सत्यमेव जयते

वार्षिक रिपोर्ट
Annual Report

आवधिक श्रमबल सर्वेक्षण (पीएलएफएस)
Periodic Labour Force Survey (PLFS)

(जुलाई 2018 - जून 2019)

(July 2018 - June 2019)

NSO INDIA

Data for Development

भारत सरकार
Government of India
सांख्यिकी और कार्यक्रम कार्यान्वयन मंत्रालय
Ministry of Statistics and Programme Implementation
राष्ट्रीय सांख्यिकीय कार्यालय
National Statistical Office

जून 2020
June 2020

सत्यमेव जयते

वार्षिक रिपोर्ट
Annual Report

आवधिक श्रमबल सर्वेक्षण (पीएलएफएस)
Periodic Labour Force Survey (PLFS)

(जुलाई 2018- जून 2019)
(JULY 2018 - JUNE 2019)

NSO INDIA
Data for Development

भारत सरकार

Government of India

सांख्यिकी और कार्यक्रम कार्यान्वयन मंत्रालय

Ministry of Statistics and Programme Implementation

राष्ट्रीय सांख्यिकीय कार्यालय

National Statistical Office

जून 2020

June 2020

www.mospi.gov.in GoIStats GoIStats goistats

प्राक्कथन

राष्ट्रीय सांख्यिकीय कार्यालय (एनएसओ) द्वारा किए गए रोजगार और बेरोजगारी सर्वेक्षण भारत में राष्ट्रीय और राज्य स्तर पर श्रम बाजार के आंकड़ों का प्राथमिक स्रोत हैं। इन सर्वेक्षणों से प्राप्त श्रम सांख्यिकी सरकार की विभिन्न एजेंसियों द्वारा आयोजन और नीति-निर्माण तथा भारत में रोजगार एवं बेरोजगारी से जुड़े अन्य संबंधित विषयों का निराकरण करने वाले अनुसंधानकर्ताओ के लिए भी महत्वपूर्ण हैं।

2. राष्ट्रीय सांख्यिकी आयोग (एनएसी) की अनुशंसा पर, समय समय पर लगातार श्रम बल आंकड़ों की उपलब्धता के महत्व पर विचार करते हुए, सांख्यिकी और कार्यक्रम कार्यान्वयन मंत्रालय ने मासिक / त्रैमासिक श्रम बाजार आंकड़े तैयार करने के लिए प्रतिदर्श अभिकल्प सहित सर्वेक्षण विधि विकसित करने के लिए आवधिक श्रम बल सर्वेक्षण (पीएलएफएस) पर एनएसी के तत्कालीन सदस्य प्रो. अमिताभ कुंडू, की अध्यक्षता में एक समिति गठित की गयी थी। तदुपरांत, एनएसी द्वारा की गयी सिफारिशों पर अनुवर्ती कार्यवाही के रूप में प्रो. एस. पी. मुखर्जी, एमिरेट्स प्रोफेसर कलकत्ता विश्वविद्यालय की अध्यक्षता में श्रम बल सांख्यिकीय संबंधी स्थायी समिति (एसीएलएफएस) गठित की गयी। एससीएलएफएस ने शहरी क्षेत्रों के लिए तिमाही आकलन सहित ग्रामीण और शहरी दोंनो क्षेत्रों के लिये रोजगार और बेरोजगारी सम्बन्धी विशेषताओ के वार्षिक आकलन तैयार करने के लिये पीएलएफएस के लिये पूछताछ अनुसूची और प्रतिदर्श अभिकल्प की सिफारिश की थी ।

3. जुलाई, 2018 – जून, 2019 के दौरान किये गये श्रम बल आवधिक सर्वेक्षण में एकत्रित आंकड़ों पर आधारित दूसरी वार्षिक रिपोर्ट है। इसमें राष्ट्रीय और राज्य स्तर पर रोजगार और बेरोजगारी के विभिन्न पहलुओं से संबंधित आकलन प्रस्तुत किये गये हैं। श्रम बल आवधिक सर्वेक्षण में एकत्रित आंकड़ों पर आधारित पहली वार्षिक रिपोर्ट (जुलाई, 2017 – जून, 2018) मई 2019 में प्रकाशित की जा चुकी है।

4. सर्वेक्षण अभिकल्प और अनुसंधान प्रभाग (एसडीआरडी) द्वारा सर्वेक्षण पद्धति और इस रिपोर्ट को तैयार किया गया। सर्वेक्षण का क्षेत्र कार्य, क्षेत्र संकार्य प्रभाग (एफओडी) द्वारा किया गया तथा आंकड़ा विधायन एवं सारणीयन कार्य, समंक गुणवत्ता आश्वासन प्रभाग (डीक्यूएडी) द्वारा किया गया है। सर्वेक्षण समन्वय प्रभाग (एसमीडी) ने इस सर्वेक्षण मे संबंधित विभिन्न कार्यकलापों का समन्वयन किया है।

5. मैं इस रिपोर्ट को तैयार करने हेतु विभिन्न गतिविधियों के सावधानीपूर्वक योजना और निष्पादन में एनएसओ के विभिन्न प्रभागों के अधिकारियों द्वारा किये गये प्रयासों की सराहना करता हूं और उन्हें धन्यवाद देता हूं । सर्वेक्षण के विभिन्न चरणों में उनके मूल्यवान मार्गदर्शन के लिये मैं एससीईएस और एनएससी सदस्यों के प्रति आभार प्रकट करता हूं।

6. मैं आशा करता हूं कि यह रिपोर्ट योजनाकारों, नीति निर्माताओं, शिक्षाविदों तथा अनुसंधानकर्ताओं के लिए उपयोगी सिद्ध होगी ।

(असित कुमार साधु)
महानिदेशक (एनएसएस)
राष्ट्रीय सांख्यिकीय कार्यालय

नई दिल्ली
जून, 2020

PREFACE

Considering the importance of availability of labour force data at more frequent time intervals, National Statistical Office (NSO) has been conducting Periodic Labour Force Survey (PLFS) since 2017. The PLFS of the National Statistical Office (NSO) is the primary source of data on employment and unemployment situation at National and State level in India. These are used for planning, policy formulation, decision support and as input for further statistical exercises by various Departments and Ministries of the Government, Other organisations, academicians, researchers and scholars.

The first Annual Report (July 2017- June 2018) covering both rural and urban areas giving estimates of all important parameters of employment and unemployment was released in May 2019. This is the second Annual Report being brought out by NSO on the basis of Periodic Labour Force Survey conducted during July 2018-June 2019. This Report provides various estimates of employment and unemployment indicators in both rural and urban areas with different levels of disaggregation, like gender, age, etc.

The Survey Design and Research Division (SDRD) of NSO undertook the development of the survey methodology and the preparation of this document. The field work was carried out by the Field Operations Division (FOD) while the data processing and tabulation work was done by the Data Quality and Assurance Division (DQAD). The Survey Coordination Division (SCD) coordinated various activities pertaining to the survey.

I am highly thankful to the members of the Standing Committee on Economic Statistics (SCES) and National Statistical Commission (NSC) for their valuable guidance at various stages of the survey. I also place on record my appreciation of efforts made by officers of different Divisions of the NSO involved in the preparation of this report. I hope this report will be found useful by planners, policy makers, academicians and researchers.

New Delhi
June 2020

(Asit Kumar Sadhu)
Director General (NSS)

Ministry of Statistics and Programme Implementation

Labour force estimates obtained from PLFS and earlier quinquennial rounds

Explanatory Note

1. The Periodic Labour Force Survey (PLFS) was designed with two major objectives for measurement of employment and unemployment. The first was to measure the dynamics in labour force participation and employment status in the short time interval of three months for only the urban areas in the Current Weekly Status (CWS). Second one was, for both rural and urban areas, to measure the labour force estimates on key parameters in both usual status (ps+ss) and CWS. To achieve these twin objectives as well as providing estimates on additional aspects of data (such as hours worked) which were not available from the quinquennial rounds of NSSO, certain changes were introduced in the sampling design and structure of the Schedule of inquiry. These changes are annexed in the first Annual Report on Periodic Labour Force Survey (PLFS), (July 2017 - June 2018) [http://mospi.nic.in/sites/default/files/publication_reports/Annual%20Report%2C%20PLFS%202017-18_31052019.pdf].

2. The users of this report are being apprised of the various aspects of the survey methodology, data collection mechanism and sampling design of PLFS vis-à-vis the Employment and Unemployment quinquennial rounds of NSSO (2011-12 and earlier years) so that these can be considered while comparing results from employment and unemployment surveys (2011-12 and earlier years) which were undertaken along with the NSS Consumer Expenditure Surveys. The results of the PLFS thus need to be understood and used in the context with which the survey methodology and sample selection has been designed.

मुख्य बातें

यह रिपोर्ट राष्ट्रीय सांख्यिकीय कार्यालय (एनएसओं) दवारा जुलाई 2018 से जून 2019 के दौरान किए गए आवधिक श्रमबल सर्बेक्षण (पीएलएफएस) पर आधारित हैं। यह सर्बेक्षण 12,720 एफएसयु (6,983 ग्रामीण और 5,737 नगरीय खंडो) में फैला हुआ था, एवं 1,01,579 परिवारों (55,812 ग्रामीण क्षेत्रों और 45,767 नगरीय क्षेत्रों में) को इसमें समाविष्ट किया गया, और 4,20,757 वयक्तियों (2,39,817 ग्रामीण क्षेत्रों और 1,80,940 नगरीय क्षेत्रों) गणना की गई। यह रिपोर्ट में श्रमबल संकेतक का प्राक्कलन क्रियाशील स्थितियों दवारा जनसंख्या के वर्गीकरण के लिए सर्बेक्षण में अपनाए गए वर्तमान साप्ताहिक स्थिति एवं सामान्य स्थिति (पीएस+एसएस) पर आधारित हैं। सामान्य स्थिति (पीएस+एसएस) के लिए सन्दर्भ अबधि 1 वर्ष हैं, और वर्तमान साप्ताहिक स्थिति के लिए 1 सप्ताह हैं। नगरीय क्षेत्र में क्रमावर्तित पैनल प्रतिदर्श अभिकल्प का उपयोग किया गया। इस क्रमावर्तित पैनल स्किम में नगरीय क्षेत्र में चयनित प्रत्येक परिवारों को चार बार निरीक्षण किया गया - एक प्रथम अनुसूची निरीक्षण और अन्य तीन अनुसूची के पुनः निरीक्षण किया गया। ग्रामीण अनुसूचियों का पुनः निरीक्षण नहीं हुआ। यहाँ प्रस्तुत परिवार और जनसंख्या, श्रमबल, कार्यबल और बेरोजगारी का प्राक्कलन नगरीय एवं ग्रामीण दोनों क्षेत्रों में अनुसूचियों के प्रथम निरीक्षण में एकत्रित डाटा पर आधारित हैं।

अखिल भारतीय स्तर पर जुलाई 2018 - जून 2019 की अबधि के लिए पीएलएफएस से प्राप्त कुछ मुख्य परिणाम निम्नलिखित हैं।

(क) परिवार एवं जनसंख्या

- 2018-19 के दौरान करीब 51.7 प्रतिशत ग्रामीण परिवारों के आय का प्रमुख स्त्रोत स्व.नियोजन था। 25.1 प्रतिशत ग्रामीण परिवारों का आय के प्रमुख स्त्रोत आकस्मिक मजदूरी था, और 13.1 प्रतिशत ग्रामीण परिवारों का आय के प्रमुख स्त्रोत नियमित मजदूरी/वेतन था।

  (कथन. 3)

- 2018-19 के दौरान करीब 31.8 प्रतिशत नगरीय परिवारों के आय का प्रमुख स्त्रोत स्व.नियोजन था। 11.0 प्रतिशत नगरीय परिवारों का आय के प्रमुख स्त्रोत आकस्मिक मजदूरी था और 42.8 प्रतिशत ग्रामीण परिवारों का आय के प्रमुख स्त्रोत नियमित मजदूरी/वेतन था।

  (कथन. 3)

- भारत में साक्षरता दर (7 वर्ष और उससे अधिक उम्र के व्यक्तियों में) 2018-19 के दौरान 78.1 प्रतिशत था।

  (कथन. 4)

- ग्रामीण और नगरीय दोनों क्षेत्रों में साक्षरता दर पुरूषों में महिलाओं से अधिक था : ग्रामीण क्षेत्रों में पुरूषों में साक्षरता दर 81.9 प्रतिशत और महिलाओं में साक्षरता दर 65.7 प्रतिशत था और नगरीय क्षेत्रों में साक्षरता दर महिलाओं की 82.6 प्रतिशत की तुलना में पुरूषों में 91.9 प्रतिशत था।

  (कथन. 4)

(ख) श्रमबल सामान्य स्थिति (पीएस+एसएस) में

- करीब 55.1 प्रतिशत ग्रामीण पुरूषों, 19.7 प्रतिशत ग्रामीण महिलाओं, 56.7 प्रतिशत नगरीय पुरूषों और 16.1 प्रतिशत नगरीय महिलाओं श्रमबल में थे।

(कथन. 6)

- भारत के 15-29 वर्ष उम्र के व्यक्तियों में एलएफपीआर 38.1 प्रतिशत था : यह 37.8 प्रतिशत ग्रामीण क्षेत्रों में और 38.7 प्रतिशत नगरीय क्षेत्रों में था।

(कथन. 7)

- भारत के 15 वर्ष एवं उससे अधिक उम्र के व्यक्तियों में एलएफपीआर 50.2 प्रतिशत था : यह ग्रामीण क्षेत्रों में 51.5 प्रतिशत और नगरीय क्षेत्रों में 47.5 प्रतिशत था।

(कथन. 7)

(ग) कार्यबल

ग .1 कामगार जनसंख्या अनुपात (डब्ल्यूपीआर) सामान्य स्थिति (पीएस+एसएस) में

- कामगार जनसंख्या अनुपात (डब्ल्यूपीआर) अखिल भारतीय स्तर पर करीब 35.3 प्रतिशत था। यह करीब 35.8 प्रतिशत ग्रामीण क्षेत्रों में और 34.1 प्रतिशत नगरीय क्षेत्रों में था।

(कथन. 8)

- डब्ल्यूपीआर ग्रामीण पुरूषों के लिए 52.1 प्रतिशत था, ग्रामीण महिलाओं के लिए 19.0 प्रतिशत, नगरीय पुरूषों के लिए 52.7 प्रतिशत और नगरीय महिलाओं के लिए 14.5 प्रतिशत था।

(कथन. 9)

- 15-29 वर्ष उम्र के व्यक्तियों में भारत में डब्ल्यूपीआर 31.5 प्रतिशत था: यह ग्रामीण क्षेत्रों में 31.7 प्रतिशत और नगरीय क्षेत्रों में 30.9 प्रतिशत था।

(कथन. 9)

- 15 वर्ष एवं उससे अधिक उम्र के व्यक्तियों में भारत में डब्ल्यूपीआर 47.3 प्रतिशत था: यह ग्रामीण क्षेत्रों में 48.9 प्रतिशत और नगरीय क्षेत्रों में 43.9 प्रतिशत था।

(कथन. 9)

ग .2 सामान्य स्थिति (पीएस+एसएस) में कामगारों के बीच रोजगार स्थिति

- कामगारों के बीच स्व-रोजगार का शेयर ग्रामीण पुरूषों में करीब 57.4 प्रतिशत, ग्रामीण महिलाओं में 59.6 प्रतिशत, नगरीय पुरूषों में 38.7 प्रतिशत और नगरीय महिलाओं में 34.5 प्रतिशत था।

(कथन. 12)

- कामगारों के बीच ग्रामीण पुरूषों में करीब 14.2 प्रतिशत, ग्रामीण महिलाओं में 11.0 प्रतिशत, नगरीय पुरूषों में 47.2 प्रतिशत और नगरीय महिलाओं में 54.7 प्रतिशत नियमित मजदूरी/वेतन पानेवाल कर्मी थे।

(कथन. 12)

- कामगारों के बीच आकस्मिक मजदूरों का अनुपात ग्रामीण पुरूषों में करीब 28.3 प्रतिशत, ग्रामीण महिलाओं में 29.3 प्रतिशत, नगरीय पुरूषों में 14.2 प्रतिशत और नगरीय महिलाओं में 10.3 प्रतिशत था।

(कथन. 12)

ग.3 सामान्य स्थिति (पीएस+एसएस) में कामगारों का कार्य उद्योग

- ग्रामीण क्षेत्रों में, 2018-19 के दौरान पुरुष कामगारों का 53.2 प्रतिशत और महिला कामगारों का 71.1 प्रतिशत कृषि क्षेत्र में प्रयुक्त था। ग्रामीण क्षेत्र में 'निर्माण' सेक्टर में प्रयुक्त पुरुष एवं महिला कामगारों का अनुपात क्रमशः 15.4 प्रतिशत और 6.0 प्रतिशत था। 'विनिर्माण' क्षेत्र में प्रयुक्त पुरुष एवं महिला कामगारों का अनुपात क्रमशः 7.3 प्रतिशत और 9.0 प्रतिशत था।

(कथन. 13)

- नगरीय भारत में, 2018-19 के दौरान पुरुष कामगारों के बीच 'ट्रेड, होटल और रेस्टुरेन्ट सेक्टर' में करीब 25.2 प्रतिशत प्रयुक्त थे, जबकि 'विनिर्माण' और 'अन्य सेवाओं' सेक्टर में क्रमशः करीब 21.9 प्रतिशत और 22.3 प्रतिशत प्रयुक्त थे।

(कथन. 13)

- नगरीय क्षेत्रों में महिला कर्मियों के बीच 'अन्य सेवाऐ' सेक्टर (ट्रेड, होटल एवं रेस्टुरेन्ट और ट्रांसपोर्ट एवं कम्युनिकेशन सेक्टर के अलावा) कामगारों के अधिकतम अनुपात (45.6 प्रतिशत) शेयर किया, इसके उपरांत 'विनिर्माण' (24.5 प्रतिशत) और 'ट्रेड, होटल और रेस्टुरेन्ट' (13.8 प्रतिशत) शेयर किया।

(कथन. 13)

ग.4 सामान्य स्थिति (पीएस+एसएस) में कामगारों का उपजीविका

- ग्रामीण क्षेत्रों में 10.2 प्रतिशत पुरुष कामगार और 8.9 प्रतिशत महिला कामगार निम्नलिखित उपजीविका प्रभागों में प्रयुक्त थे: प्रभाग 1: विधिकारों, वरीय कर्मचारियों एवं प्रबंधकों, प्रभाग 2 : पेशेवरों एवं प्रभाग 3: टेक्नेशियन एवं सहयोगी पेशेवरों।

(कथन. 14)

- नगरीय क्षेत्रों में 32.0 प्रतिशत पुरुष कामगार और 35.3 प्रतिशत महिला कामगार निम्नलिखित उपजीविका प्रभागों में प्रयुक्त थे: प्रभाग 1: विधिकारों, वरीय कर्मचारियों एवं प्रबंधकों, प्रभाग 2: पेशेवरों एवं प्रभाग 3: टेक्नेशियन एवं सहयोगी पेशेवरों।

(कथन. 14)

ग.5 अनौपचारिक सेक्टर और सामान्य स्थिति (पीएस+एसएस) में कामगारों के रोजगार की अवस्था

- भारत में 68.4 प्रतिशत कामगार गैर-कृषि सेक्टर में अनौपचारिक क्षेत्र में लगे हुए थे । पुरुष कामगारों के बीच अनौपचारिक क्षेत्र का शेयर करीब 71.5 प्रतिशत और महिला कामगारों के बीच अनौपचारिक क्षेत्र का शेयर 54.1 प्रतिशत था गैर-कृषि सेक्टर में ।

(कथन. 15)

- भारत में, गैर-कृषि क्षेत्र में नियमित मजदूरी/वेतन भोगी कर्मचारियों के बीच 69.5 प्रतिशत के पास कोई लिखित नौकरी संविदा नहीं था : 70.3 प्रतिशत पुरूषों में और 66.5 प्रतिशत महिलाओं में ।

(कथन. 16)

- भारत में, गैर-कृषि क्षेत्र में नियमित मजदूरी/वेतन भोगी कर्मचारियों के बीच 53.8 प्रतिशत वेतन युक्त अबकाश के योग्य नहीं थे: 54.7 प्रतिशत पुरूषों में और 50.6 प्रतिशत महिलाओं में ।

(कथन. 16)

- भारत में, गैर-कृषि क्षेत्र में नियमित मजदूरी/वेतन भोगी कर्मचारियों के बीच 51.9 प्रतिशत किसी सामाजिक सुरक्षा हितलाभ के पात्र नहीं थे : पुरूषों में 51.2 प्रतिशत एवं महिलाओं में 54.4 प्रतिशत ।

(कथन. 16)

(घ) कामगारों के आय, कितने घंटे काम किया एवं अतिरिक्त कार्यों के लिए उपलब्ध घंटे

कामगारों के आय कितने घंटे काम किया एवं अतिरिक्त कार्यों के लिए उपलब्ध घंटे ग्रामीण क्षेत्रों में किए गए अनुसूची के पहले दौरे पर इकट्ठे किए गए आंकड़ों पर आधारित हैं । नगरीय क्षेत्रों में अनुसूची के पहले दौरे पर और पुनः दौरे पर इकट्ठे किए गए आंकड़ों पर आधारित हैं जो जुलाई - सितम्बर 2018, अक्टूबर - दिसंबर 2018, जनवरी - मार्च 2019 एवं अप्रैल - जून 2019 अवधियों के लिए थे ।

रोजगार से आय पर सुचना सभी तीन वर्गों के कामगारों के लिए इकट्ठी की गयी, जैसे स्व-कार्यरत व्यक्ति, नियमित मजदूरी/वेतन भोगी कर्मचारी एवं आकस्मिक श्रमिक । वर्तमान साप्ताहिक स्थिति (सीडब्ल्यूएस) में नियमित मजदूरी/वतनभोगी व्यक्तियों के लिए आय पर सुचना पूर्ववर्ती केलेण्डर माह के लिए इकट्ठी की गयी, वर्तमान साप्ताहिक स्थिति (सीडब्ल्यूएस) में स्व-रोजगार व्यक्तियों के लिए आय पर सुचना पिछले 30 दिनों के लिए इकट्ठी की गयी एवं आकस्मिक श्रमिक के लिए आय पर सुचना संदर्भ हफ्ते के प्रतिदिन के लिए इकट्ठी की गयी ।

घ.1 कामगारों के आय

- ग्रामीण क्षेत्रों में, वर्तमान साप्ताहिक स्थिति (सीडब्ल्यूएस) में नियमित मजदूरी/वेतनभोगी कर्मचारियों के बीच, पूर्ववर्ती केलेण्डर माह के दौरान हुई आय की रेंज पुरूषों में रुपये 13.2 हजार से रुपये 13.8 हजार के बीच की रही एवं महिलाओं के बीच यह रुपये 8.0 हजार स रुपये 9.4 हजार के बीच की रही सर्वेक्षण अवधि के जुलाई - सितम्बर 2018, अक्टूबर - दिसंबर 2018, जनवरी - मार्च 2019 एवं अप्रैल - जून 2019 के बीच में ।

(कथन. 17)

- नगरीय क्षेत्रों में, वर्तमान साप्ताहिक स्थिति (सीडब्ल्यूएस) में नियमित मजदूरी/वेतनभोगी कर्मचारियों के बीच, पूर्ववर्ती केलेण्डर माह के दौरान हुई आय की रेंज पुरूषों में रुपये 18.9 हजार से 19.5 हजार की थी एवं महिलाओं के बीच रुपये 14.4 हजार से 15.7 हजार तक थी सर्वेक्षण अवधि के जुलाई - सितम्बर 2018, अक्टूबर - दिसंबर 2018, जनवरी - मार्च 2019 एवं अप्रैल - जून 2019 के बीच में।

(कथन. 17)

- ग्रामीण क्षेत्रों म, आकस्मिक श्रमिक की औसतन प्रतिदिन की आय जो कि सर्वजनिक कार्यों के अतिरिक्त अन्य कार्यों में कार्यरत थे, पुरूषों में रु. 277 से रु. 297 एवं महिलाओं के बीच करीब रु.170 से रु. 199 थी सर्वेक्षण अवधि के जुलाई - सितम्बर 2018, अक्टूबर - दिसंबर 2018, जनवरी - मार्च 2019 एवं अप्रैल - जून 2019 के बीच में। नगरीय क्षेत्रों में, आकस्मिक श्रमिक की औसतन प्रतिदिन की आय जो कि सर्वजनिक कार्यों के अतिरिक्त अन्य कार्यों में कार्यरत थे, पुरूषों में रु. 342 से रु. 368 थी एवं महिलाओं में करीब रु. 205 से रु. 244 की थी।

(कथन. 18)

- ग्रामीण क्षेत्रों में पिछले 30 दिनों के दौरान औसतन सकल आय सीडब्ल्यूएस में स्व-कार्यरत कामगारों दवारा किए गए स्व-कार्यरत कार्य से आय की रेंज, पुरूषों में रु. 9.1 हजार से रु. 9.6 हजार के बीच थी जो कि महिलाओं में करीब रु. 3.8 हजार से रु. 4.4 हजार के बीच थी सर्वेक्षण अवधि के जुलाई - सितम्बर 2018, अक्टूबर - दिसंबर 2018, जनवरी - मार्च 2019 एवं अप्रैल - जून 2019 के बीच में। पिछले 30 दिनों के दौरान नगरीय क्षेत्रों में स्व-रोजगार के कार्य की सकल औसतन आय की रेंज, पुरूषों में रु.16 हजार से रु. 18 हजार के बीच थी एवं महिलाओं में यह रु.6.2 हजार से रु.6.9 हजार तक थी इस अवधि के दौरान।

(कथन. 19)

घ.2 वर्तमान साप्ताहिक स्तर (सीडब्ल्यूएस) में संदर्भ हफ्ते के दौरान कामगारों के दवारा कितने घंटे कार्य किया गया

- ग्रामीण क्षेत्रों में, एक हफ्ते में सीडब्ल्यूएस में एक कामगार ने औसतन करीब सर्वेक्षण अवधि के जलाई 2018 से जून 2019 के दौरान 45 घंटे कार्य किया एवं नगरीय क्षेत्रों में, एक सप्ताह में इस अवधि के दौरान, 50 घंटे कार्य किया।

(कथन. 20)

घ.3 वर्तमान साप्ताहिक स्तर (सीडब्ल्यूएस) में कामगारों का अतिरिक्त कार्यों के लिए उपलब्ध समय

- ग्रामीण क्षेत्रों में, सीडब्ल्यूएस में अतिरिक्त कार्य की उपलब्धता दर्ज करवाने वाले कामगारों की प्रतिशत की रेंज 2.8 प्रतिशत से 3.5 प्रतिशत के बीच थी जुलाई - सितम्बर 2018, अक्टूबर - दिसंबर 2018, जनवरी - मार्च 2019 एवं अप्रैल - जून 2019 के बीच में।

(कथन. 22)

- ग्रामीण क्षेत्रों में, जुलाई - सितम्बर 2018, अक्टूबर - दिसंबर 2018, जनवरी - मार्च 2019 एवं अप्रैल - जून 2019 के बीच में सीडब्ल्यूएस में जिन कामगारों ने अतिरिक्त कार्य की उपलब्धता दर्ज करवायी थी उस में एक हफ्ते में अतिरिक्त कार्य की लिए उपलब्ध समय की रेंज 10.3 घंटे से 12.6 घंटे के बीच थी।

(कथन. 22)

- नगरीय क्षेत्रों में, सीडब्ल्यूएस में अतिरिक्त कार्य की उपलब्धता दर्ज करवाने वाले कामगारों की प्रतिशत की रेंज 1.6 प्रतिशत से 2.5 प्रतिशत के बीच थी जुलाई - सितम्बर 2018, अक्टूबर - दिसंबर 2018, जनवरी - मार्च 2019 एवं अप्रैल - जून 2019 के बीच में।

(कथन. 23)

- नगरीय क्षेत्रों में जुलाई - सितम्बर 2018, अक्टूबर - दिसंबर 2018, जनवरी - मार्च 2019 एवं अप्रैल - जून 2019 के बीच में सीडब्ल्यूएस में जिन कामगारों ने अतिरिक्त कार्य की उपलब्धता दर्ज करवायी थी उस में एक हफ्ते में अतिरिक्त कार्य की लिए उपलब्ध समय की रेंज 10.3 घंटे से 11.4 घंटे के बीच थी।

(कथन. 23)

(ङ) सामान्य स्थिति (पीएस+एसएस) में बेरोजगार दर

- भारत में बरोजगार दर 5.8 प्रतिशत था | ग्रामीण क्षेत्रों में पुरूषों में बरोजगार दर 5.6 प्रतिशत था एवं महिलाओं में 3.5 प्रतिशत जबकि नगरीय क्षेत्रों में यही दर पुरूषों में 7.1 प्रतिशत एवं महिलाओं के बीच 9.9 प्रतिशत था।

(कथन. 24)

- भारत में 15 बर्षो और उससे उपर के उम्र के शिक्षित (माध्यमिक एवं उसके उच्चतर का अधिकतम शिक्षा का स्तर) व्यक्तियों में बरोजगार दर 11.0 प्रतिशत था : ग्रामीण क्षेत्रों में 11.2 प्रतिशत एवं नगरीय क्षेत्रों में 10.8 प्रतिशत था।

(कथन. 25)

- 2018-19 के दौरान बरोजगार दर ग्रामीण युवा पुरुष (15-29 वर्ष) में 16.6 प्रतिशत था जबकि यह बेरोजगार दर ग्रामीण युवा महिला में 13.8 प्रतिशत था। 2018-19 के दौरान बरोजगार दर नगरीय युवा पुरुष में 18.7 प्रतिशत था एवं यही बरोजगार दर नगरीय युवा महिला के लिए 25.7 प्रतिशत था।

(कथन. 26)

HIGHLIGHTS

This Report is based on the Periodic Labour Force Survey (PLFS) conducted by National Statistical Office (NSO) from July 2018 to June 2019. The survey was spread over 12,720 FSUs (6,983 villages and 5,737 urban blocks) covering 1,01,579 households (55,812 in rural areas and 45,767 in urban areas) and enumerating 4,20,757 persons (2,39,817 in rural areas and 1,80,940 in urban areas). Estimates of the labour force indicators are presented in this Report based on the *usual status (ps+ss)* approach and *current weekly status* approach adopted in the survey for classification of the population by activity statuses. The reference period for usual status (ps+ss) approach is 1 year and for *current weekly status* approach, it is 1 week. A rotational panel sampling design was used in urban areas. In this rotational panel scheme each selected household in urban areas is visited four times – in the beginning with first visit schedule and thrice periodically later with revisit schedule. There was no revisit in the rural samples. The estimates of household and population, labour force, workforce and unemployment presented here are based on data collected in the Schedules of first visit in both rural and urban areas.

Some of the key results at the all-India level for the period July 2018 - June 2019 emerging from PLFS are highlighted below.

A Household and Population

- During 2018-19, about 51.7 per cent of rural households had major source of income from *self-employment.* The share of rural households with major source of income from *casual labour* during 2018-19 was 25.1 per cent and that of *regular wage/salary earning* was 13.1 per cent.

  [Statement 3]

- In urban areas, about 31.8 per cent of the households had major source of income from *self-employment* during 2018-19. The share of urban households with major source of income from *regular wage/salary earning* was 42.8 per cent and that of *casual labour was* nearly 11.0 per cent.

  [Statement 3]

- In India, literacy rate (*among persons of age 7 years and above*) during 2018-19 was 78.1 per cent.

  [Statement 4]

- Literacy rate in both rural and urban areas was higher among males than females: in rural areas, literacy rate was 81.9 per cent among males compared to 65.7 per cent among females and in urban areas, literacy rate was 91.9 per cent among males compared to 82.6 per cent among females.

  [Statement 4]

B Labour Force in usual status (ps+ss)

- About 55.1 per cent of the rural males, 19.7 per cent of the rural females, 56.7 per cent of the urban males and 16.1 per cent of the urban females were in the labour force.

  [Statement 6]

- Among persons of age 15-29 years, LFPR in India was 38.1 per cent: it was 37.8 per cent in rural areas and 38.7 per cent in urban areas.

  [Statement 7]

- Among persons of age 15 years and above, LFPR in India was 50.2 per cent: it was 51.5 per cent in rural areas and 47.5 per cent in urban areas.

  [Statement 7]

C Workforce

C.1 Worker Population Ratio (WPR) in usual status (ps+ss)

- The Worker Population Ratio (WPR) was about 35.3 per cent at the all-India level. It was about 35.8 per cent in rural areas and 34.1 per cent in urban areas.

  [Statement 8]

- The WPR was 52.1 per cent for rural males, 19.0 per cent for rural females, 52.7 per cent for urban males and 14.5 per cent for urban females.

  [Statement 9]

- Among persons of age 15-29 years, WPR in India was 31.5 per cent: it was 31.7 per cent in rural areas and 30.9 per cent in urban areas.

  [Statement 9]

- Among persons of age 15 years and above, WPR in India was 47.3 per cent: it was 48.9 per cent in rural areas and 43.9 per cent in urban areas.

  [Statement 9]

C.2 Status in employment among workers in usual status (ps+ss)

- Share of *self-employed* among workers in India was about 57.4 per cent among rural males, 59.6 per cent among rural females, 38.7 per cent among urban males and 34.5 per cent among urban females.

  [Statement 12]

- Among workers, about 14.2 per cent among rural males, 11.0 per cent among rural females, 47.2 per cent among urban males and 54.7 per cent among urban females were *regular wage/ salaried employees*.

  [Statement 12]

- The proportion of *casual labour* among workers in India was about 28.3 per cent among rural males, 29.3 per cent among rural females, 14.2 per cent among urban males and 10.3 per cent among urban females.

[Statement 12]

C.3 Industry of work of the workers in usual status (ps+ss)

- In rural areas, during 2018-19, about 53.2 per cent of the male workers and 71.1 per cent of the female workers were engaged in the agricultural sector. The proportions of male and female workers in rural areas engaged in 'construction' sector were 15.4 per cent and 6.0 per cent respectively. The proportions of male and female workers in rural areas engaged in 'manufacturing' sector were 7.3 per cent and 9.0 per cent respectively.

[Statement 13]

- In urban India, during 2018-19, among male workers, the industry sector, 'trade, hotel and restaurant' sector engaged about 25.2 per cent while 'manufacturing' and 'other services' sectors accounted for about 21.9 per cent and 22.3 per cent, respectively.

[Statement 13]

- Among female workers in the urban, 'other services' sector (other than *'trade, hotel & restaurant' and 'transport, storage & communications'***)** shared the highest proportion of workers (45.6 per cent), followed by 'manufacturing' (24.5 per cent) and 'trade, hotel and restaurant' (13.8 per cent).

[Statement 13]

C.4 Occupation of the workers in usual status (ps+ss)

- In rural areas, 10.2 per cent of the male workers and 8.9 per cent of the female workers were engaged in the following occupation divisions: *Division 1: Legislators, senior officials and managers, Division 2: Professionals* and *Division 3: Technicians and associate professionals*.

[Statement 14]

- In urban areas, 32.0 per cent of the male workers and 35.3 per cent of the female workers were engaged in the following occupation divisions: *Division 1: Legislators, senior officials and managers, Division 2: Professionals* and *Division 3: Technicians and associate professionals*.

[Statement 14]

C.5 Informal sector and conditions of employment of the workers in usual status (ps+ss)

- In India, 68.4 per cent of the workers in *non-agriculture* sector were engaged in informal sector. The share of informal sector among male workers was 71.5 per cent and among female workers was nearly 54.1 per cent in *non-agriculture*.

  [Statement 15]

- In India, among regular wage/salaried employees in the *non-agriculture sector*, 69.5 per cent had no written job contract: 70.3 per cent among males and 66.5 per cent among females.

  [Statement 16]

- In India, among regular wage/salaried employees in the *non-agriculture sector*, 53.8 per cent were not eligible for paid leave: 54.7 per cent among males and 50.6 per cent among females.

  [Statement 16]

- In India, among regular wage/salaried employees in the *non-agriculture sector*, 51.9 per cent were not eligible for any social security benefit: 51.2 per cent among males and 54.4 per cent among females.

  [Statement 16]

D Earnings from employment, hours worked and hours available for additional work

The estimates on earnings from employment of the workers, hours worked and hours available for additional work are derived on the basis of data collected in the first visit schedule in rural areas (since in rural areas there was no revisit) and on the basis of data collected in the first visit schedule as well as revisit schedules in urban areas for each of the survey periods July – September 2018, October- December 2018, January – March 2019 and April – June 2019.

Information on earnings from employment was collected for all the three categories of workers, viz., self-employed persons, regular wage/salaried employees and casual labour. For regular wage/salaried persons in current weekly status information on earnings was collected for preceding calendar month, for self-employed persons in current weekly status (CWS) information on earnings was collected for the last 30 days and for casual labour information on earnings was collected for each day of the reference week.

D.1 Earnings from employment

- In rural areas, among regular wage/salaried employees in current weekly status (CWS), earnings during the preceding calendar month ranged from Rs 13.2 thousand to Rs. 13.8 thousand among males and it was around Rs. 8.0 thousand to

Rs. 9.4 thousand among females during July – September 2018, October-December 2018, January – March 2019 and April – June 2019.

[Statement 17]

- In urban areas, among regular wage/salaried employees in current weekly status (CWS), earnings during the preceding calendar month ranged from Rs. 18.9 thousand to Rs. 19.5 thousand among males and from Rs. 14.4 thousand to 15.7 thousand among females during July – September 2018, October- December 2018, January – March 2019 and April – June 2019.

[Statement 17]

- In rural areas, average wage earnings per day by casual labour engaged in works other than public works ranged between Rs. 277 to Rs. 297 among males and nearly Rs. 170 to Rs. 199 among females during July – September 2018, October-December 2018, January – March 2019 and April – June 2019. In urban areas, average wage earnings per day by casual labour engaged in works other than public works ranged between Rs. 342 to Rs. 368 among males and nearly Rs. 205 to Rs. 244 among females during this period.

[Statement 18]

- In rural areas average gross earnings during the last 30 days from self-employment work by the self-employed workers in CWS ranged between Rs. 9.1 thousand to Rs. 9.6 thousand among males which was nearly Rs. 3.8 thousand to Rs. 4.4 thousand among females during July – September 2018, October-December 2018, January – March 2019 and April – June 2019. In urban areas, average gross earnings from self-employment work during the last 30 days ranged between Rs. 16 thousand to Rs. 18 thousand among males and it ranged between Rs. 6.2 thousand to Rs. 6.9 thousand among females during this period.

[Statement 19]

D.2 Hours actually worked during the reference week by the workers in current weekly status (CWS)

- In rural areas, in a week, a worker in CWS actually worked on an average nearly 45 hours during July 2018 to June 2019 and in urban areas they worked for 50 hours, in a week, during this period.

[Statement 20]

D.3 Hours available for additional work by the workers in current weekly status (CWS)

- In rural areas, percentage of the workers in CWS who reported that they were available for additional work ranged from 2.8 per cent to 3.5 per cent during July – September 2018, October- December 2018, January – March 2019 and April – June 2019.

[Statement 22]

- In rural areas, during July – September 2018, October- December 2018, January – March 2019 and April – June 2019 hours available for additional work in a week for workers in CWS who reported that they were available for additional work, ranged from 10.3 to 12.6 hours.

[Statement 22]

- In urban areas, percentage of the workers in CWS who reported that they were available for additional work ranged from 1.6 per cent to 2.5 per cent during July – September 2018, October- December 2018, January – March 2019 and April – June 2019.

[Statement 23]

- In urban areas, during July – September 2018, October- December 2018, January – March 2019 and April – June 2019 hours available for additional work in a week for workers in CWS who reported that they were available for additional work, ranged from 10.3 to 11.4 hours.

[Statement 23]

E Unemployment Rate in usual status (ps+ss)

- Unemployment rate in India was 5.8 per cent. It was 5.6 per cent among males and 3.5 per cent among females in rural areas, while the rates were 7.1 per cent among males and 9.9 per cent among females in urban areas.

[Statement 24]

- For *educated (highest level of education secondary and above) persons of age 15 years and above*, unemployment rate in India was 11.0 per cent: 11.2 per cent in rural areas and 10.8 per cent in urban areas

[Statement 25]

- The unemployment rate among the rural male youth (persons of age 15-29 years) was 16.6 per cent while the unemployment rate among the rural female youth was 13.8 per cent during 2018-19. The unemployment rate among the urban male youth was 18.7 per cent in 2017-18 while the unemployment rate for urban female youth was 25.7 per cent during this period.

[Statement 26]

CONTENTS

CHAPTER ONE		
1.1	Periodic Labour Force Survey (PLFS) of National Statistical Office (NSO)	1
1.2	Geographical coverage of PLFS	1
1.3	Sample Design of PLFS	1-2
1.4	Sample Size	3
1.5	Data reference and survey period of the Annual Report of Periodic Labour Force Survey (PLFS), 2018-19	3-4
1.6	Contents of the report	4
CHAPTER TWO		
2	***Concepts and Definitions***	***5-39***
CHAPTER THREE		
3	***Summary of Findings***	***40-78***
	Introduction	40
	Section One: Households and Population	40-45
	Section Two: Labour Force	46-48
	Section Three: Workforce	48-56
	Section Four: Employment in Informal Sector and conditions of employment	57-59
	Section Five: Earnings from employment	59-61
	Section Six: Hours worked	61-65
	Section Seven: Unemployment	65-67
	Section Eight: Technical education, vocational/technical training and number of years in formal education	68-72
	Section Nine: Employment status among social groups	72-75
	Section Ten: Employment status among religious groups.	75-78
APPENDIX A		
	List of Detailed Tables (hyperlinked to Excel files)	***A-(i)-A-(iii)***
	Detailed Tables 1-54	***A-1-A-458***
APPENDIX B		
	Sample Design and Estimation Procedure	***B-1-B-12***
APPENDIX C		
	Schedule on PLFS (Schedule 10.4) (first visit and revisit)	***C-1-C-15***
APPENDIX D		
	List of RSE tables (hyperlinked to Excel files)	***D-(i)***
	RSE Tables (1RSE) - (3RSE)	***D-1-D-15***

Chapter One

Introduction

Chapter One

Introduction

1.1 Periodic Labour Force Survey (PLFS) of National Statistical Office (NSO)

1.1.1 Considering the importance of availability of labour force data at more frequent time intervals, National Statistical Office (NSO[1]) launched Periodic Labour Force Survey (PLFS) on April 2017.

The objective of PLFS is primarily twofold:

- to estimate the key employment and unemployment indicators (viz. Worker Population Ratio, Labour Force Participation Rate, Unemployment Rate) in the short time interval of three months for the urban areas only in the Current Weekly Status (CWS)
- to estimate employment and unemployment indicators in both usual status (ps+ss) and CWS in both rural and urban areas annually.

The first Annual Report (July 2017- June 2018) covering both rural and urban areas giving estimates of all important parameters of employment and unemployment in both usual status (ps+ss) and current weekly status (CWS) was released on May 2019. This is the second Annual Report being brought out by NSO on the basis of Periodic Labour Force Survey conducted during July 2018-June 2019.

1.2 Geographical coverage of PLFS

1.2.1 *Geographical coverage*: The survey covered the whole of the Indian Union *except* the villages in Andaman and Nicobar Islands which remained extremely difficult to access throughout the year.

1.3 Sample Design of PLFS

1.3.1 A rotational panel sampling design has been used in urban areas. In this rotational panel scheme each selected household in urban areas is visited four times – in the beginning with first visit schedule and thrice periodically later with revisit schedule. In urban area, samples for a panel within each stratum were drawn in the form of two independent sub-samples. There was no revisit in the rural samples. For rural areas, samples for a stratum/sub-stratum were drawn randomly in the form of two independent sub-samples. For rural areas, in each quarter of the survey period, 25% FSUs of annual allocation were covered.

1.3.2 A stratified multi-stage design was adopted for PLFS. The first stage units (FSU) were the Urban Frame Survey (UFS) blocks in urban areas and 2011 Population Census villages (Panchayat wards for Kerala) in rural areas. The ultimate stage units (USU) were households.

[1] It may be noted that National Sample Survey Office (NSSO) is now an integrated single entity National Statistical Office (NSO).

As in usual NSS rounds, in the case of large FSUs one intermediate stage unit, called hamlet group/sub-block, were formed.

1.3.3 In urban areas strata were formed within each NSS region on the basis of size class of towns as per Population Census 2011. The rural areas of each NSS region constituted rural stratum. In case of rural sectors of Nagaland, a special stratum was formed within the State consisting of all the villages which were difficult to access.

In urban areas there was no sub-stratification. In rural areas, 'r/8' sub-strata were formed in each rural stratum, if 'r' was the annual sample size allocated for a rural stratum. The villages within a stratum as per frame were first arranged in ascending order of population. Then sub-strata 1 to 'r/8' were demarcated in such a way that each sub-stratum comprised a group of villages of the arranged frame and had more or less equal population.

1.3.4 At all-India level a total of 12,800 FSUs (7,024 villages and 5,776 UFS blocks) were allotted for survey annually. State/UT level samples were allocated between two sectors in proportion to population as per Census 2011 with double weightage to urban sector in general. Within each sector of a State/UT, the respective sample size was allocated to the different strata (in the case of urban areas) and strata/ sub-strata (in the case of rural areas) in proportion to the population as per Census 2011. Urban allocations at stratum level were adjusted to multiples of 8 with a minimum sample size of 8 (for 4 panels, each of size multiple of 2). Rural allocation for each stratum was also multiple of 8 with minimum sample size of 8 (for 4 quarters, each of size 2).

1.3.5 Urban FSUs were selected by probability proportional to size with replacement (PPSWR) scheme, size being the number of households in the UFS block. Samples for a panel within each stratum were drawn in the form of two independent sub-samples. To implement the rotational scheme, 4 groups of sample FSUs of equal size (each multiple of size 2, half for each of sub-sample 1 and sub-sample 2) were drawn randomly. In the rural areas, samples for a stratum/sub-stratum were drawn randomly in the form of two independent sub-samples with probability proportional to size with replacement (PPSWR) scheme, size being the population of the village and equal number of samples were allocated among the four quarters. All households listed in a village/UFS block where no hamlet-group/sub-block formation was done, or the households listed in the two selected hamlet-groups/sub-blocks of the village/UFS block where hamlet-group/sub-block formation was done, constituted the sampling frame of households. All the households listed in the selected village/ hamlet-groups were stratified into three second stage strata (SSS) and all the households listed in the selected UFS block /sub-blocks were stratified into four second stage strata (SSS). A total of 8 households were selected from each sample village/block for canvassing the detailed schedule. The sample households from each of the second stage strata were selected by SRSWOR.

1.3.6 The domains of rural and urban sector in the survey are co-terminus with the criterion adopted in census. The urban frame used in the survey was the latest updated UFS that took into account the newly declared towns after the last census 2011. Accordingly the rural sector is the one that is not urban.

1.4 Sample Size

1.4.1 ***Sample Size for First Visit during July 2018- June 2019 in rural and urban areas:*** Out of the total number of 12,800 FSUs (7,024 villages and 5,776 UFS blocks) allotted for the survey at the all-India level during July 2018- June 2019, a total of 12,720 FSUs (6,983 villages and 5,737 urban blocks) could be surveyed for canvassing the PLFS schedule (Schedule 10.4). The number of households surveyed was 1,01,579 (55,812 in rural areas and 45,767 in urban areas) and number of persons surveyed was 4,20,757 (2,39,817 in rural areas and 1,80,940 in urban areas).

1.4.2 ***Sample Size in urban areas in each of the quarter of survey period July 2018- June 2019:*** In urban areas a rotational panel sampling design was used and in this rotational panel scheme each selected household in urban areas is visited four times – one with first visit schedule and other three with revisit schedule. In rural areas there was no revisit. In the Table below, the sample size in terms of FSU (UFS block), households and persons in urban areas is given, separately for each of the quarter of the survey period July 2018- June 2019.

Table 1: Sample size in urban areas in each of the quarter of Survey period July 2018- June 2019

Survey Period	FSU (UFS blocks)	household	person
July - Sept 2018	5,745	44,887	1,79,193
Oct - Dec 2018	5,743	44,963	1,77,966
Jan - Mar 2019	5,740	45,024	1,77,660
April- June 2019	5,723	45,288	1,79,422
Please refer to the data reference given in Table 2 of this Chapter.			

1.5 Data reference and survey period of the Annual Report of Periodic Labour Force Survey (PLFS), 2018-19

1.5.1 The results of the Annual Report of PLFS, 2018-19 are generated from the data collected during the four quarters of the survey period: July-September 2018, October-December 2018, January-March 2019 and April- June 2019.

1.5.2 The Statements (in Chapter Three) and Tables (in Appendix A) of this report contain estimates of labour force indicators in *usual status (ps+ss)* and *current weekly status* (CWS). This report also covers some aspects of earnings from employment, hours worked, etc.

1.5.3 In the table below, the data reference of different Statements/ Tables of this Report are given. Estimates in this report correspond to the data collected in the entire survey period July 2018 to June 2019 or for each of the four quarters of the survey period (July-September 2018, October-December 2018, January-March 2019 and April- June 2019). The reference period of the estimates of a particular survey period (for example for a specific quarter or for the entire survey period) is the mid-point of the corresponding survey period.

Table 2: Data reference of different Statement/ Tables of this Report				
Tables	**Statements**	**Data reference**	**Survey period**	**Relevant quarter of the financial year (FY)-2018-19/ 2019-20**
Table 1 to Table 41, Table 48 to Table 54	Statements 1 to 16, 24 to 40	First visit samples for both rural and urban areas	July 2018- June 2019	Quarter 2, Quarter 3 and Quarter 4 of FY 2018-19 and Quarter 1 of FY 2019-20.
Table 42 to Table 47	Statements 17 to 23	For rural areas: First visit samples For urban areas: the first visit as well as the revisit samples	July - September 2018	Quarter 2 of FY 2018-19
		For rural areas: First visit samples For urban areas: the first visit as well as the revisit samples	October – December 2018	Quarter 3 of FY 2018-19
		For rural areas: First visit samples For urban areas: the first visit as well as the revisit samples	January – March 2019	Quarter 4 of FY 2018-19
		For rural areas: First visit samples For urban areas: the first visit as well as the revisit samples	April – June 2019	Quarter 1 of FY 2019-20.
In rural areas, there was no revisit, so the quarterly estimates are based on the data collected only during the first visit				

1.6 Contents of the report

1.6.1 This report contains three chapters, including the present introductory chapter (Chapter One), and four appendices. Chapter Two describes the concepts and definitions of important terms used in the survey in connection with the various items covered in this report. The summary of findings is presented in Chapter Three. The detailed tables forming the basis of this report are presented in Appendix A. Appendix B gives a detailed description of the sample design and estimation procedure used for the survey. Appendix C gives a facsimile of the schedule (Schedule 10.4) canvassed in the Periodic Labour Force Survey (PLFS). The Relative Standard Error (RSE) of the important indicators are also given in this report. These RSEs have been presented in Appendix D.

1.6.2 It may also be noted that as the estimates in Tables/Statements are generally presented as 'percentage distribution' or rates 'in per cent', the figures are rounded off. Thus, while using the ratios from the survey results, it is to be noted that the accuracy of these derived aggregates will be limited to the number of significant digits available in such ratios. The estimates of the employment and unemployment characteristics have been presented in the report for all the States and UTs. It may be noted that the estimates in respect of Jammu & Kashmir include the Ladakh UT also. While using the State/UT level estimates, it may be noted that the sample sizes for the smaller States/UTs may not be adequate enough for getting sufficiently reliable estimates for some of the employment and unemployment characteristics.

1.6.3 If there are no sample households/persons in a particular category, the estimates/estimated proportions of households/persons in that category appear as zero (0). Estimated numbers 'in per cent' are also shown as zero (0), when they are greater than 0 but less than 0.05. While presenting the estimates in this report, transgender has been included in males. In the Statements/Tables where estimates are presented in percentages/percentage distributions, these are obtained by excluding not reported (n.r.) cases.

Chapter Two

Concepts and Definitions

Chapter Two

Concepts and Definitions

2.0 In respect of the selected households, the information in this survey was collected through personal interview of the respondent(s). The concepts and definitions of some important terms used in the survey and relevant to this report are explained in the following paragraphs.

2.1 Household and household size: A group of persons who normally lived together and took food from a common kitchen constituted a household. The adverb "normally" means that temporary visitors and guests (whose total period of stay in the household was expected to be less than 6 months) were excluded but temporary stay-aways (whose total period of absence from the household was expected to be less than 6 months) were included. Thus a child residing in a hostel for studies was excluded from the household of his/her parents, but a resident domestic servant or paying guest (but not just a tenant in the house) was included in the employer's/host's household. "Living together" was given more importance than "sharing food from a common kitchen" in drawing the boundaries of a household in case the two criteria were in conflict. However, in the special case of a person taking food with his family but sleeping elsewhere (say, in a shop or a different house) due to shortage of space, the household formed by such a person's family members was taken to include the person also. Each inmate of a hotel, mess, boarding-lodging house, hostel, etc., was considered to be a single-member household. The same principle was applicable for the residential staff of such establishments. However, if a group of persons among them pooled their income for spending, they were treated as forming a single household. A family living in a hotel was treated as a single household. The size of a household is the total number of persons in the household.

2.2 Age (years): The age in completed years, as on the date of survey, of the household members were recorded.

2.3 Household type: The household type was decided based on the sources of the household's income during the 365 days preceding the date of survey. For this purpose, only the household's income (net income and not gross income) from economic activities was considered; but the incomes of servants and paying guests were not taken into account.

In **rural** areas, a household belonged to any one of the following six household types:

1. self-employed in agriculture
2. self-employed in non-agriculture
3. regular wage/salary earning
4. casual labour in agriculture
5. casual labour in non-agriculture
6. others

For **urban** areas, the household types are:

1. self-employed
2. regular wage/salary earning
3. casual labour
4. others

2.4 Household's usual consumer expenditure (in Rs.) in a month: This may was ascertained as follows.

(i) first it was ascertained what was the usual expenditure for household purposes in a month (let it was Rs. A).

(ii) Next, the purchase value of any household durables (mobile phones, TV sets, fridge, fans, cooler, AC, vehicles, computers, furniture, kitchen equipment, etc.) purchased during the *last one year* was ascertained and the expenditure *per month* was obtained by dividing by 12. (let it was Rs. B.)

(iii) Further, it was ascertained whether there was usually any consumption from (a) wages in kind (b) home-grown stock (c) free collection. If so, the approximate monthly value of the amount usually consumed in a month was imputed (Let it was Rs. C).

(iv) Then the sum of A+B+C was the usual monthly consumer expenditure of the household

2.5 General educational level: A person who can both read and write a simple message with understanding in at least one language was considered as literate for the purpose of the survey. For all the individuals who were found to be literate, the general level of education was collected in terms of highest level of education successfully completed by him/her. Highest level of education successfully completed by each member of the household was decided by considering his/ her all general/ technical/ vocational educational level and was recorded in terms of 12 categories viz. *(i) not literate, (ii)* literate without formal schooling*: (a) Education Guarantee Scheme (EGS)/Non-formal Education Courses (NFEC)/ Adult Literacy Centres (AEC), (b) Total Literacy Campaign (TLC), (c) others; (iii) literate but below primary, (iv) primary (v) middle, (vi) secondary, (vii) higher secondary, (viii) diploma/certificate course, (ix) graduate, and (x) postgraduate and above*. The criteria for deciding primary, middle, secondary, etc. levels were the same as that has been followed in the concerned states/union territories. The category 'diploma or certificate course' meant diploma or certificate courses in general education, technical education or vocational education, which is below graduation level. Diploma or certificate courses in general education, technical education or vocational education, which is equivalent to graduation level, was considered under the category 'graduate'. Similarly, diploma or certificate courses in general education, technical education or vocational education, which is equivalent to post-graduation level and above were considered under the category 'post-graduate and above'.

2.6 Number of years in formal education: Number of years in formal education refers to the number of academic years a person attended, or participated in a formal education programme (structured in terms of learning objectives, learning time or learning support and leading to degree/diploma/certificate) provided by elementary and secondary schools, universities, colleges and other institutions providing general/technical/vocation education, like polytechnics, ITIs, etc. An academic year was equivalent to a school year or in case of semester system, all the years in which semesters were planned. Entry in this column will be recorded in whole number of years by collecting the information on completed number of academic years spent in attending formal education. It may be noted that It may be noted that

(i) Years in education at the level of pre-primary education was not included. Thus, years in school in kindergarten or such preparatory schooling were excluded. The count starts when the child gets admission in class I.

(ii) No distinction was made in recording the years in education among students attending institutions providing automatic promotion and those allowing repetition in the same grade/class. Thus, in reporting the number of years in education, the repetition years were also counted.

(iii) If a person had discontinued education at any time and again started education afterwards, then the time spent in-between was not counted.

(iv) In counting the years in formal education, training programmes which are normally for performing specific jobs, in-service trainings was not included. However, the trainings which are part of the formal education programmes were considered for counting number of years in education.

(v) There are some courses, like distance education, chartered accountancy (CA), Company Secretariatship (CS), etc., for which there is no fixed/predetermined number of years of education and one can complete such courses in phased manner in a number of attempts. For such courses, the following procedure was followed:

- For those pursuing distance education, CA, CS, etc., number of years in education for that particular course was considered only when the course was completed successfully and it referred to the scheduled number of years generally specified or known for completion of the course.
- In case, for a particular course, say, Doctorate, the number of years specified for completion of the course is not known, the number of years in education for such courses was considered only when the course was completed successfully. In such cases, calculation of number of years in education was done as follows: First determine the number of years in education for all such courses for which duration is known and then add two (2) years for each of courses completed for which number of years of education is not known. Thus, when a person completes chartered accountancy course, after completion of graduation, the number of years in education for that person will be the number of years in education for completing graduation level *plus* 2 years.

2.7 Technical educational level: The highest level of technical education successfully completed by each member of the household was recorded in terms of 16 categories viz. *(i) no technical education, technical degree in: (ii) agriculture, (iii) engineering/technology, (iv) medicine, (v) crafts, (vi) other subjects, diploma or certificate (below graduate level) in: (vii) agriculture, (viii) engineering/technology, (ix) medicine, (x) crafts, (xi) other subjects, diploma or certificate (graduate and above level) in: (xii) agriculture, (xiii) engineering/technology, (xiv) medicine, (xv) crafts,(xvi) other subjects*

2.8 Vocational/ Technical Training: A vocational/ technical training can broadly be defined as training through which knowledge and skills for the world of work were acquired. The main objective of vocational/ technical education and training is to make individuals employable for a broad range of occupations in various industries and other economic sectors. There are three methods of acquiring Vocational/ Technical training:

2.8.1 Formal Training: The training that is acquired through institutions/ organisations and is recognised by national certifying bodies, leading to diplomas/ certificates and qualifications. Formal training is structured according to educational arrangements such as curricula, qualifications, teaching/ learning requirements and assessment. Formal training is intentional from the learner's perspective.

***2.8.2 Non- formal Training*:** The training that is in addition or alternative to formal learning and is also structured but is more flexible. It is provided through community-based settings, the workplace, or through the activities of civil society organisations or any organisation imparting training. This training mode does not have the level of curriculum, syllabus or accreditation and certification associated with formal learning but it is more structured as compared to informal learning.

***2.8.3 Informal Training*:** The training that occurs in daily life, in the family, in the workplace, in communities, and through the interests and activities of individuals. It is not structured (in terms of learning objectives, learning time or learning support) and typically does not lead to certification.

2.8.4 Vocational/technical training other than formal vocational/technical training

(a) ***Hereditary*:** The expertise in a vocation or trade is sometimes acquired by the succeeding generations from the other members of the households, generally the ancestors. The expertise gained through significant 'hands-on' experience enables the individual to take up activities in self-employment capacity or makes them employable. Acquiring such marketable expertise by one, which enables him/her to carry out the trade or occupation of their ancestors over generations, was considered to be training through 'hereditary' sources.

(b) ***Self-learning*:** The expertise in a vocation or trade when acquired by a person through his/her own effort, without any training under any person or organisation, was considered as non-formal vocational training through 'self-learning'. For example, a person who learnt photography

on his own effort was considered to have acquired the non-formal vocational training through 'self-learning'.

(c) ***Learning on the job*****:** The expertise acquired by a person while in employment (current and/or past), either through informal training by the employer or organisation or through the exposure to the type of job that he/she is/was performing, was considered as the training through 'learning on the job'. Note that if a person was provided with formal training in a vocation or trade even by the employer or organisation, while in employment, he/she was considered to have received 'formal' vocational/technical training.

(d) ***Other*****:** The 'other' sources included the cases where the expertise for a vocation or trade was developed even from the household members or ancestors, provided that the said vocation or trade was different from the one relating to their ancestors. Similarly, a person might have learnt tailoring work from a master tailor or a person may learn book-binding work from a printing press. All such expertise acquired was considered as vocational/technical training through 'other' sources.

2.9 Economic activity: The entire spectrum of human activity falls into two categories – economic activities and non-economic activities. Any activity resulting in production of goods and services that add value to national product was considered as an economic activity for the employment and unemployment survey. Such activities included (i) production of all goods and services for market (i.e. for pay or profit) including those of government services, (ii) production of primary commodities for own consumption and (iii) own account production of fixed assets.

2.9.1 The full spectrum of economic activities as defined in the UN System of National Accounts was not covered in the definition of economic activities adopted for the Periodic Labour Force Survey (PLFS). Although production of any good for own consumption is considered as economic activity by UN System of National Accounts, production of only primary goods for own consumption was considered as economic activity by NSSO for the purpose of the survey. While the former considers activities like own account processing of primary products as economic activities, processing of primary products for own consumption was not considered as economic activity for PLFS.

2.9.2 The term 'economic activity' as defined in the PLFS, therefore, included:

(i) all the market activities performed for pay or profit which result in production of goods and services for exchange.

(ii) of the non-market activities,

(a) all the activities relating to the agriculture, forestry, fishing, mining and quarrying sector (i.e. industry Divisions 01 to 09 of NIC-2008) which result in production of

primary goods for own consumption (including free collection of uncultivated crops, forestry, firewood, hunting, fishing, mining, quarrying, etc.)

and

(b) activities relating to the own-account production of fixed assets, which include production of fixed assets including construction of own houses, roads, wells, etc., and of machinery, tools, etc., for household enterprise and also construction of any private or community facilities free of charge. A person may be engaged in own account construction in the capacity of either a labour or a supervisor.

The activities like prostitution, begging, etc., which might result in earning, were not considered as economic activities for the survey.

2.10 Activity status: It is the activity situation in which a person was found during a specified reference period with regard to the person's participation in economic and non-economic activities. According to this, a person could be in one or a combination of the following three broad activity statuses during the reference period:

(i) working or being engaged in economic activity (work),

(ii) being not engaged in economic activity (work) but either making tangible efforts to seek 'work' or being available for 'work' if 'work' is available and

(iii) being not engaged in any economic activity (work) and also not available for 'work'.

Broad activity statuses mentioned in (i) and (ii) above are associated with 'being in labour force' and the last with 'not being in the labour force'. Within the labour force, broad activity status (i) and (ii) were associated with 'employment' and 'unemployment', respectively.

2.10.1 Identification of each individual in terms of a unique activity status could pose a problem when more than one of the three broad activity statuses listed above were concurrently obtained for a person during the reference period. In such an eventuality, unique identification under any one of the three broad activity statuses (viz. employed/ unemployed/not in labour force) was done by adopting either *the major time criterion* or *priority criterion.* The former was used for classification of persons according to the usual status approach and the latter for classification of persons according to the current status approach (i.e., current weekly status and current daily status approaches).

Each of the three broad activity statuses was further sub-divided into several detailed activity categories. If a person categorised as engaged in economic activity was found to be pursuing more than one economic activity during the reference period, the appropriate detailed activity in terms of status and industry was considered as that one corresponding to which relatively long time had been spent. A similar procedure was adopted for assigning detailed activity code for

persons categorised as engaged in non-economic activity and pursuing more than one non-economic activity.

2.10.2 The detailed activity statuses under each of the three broad activity statuses (viz. 'employed', 'unemployed' and 'not in labour force') and the corresponding codes used in the survey are given below:

code	**description**
working (or employed)	
self-employed	
11	worked in household enterprises (self-employed) as own-account worker
12	worked in household enterprises (self-employed) as an employer
21	worked in household enterprises (self-employed) as helper
regular wage/ salaried employee	
31	worked as regular wage/salaried employee
casual labour	
41	worked as casual labour in public works other than MGNREG public works
42	worked as casual labour in Mahatma Gandhi NREG public works
51	worked as casual labour in other types of works
61	did not work owing to sickness though there was work in household enterprise
62	did not work owing to other reasons though there was work in household enterprise
71	did not work owing to sickness but had regular salaried/wage employment
72	did not work owing to other reasons but had regular salaried/wage employment
not working but seeking/available for work (or unemployed)	
81	sought work or did not seek but was available for work (for usual status approach)
81	sought work (for current weekly status approach)
82	did not seek but was available for work (for current weekly status approach)
neither working nor available for work (or not in labour force)	
91	attended educational institutions
92	attended to domestic duties only
93	attended to domestic duties and was also engaged in free collection of goods (vegetables, roots, firewood, cattle feed, etc.), sewing, tailoring, weaving, etc. for household use
94	rentiers, pensioners, remittance recipients, etc.
95	not able to work owing to disability
97	others (including beggars, prostitutes, etc.)
98	did not work owing to sickness (for casual workers only)
99	children of age 0-4 years

It may be noted that codes 42, 61, 62, 71, 72, 82 and 98 were applicable for current status only. It may also be noted that activity status code 41 in the usual status is used for casual labour in all types of public works, whereas in the current activity status, code 41 is for casual labour in public works other than MGNREG public works and code 42 is for casual labour in MGNREG public works.

2.11 Workers (or employed*)*: Persons who were engaged in any economic activity or who, despite their attachment to economic activity, abstained themselves from work for reason of illness, injury or other physical disability, bad weather, festivals, social or religious functions or other contingencies necessitating temporary absence from work, constituted workers. Unpaid household members who assisted in the operation of an economic activity in the household farm or non-farm activities were also considered as workers. Relevant activity status codes 11 to 72 were assigned for workers. Workers were further categorized as *self-employed (*relevant activity status codes: 11, 12, 21, 61, 62), *regular wage /salaried employee (*relevant activity status codes: 31, 71, 72), and *casual labour (*relevant activity status codes: 41, 42 and 51).

2.12 Seeking or available for work (or unemployed): Persons who, owing to lack of work, had not worked but either sought work through employment exchanges, intermediaries, friends or relatives or by making applications to prospective employers or expressed their willingness or availability for work under the prevailing conditions of work and remuneration, were considered as those 'seeking or available for work' (or unemployed). Activity status codes 81 or 82 were assigned for unemployed.

2.13 Labour force: Persons who were either 'working' (or employed) or 'seeking or available for work' (or unemployed) constituted the labour force. Persons with activity status codes 11 – 82 constituted the labour force.

2.14 Not in labour force: Persons who were neither 'working' nor 'seeking or available for work' for various reasons during the reference period were considered as 'not in labour force'. Persons under this category are students, those engaged in domestic duties, rentiers, pensioners, recipients of remittances, those living on alms, infirm or disabled persons, too young persons, prostitutes, etc. and casual labours not working due to sickness. Activity status codes 91-95, 97, 98 and 99 were assigned for persons belonging to category 'not in labour force'.

2.15 Self-employed: Persons who operated their own farm or non-farm enterprises or were engaged independently in a profession or trade on own-account or with one or a few partners were deemed to be self-employed in household enterprises. The essential feature of the self-employed is that they have *autonomy* (decide how, where and when to produce) and *economic independence* (in respect of choice of market, scale of operation and finance) for carrying out

their operation. The remuneration of the self-employed consists of a non-separable combination of two parts: a reward for their labour and profit of their enterprise.

***2.15.1 Categories of self-employed persons*:** Self-employed persons were further categorised as follows:

(i) ***own-account workers***: Self-employed persons who operated their enterprises on their own account or with one or a few partners and who, during the reference period, by and large, ran their enterprise without hiring any labour were considered as own-account workers. They could, however, have had unpaid helpers to assist them in the activity of the enterprise.

(ii) ***employers***: Self-employed persons who worked on their own account or with one or a few partners and, who, by and large, ran their enterprise by hiring labour were considered as employers.

(iii) ***helpers in household enterprise***: Self-employed persons who were engaged in their household enterprises, working full or part time and did not receive any regular salary or wages in return for the work performed were considered as helpers in household enterprise. They did not run the household enterprise on their own but assisted the concerned person living in the same household in running the household enterprise.

2.16 Regular wage/salaried employee: These were persons who worked in others' farm or non-farm enterprises (both household and non-household) and, in return, received salary or wages on a regular basis (i.e. not on the basis of daily or periodic renewal of work contract). This category included not only persons getting time wage but also persons receiving piece wage or salary and paid apprentices, both full time and part-time.

2.17 Casual labour: A person who was casually engaged in others' farm or non-farm enterprises (both household and non-household) and, in return, received wages according to the terms of the daily or periodic work contract, was considered as a casual labour.

2.18 Public works: 'Public works' were those activities which were sponsored by Government or Local Bodies, and which cover local area development works like construction of roads, dams, bunds, digging of ponds, etc., as relief measures, or as an outcome of employment generation schemes under the poverty alleviation programmes such as Mahatma Gandhi National Rural Employment Guarantee (MGNREG) works, Sampoorna Grameen Rozgar Yojana (SGRY), National Food for Work Programme (NFFWP), etc. The coverage of schemes under 'public works' is restricted to those schemes under poverty alleviation programmes, or relief measures through which the Government generated wage employment. The types of works that were generally undertaken through these schemes, were watershed development, drought proofing, land levelling, flood control, laying pipes or cables, sanitation, water harvesting, digging of irrigation canal, development of orchard, road construction, building construction /

repair, running crèche, etc. There may be some schemes sponsored by the Government and in operation, which were conceived as self-employment generation schemes. Some such schemes of the Government were Swarnjayanti Gram Swarozgar Yojana (schemes under erstwhile IRDP merged with this), Rural Employment Generation Programme (REGP), Prime Minister's Rozgar Yojana (PMRY), Valmiki Ambedkar Awas Yojana (VAMBAY), etc. Employment generated through these schemes was not considered within the purview of 'public works'. Classification of individuals as 'casual labour in *public works*' required that the work in which they participated was '*public works*' as defined above. To distinguish between *'public works'* and works not classifiable as *'public works'*, some broad characteristics of '*public works'* were identified, viz. the primary objective was generation of wage employment and poverty alleviation, and creation of community asset as an outcome in achieving those main objectives. It is to be noted that for assigning current weekly and current daily activity status codes for the casual labour working in public works, codes 41 and 42 were used as follows:

(i) worked as casual labour in public works other than Mahatma Gandhi National Rural Employment Guarantee (MGNREG) public works – 41

(ii) worked as casual labour in Mahatma Gandhi National Rural Employment Guarantee (MGNREG) public works – 42

In the usual activity status, code 41 was used for casual labour in public works, which included all types of public works and code 42 was not applicable in the usual activity status.

2.19 Mahatma Gandhi National Rural Employment Guarantee Act (MGNREGA): The Mahatma Gandhi National Rural Employment Guarantee Act, 2005 (MGNREGA) is an important step towards the realization of the right to work and to enhance the livelihood security of the households in the rural areas of the country. According to this Act, Rural Employment Guarantee Schemes (REGS) are formed by the State Governments. The Scheme provides at least 100 days of guaranteed wage employment in every financial year to every household whose adult members volunteer to do unskilled manual work. Adult means a person who has completed his/ her eighteen years of age. Unskilled manual work means any physical work which any adult person is capable of doing without any special skill/ training. The implementing agency of the scheme may be any Department of the Central Government or a State Government, a Zila Parishad, Panchayat/ Gram Panchayat or any local authority or Government undertaking or non-governmental organization authorized by the Central Government or the State Government.

2.20 Different approaches for determining activity status: In the labour force surveys, the activity status of a person is determined on the basis of the activities pursued by the person during certain specified reference period. The activity status determined on the basis of the reference period of last 365 days preceding the date of survey is known as the usual activity status of the person, that determined on the basis of a reference period of last 7 days preceding the date of survey is known as the current weekly status (CWS) of the person and the activity status determined for each day of the reference week which is known as the current daily status

(CDS) of the person. For the PLFS, activity status was collected for all the three reference periods mentioned above, viz., last 365 days for usual status, using a reference period of 7 days preceding the date of the survey for current weekly status and each day of the reference week for current daily status.

2.20.1 Identification of each individual into a unique situation poses a problem when more than one of three types of broad activity status viz. 'employed', 'unemployed' and 'not in labour force' is concurrently obtained for a person. In such an eventuality, unique identification under any one of the three broad activity statuses was done by adopting either the major time criterion or priority criterion. The former was used for classification of persons under 'usual activity status' and, the latter, for classification of persons under 'current weekly status' and 'current daily status'. If, by adopting one of these two criteria, a person categorised as engaged in economic activity was found to be pursuing more than one economic activity during the reference period, the appropriate detailed activity status category related to the activity in which relatively more time was spent. Similar approach was adopted for non-economic activities also.

***2.20.2 Usual activity status*:** The usual activity status relates to the activity status of a person during the reference period of 365 days preceding the date of survey. The activity status on which a person spent relatively long time (major time criterion) during the 365 days preceding the date of survey was considered the *usual principal activity status* of the person. To decide the usual principal activity of a person, he/ she was first categorised as belonging to the labour force or not, during the reference period on the basis of major time criterion. Persons, thus adjudged as not belonging to the labour force were assigned the broad activity status 'neither working nor available for work'. For the persons belonging to the labour force, the broad activity status of either 'working' or 'not working but seeking and/ or available for work' was then ascertained again on the basis of the relatively long time spent in the labour force during the 365 days preceding the date of survey. Within the broad activity status so determined, the detailed activity status category of a person pursuing more than one such activity was determined again on the basis of the 'relatively long time spent' criterion.

***2.20.3 Subsidiary economic activity status*:** Usual principal status of a person was determined as the status on which the person spent relatively long time (major time criterion) during the 365 days preceding the date of survey. Such persons might have also pursued, in addition to his/her usual principal status, some economic activity for 30 days or more during the reference period of 365 days preceding the date of survey. The status in which such economic activity was pursued during the reference period of 365 days preceding the date of survey was the subsidiary economic activity status of the person. In case of multiple subsidiary economic activities, the major activity and status based on the 'relatively long time spent' criterion was considered. It may be noted that engagement in work in subsidiary capacity may arise out of the two following situations:

(i) a person may be engaged for a relatively long period during the 365 days in an economic (a non-economic activity) and for a relatively small period, which is not less than 30 days, in another economic activity (any economic activity).

(ii) a person may be pursuing an economic activity (non-economic activity) almost throughout the year in the principal status and also simultaneously pursuing another economic activity (any economic activity) for relatively small period in a subsidiary capacity. In such cases, since both the activities were being pursued throughout the year and the duration of both the activities is more than 30 days, the activity which was being pursued for a relatively small period was considered as his/ her subsidiary activity.

2.20.4 Current weekly activity status (CWS): The current weekly activity status of a person is the activity status obtaining for a person during a reference period of 7 days preceding the date of survey. It is decided **on the basis of a certain priority cum major time criterion**. According to the priority criterion, the status of 'working' gets priority over the status of 'not working but seeking or available for work', which in turn gets priority over the status of 'neither working nor available for work'. *A person is considered working (or employed)) if he/ she worked for at least one hour on at least one day during the 7 days preceding the date of survey or if he/she had work for at least 1 hour on at least one day during the 7 days preceding the date of the survey but did not do the work.* A person is considered 'seeking or available for work (or unemployed)' if during the reference week no economic activity was pursued by the person but he/ she made efforts to get work or had been available for work for at least one hour on any day during the reference week. A person who had neither worked nor was available for work any time during the reference week, is considered to be engaged in non-economic activities (or not in labour force). Having decided the broad current weekly activity status of a person on the basis of 'priority' criterion, the detailed current weekly activity status is again decided on the basis of 'major time' criterion if a person was pursuing multiple economic activities.

2.20.5 Current daily activity status (CDS): The current daily activity status for a person is determined on the basis of his/ her activity status on each day of the reference week using a priority-cum-major time criterion. As mentioned earlier, according to the priority criterion, the status of 'working' gets priority over the status of 'not working but seeking or available for work', which in turn gets priority over the status of 'neither working nor available for work'. The following points were used for determining the current daily status of a person:

i) If on a day, a person '*had actually worked for 1 hour or more*' or '*had work for 1 hour or more but did not do the work*', he was given work status code.
ii) For each day at most two economic activities (work activities) were recorded.
iii) Economic activities were differentiated at *status* x *2-digit of NIC-2008*.
iv) If a person was not engaged in 'work' even for 1 hour on a day, only one status code relevant for unemployment status or out of labour force status, as the case may be was recorded using a priority-cum-major time criteria.

2.21 In the of PLFS, the current weekly activity status of a person is derived from the information on hours worked in the different activities of a person during 7 days of the reference week.

2.22 Industry and occupation of the work activity: For the workers (employed persons), to record the industry of work, 5-digit classification of NIC-2008 was used and to record the type of occupation, 3-digit classification of NCO-2004 was used. To identify certain category of workers under Division 97 (Activities of households as employers of domestic personnel) of NIC-2008, eight additional codes were used in the survey viz., housemaid /servant (97001), cook (97002), gardener (97003), gatekeeper/chowkidar/watchman (97004), governess/baby-sitter (97005), tutor (97006), driver (97007) and 'others' (97009). Broad structure of NIC-2008 (Sections and Divisions) and description of occupation divisions/sub-divisions of NCO-2004 have been presented at the end of this Chapter in **Annexure I** and **Annexure II**, respectively.

2.23 Hours actually worked: 'Hours actually worked' for a person was obtained in the line of the concept of '*hours actually worked'* as defined by ILO in its 18th ICLS (International Conference of Labour Statisticians) and in consideration of the production boundary followed by NSSO to define the economic activities.

2.23.1 'Hours actually worked' by a person on a day is the total time spent by the person on that day towards production of all goods and services that are considered as economic activities. It included (i) the hours spent directly on production activity, (ii) hours related to the production activity i.e., hours required to maintain, facilitate or enhance productive activities, (iii) hours accounted for unavoidable 'in-between time' in the course of production process when the person continues to be available for work such as work or machinery breakdown or accident or lack of supplies etc., (iv) hours allowed for short rest or refreshment. All other time that had not been involved for work, even if paid for, was excluded. The production activity performed in any location (in the economic territory/ establishment, on the street, at home, elsewhere away from usual work location) was considered for getting hours actually worked.

2.23.2 Therefore, hours actually worked included

(i) hours spent directly on production:
  (a) hours worked during normal periods of work;
  (b) hours worked in addition to normal periods of work (such as overtime);
(ii) hours related to the production activity:
  (a) time spent at the place of work for preparation of the workplace, repairs and maintenance, preparation and cleaning of tools, and the preparation of receipts, time sheets and reports etc.,
  (b) time spent for purchasing raw or basic materials or resale goods, transporting products to/from the market, source or home,
  (c) time spent for waiting for business, customers, patients, on-call duty,

(d) time spent for travelling between work locations, to reach field projects, fishing areas, assignments, conferences or to meet clients (such as door-to-door vending), patients,

(e) time spent for receiving training to acquire new skills or techniques and for upgrading or enhancement of skills for jobs in the economic unit, at or away from the work location,

(iii) Time spent at the place of work when persons could not work for reasons such as lack of supply of work, breakdown of machinery or accidents, but continued to be available for work. This 'in-between time' is unavoidable or inherent to the job and involves temporary interruptions of a technical, material or economic nature.

(iv) Time spent for short periods of rest, relief or refreshment at the work place including tea, coffee etc.,

and hours actually worked excluded

(i) hours not worked, irrespective of payment, such as weekly holidays, annual leave, public holidays, sick leave, parental (maternity/paternity) leave, other leave for personal or family reasons, etc.,

(ii) time spent on travel from home to work and vice versa,

(iii) time spent for longer breaks such as meal breaks when no productive activity is performed, even when paid by the employer,

(iv) time spent in educational activity not intended for the economic unit even when authorized, paid or provided by the employer.

2.23.3 Determination of hours actually worked for self-employed persons in some specific cases: Many of the self-employed persons have atypical ways of working, for example those engaged in agricultural activities, fisheries or a shop owner. For collecting information on hours actually worked by the self-employed persons, following points were considered:

(a) For determination of the actual hours of work for these categories of workers, the basic criterion followed was whether they were available for the work to be performed. The availability criterion was judged by considering whether they were ready to receive order or attend to clients or to perform the economic activities.

(b) However, period of absence from work was excluded. Absence from work might be due to illness, occupational injury, leave or care for dependants (including the elderly) and other types of absence due to personal reasons. Besides, periods of absence affecting or stemming from the economic unit, workplace or establishment for technical or economic reasons, strike activity, by bad weather, were also excluded. The absence from work might be due to economic reasons such as reduction in activity.

(c) When the economic activity in which the person was engaged did not require actual working for production purpose, such periods were excluded from the count of hours actually worked.

(d) Thus, the period during which the self-employed persons were actually absent from work was excluded from the calculation of hours actually worked.

2.24 Hours would have worked: The 'hours would have worked' related to the hours the person would have worked had he worked in the economic activity from which the person was temporarily off.

2.25 Earnings of the regular salaried/wage employees and casual labours: For collecting information on earning of 'regular salaried/wage employees' and 'casual labours', following points were taken into consideration:

(a) Earnings of the regular salaried/wage employees and casual labours relates to remuneration in cash and in kind which were paid, as a rule at regular intervals, for time worked (including overtime payments) or work done together with remuneration for time not worked, such as for annual vacation, other paid leave or holidays.
(b) It relates to employees' gross remuneration, i.e. the total before any deductions were made by the employer in respect of taxes, contributions of employees to social security and pension schemes, life insurance premiums and other obligations of employees.
(c) Earnings exclude employers' contributions paid to social security and pension schemes in respect of their employees and also the benefits received by employees under these schemes.
(d) Earnings also exclude severance and termination pay.
(e) The wages in kind were evaluated at the respective current retail price.
(f) Bonus (expected or paid) was duly apportioned for the reference period for inclusion in earnings.

2.26 Gross earnings of self-employed persons: The gross earnings of the self-employed persons during a reference period was derived by the procedure stated below:

(a) Gross earnings of the self-employed persons during a reference period was obtained by deducting total expenses from the gross output of that period.
(b) The gross output corresponds to the sum of the values of all goods and services produced during the reference period, including any part which has been retained for own consumption or given free of charge or at reduced prices to hired labour.
(c) The valuation of output was made at basic price. The basic price is defined as the amount receivable by the producer from the purchaser for a unit of good or service produced as output minus any tax payable on product (like, excise duties, sales tax, non-deductable vat etc.) plus any subsidy receivable on the product for selling those to the ultimate consumer at lesser price.
(d) Total expenses include (i) current expenses of the enterprise, such as purchase of raw materials, tools and equipment, fuel, electricity, etc., (ii) payments to hired labour, (iii) rent paid for fixed capital items and interest payments on financial assets, (iv) taxes on

production (like, recurrent taxes on land & buildings, business or professional licence fees, road tax, registration fee of vehicles etc.) paid by the enterprise, reduced by subsidies received on production (like, employing physically challenged persons, installing pollution control equipment etc.).

(e) Thus, gross earning = gross output – total expenses

(f) If the owners of the enterprise are from the same household, earning was judged by considering equal distribution of income among all the owners. If the owners of the enterprise were from the different households, earning from the partnership business was be distributed, according to the agreement (verbal or written), among the partner households.

(g) For helpers in household enterprises, gross earnings was considered as zero (0).

2.27 Enterprise: An enterprise is an undertaking which is engaged in the production and/ or distribution of some goods and/ or services meant mainly for the purpose of sale, whether fully or partly. An enterprise may be owned and operated by a single household, or by several households jointly, or by an institutional body.

2.28 Household Enterprise: A household enterprise is one which is run by one or more members of a household or run jointly by two or more households on partnership basis irrespective of whether the enterprise is located in the premises of the household(s) or not. In other words, all proprietary and partnership enterprises are household enterprises.

2.29 Definitions of various types of enterprises:

(i) ***Proprietary*:** When an individual is the sole owner of an enterprise it is a proprietary enterprise. Own account production of fixed assets for own use, when produced by a single member, will be classified as proprietary enterprise.

(ii) ***Partnership*:** Partnership is defined as the 'relation between persons who have agreed to share the profits of a business carried on by all or any one of them acting for all'. There may be two or more owners, belonging to the same or different households, on a partnership basis, with or without formal registration (where there is a tacit understanding about the distribution of profit among the so-called partners). Own account production of fixed assets, when produced by two or more members belonging to the same or different households was classified as partnership enterprises. Thus, own account production of fixed assets by a group of households for community use was classified as partnership enterprise.

(iii) ***Government/Local Body***: Government/local body included Government administrative departments of both the Central and State Governments, local bodies of rural and urban areas and Departmental Enterprises like Indian Railways, Department of Post, etc.

(iv) ***Public Sector Enterprises***: Public Sector Enterprises included government companies and subsidiaries of government companies and statutory corporations set up under special enactments

of Parliament or State Legislatures. Some of these are Damodar Valley Corporation, Food Corporation of India, Airports Authority of India, Road Transport Corporations, Warehousing Corporations, Electricity Boards, etc. Some of the financial enterprises included the nationalised banks, Central and State financial corporations, LIC, GIC, Employees State Insurance Corporation (ESIC), etc. The non-financial public sector enterprises consisted of all the undertakings/ enterprises of central, state, union territory governments and local authorities under the industry groups agriculture, forestry and logging, fishing, mining, manufacturing, electricity and gas, road, air and water transport including port trusts, storage and warehousing, trade, hotels & restaurants and other services.

(v) ***Autonomous Bodies***: Autonomous Bodies are mostly set up by an Act of Parliament/Assembly or registered under Societies Registration Act. However, they are separate from Government Administrative Departments as they enjoy certain degree of autonomy in their day to day functioning. They receive grants from Government in addition to their own resources. Further, these are engaged in non-market production. Some of the autonomous bodies are: All India Institute of Medical Sciences, Indian Institute of Technology, Indian Statistical Institute, Housing Boards, Development Boards, Pollution Control Boards etc.

(vi) ***Public Limited Company*****:** A public limited company is defined as a company that is not a private company. As such public companies can have an unlimited number of members and can invite the public to subscribe to its shares and debentures. The minimum number of members required to form a public limited company is seven.

(vii) ***Private Limited Company*****:** Private limited company means a company which by its articles:

(a) restricts the right to transfer its shares, if any,

(b) limits the number of its members to two hundred not including-

(i) persons who are in the employment of the company, and

(ii) persons who, having been formerly in the employment of the company, were members of the company while in that employment and have continued to be members after the employment ceased; and

(c) prohibits any invitation to the public to subscribe for any share in, or debentures of, the company.

[Where two or more persons hold jointly one or more shares in a company, they shall, for the purpose of this definition, be treated as a single member.]

(viii) ***Co-operative Societies*****:** Co-operative society is one that is formed through the co-operation of a number of persons, recognised as members of the society, to benefit themselves. In the process, the funds are raised by members' contributions/investments and the profits generated out of the society's activities are shared by the members. The government itself in a government agency can also be a member or shareholder of a registered co-operative society but this fact cannot render the society into a public sector enterprise for the purpose of this survey.

(ix) ***Trust*:** An arrangement through which one set of people, the trustees, are the legal owners of property which is administered in the interest of another set, the beneficiaries. Trusts may be set up to provide support for individuals or families, to provide pensions, to run charities, to liquidate the property of the bankrupts for the benefit of their creditors, or for the safe keeping of securities bought by trusts with their investor's money. The assets, which trusts hold are regulated by law, must be administered in the interests of the beneficiaries, and not for the profit of the trustees.

(x) ***Non-Profit Institutions (NPI)*:** NPIs are legal or social entities created for the purpose of producing goods and services whose status does not permit them to be a source of income, profit or other financial gain for the units that establish, control or finance them. In practice, their productive activities are bound to generate either surpluses or deficits but any surpluses they happen to make cannot be appropriated by other institutional units. The articles of association by which they are established are drawn up in such a way that the institutional units which control or manage them are not entitled to a share in any profits or other income which they receive.

2.30 Number of workers in the enterprise*:* Information on number of workers in the enterprise, where the persons worked, was collected in terms of 5 codes. The number of workers employed in the enterprise on an average in a day of operation, irrespective of whether they are hired worker or household members working in the enterprise, was considered as the number of workers in the enterprise. The number of workers also included working owner(s).

2.31 Type of job contract: For each employee in the usual status, it was ascertained whether there was any *written contract or agreement* with his/her employer in respect of duration of employment for the job he/she was engaged. For those who reported to have written job contract with their employer, further probing was done in respect of the length of duration contracted, viz., *for 1 year or less, for more than 1 year to 3 years* and *more than 3 years*. If the contract of employment specified a particular date of termination which was more than 3 years or if the type of job contracted was such that no time was fixed but the contract could only be terminated for certain administrative reasons such as incompetence, misconduct or for economic reasons then the contract was considered to have a duration of 3 years or more. However, if no written contract existed, then irrespective of the duration of employment, it was considered as no written job contract.

2.32 Eligibility of paid leave: For the employees in the usual status, it was ascertained whether they were eligible to get paid leave. Paid leave included leave during sickness, maternity, or such leave, as an employee was eligible to take without loss of pay, as per the conditions of employment. The situation was assessed excluding the paid off-days/holidays, which an enterprise normally allows to its employees. Employees were classified as those with eligibility for paid leave and those without eligibility for paid leave.

2.33 Availability of social security benefits: For the employees in the usual status, it was ascertained whether they were covered under any of the specified social security benefits or a

combination of them which are arranged by the employer or for which contribution is made by the employer. For the purpose of the survey the following schemes were considered as social security benefits:

only PF/ pension (i.e., GPF, CPF, PPF, pension, etc.).
only gratuity
only health care & maternity benefits
only PF/ pension and gratuity
only PF/ pension and health care & maternity benefits.
only gratuity and health care & maternity benefits
PF/ pension, gratuity and health care & maternity benefits

Those who were not covered under any of the above social security schemes were considered as not eligible for any social security benefits.

2.33.1 The term Provident Fund (PF) included General Provident Fund, Contributory Provident Fund, Public Provident Fund, Employees Provident Fund, etc. It may be mentioned that coverage under any of these social security schemes meant that the employer contributed/ arranged/ paid in implementing the social security benefits for the worker. If an employee operated, in his/ her individual capacity, a PPF account and the employer is not contributing in that account then it was not considered as a social security benefit. On the contrary, a scheme, in which both the employee and the employer contributed, was considered a social security benefit. When benefits were given by the employer for treatment of illness/ injury or an employee was eligible for paid leave for a specified period of pre-natal/ childbirth/ post-natal stages or the expenditure for maternity care or childbirth was borne by the employer as per the conditions of employment, then such benefits were considered as health care & maternity benefits. There were cases where the employer was not directly contributing in a social security scheme for the employees, but being the member of the welfare association or organization or scheme in relation to the specific activity carried out by the employer, the employees got the benefit from that welfare association/ organization/ scheme. Such cases were also considered as social security benefits availed through the employer.

2.34 Informal sector and informal employment: Broad guideline regarding the concept of informal sector and informal employment as enunciated in the 15th International Conference of Labour Statisticians (ICLS) and 17th ICLS, are given below. Extracts of the resolutions and guidelines concerning informal sector and informal employment are given in **Annexure III** and **Annexure IV** respectively, at the end of Chapter Two.

2.34.1 As per 15th ICLS, the *informal sector* is broadly characterized as consisting of:

(a) units engaged in the production of goods or services with the primary objective of generating employment and incomes to the persons concerned. These units typically operate at a low level of organization, with little or no division between labour and capital as factors of production and on a small scale. Labour relations - where they

exist - are based mostly on casual employment, kinship or personal and social relations rather than contractual arrangements with formal guarantees.

(b) production units of the informal sector have the characteristic features of household enterprises. The fixed and other assets used do not belong to the production units as such but to their owners. The units as such cannot engage in transactions or enter into contracts with other units, nor incur liabilities, on their own behalf. The owners have to raise the necessary finance at their own risk and are personally liable, without limit, for any debts or obligations incurred in the production process. Expenditure for production is often indistinguishable from household expenditure. Similarly, capital goods such as buildings or vehicles may be used indistinguishably for business and household purposes.

Thus, for statistical purposes, the *informal sector*, as per guidelines of 15th ICLS is regarded as a group of production units which, according to the definitions and classifications provided in the United Nations System of National Accounts, forms part of the household sector as household enterprises or, equivalently, unincorporated enterprises owned by households.

2.34.2 According to the 17th ICLS framework, *informal employment* is identified by jobs classified by status of employment of the workers and the types of production units in which they were employed. The different types of production units are: (a) *formal sector enterprises,* (b) *informal sector enterprises, and* (c) *households which produce goods for their own final use and/or those employing domestic workers*. The status of employment of the workers performing the jobs may be (a) *own account workers*, (b) *employers*, (c) *contributing family workers*, (d) *employees*, or (e) *member of informal producers' co-operatives*. The employment may be considered as formal or informal depending upon the type of enterprises in which the workers are engaged or the nature of work they perform.

The *informal employment* comprises jobs held by:

- own-account workers and employers who have their own informal sector enterprises;
- contributing family workers, irrespective of whether they work in formal or informal sector enterprises;
- employees who have informal jobs (for definition, see item (5) in paragraph **3** in Annexure IV) whether employed by formal sector enterprises, informal sector enterprises, or as paid domestic workers by households;
- members of informal producers' cooperatives; and
- persons engaged in the own-account production of goods exclusively for own final use by their household, such as subsistence farming or do-it-yourself construction of own dwellings.

2.34.3 In the PLFS, information on enterprise type was collected for all the usual status workers and the enterprise types proprietary and partnership are classified as informal sector enterprises.

Besides, information on conditions of employment of the employees in the usual status engaged in industry groups/divisions 014, 016, 017, 02-99 of NIC-2008 was collected to identify informal employment. Information on employment status, type of enterprise, type of job contract, availability of paid leave, availability of social security benefits, etc., are used for identification of informal employment.

2.35 Coverage of Industry for collection of data on informal sector and conditions of employment: Information on characteristics of enterprises and conditions of employment was collected for both usual principal status workers and usual subsidiary status workers engaged in non-agricultural sector (industry divisions 05-99 of NIC-2008) and a part of the agricultural sector (industry groups 014, 016, 017 and divisions 02, 03 of NIC-2008). In the agricultural sector, industry groups 011 (growing of non-perennial crops), 012 (growing of perennial crops), 013 (plant propagation) and 015 (mixed farming) of NIC – 2008 were excluded for collection of information on characteristics of enterprises and conditions of employment. The industry groups/ divisions 014, 016, 017, 02 and 03 are in the [AG]ricultural sector *[E]xcluding [G]rowing of [C]rops, plant propagation, combined production of crops and animals without a specialized production of crops or animals (referred to as AGEGC activities)*. Information on the existence of union/association was collected for the usual status workers engaged in any industry of NIC - 2008. The description of the Industry Groups 014, 016 and 017 are as follows:

Group 014: Animal production
Group 016: Support activities to agriculture and post-harvest crop activities
Group 017: Hunting, trapping and related service activities

2.36 *Social group*: For each household surveyed, the social group to which the head of the household belonged to was recorded. The social group of the head of the household was considered as the social group of all the members of the household irrespective of the actual social group to which the individual members belonged. In the survey, information was collected in respect of four social groups viz. *scheduled tribe* (ST), *scheduled caste* (SC), *other backward class* (OBC) and the rest referred to as *others*. The information recorded in this regard was based entirely on the response of the informant and not based on any state or central level list of the social group.

2.37 Religious group: For each household surveyed, the reported religion of the head of the household was considered as the religion of *all* the members of the household irrespective of the actual religion followed by individual members. Seven known major religions viz. Hinduism, Islam, Christianity, Sikhism, Jainism, Buddhism and Zoroastrianism were explicitly considered for data collection as a part of the household characteristics. The information recorded in this regard was based entirely on the response of the informant.

2.38 Conceptual Framework of Key Employment and Unemployment Indicators: From the Periodic Labour Force Survey (PLFS), the Key employment and unemployment Indicators viz. LFPR, WPR, PU and UR are derived . The definitions of these indicators are as follows:

1. ***Labour force participation rate (LFPR):*** LFPR is defined as the percentage of persons in the labour force in the population.
2. ***Worker Population Ratio (WPR)****:* WPR defined as the percentage of employed persons in the population.
3. ***Proportion Unemployed (PU)****:* It is defined as the percentage of persons unemployed in the population.
4. ***Unemployment Rate (UR)****:* UR is defined as the percentage of persons unemployed among the persons in the labour force.

2.38.1 The architecture of key labour force indicators are given below in tabular form:

<table>
<tr><th colspan="2">activity profile</th><th rowspan="2">key indicators</th></tr>
<tr><td>activity status(code)</td><td>category of persons</td></tr>
<tr><td>11, 12, 21, 31, 41, 42, 51, 61, 62, 71, 72</td><td>workers</td><td rowspan="3">1. Labour Force Participation Rate (LFPR):
$\frac{no.\ of\ employed\ persons + no.of\ unemployed\ persons}{total\ population} * 100$
2. Worker Population Ratio (WPR):
$\frac{no.\ of\ employed\ persons}{total\ population} * 100$
3. Proportion Unemployed (PU):
$\frac{no.of\ unemployed\ persons}{total\ population} * 100$
4. Unemployment Rate (UR):
$\frac{no.of\ unemployed\ persons}{no.\ of\ employed\ persons + no.of\ unemployed\ persons} * 100$</td></tr>
<tr><td>81, 82</td><td>unemployed</td></tr>
<tr><td>91, 92 93, 94, 95, 97, 98, 99</td><td>not in labour force</td></tr>
<tr><td colspan="3">Note: Activity status codes, 42, 61, 62, 71, 72, 82, and 98 are used only in the current status and the remaining activity status codes are used in both usual status and in current status</td></tr>
</table>

2.39 Decile Class of Usual Monthly Per Capita Consumer Expenditure (UMPCE): Information on Household Usual Monthly Consumer Expenditure was collected in PLFS ***only*** to classify the households in different UMPCE classes. Since this information was collected through a single-shot question, it cannot be used to estimate the household consumer expenditure which is generally estimated based on detailed household consumer expenditure survey of NSO (Schedule 1.0). Based on the information collected on Household Usual Monthly Consumer Expenditure, decile classes of Usual Monthly Per Capita Consumer Expenditure (UMPCE) were formed (with each decile class containing 10 per cent of the population) separately for each sector (rural/urban).

ANNEXURE I

BROAD STRUCTURE of NIC -2008 (SECTIONS AND DIVISIONS)

Section A: Agriculture, forestry and fishing

Division 01: Crop and animal production, hunting and related service activities
Division 02: Forestry and logging
Division 03: Fishing and aquaculture

Section B: Mining and quarrying

Division 05: Mining of coal and lignite
Division 06: Extraction of crude petroleum and natural gas
Division 07: Mining of metal ores
Division 08: Other mining and quarrying
Division 09: Mining support service activities

Section C: Manufacturing

Division 10: Manufacture of food products
Division 11: Manufacture of beverages
Division 12: Manufacture of tobacco products
Division 13: Manufacture of textiles
Division 14: Manufacture of wearing apparel
Division 15: Manufacture of leather and related products
Division 16: Manufacture of wood and products of wood and cork, except furniture; manufacture of articles of straw and plaiting materials
Division 17: Manufacture of paper and paper products
Division 18: Printing and reproduction of recorded media
Division 19: Manufacture of coke and refined petroleum products
Division 20: Manufacture of chemicals and chemical products
Division 21: Manufacture of pharmaceuticals, medicinal chemical and botanical products
Division 22: Manufacture of rubber and plastics products
Division 23: Manufacture of other non-metallic mineral products
Division 24: Manufacture of basic metals
Division 25: Manufacture of fabricated metal products, except machinery and equipment
Division 26: Manufacture of computer, electronic and optical products
Division 27: Manufacture of electrical equipment
Division 28: Manufacture of machinery and equipment n.e.c.
Division 29: Manufacture of motor vehicles, trailers and semi-trailers
Division 30: Manufacture of other transport equipment
Division 31: Manufacture of furniture
Division 32: Other manufacturing
Division 33: Repair and installation of machinery and equipment

Section D: Electricity, gas, steam and air conditioning supply

Division 35: Electricity, gas, steam and air conditioning supply

Section E: Water supply; sewerage, waste management and remediation activities

Division 36: Water collection, treatment and supply
Division 37: Sewerage
Division 38: Waste collection, treatment and disposal activities; materials recovery
Division 39: Remediation activities and other waste management services

Section F: Construction

Division 41: Construction of buildings
Division 42: Civil engineering
Division 43: Specialized construction activities

Section G: Wholesale and retail trade; repair of motor vehicles and motorcycles

Division 45: Wholesale and retail trade and repair of motor vehicles and motorcycles
Division 46: Wholesale trade, except of motor vehicles and motorcycles
Division 47: Retail trade, except of motor vehicles and motorcycles

Section H: Transportation and storage

Division 49: Land transport and transport via pipelines
Division 50: Water transport
Division 51: Air transport
Division 52: Warehousing and support activities for transportation
Division 53: Postal and courier activities

Section I: Accommodation and Food service activities

Division 55: Accommodation
Division 56 Food and beverage service activities

Section J: Information and communication

Division 58: Publishing activities
Division 59: Motion picture, video and television programme production, sound recording and music publishing activities
Division 60: Broadcasting and programming activities
Division 61: Telecommunications
Division 62: Computer programming, consultancy and related activities
Division 63: Information service activities

Section K: Financial and insurance activities

Division 64: Financial service activities, except insurance and pension funding

Division 65: Insurance, reinsurance and pension funding, except compulsory social security
Division 66: Other financial activities

Section L: Real estate activities

Division 68: Real estate activities

Section M: Professional, scientific and technical activities

Division 69: Legal and accounting activities
Division 70: Activities of head offices; management consultancy activities
Division 71: Architecture and engineering activities; technical testing and analysis
Division 72: Scientific research and development
Division 73: Advertising and market research
Division 74: Other professional, scientific and technical activities
Division 75: Veterinary activities

Section N: Administrative and support service activities

Division 77: Rental and leasing activities
Division 78: Employment activities
Division 79: Travel agency, tour operator and other reservation service activities
Division 80: Security and investigation activities
Division 81: Services to buildings and landscape activities
Division 82: Office administrative, office support and other business support activities

Section O: Public administration and defence; compulsory social security

Division 84: Public administration and defence; compulsory social security

Section P: Education

Division 85: Education

Section Q: Human health and social work activities

Division 86: Human health activities
Division 87: Residential care activities
Division 88: Social work activities without accommodation

Section R: Arts, entertainment and recreation

Division 90: Creative, arts and entertainment activities
Division 91: Libraries, archives, museums and other cultural activities
Division 92: Gambling and betting activities
Division 93: Sports activities and amusement and recreation activities

Section S: Other service activities

Division 94: Activities of membership organizations

Division 95: Repair of computers and personal and household goods

Division 96: Other personal service activities

Section T: Activities of households as employers; undifferentiated goods and services producing activities of households for own use

Division 97: Activities of households as employers of domestic personnel

Division 98: Undifferentiated goods and services producing activities of private households for own use

Section U: Activities of extraterritorial organizations and bodies

Division 99: Activities of extraterritorial organizations and bodies

ANNEXURE II

Description of Occupation Divisions and sub-divisions of National Classification of Occupations-2004

division	sub-division	description
1		**Legislators, Senior Officials and Managers**
	11	Legislators and Senior Officials
	12	Corporate Managers
	13	General Managers
2		**Professionals**
	21	Physical, Mathematical and Engineering Science Professionals
	22	Life Science and Health Professionals
	23	Teaching Professionals
	24	Other Professionals
3		**Technicians and Associate Professionals**
	31	Physical and Engineering Science Associate Professionals.
	32	Life Science and Health Associate Professionals
	33	Teaching Associate Professionals
	34	Other Associate Professionals
4		**Clerks**
	41	Office Clerks
	42	Customer Services Clerks
5		**Service Workers and Shop & Market Sales Workers**
	51	Personal and Protective Service Workers
	52	Models, Sales Persons and Demonstrators
6		**Skilled Agricultural and Fishery Workers**
	61	Market Oriented Skilled Agricultural and Fishery Workers
	62	Subsistence Agricultural and Fishery Workers
7		**Craft and related Trades Workers**
	71	Extraction and Building Trades Workers
	72	Metal, Machinery and Related Trades Workers
	73	Precision, Handicraft, Printing and Related Trades Workers
	74	Other Craft and Related Trades Workers
8		**Plant and Machine Operators and Assemblers**
	81	Stationary-Plant and Related Operators
	82	Machine Operators and Assemblers
	83	Drivers and Mobile Plant Operators
9		**Elementary Occupations**
	91	Sales and Service Elementary Occupations
	92	Agricultural, Fishery and Related Labourers
	93	Labourers in Mining, Construction, Manufacturing and Transport
x		**Workers not Classified by Occupations**
	X0	New Workers Seeking Employment
	X1	Workers Reporting Occupations Unidentifiable or Inadequately Described
	X9	Workers Not Reporting Any Occupations

ANNEXURE – III

Resolution concerning statistics of employment in the informal sector, adopted by the Fifteenth International Conference of Labour Statisticians (January 1993)

[Extract]

Concept

5 (1) The informal sector may be broadly characterized as consisting of units engaged in the production of goods or services with the primary objective of generating employment and incomes to the persons concerned. These units typically operate at a low level of organization, with little or no division between labour and capital as factors of production and on a small scale. Labour relations - where they exist - are based mostly on casual employment, kinship or personal and social relations rather than contractual arrangements with formal guarantees.

(2) Production units of the informal sector have the characteristic features of household enterprises. The fixed and other assets used do not belong to the production units as such but to their owners. The units as such cannot engage in transactions or enter into contracts with other units, nor incur liabilities, on their own behalf. The owners have to raise the necessary finance at their own risk and are personally liable, without limit, for any debts or obligations incurred in the production process. Expenditure for production is often indistinguishable from household expenditure. Similarly, capital goods such as buildings or vehicles may be used indistinguishably for business and household purposes.

Operational definitions

Informal sector

6 (1) For statistical purposes, the informal sector is regarded as a group of production units which, according to the definitions and classifications provided in the United Nations System of National Accounts (Rev. 4), form part of the household sector as household enterprises or, equivalently, unincorporated enterprises owned by households as defined in paragraph 7.

(2) Within the household sector, the informal sector comprises (i) "informal own-account enterprises" as defined in paragraph 8; and (ii) the additional component consisting of "enterprises of informal employers" as defined in paragraph 9.

(3) The informal sector is defined irrespective of the kind of workplace where the productive activities are carried out, the extent of fixed capital assets used, the duration of the operation of the enterprise (perennial, seasonal or casual), and its operation as a main or secondary activity of the owner.

Household enterprises

7. According to the United Nations System of National Accounts (Rev. 4), household enterprises (or, equivalently, unincorporated enterprises owned by households) are distinguished from corporations and quasi-corporations on the basis of the legal organization of the units and the type of accounts kept for them. Household enterprises are units engaged in the production of goods or services which are not constituted as separate legal entities independently of the households or household members that own them, and for which no complete sets of accounts (including balance sheets of assets and liabilities) are available which would permit a clear distinction of the production activities of the enterprises from the other activities of their owners and the identification of any flows of income and capital between the enterprises and the owners. Household enterprises include unincorporated enterprises owned and operated by individual household members or by two or more members of the same household as well as unincorporated partnerships formed by members of different households.

Informal own-account enterprises

8 (1) Informal own-account enterprises are household enterprises (in the sense of paragraph 7) owned and operated by own-account workers, either alone or in partnership with members of the same or other households, which may employ contributing family workers and employees on an occasional basis, but do not employ employees on a continuous basis and which have the characteristics described in subparagraphs 5 (1) and (2).

(2) For operational purposes, informal own-account enterprises may comprise, depending on national circumstances, either all own-account enterprises or only those which are not registered under specific forms of national legislation.

(3) Registration may refer to registration under factories or commercial acts, tax or social security laws, professional groups' regulatory acts, or similar acts, laws, or regulations established by national legislative bodies.

Enterprises of informal employers

9 (1) Enterprises of informal employers are household enterprises (in the sense of paragraph 7) owned and operated by employers, either alone or in partnership with members of the same or other households, which employ one or more employees on a continuous basis and which have the characteristics described in subparagraphs 5 (1) and (2).

(2) For operational purposes, enterprises of informal employers may be defined, depending on national circumstances, in terms of one or more of the following criteria:

(i) size of the unit below a specified level of employment;
(ii) non-registration of the enterprise or its employees.

(3) While the size criterion should preferably refer to the number of employees employed on a continuous basis, in practice, it may also be specified in terms of the total number of employees or the number of persons engaged during the reference period.

(4) The upper size limit in the definition of enterprises of informal employers may vary between countries and branches of economic activity. It may be determined on the basis of minimum size requirements as embodied in relevant national legislations, where they exist, or in terms of empirically determined norms. The choice of the upper size limit should take account of the coverage of statistical inquiries of larger units in the corresponding branches of economic activity, where they exist, in order to avoid an overlap.

(5) In the case of enterprises, which carry out their activities in more than one establishment, the size criterion should, in principle, refer to each of the establishments separately rather than to the enterprise as a whole. Accordingly, an enterprise should be considered to satisfy the size criterion if none of its establishments exceeds the specified upper size limit.

(6) Registration of the enterprise may refer to registration under specific forms of national legislation as specified in subparagraph 8 (3). Employees may be considered registered if they are employed on the basis of an employment or apprenticeship contract which commits the employer to pay relevant taxes and social security contributions on behalf of the employee or which makes the employment relationship subject to standard labour legislation.

10. For particular analytical purposes, more specific definitions of the informal sector may be developed at the national level by introducing further criteria on the basis of the data collected. Such definitions may vary according to the needs of different users of the statistics.

Population employed in the informal sector

11 (1) The population employed in the informal sector comprises all persons who, during a given reference period, were employed (in the sense of paragraph 9 of resolution I adopted by the Thirteenth International Conference of Labour Statisticians) in at least one informal sector unit as defined in paragraphs 8 and 9, irrespective of their status in employment and whether it is their main or a secondary job.

Treatment of particular cases

14. Household enterprises, which are exclusively engaged in non-market production, i.e. the production of goods or services for own final consumption or own fixed capital formation as defined by the United Nations System of National Accounts (Rev. 4), should be excluded from the scope of the informal sector for the purpose of statistics of employment in the informal

sector. Depending on national circumstances, an exception may be made in respect of households employing domestic workers as referred to in paragraph 19.

16. For practical reasons, the scope of the informal sector may be limited to household enterprises engaged in non-agricultural activities. With account being taken of paragraph 14, all non-agricultural activities should be included in the scope of the informal sector, irrespective of whether the household enterprises carry them out as main or secondary activities. In particular, the informal sector should include secondary non-agricultural activities of household enterprises in the agricultural sector if they fulfil the requirements of paragraphs 8 or 9.

17. Units engaged in professional or technical activities carried out by self-employed persons, such as doctors, lawyers, accountants, architects or engineers, should be included in the informal sector if they fulfil the requirements of paragraphs 8 or 9.

18 (1) Outworkers are persons who agree to work for a particular enterprise, or to supply a certain quantity of goods or services to a particular enterprise, by prior arrangement or contract with that enterprise, but whose place of work is not within any of the establishments, which make up that enterprise.

(2) In order to facilitate data collection, all outworkers should be potentially included in the scope of informal sector surveys, irrespective of whether they constitute production units on their own (self-employed outworkers) or form part of the enterprise, which employs them (employee outworkers). On the basis of the information collected, self-employed and employee outworkers should be distinguished from each other by using the criteria recommended in the United Nations System of National Accounts (Rev. 4). Outworkers should be included in the informal sector, or in the population employed in the informal sector, if the production units, which they constitute as self-employed persons or for which they work as employees fulfil the requirements of paragraphs 8 or 9.

19. Domestic workers are persons exclusively engaged by households to render domestic services for payment in cash or in kind. Domestic workers should be included in or excluded from the informal sector depending upon national circumstances and the intended uses of the statistics. In either case, domestic workers should be identified as a separate sub-category in order to enhance international comparability of the statistics.

ANNEXURE – IV

Guidelines concerning a statistical definition of informal employment, endorsed by the Seventeenth International Conference of Labour Statisticians (November-December 2003)

The Seventeenth International Conference of Labour Statisticians (ICLS),

Acknowledging that the relevance of informal employment varies among countries, and that a decision to develop statistics on it is therefore determined by national circumstances and priorities,

Noting that the term 'informal economy' is used by the ILO as including the informal sector as well as informal employment, and that as a supplement to the System of National Accounts 1993 an international conceptual framework for measurement of the non-observed economy already exists, which distinguishes the informal sector from underground production, illegal production, and household production for own final use,

Recalling the existing international standards on statistics of employment in the informal sector contained in the Resolution concerning statistics of employment in the informal sector adopted by the Fifteenth ICLS (January 1993),

Noting the recommendation made by the Expert Group on Informal Sector Statistics (Delhi Group), during its Fifth Meeting, that the definition and measurement of employment in the informal sector need to be complemented with a definition and measurement of informal employment,

Emphasizing the importance of consistency and coherence in relating the enterprise-based concept of employment in the informal sector to a broader, job-based concept of informal employment,

Considering the methodological work, which the International Labour Office and a number of countries have already undertaken in this area,

Supporting the request, which was made by the International Labour Conference in paragraph 37(n) of the Resolution concerning decent work and the informal economy adopted during its 90th Session (2002), that the International Labour Office should assist countries in the collection, analysis and dissemination of statistics on the informal economy,

Recognizing that the considerable diversity of informal employment situations poses limits to the extent to which statistics on informal employment can be harmonized across countries,

Realizing the usefulness of international guidelines in assisting countries in the development of national definitions of informal employment, and in enhancing the international comparability of the resulting statistics to the extent possible,

Endorses the following guidelines, which complement the Resolution concerning statistics of employment in the informal sector of the Fifteenth ICLS, and encourages countries to test the conceptual framework on which they are based.

1. The concept of informal sector refers to production units as observation units, while the concept of informal employment refers to jobs as observation units. Employment is defined in the sense of paragraph 9 of the Resolution concerning statistics of the economically active population, employment, unemployment and underemployment adopted by the Thirteenth ICLS.

2. *Informal sector enterprises* and e*mployment in the informal sector* are defined according to the Resolution concerning statistics of employment in the informal sector adopted by the Fifteenth ICLS. For the purpose of statistics on informal employment, paragraph 19 of the Resolution concerning statistics of employment in the informal sector adopted by the Fifteenth ICLS should be applied to exclude households employing paid domestic workers from informal sector enterprises, and to treat them separately as part of a category named 'households'.

3. (1) *Informal employment* comprises the total number of informal jobs as defined in subparagraphs (2) to (5) below, whether carried out in formal sector enterprises, informal sector enterprises, or households, during a given reference period.

(2) As shown in the attached matrix, informal employment includes the following types of jobs:

(i) own-account workers employed in their own informal sector enterprises (cell 3);
(ii) employers employed in their own informal sector enterprises (cell 4);
(iii) contributing family workers, irrespective of whether they work in formal or informal sector enterprises (cells 1 and 5);
(iv) members of informal producers' cooperatives (cell 8);
(v) employees holding informal jobs (as defined in subparagraph (5) below) in formal sector enterprises, informal sector enterprises, or as paid domestic workers employed by households (cells 2, 6 and 10);
(vi) own-account workers engaged in the production of goods exclusively for own final use by their household (cell 9), if considered employed according to paragraph 9 (6) of the

Resolution concerning statistics of the economically active population, employment, unemployment and underemployment adopted by the Thirteenth ICLS.

(3) Own-account workers, employers, members of producers' cooperatives, contributing family workers, and employees are defined in accordance with the latest version of the International Classification of Status in Employment (ICSE).

(4) Producers' cooperatives are considered informal, if they are not formally established as legal entities and also meet the other criteria of informal sector enterprises specified in the Resolution concerning statistics of employment in the informal sector adopted by the Fifteenth ICLS.

(5) Employees are considered to have informal jobs if their employment relationship is, in law or in practice, not subject to national labour legislation, income taxation, social protection or entitlement to certain employment benefits (advance notice of dismissal, severance pay, paid annual or sick leave, etc.). The reasons may be the following: non-declaration of the jobs or the employees; casual jobs or jobs of a limited short duration; jobs with hours of work or wages below a specified threshold (e.g. for social security contributions); employment by unincorporated enterprises or by persons in households; jobs where the employee's place of work is outside the premises of the employer's enterprise (e.g. outworkers without employment contract); or jobs, for which labour regulations are not applied, not enforced, or not complied with for any other reason. The operational criteria for defining informal jobs of employees are to be determined in accordance with national circumstances and data availability.

(6) For purposes of analysis and policy-making, it may be useful to disaggregate the different types of informal jobs listed in paragraph 3 (2) above, especially those held by employees. Such a typology and definitions should be developed as part of further work on classifications by status in employment at the international and national levels.

4. Where they exist, employees holding formal jobs in informal sector enterprises (cell 7 of the attached matrix) should be excluded from informal employment.

5. *Informal employment outside the informal sector* comprises the following types of jobs:

(i) employees holding informal jobs (as defined in paragraph 3 (5) above) in formal sector enterprises (cell 2) or as paid domestic workers employed by households (cell 10);

(ii) contributing family workers working in formal sector enterprises (cell 1);

(iii) own-account workers engaged in the production of goods exclusively for own final use by their household (cell 9), if considered employed according to paragraph 9 (6)

of the Resolution concerning statistics of the economically active population, employment, unemployment and underemployment adopted by the Thirteenth ICLS.

6. Countries, which do not have statistics on employment in the informal sector, or for which a classification of employment by type of production unit is not relevant, may develop statistics on informal employment, if desired, in specifying appropriate definitions of informal jobs of own-account workers, employers and members of producers' cooperatives. Alternatively, they may limit the measurement of informal employment to employee jobs.

7. Countries, which exclude agricultural activities from the scope of their informal sector statistics, should develop suitable definitions of informal jobs in agriculture, especially with respect to jobs held by own-account workers, employers and members of producers' cooperatives.

Conceptual Framework: Informal Employment

Production units by type	**Jobs by status in employment**								
	Own-account workers		Employers		Contrib-uting family workers	Employees		Members of producers' cooperatives	
	Informal	Formal	Informal	Formal	Informal	Informal	Formal	Informal	Formal
Formal sector enterprises					1	2			
Informal sector enterprises (a)	3		4		5	6	7	8	
Households(b)	9					10			

(a) As defined by the Fifteenth International Conference of Labour Statisticians (excluding households employing paid domestic workers).

(b) Households producing goods exclusively for their own final use and households employing paid domestic workers.

Note: Cells shaded in dark grey refer to jobs, which, by definition, do not exist in the type of production unit in question. Cells shaded in light grey refer to formal jobs. Un-shaded cells represent the various types of informal jobs.

Informal employment: Cells 1 to 6 and 8 to 10.
Employment in the informal sector: Cells 3 to 8.
Informal employment outside the informal sector: Cells 1, 2, 9 and 10.

Chapter Three

Summary of Findings

Chapter Three

Summary of Findings

3.0. Introduction

3.0.1 The summary of findings of the Periodic Labour Force Survey (PLFS) (July 2018-June 2019) at all-India level is presented in this Chapter. This Chapter is arranged in the following Ten Sections:

- Section One: Households and Population
- Section Two: Labour Force
- Section Three: Workforce
- Section Four: Employment in Informal Sector and conditions of employment
- Section Five: Earnings from employment
- Section Six: Hours worked
- Section Seven: Unemployment
- Section Eight: Technical education, vocational/technical training and number of years in formal education
- Section Nine: Employment status among social groups
- Section Ten: Employment status among major religious groups.

3.1 Section One: Households and Population

3.1.1 Estimates relating to Households and Population

3.1.1.0 In this section, estimates relating to the characteristics of households and demographic particulars of the population are presented. These include, distribution of households and population in the rural and urban areas, sex ratio, household size, literacy rate, level of education and household type (determined on the basis of source of major income), etc. It may be noted that the design of this survey was not aimed at estimating households or population. However, estimates of households/population provided in this report in the Appendix Tables may be useful for combining the rates and ratios.

***3.1.1.1 Households and Population*:** Statement 1 presents the percentage distribution of households and persons in rural and urban areas, average household size and sex ratio (number of females per 1000 males) as obtained from PLFS, 2018-19 and PLFS, 2017-18.

3.1.1.2 Detailed Table in Appendix A: Number of villages/ blocks, households surveyed and persons enumerated for each State/ UT are given in Table 1. Estimated numbers of persons for each State/ UT are given in Table 2. Estimated numbers of households, average household size and sex ratio for each State/ UT are given in Table 3.

Statement 1: Household and population during PLFS (2017-18) and PLFS (2018-19)			**all-India**
Indicator	**rural**	**urban**	**rural+urban**
PLFS (2018-19)			
Percentage distribution of households	67.6	32.4	100.0
Percentage distribution of population between rural and urban sectors			
male	69.5	30.5	100.0
female	69.8	30.2	100.0
person	69.6	30.4	100.0
sex ratio (females per 1000 males)	964	948	959
average household size	4.2	3.8	4.1
PLFS (2017-18)			
Percentage distribution of households	68.7	31.3	100.0
Percentage distribution of population between rural and urban sectors			
male	70.8	29.2	100.0
female	70.5	29.5	100.0
person	70.7	29.3	100.0
sex ratio (females per 1000 males)	952	965	956
average household size	4.3	3.9	4.2

***3.1.1.3 Age distribution of the population*:** In Statement 2, percentage distribution of persons by age groups in rural and urban areas are presented as obtained from PLFS, 2018-19 and PLFS, 2017-18.

3.1.1.4 Detailed Table in Appendix A: Estimated numbers of persons for each State/ UT for the age groups 0-4 years, 5-14 years, 15-29 years, 15-59 years, 15 years and above as well as for all ages are given in Table 2.

Statement 2: Age distribution of the population						**all-India**
age group	**PLFS (2018-19)**			**PLFS (2017-18)**		
	male	**female**	**person**	**Male**	**female**	**person**
rural						
Percentage distribution of population by age group						
0 to 14 years	28.0	25.9	26.9	28.4	26.3	27.4
15 - 29 years	26.9	26.8	26.9	27.5	26.9	27.2
30 - 59 years	35.1	37.2	36.1	34.4	37.0	35.6
60 years or more	10.0	10.1	10.1	9.7	9.8	9.8
all ages	100.0	100.0	100.0	100.0	100.0	100.0

Statement 2: Age distribution of the population						**all-India**
age group	**PLFS (2018-19)**			**PLFS (2017-18)**		
	male	**female**	**person**	**Male**	**female**	**person**
urban						
Percentage distribution of population by age group						
0 to 14 years	23.2	21.4	22.3	23.7	22.2	22.9
15 - 29 years	28.5	27.7	28.1	28.2	27.8	28.0
30 - 59 years	38.4	40.1	39.2	38.4	39.6	39.0
60 years or more	9.9	10.9	10.4	9.7	10.4	10.0
all ages	100.0	100.0	100.0	100.0	100.0	100.0
rural+urban						
Percentage distribution of population by age group						
0 to 14 years	26.5	24.5	25.5	27.1	25.1	26.1
15 - 29 years	27.4	27.1	27.2	27.7	27.2	27.4
30 - 59 years	36.1	38.1	37.1	35.5	37.7	36.6
60 years or more	10.0	10.3	10.2	9.7	10.0	9.8
all ages	100.0	100.0	100.0	100.0	100.0	100.0

3.1.2 Household Type

3.1.2.1 The nature and type of work from which a household derives its major income is an important indicator of the activity pattern of its members. In this survey, source of major income of the household was worked out depending on the income from economic/non-economic activities of the members of the households during the 365 days preceding the date of survey. On the basis of the source of major income, households were categorised into different household types. A household which does not have any income from economic activities, are classified in the household type 'others'.

household types in rural areas	**household types in urban areas**
• self-employment in agriculture • self-employment in non-agriculture • regular wage/salary earnings • casual labour in agriculture • casual labour in non-agriculture • others	• self-employment • regular wage/salary earnings • casual labour • others

Percentage distributions of households by *household type* at all-India level are given in Statement 3. In Figure 1, the percentage distributions of households by household type during 2018-19 are presented.

3.1.2.2 Detailed Table in Appendix A: Percentage distribution of households by household type for rural areas for each State/ UT is given in Table 4R and that for urban areas is given in Table 4U.

Statement 3: Percentage distribution of households by household type during 2017-18 and 2018-19

all-India

household type	rural		urban	
	PLFS (2018-19)	PLFS (2017-18)	PLFS (2018-19)	PLFS (2017-18)
(1)	(2)	(3)	(4)	(5)
self-employed in:				
agriculture	36.6	37.8		-
non-agriculture	15.1	14.3		-
self-employed	51.7	52.2	31.8	32.4
regular wage/salary earning	13.1	12.7	42.8	41.4
casual labour in:				
agriculture	11.7	12.1		-
non-agriculture	13.4	12.9		-
casual labour	25.1	25.0	11.0	11.8
others	10.1	10.1	14.4	14.4
all	100.0	100.0	100.0	100.0

Note: In urban areas, 'self-employment' and 'casual labour' households were not categorized separately into 'agriculture' and 'non-agriculture' households

Figure 1: Percentage distribution of households by household type during PLFS (2018-19)

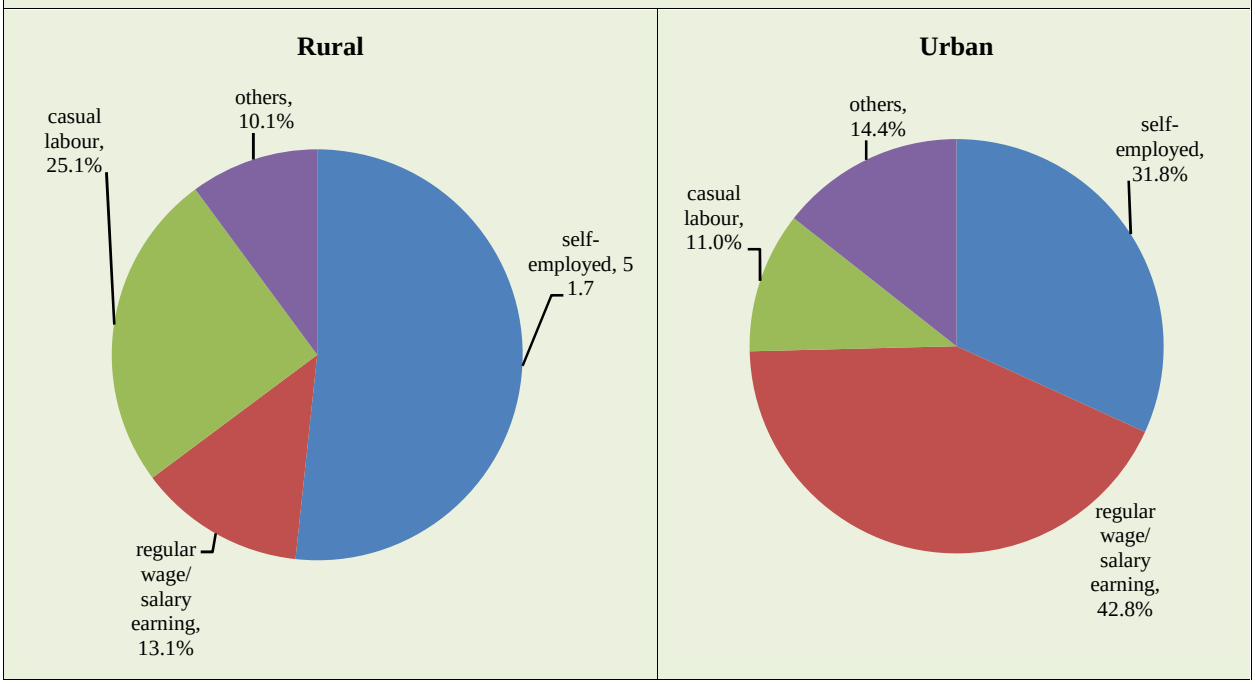

3.1.3 Educational Level of Population

3.1.3.1 Literacy Rate: For the purposes of this survey, a person who could read and write a simple message in any language with understanding was considered a *literate*. Literacy rate among persons of age 7 years and above during 2017-18 and 2018-19 is given in Statement 4.

Statement 4: Literacy rate (in per cent) among persons of age 7 years and above during PLFS (2017-18) and PLFS (2018-19)

all-India

category of persons	rural	urban	rural+urban
(1)	(2)	(3)	(4)
		PLFS (2018-19)	
male	81.9	91.9	85.0
female	65.7	82.6	70.9
person	73.9	87.4	78.1
		PLFS (2017-18)	
male	80.7	91.6	83.9
female	64.5	81.6	69.6
person	72.8	86.7	76.9

3.1.3.2 Detailed Tables in Appendix A: Literacy rates of persons of different age groups for each State/UT are given in Table 7.

***3.1.3.3 Education level of the persons*:** Statement 5 presents the distribution of persons (of age 15-29 years and 15 years and above) by highest level of educational successfully completed. The distribution of the persons are made in the following levels of education viz. *not literate*, *literate & up to primary*, *middle*, *secondary & above including diploma/ certificate course.* Persons with general educational level *secondary and above including diploma/ certificate course* have been referred to as *educated* in this Report. In Statement 5, percentage distribution of persons of age 15 -29 years and 15 years and by highest level of educational successfully completed is presented.

Statement 5: Percentage distribution of persons of age 15 -29 years and 15 years and above during 2017-18 (PLFS) and 2018-19 (PLFS) by highest level of educational successfully completed

all-India

year	percentage distribution of persons by general educational level				
	not literate	literate & up to primary	middle	secondary & above	all
(1)	(2)	(3)	(4)	(5)	(6)
			15-29 years		
			rural male		
PLFS (2018-19)	4.7	12.7	27.8	54.8	100.0
PLFS (2017-18)	5.9	12.8	28.7	52.6	100.0
			rural female		
PLFS (2018-19)	11.5	15.5	26.4	46.6	100.0
PLFS (2017-18)	13.4	16.0	27.2	43.4	100.0
			urban male		
PLFS (2018-19)	3.5	8.9	20.9	66.8	100.0
PLFS (2017-18)	3.7	10.0	20.5	65.8	100.0
			urban female		
PLFS (2018-19)	5.4	8.6	19.0	66.9	100.0
PLFS (2017-18)	5.6	9.1	19.9	65.4	100.0
			15 years and above		
			rural male		
PLFS (2018-19)	21.3	18.5	23.5	36.7	100.0
PLFS (2017-18)	22.5	17.9	23.8	35.8	100.0
			rural female		
PLFS (2018-19)	40.1	17.8	17.7	24.4	100.0
PLFS (2017-18)	41.8	17.7	17.8	22.7	100.0
			urban male		
PLFS (2018-19)	8.8	13.2	20.0	58.1	100.0
PLFS (2017-18)	9.3	14.0	19.9	56.7	100.0
			urban female		
PLFS (2018-19)	19.5	14.3	18.2	48.0	100.0
PLFS (2017-18)	20.8	14.5	18.3	46.4	100.0

3.1.3.4 Detailed Table in Appendix A: Percentage distribution of persons of age 15 years and above by general educational level for each State/UT is given in Table 8.

3.2 Section Two: Labour Force

3.2.0 Labour force, or in others words, the 'economically active' population includes both 'employed' and 'unemployed' persons. Estimates of the labour force have been obtained based on the following approaches:

(i) according to the *usual status (ps+ss)* approach, i.e. by considering usual principal and subsidiary activity together,

(ii) according to the *current weekly status* approach

The labour force according to the *usual status (ps+ss)* is obtained by considering the *usual principal status* and the *subsidiary status* together. The estimate of the labour force in the *usual status (ps+ss)* includes (a) the persons who either worked or were available for work for a relatively long part of the 365 days preceding the date of survey and also (b) those persons from among the remaining population who had worked at least for 30 days during the reference period of 365 days preceding the date of survey.

The labour force in *current weekly status* gives the average picture of the labour force participation in a short period of one week during the survey period. The estimate of labour force according to the current weekly status approach is derived by considering those who worked for at least 1 hour or was seeking/ available for work for at least 1 hour on any day during the 7 days preceding the date of survey.

3.2.1 Labour Force Participation Rates (LFPR) in usual status (ps+ss) and current weekly status (CWS)

3.2.1.1 The labour force participation rate (LFPR) is defined as the percentage of persons in the labour force among the persons in the population. In Statement 6, the LFPRs in *usual status (ps+ss)* and in CWS obtained from PLFS (2017-18) and PLFS (2018-19) are presented at the all-India level:

Statement 6: LFPR (in per cent) according to usual status (ps+ss) and CWS during PLFS (2017-18) and PLFS (2018-19)

all-India

category of persons	LFPR during 2018-19 in		LFPR during 2017-18 in	
	usual status (ps+ss)	CWS	usual status (ps+ss)	CWS
(1)	(2)	(3)	(4)	(5)
rural				
male	55.1	54.5	54.9	54.4
female	19.7	16.7	18.2	16.1
person	37.7	36.0	37.0	35.7
urban				
male	56.7	56.7	57.0	56.7
female	16.1	15.6	15.9	15.3
person	36.9	36.7	36.8	36.4
rural+urban				
male	55.6	55.2	55.5	55.0
female	18.6	16.4	17.5	15.8
person	37.5	36.2	36.9	35.9

3.2.1.2 Detailed Table in Appendix A: Percentage distribution of persons by usual status (ps+ss) for each age-group at all-India level is given in Table 15. Labour force participation rate according to usual status (ps+ss) for each State/UT is given in Table 16.

3.2.1.3 Detailed Tables in Appendix A: Percentage distribution of persons by *current weekly status* for each age-group at all-India level is given in Table 33. Labour force participation rate according to *current weekly status* for each State/UT is given in Table 34.

3.2.2 Labour Force Participation Rates (LFPR) in usual status for different age groups

3.2.2.1 In Statement 7, the LFPRs for persons based on *usual status (ps+ss)* obtained from PLFS (2017-18) and PLFS (2018-19) are presented at the all-India level for the following age groups:

- 15-29 years
- 15 years and above
- all ages

Figure 2 presents LFPRs in rural areas and in Figure 3 the corresponding figures for urban areas are presented.

Statement 7: Labour force participation rates (in per cent) in usual status (ps+ss) in PLFS (2017-18) and PLFS (2018-19) for persons of 15-29 years, 15 years & above and all persons

all-India

	rural			urban			rural+urban		
age group	male	female	person	male	female	person	male	female	person
(1)	(2)	(3)	(4)	(5)	(6)	(7)	(8)	(9)	(10)
PLFS (2018-19)									
15-29 years	58.8	15.8	37.8	58.6	17.1	38.7	58.8	16.2	38.1
15 years and above	76.4	26.4	51.5	73.7	20.4	47.5	75.5	24.5	50.2
all ages	55.1	19.7	37.7	56.7	16.1	36.9	55.6	18.6	37.5
PLFS (2017-18)									
15-29 years	58.9	15.9	38.1	58.5	17.5	38.5	58.8	16.4	38.2
15 years and above	76.4	24.6	50.7	74.5	20.4	47.6	75.8	23.3	49.8
all ages	54.9	18.2	37.0	57.0	15.9	36.8	55.5	17.5	36.9

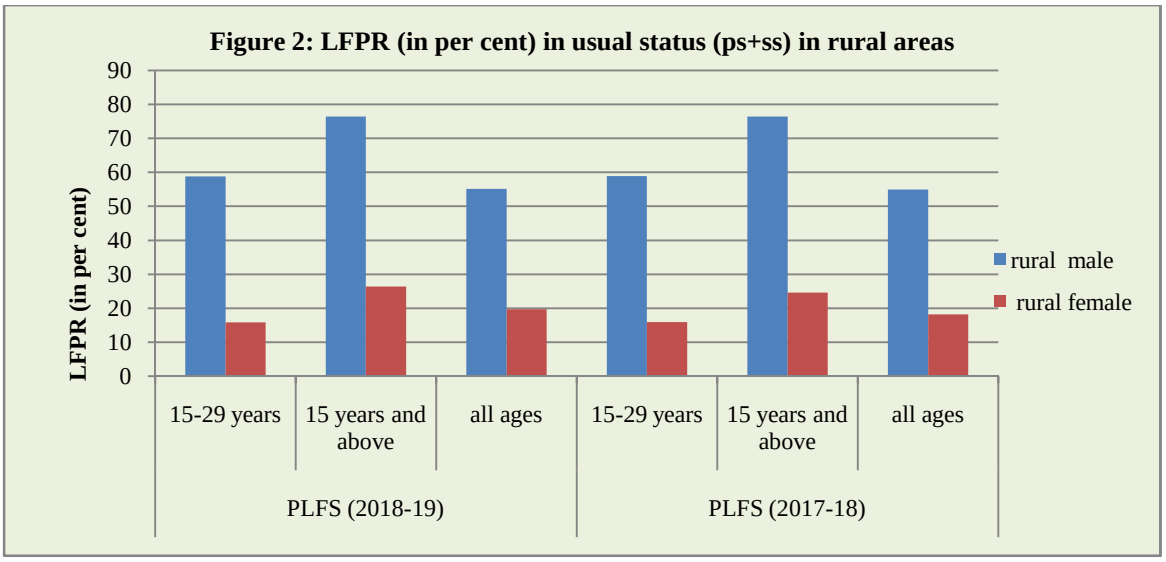

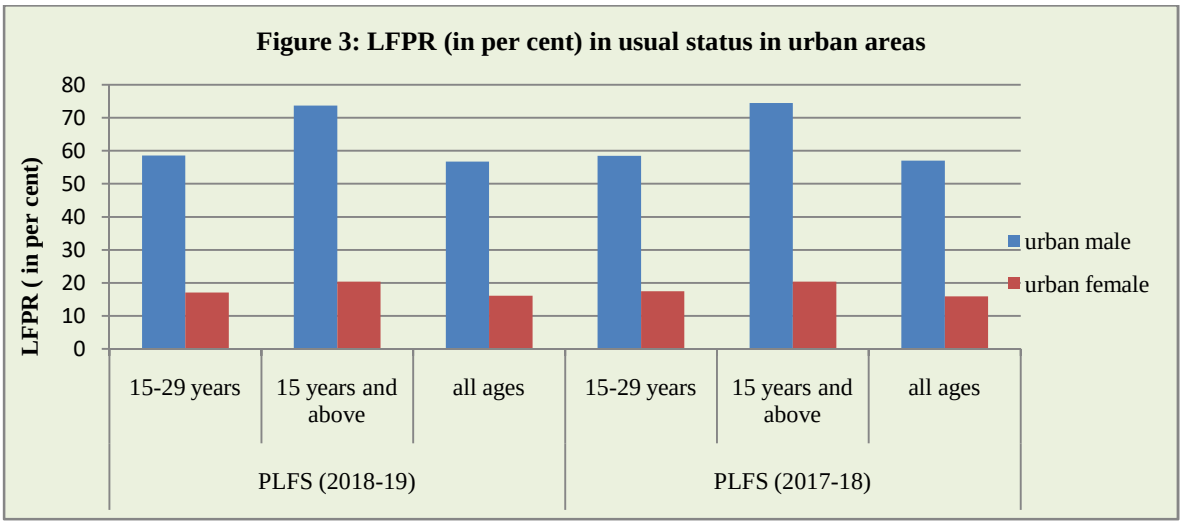

3.2.2.2 Detailed Table in Appendix A: Labour force participation rate according to usual status (ps+ss) for different age groups are given in Table 16.

3.3 Section Three: Workforce

3.3.0 In this Section, various estimates of the employed persons are presented. The estimates of employed persons have been obtained based on the following approaches:

(i) according to the *usual status (ps+ss)* approach, i.e. by considering usual principal and subsidiary activity together,

(ii) according to the *current weekly status* approach

The workforce in the *usual status (ps+ss)* is obtained by considering the *usual principal status* and the *subsidiary status* together. The workforce in the *usual status (ps+ss)* includes (a) the persons who worked for a relatively long part of the 365 days preceding the date of survey and (b) the persons from among the remaining population who had worked at least for 30 days during the reference period of 365 days preceding the date of survey.

The workforce measured in *current weekly status* (CWS) gives the average picture of the workforce in a short period of one week during the survey period. The estimate of workforce in the *current weekly status* is derived considering those who worked for at least 1 hour on any day during the 7 days preceding the date of survey.

3.3.1 Worker Population Ratio (WPR) in different approaches

3.3.1.1 Worker Population Ratio (WPR) is the percentage of persons employed among the persons in the population. In Statement 8, WPR based on the different approaches, as estimated from PLFS 2017-18 and 2018-19, are presented at the all-India level.

Statement 8: WPR (in per cent) according to usual status (ps+ss) and CWS during PLFS (2017-18) and PLFS (2018-19)

all-India

category of persons	WPR during PFLS (2018-19) in		WPR during PLFS (2017-18) in	
	usual status (ps+ss)	CWS	usual status (ps+ss)	CWS
(1)	(2)	(3)	(4)	(5)
rural				
male	52.1	49.7	51.7	49.6
female	19.0	15.5	17.5	14.8
person	35.8	32.9	35.0	32.6
urban				
male	52.7	51.7	53.0	51.7
female	14.5	13.7	14.2	13.3
person	34.1	33.2	33.9	32.9
rural+urban				
male	52.3	50.3	52.1	50.2
female	17.6	15.0	16.5	14.4
person	35.3	33.0	34.7	32.7

3.3.1.2 Detailed Table in Appendix A: Percentage distribution of persons by usual status (ps+ss) for each age-group at all-India level is given in Table 15. Worker Population Ratio (WPR) according to usual status (ps+ss) for each State/UT is given in Table 17.

3.3.1.3 Detailed Table in Appendix A: Percentage distribution of persons by current weekly activity for each age-group at all-India level is given in Table 33. WPRs according to current weekly status for each State/UT is given in Table 35.

3.3.2 Worker Population Ratio (WPR) in usual status (ps+ss) for different age groups

3.3.2.1 In Statement 9, the estimates of WPR based on *usual status (ps+ss)* approach obtained from PLFS (2017-18) and PLFS (2018-19) are presented at the all-India level for the following age groups:

- 15-29 years
- 15 years and above
- all ages

Figure 4 presents WPRs in rural areas and in Figure 5 the corresponding figures for urban areas are presented.

Statement 9: WPR (in per cent) in usual status (ps+ss) during PLFS (2017-18) and PLFS (2018-19) for persons of age 15-29 years, 15 years and above and all persons

all-India

age group	rural			urban			rural+urban		
	male	female	person	male	female	person	male	female	person
(1)	(2)	(3)	(4)	(5)	(6)	(7)	(8)	(9)	(10)
PLFS (2018-19)									
15-29 years	49.1	13.6	31.7	47.6	12.7	30.9	48.6	13.3	31.5
15 years and above	72.2	25.5	48.9	68.6	18.4	43.9	71.0	23.3	47.3
all ages	52.1	19.0	35.8	52.7	14.5	34.1	52.3	17.6	35.3
PLFS (2017-18)									
15-29 years	48.6	13.8	31.8	47.6	12.8	30.6	48.3	13.5	31.4
15 years and above	72.0	23.7	48.1	69.3	18.2	43.9	71.2	22.0	46.8
all ages	51.7	17.5	35.0	53.0	14.2	33.9	52.1	16.5	34.7

Figure 4: WPR (in per cent) in usual status (ps+ss) in rural areas

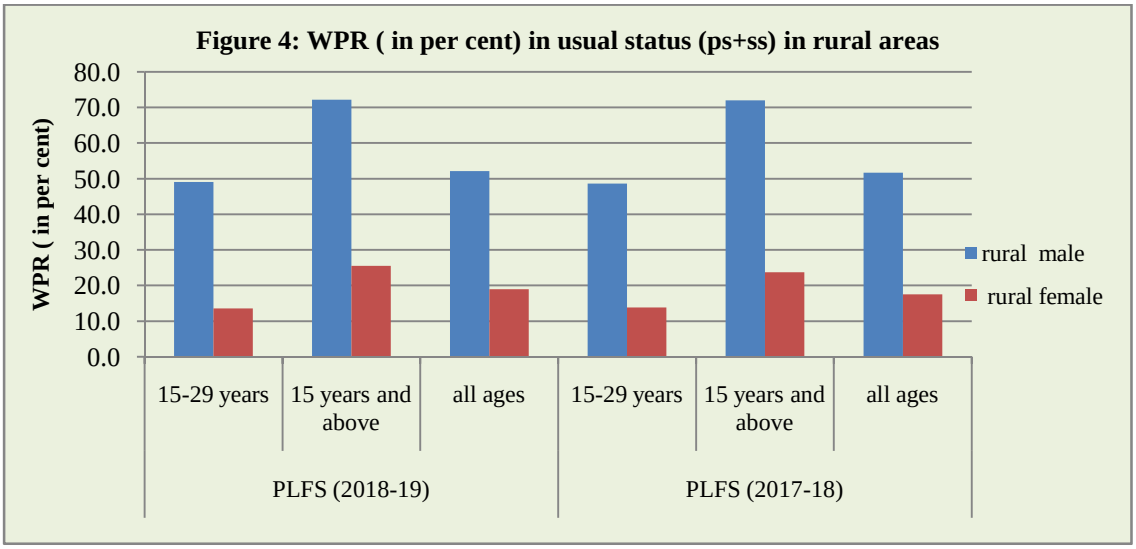

Figure 5: WPR (in per cent) in usual status (ps+ss) in urban areas

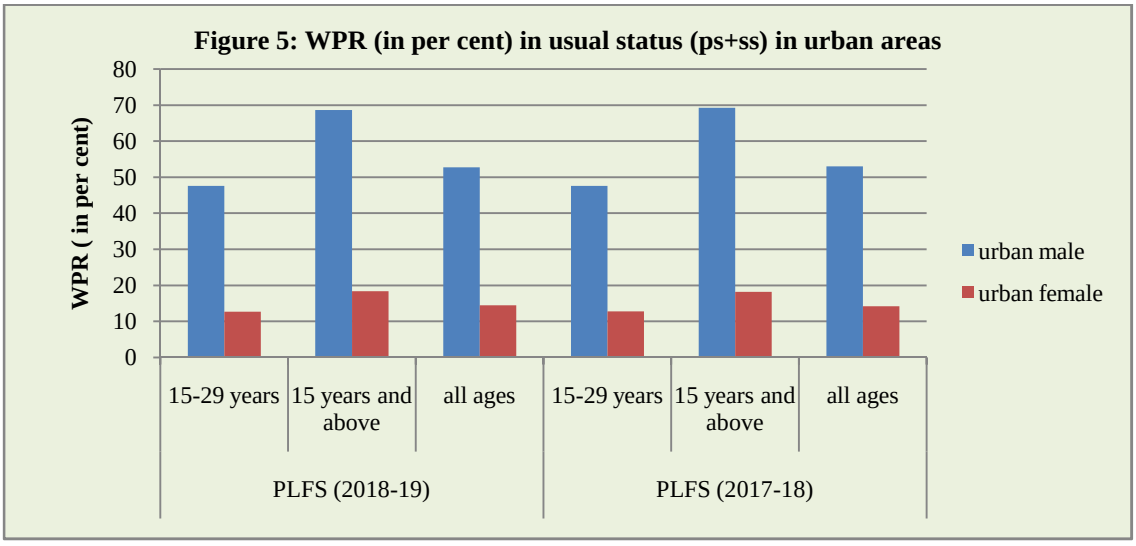

3.3.2.2 Detailed Table in Appendix A: Worker Population Ratio according to usual status (ps+ss) for persons of age 15-29 years for each State/UT is given in Table 17.

3.3.3 WPR in usual status (ps+ss) across decile classes by usual monthly per capita consumer expenditure (UMPCE)

3.3.3.1 In PLFS, information on Household Usual Monthly Consumer Expenditure was collected in this survey ***only*** to classify the households in different UMPCE classes. Since this information was collected through a single-shot question, it cannot be used to estimate the household consumer expenditure which is generally estimated based on detailed household consumer expenditure survey (Schedule 1.0). The decile classes of population (each decile class containing 10 per cent of the population) by usual monthly per capita consumer expenditure was derived separately for the rural and urban areas at all-India level as well as State/UT level. In Statement 10, WPR in usual status (ps+ss) in different decile classes of UMPCE is presented.

Statement 10: WPRs (in per cent) in usual status (ps+ss) by decile classes of usual monthly per capita consumer expenditure (UMPCE) during PLFS (2018-19)

all- India

decile classes of population by UMPCE	rural			urban		
	male	female	person	male	female	person
(1)	(2)	(3)	(4)	(5)	(6)	(7)
0-10	45.9	16.3	31.1	44.3	11.3	27.5
10-20	46.8	14.2	30.7	47.2	11.5	29.5
20-30	48.8	18.4	33.6	50.4	13.2	32.1
30-40	49.3	14.9	32.2	49.5	13.4	31.7
40-50	51.4	19.2	35.9	54.5	14.7	35.0
50-60	53.6	20.7	37.3	54.5	15.0	35.5
60-70	53.0	19.8	37.0	56.9	14.6	36.3
70-80	56.2	21.2	39.1	56.5	16.2	37.4
80-90	56.5	23.8	40.7	55.7	15.9	36.7
90-100	58.7	21.3	40.6	56.8	19.8	39.6
all classes	52.1	19.0	35.8	52.7	14.5	34.1

3.3.3.2 Detailed Table in Appendix A: Percentage distribution of persons in *usual status (ps+ss)* for each decile class of usual monthly per capita consumer expenditure (UMPCE) at all-India level is given in Table 28. WPRs according to usual status (ps+ss) for each decile class of UMPCE for each State/UT is given in Table 30.

3.3.4 Education level specific usual status (ps+ss) WPR for persons of age 15 years and above

3.3.4.1 The percentage of workers in usual status (ps+ss) having particular levels of education among persons with that level of education is defined as the education level specific WPR. The highest level of education successfully completed by the person has been considered as the education level of the person. The education level specific WPRs in usual status (ps+ss) for persons of age 15 years and above, as obtained from PLFS (2018-19) are presented in Statement 11 for different levels of education.

Statement 11: WPRs (in per cent) in usual status (ps+ss) in different levels of education among persons of age 15 years and above during PLFS (2018-19)

all- India

category of persons	highest level of education successfully completed									
	not literate	literate & upto primary	middle	secondary	higher secondary	diploma/ certificate course	graduate	post graduate & above	secondary & above	all
(1)	(2)	(3)	(4)	(5)	(6)	(7)	(8)	(9)	(10)	(11)
					rural					
male	76.5	85.6	74.7	60.5	55.8	66.4	69.1	75.4	61.3	72.2
female	30.7	29.8	21.0	17.2	13.8	34.3	18.4	31.5	17.1	25.5
person	46.7	58.4	51.7	42.9	38.6	57.4	50.2	59.0	43.7	48.9
					urban					
male	72.6	80.2	73.1	60.6	52.3	73.7	69.5	79.9	63.8	68.6
female	21.9	20.6	15.9	9.9	9.5	34.0	23.1	36.8	17.3	18.4
person	38.0	49.6	46.2	37.8	32.5	63.3	49.1	59.5	43.1	43.9
					rural+urban					
male	75.9	84.2	74.2	60.5	54.5	70.4	69.3	78.4	62.3	71.0
female	29.1	27.3	19.3	14.5	12.0	34.1	21.3	35.5	17.2	23.3
person	45.2	56.1	50.1	41.1	36.2	60.6	49.6	59.3	43.4	47.3

3.3.4.2 Detailed Table in Appendix A: Percentage distribution of persons of age 15 years and above by usual status (ps+ss) for different educational levels at all-India level is given in Table 21. Worker Population Ratio (WPR) according to usual status (ps+ss) for persons of age 15 years and above of different general education level for each State/UT is given in Table 23.

3.3.5 Distribution of workers in *usual status (ps+ss)* by status in employment

3.3.5.1 The workers in usual status (ps+ss) are categorised into three broad categories according to their status in employment. These broad categories of the status in employment of the workers are are: (i) *self-employed*, (ii) *regular wage/salaried employee* and (iii) *casual labour*. Within the category of *self-employed* two sub-categories have been made as follows: (i) *own account worker and employer* and (ii) *unpaid helper in household enterprises*. Distribution of the workers in usual status (ps+ss) by status in employment is given in Statement 12. In Figure 6 and Figure 7, the distribution of the workers by status in employment in rural and urban areas are presented, respectively.

Statement 12: Percentage distribution of workers in usual status (ps+ss) by status in employment during PLFS (2017-18) and PLFS (2018-19)

all-India

category of persons	category of employment					
	self-employment			regular wage/ salary	casual labour	all
	own account worker and employer	helper in household enterprise	all self employed			
(1)	(2)	(3)	(4)	(5)	(6)	(7)
			PLFS (2018-19)			
			rural			
male	48.2	9.2	57.4	14.2	28.3	100.0
female	21.8	37.9	59.6	11.0	29.3	100.0
person	41.4	16.7	58.0	13.4	28.6	100.0
			urban			
male	34.6	4.1	38.7	47.2	14.2	100.0
female	24.9	9.6	34.5	54.7	10.7	100.0
person	32.6	5.3	37.8	48.7	13.5	100.0
			rural +urban			
male	44.0	7.6	51.7	24.4	24.0	100.0
female	22.5	30.9	53.4	21.9	24.7	100.0
person	38.8	13.3	52.1	23.8	24.1	100.0
			PLFS (2017-18)			
			rural			
male	48.0	9.8	57.8	14.0	28.2	100.0
female	19.0	38.7	57.7	10.5	31.8	100.0
person	41.0	16.9	57.8	13.1	29.1	100.0
			urban			
male	34.9	4.3	39.2	45.7	15.1	100.0
female	23.7	11.0	34.7	52.1	13.1	100.0
person	32.6	5.7	38.3	47.0	14.7	100.0
			rural +urban			
male	44.1	8.2	52.3	23.4	24.3	100.0
female	20.2	31.7	51.9	21.0	27.0	100.0
person	38.6	13.6	52.2	22.8	24.9	100.0

3.3.5.2 Detailed Table in Appendix A: Percentage distribution of workers in usual status (ps+ss) by broad status in employment for each State/UT is given in Table 19.

Figure 6: Percentage distribution of workers in usual status (ps+ss) in rural areas by status in employment during 2018-19

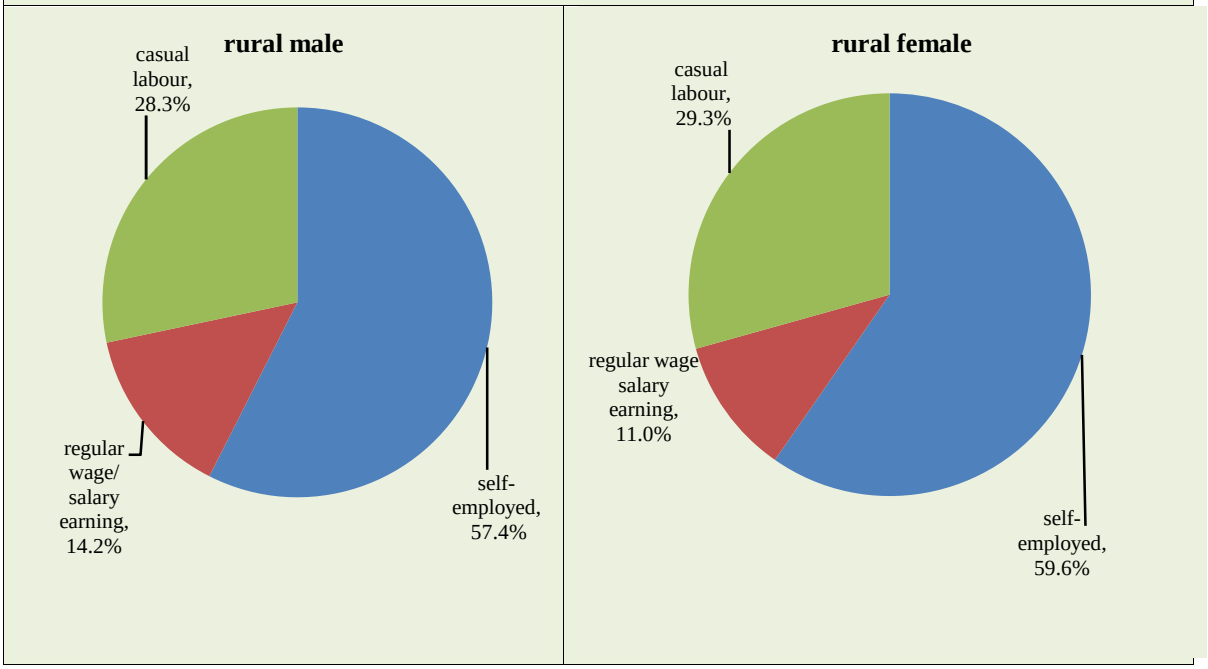

Figure 7: Percentage distribution of workers in usual status (ps+ss) in urban areas by status in employment during 2018-19

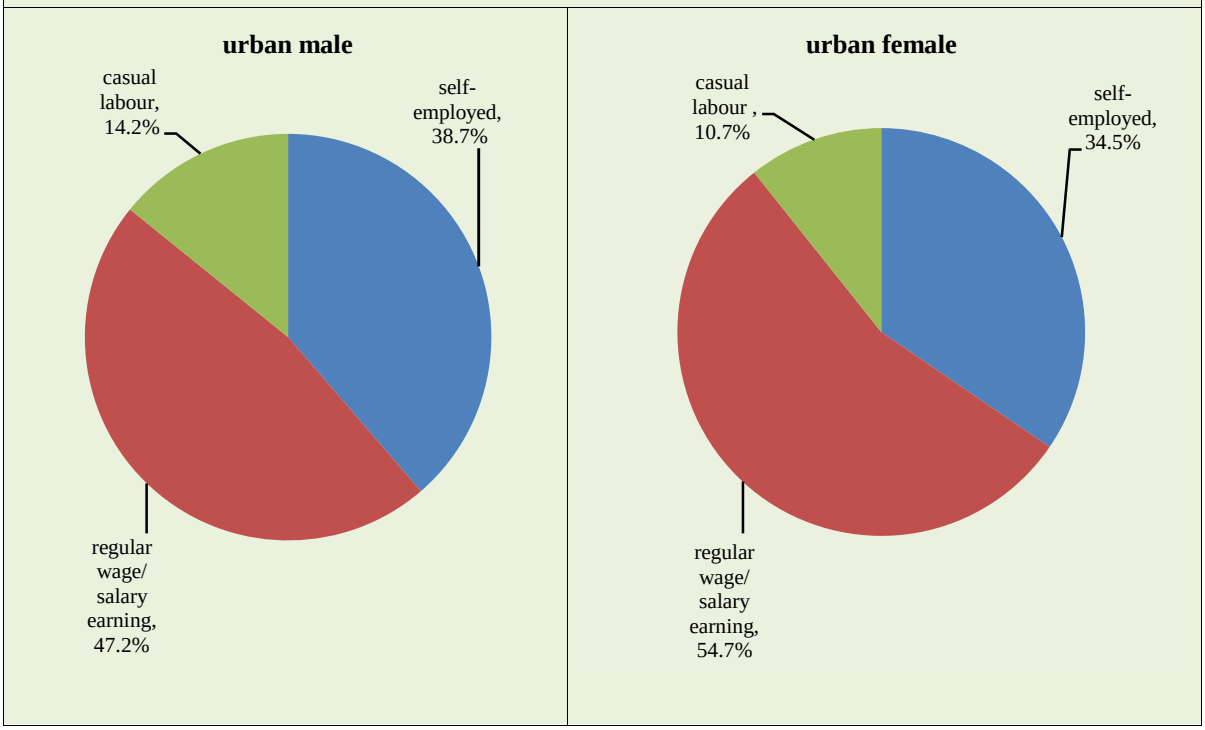

3.3.6 Industrial distribution of workers in usual status (ps+ss)

3.3.6.1 For classification of industry of work of the employed persons in usual status (ps+ss), the National Industrial Classification 2008 (NIC 2008) was used. In Statement 13, distribution of workers in usual status (ps+ss) is presented by broad industry division for 2018-19 and the 2017-18.

Statement 13: Percentage distribution of workers in usual status (ps+ss) by broad industry division during PLFS (2017-18) and PLFS (2018-19)

all-India

broad industry division as per NIC 2008	rural			urban			rural+urban		
	male	female	persons	male	female	person	male	female	person
(1)	(2)	(3)	(4)	(5)	(6)	(7)	(8)	(9)	(10)
PLFS (2018-19)									
agriculture	53.2	71.1	57.8	4.9	7.8	5.5	38.3	55.3	42.5
mining & quarrying	0.4	0.2	0.4	0.6	0.2	0.5	0.5	0.2	0.4
manufacturing	7.3	9.0	7.8	21.9	24.5	22.4	11.8	12.8	12.1
electricity, water, etc.	0.4	0.2	0.3	1.2	0.5	1.1	0.7	0.2	0.6
construction	15.4	6.0	13.0	11.6	4.1	10.0	14.2	5.5	12.1
trade, hotel & restaurant	9.8	4.3	8.4	25.2	13.8	22.8	14.5	6.7	12.6
transport, storage & communications	5.4	0.2	4.1	12.2	3.6	10.5	7.5	1.0	5.9
other services	8.0	9.1	8.3	22.3	45.6	27.1	12.4	18.2	13.8
all	100.0	100.0	100.0	100.0	100.0	100.0	100.0	100.0	100.0
PLFS (2017-18)									
agriculture	55.0	73.2	59.4	5.4	9.1	6.1	40.2	57.0	44.1
mining & quarrying	0.5	0.2	0.4	0.6	0.2	0.5	0.5	0.2	0.4
manufacturing	7.7	8.1	7.8	22.4	25.2	23.0	12.0	12.5	12.1
electricity, water, etc.	0.5	0.0	0.4	1.3	0.6	1.2	0.7	0.2	0.6
construction	14.5	5.3	12.3	11.7	4.1	10.2	13.7	5.0	11.7
trade, hotel & restaurant	9.2	4.0	7.9	24.5	13.0	22.1	13.7	6.3	12.0
transport, storage & communications	5.2	0.3	4.0	12.7	3.3	10.8	7.4	1.1	5.9
other services	7.6	8.9	7.9	21.5	44.4	26.2	11.7	17.8	13.2
all	100.0	100.0	100.0	100.0	100.0	100.0	100.0	100.0	100.0

Note: As per NIC - 2008 which was used in the current survey for recording industry of work for the employed persons, the different industry sections comprised the broad industry divisions mentioned in column 1 are as follows: ***agriculture*** *- section A;* ***mining & quarrying*** *- section B;* ***manufacturing*** *- section C;* ***electricity, water, etc.*** *- sections D & E; construction - section F;* ***trade, hotel & restaurant*** *- sections G & I;* ***transport, storage & communications*** *- sections H & J; other services – sections K to U.*

3.3.6.2 Detailed Table in Appendix A: Percentage distribution of usually working persons (ps+ss) by industry of work (4-digit code / division / section as per NIC-2008) at all-India

level is given in Table 26. Percentage distribution of usually working persons (ps+ss) by industry sections of NIC-2008 for each State/ UT is given in Table 27.

3.3.7 Distribution of usual status (ps+ss) workers by Occupation Division of NCO-2004

3.3.7.1 In PLFS, information on the type of occupation in which the workers in usual status (ps+ss) were engaged was collected at the 3-digit level of National Classification of Occupation (NCO-2004). In Statement 14 percentage distribution of workers in usual status (ps+ss) by broad occupation divisions during 2017-18 and 2018-19 are presented.

3.3.7.2 Detailed Table in Appendix A: Percentage distribution of workers by occupation sub-division /division at all-India level is given in Table 25.

Statement 14: Percentage distribution of workers in usual status (ps+ss) by occupation division of NCO 2004 during PLFS (2017-18) and PLFS (2017-18)

all-India

occupation division of NCO 2004	rural			urban			rural+urban		
	male	female	person	male	female	person	male	female	person
				PLFS (2018-19)					
(1)	(2)	(3)	(4)	(5)	(6)	(7)	(8)	(9)	(10)
1	5.7	3.5	5.2	16.9	10.8	15.7	9.2	5.3	8.2
2	2.2	1.8	2.1	8.5	12.6	9.3	4.1	4.5	4.2
3	2.3	3.6	2.6	6.6	11.9	7.7	3.6	5.7	4.1
4	1.2	0.6	1.1	4.4	5.5	4.6	2.2	1.8	2.1
5	7.3	4.2	6.5	17.2	16.6	17.0	10.3	7.3	9.6
6	39.9	48.0	42.0	3.9	5.0	4.1	28.8	37.4	30.9
7	10.2	7.4	9.5	17.9	15.5	17.4	12.6	9.4	11.8
8	5.4	0.7	4.2	10.4	1.8	8.7	7.0	1.0	5.5
9	25.8	30.3	27.0	14.3	20.2	15.5	22.3	27.8	23.6
all	100.0	100.0	100.0	100.0	100.0	100.0	100.0	100.0	100.0
				PLFS (2017-18)					
1	5.1	2.9	4.6	15.4	9.8	14.3	8.2	4.7	7.4
2	2.0	1.8	2.0	8.4	13.1	9.4	3.9	4.7	4.1
3	2.0	4.0	2.5	6.6	11.7	7.7	3.4	6.0	4.0
4	1.2	0.4	1.0	4.1	4.8	4.3	2.1	1.5	2.0
5	7.0	4.1	6.3	16.6	15.3	16.3	9.9	6.9	9.2
6	40.5	47.1	42.1	3.8	4.9	4.0	29.6	36.4	31.2
7	10.0	6.6	9.2	18.8	16.7	18.4	12.6	9.1	11.8
8	5.6	0.5	4.4	11.1	1.9	9.2	7.2	0.9	5.8
9	26.5	32.6	28.0	15.2	21.9	16.5	23.1	29.9	24.7
all	100.0	100.0	100.0	100.0	100.0	100.0	100.0	100.0	100.0

Note 1: The occupation divisions of NCO-2004 are: ***Division 1:*** *Legislators, senior officials and managers,* ***Division 2:*** *Professionals,* ***Division 3:*** *Technicians and associate professionals,* ***Division 4:*** *Clerks,* ***Division 5:*** *Service workers and shop & market sales workers,* ***Division 6****: Skilled agricultural and fishery workers,* ***Division 7:*** *Craft and related trades workers,* ***Division 8****: Plant and machine operators and assemblers,* ***Division 9****: Elementary occupations.*

3.4 Section Four: Employment in informal sector and conditions of employment

3.4.1 Informal sector enterprises:

3.4.1.0 According to the 15th ICLS conceptual framework, unincorporated enterprises owned by households, (i.e., *proprietary* and *partnership* enterprises including the informal producers' cooperatives) are largely considered as *informal sector* enterprises. In PLFS, *proprietary* and *partnership* enterprises are considered as *informal sector* enterprises. In Statement 15, share of workers in informal sector among workers in usual status (ps+ss) in non-agriculture sector is presented.

Statement 15: Percentage of workers engaged in *proprietary* and *partnership* (P & P) enterprises among workers (ps+ss) engaged in non-agriculture sector during PLFS (2017-18) and PLFS (2018-19)

all-India

category of workers	PLFS (2018-19)	PLFS (2017-18)
(1)	(2)	(3)
	rural	
male	76.5	74.4
female	58.5	59.2
person	73.6	72.1
	urban	
male	65.8	67.2
female	50.2	51.0
person	62.8	64.1
	rural+urban	
male	71.5	71.0
female	54.1	54.7
person	68.4	68.2

3.4.1.1 Detailed Table in Appendix A: Percentage distribution of usually working (ps+ss) persons by enterprise type for each State/ UT is given in Table 39.

3.4.2 Conditions of Employment

3.4.2.1 In this survey, from the employees (regular wage/salaried persons and casual labour) in usual status (ps+ss), information on the following conditions of employment was collected:

- *whether there was any written job contract in the employment,*
- *whether employees were eligible for the paid leave*
- *whether employees were covered under social security benefits*.

In Statement 16, percentage of *regular wage/ salaried employees* in usual status (ps+ss) engaged in non-agriculture sector in various conditions of employment are presented. These are:

(i) Regular wage/salaried employees in usual status (ps+ss) engaged in non-agricultural sector who had no written job contract

Information on *type of job contract* was recorded in terms of four categories viz. (i) *no written job contract, (ii) written job contract for 1 year or less, (iii) written job contract for more than 1 year to 3 years and (iv) written job contract for more than 3 years.*

(ii) Regular wage/salaried employees in usual status (ps+ss) engaged in non-agricultural sector who were not eligible for paid leave

Paid leave included leave during sickness, maternity or such leave as an employee was eligible to take without loss of pay, as per the conditions of employment. The situation was assessed excluding the paid off-days/holidays, which an enterprise normally allows to its employees.

(iii) Regular wage/salaried employees in usual status (ps+ss) engaged in non-agricultural sector who were not eligible for any social security benefit

For this survey the following social security benefits were only considered:

only PF/ pension (i.e., GPF, CPF, PPF, pension, etc.).
only gratuity
only health care & maternity benefits
only PF/ pension and gratuity
only PF/ pension and health care & maternity benefits.
only gratuity and health care & maternity benefits
PF/ pension, gratuity and health care & maternity benefits

Those who were not covered under any of the above social security schemes were considered as not eligible for any social security benefits.

Statement 16: Percentage of regular wage/salaried employees who had no written job contract, not eligible for paid leave and not eligible for any social security benefit among regular wage/salaried employees in usual status (ps+ss) in non-agriculture sector during PLFS (2017-18) and PLFS (2018-19)

all-India

category of regular wage/ salaried employees	percentage of regular wage/salaried employees who had no written job contract		percentage of regular wage/salaried employees not eligible for paid leave		percentage of regular wage/salaried employees not eligible for any social security benefit	
	PLFS (2018-19)	PLFS (2017-18)	PLFS (2018-19)	PLFS (2017-18)	PLFS (2018-19)	PLFS (2017-18)
(1)	(2)	(3)				
			rural			
male	70.4	71.7	58.6	58.1	55.4	51.9
female	58.2	58.5	49.5	47.9	57.7	55.1
person	67.8	69.2	56.7	56.2	55.9	52.5
			urban			
male	70.3	72.7	52.2	53.1	48.5	47.0
female	71.2	71.4	51.3	51.8	52.6	50.1
person	70.5	72.4	52.0	52.8	49.4	47.7
			rural+urban			
male	70.3	72.3	54.7	55.2	51.2	49.0
female	66.5	66.8	50.6	50.4	54.4	51.8
person	69.5	71.1	53.8	54.2	51.9	49.6

3.4.2.2 Detailed Table in Appendix A: Percentage of regular wage/ salaried employees in usual status (ps+ss) in non-agriculture sector *without written job contract, not eligible for paid leave and, without any social security benefit* for each State/ UT is given in Table 40.

3.5 Section Five: Earnings from employment

3.5.0 In PLFS information on earnings from employment was collected for all the three categories of workers, viz., *self-employed persons, regular wage/salaried employees* and *casual labour* as follows*:*

- For self-employed persons in current weekly status, information on earnings during the last 30 days from the self-employment activity in which the person was working as per current weekly status was collected.

- For regular wage/salaried employees in current weekly status, information on earnings during the preceding calendar month from the regular wage/salaried work in which the person was employed in the current weekly status was collected.

- For casual labour, information on earnings was collected for the casual labour work in which the person was engaged for each day of the reference week.

The estimates in this section are derived on the basis of data collected in the first visit schedules in the rural areas (since there was no revisit in rural areas) and for the urban areas on the basis of data collected in the schedules of first visit and the corresponding revisits conducted during the four quarters of the survey period, viz., during July–September 2018, October – December 2018, January- March 2019 and April- June 2019.

3.5.1 Earnings by regular wage/salaried employees in current weekly status during the preceding calendar month

3.5.1.1 Statement 17 presents, average wage/ salary earnings during the preceding calendar month received by regular wage/ salaried employees in current weekly status separately for each of the four quarters of the survey period of PLFS, i.e., during July–September 2018, October – December 2018, January- March 2019 and April- June 2019.

3.5.1.2 Detailed Table in Appendix A: Average wage/salary earnings during the preceding calendar month from the regular wage/salaried employment among the regular wage salaried employees in CWS for each State/ UT are given in Table 42.

Statement 17: Average wage/ salary earnings (in Rs) during the preceding calendar month by the regular wage/ salaried employees in current weekly status during the survey period 2018-19

all-India

survey period 2018-19	rural			urban			rural+urban		
	male	female	person	male	female	person	male	female	person
(1)	(2)	(3)	(4)	(5)	(6)	(7)	(8)	(9)	(10)
July- September 2018	13,245	8,077	12,192	18,914	14,686	17,942	16,557	12,183	15,598
October- December 2018	13,632	9,439	12,749	19,186	14,598	18,106	16,874	12,629	15,918
January – March 2019	13,524	8,804	12,532	19,149	14,426	18,057	16,842	12,285	15,827
April- June 2019	13,794	8,578	12,667	19,547	15,661	18,657	17,161	12,851	16,196

3.5.2 Average wage earnings by casual labour engaged in work other than public works per day

3.5.2.1 In PLFS, wage earnings by casual labour was recorded for each of the day of the reference week (last 7 days preceding the date of the survey) when the household member had worked as casual labour. Statement 18 presents the average wage earnings per day by casual labour engaged in works other than public works in each of the four quarters during the survey period.

Statement 18: Average earnings (in Rs.) per day by casual labour engaged in works other than public works during the survey period 2018-19

all-India

survey period 2018-19	rural			urban			rural+urban		
	male	female	person	male	female	person	male	female	person
(1)	(2)	(3)	(4)	(5)	(6)	(7)	(8)	(9)	(10)
July- September 2018	277	170	254	342	205	319	288	175	264
October- December 2018	287	186	265	349	226	331	298	190	276
January – March 2019	287	190	267	358	220	339	299	193	279
April- June 2019	297	199	279	368	244	352	310	204	291

3.5.2.2 Detailed Table in Appendix A: Average wage earnings per day from casual labour work other than public works in CWS for each State/ UT are given in Table 43.

3.5.3 Average gross earnings from self-employment work during last 30 days by the self-employed persons in current weekly status

3.5.3.1 In PLFS, information on gross earnings from self-employment work was collected through a single-shot question from the self-employed persons in current weekly status. In Statement 19, average gross earnings during the last 30 days from the self-employment work by the self-employed persons in the current weekly status are presented. It may be noted that average gross earnings have been calculated by excluding those self-employed persons who had reported earning as zero/not reported.

3.5.3.2 Detailed Table in Appendix A: Average gross earnings (Rs. 0.00) during last 30 days from self-employment among self-employed persons in CWS for each State/ UT are given in Table 44.

Statement 19: Average gross earnings (in Rs.) during the last 30 days from self-employment work in current weekly status during the survey period 2018-19

all-India

survey period 2018-19	rural			urban			rural+urban		
	male	female	person	male	female	person	male	female	person
(1)	(2)	(3)	(4)	(5)	(6)	(7)	(8)	(9)	(10)
July- September 2018	9,140	3,794	8,520	15,980	6,205	14,573	10,711	4,461	9,945
October- December 2018	9,392	4,381	8,802	16,349	6,636	14,944	11,007	5,005	10,262
January – March 2019	9,606	4,353	8,905	16,569	6,853	15,183	11,292	4,996	10,438
April- June 2019	9,543	4,335	8,743	18,001	6,755	16,353	11,674	4,919	10,648

3.6 Section Six: Hours worked

3.6.1 In PLFS information on hours worked during each day of the reference week was recorded when the household member was engaged in economic activity and for each of such days information was also collected on whether the household member was available for additional work. In this section, estimates are presented on hours actually worked and availability for additional hours of work in respect of those who were engaged in economic activity during the reference week. The estimates in this section are derived on the basis of data collected in the first visit schedules in the rural areas (since there was no revisit in rural areas) and for the urban areas on the basis of data collected in the schedules of first visit and revisit conducted during the four quarters of the survey period, viz., during July– September 2018, October – December 2018, January- March 2019 and April-June 2019.

3.6.2 Average hours actually worked

3.6.2.1 In Statement 20, average number of hours actually worked considering all the economic activities in a week are presented for different statuses in employment in current weekly status.

Statement 20: Average number of hours actually worked in a week by workers in different statuses in employment during the four quarters of the survey period 2018-19 (PLFS)

all-India

status in employment	rural			urban			rural+urban		
	male	female	person	male	female	person	male	female	person
(1)	(2)	(3)	(4)	(5)	(6)	(7)	(8)	(9)	(10)
July- September 2018									
self-employed	48.1	36.1	45.3	53.8	37.8	51.0	49.4	36.4	46.5
regular wage/ salaried employees	51.9	44.5	50.4	53.0	45.4	51.2	52.5	45.0	50.9
casual labour	44.0	38.7	42.7	43.8	40.3	43.2	44.0	38.9	42.8
all	47.5	37.9	45.3	52.1	42.3	50.1	48.9	39.0	46.7
October- December 2018									
self-employed	48.1	36.7	45.6	54.3	39.1	51.6	49.5	37.1	46.9
regular wage/ salaried employees	51.5	42.8	49.7	52.5	44.9	50.7	52.1	44.1	50.3
casual labour	44.1	38.5	42.7	44.3	40.4	43.7	44.1	38.7	42.9
all	47.6	38.0	45.4	52.1	42.6	50.2	48.9	39.3	46.8
January – March 2019									
self-employed	48.0	36.9	45.5	54.5	39.2	51.8	49.5	37.3	46.9
regular wage/ salaried employees	51.9	44.1	50.3	53.1	45.6	51.3	52.6	45.0	50.9
casual labour	45.1	39.2	43.7	44.6	37.8	43.6	45.0	39.0	43.7
all	47.8	38.6	45.6	52.5	42.8	50.6	49.2	39.7	47.1
April- June 2019									
self-employed	46.6	37.1	44.3	54.1	39.4	51.6	48.4	37.5	46.0
regular wage/ salaried employees	52.2	42.3	50.0	53.3	44.8	51.4	52.9	43.8	50.8
casual labour	44.4	38.9	43.1	43.8	39.0	43.1	44.3	38.9	43.1
all	46.8	38.4	44.8	52.4	42.5	50.4	48.6	39.5	46.5

3.6.2.2 ***Detailed Table in Appendix A:*** Average number of hours actually worked per week considering all the economic activities performed during the week for workers in CWS for each State/ UT is given in Table 45.

3.6.3 Percentage distribution of workers in CWS by hours actually worked

3.6.3.1 In Statement 21, percentage distribution of workers in current weekly status by different ranges of hours actually worked during the week is presented.

3.6.3.2 Detailed Table in Appendix A: Percentage distribution of workers in CWS by number of hours actually worked in a week for each State/ UT is given in Table 47.

Statement 21: Percentage distribution of workers in CWS by number of hours actually worked in a week during the four quarters of the survey period 2018-19

all-India

category of worker	0<hr≤ 12	12< hr ≤24	24< hr ≤36	36< hr≤48	48< hr≤60	60< hr≤72	72< hr≤84	hr >84	all
(1)	(2)	(3)	(4)	(5)	(6)	(7)	(8)	(9)	(10)
July- September 2018									
rural male	1.1	5.5	12.8	28.5	40.2	10.6	1.3	0.0	100.0
rural female	3.3	15.3	29.0	28.0	21.6	2.6	0.2	0.0	100.0
rural person	1.6	7.8	16.5	28.4	35.9	8.7	1.0	0.0	100.0
urban male	0.5	2.8	6.4	32.9	36.7	16.7	3.7	0.2	100.0
urban female	2.4	9.8	19.3	40.3	23.0	3.9	1.1	0.1	100.0
urban person	0.9	4.2	9.0	34.4	34.0	14.1	3.2	0.2	100.0
October- December 2018									
rural male	1.1	5.4	13.9	26.4	42.9	9.2	1.1	0.1	100.0
rural female	3.5	13.4	29.7	30.3	20.5	2.3	0.3	0.0	100.0
rural person	1.6	7.2	17.5	27.3	37.8	7.6	0.9	0.1	100.0
urban male	0.5	2.8	6.8	32.2	37.7	16.5	3.4	0.2	100.0
urban female	2.0	8.3	21.0	39.3	23.4	5.1	0.8	0.1	100.0
urban person	0.8	3.9	9.7	33.7	34.8	14.2	2.8	0.2	100.0
January – March 2019									
rural male	0.7	4.7	14.0	28.9	39.8	11.0	0.8	0.1	100.0
rural female	2.7	13.1	30.7	29.7	21.0	2.5	0.3	0.0	100.0
rural person	1.1	6.7	17.8	29.1	35.5	9.0	0.7	0.1	100.0
urban male	0.4	2.5	6.4	31.8	38.5	17.0	3.3	0.2	100.0
urban female	2.5	8.3	20.6	38.8	23.9	4.9	1.0	0.1	100.0
urban person	0.8	3.6	9.2	33.2	35.6	14.6	2.8	0.2	100.0
April- June 2019									
rural male	1.3	6.3	13.9	27.6	39.7	9.6	1.3	0.4	100.0
rural female	3.9	14.4	30.2	24.7	22.6	3.0	0.9	0.3	100.0
rural person	1.9	8.2	17.7	26.9	35.6	8.1	1.2	0.4	100.0
urban male	0.6	2.7	6.1	32.4	37.0	17.3	3.5	0.4	100.0
urban female	2.3	8.6	19.6	39.2	23.8	5.3	1.0	0.2	100.0
urban person	0.9	3.9	8.7	33.8	34.4	14.9	3.0	0.3	100.0

3.6.4 Hours available for additional work in rural areas

3.6.4.1 In Statement 22, percentage of workers in current weekly status who reported that they were available for additional work during the week is presented along with average hours available for additional work in rural areas.

Statement 22: Percentage of workers in current weekly status available for additional work and average number of hours of available for additional work for workers in different statuses in employment during the four quarters of the survey period 2018-19

rural **all-India**

status in employment	percentage of workers in CWS available for additional work during the week			average number of hours available for additional work by workers in a week		
	male	female	person	male	female	person
(1)	(2)	(3)	(4)	(5)	(6)	(7)
			July- September 2018			
self-employed	4.4	2.8	4.0	14.5	13.1	14.3
regular wage/salaried employees	1.7	5.2	2.4	12.3	11.3	11.8
casual labour	2.5	2.1	2.4	6.3	9.5	7.0
all	3.5	2.9	3.3	12.8	12.0	12.6
			October- December 2018			
self-employed	3.8	2.9	3.6	11.4	8.4	10.9
regular wage/salaried employees	1.5	2.8	1.8	10.7	11.7	11.0
casual labour	1.8	1.8	1.8	7.6	6.2	7.2
all	2.9	2.6	2.8	10.7	8.5	10.3
			January – March 2019			
self-employed	4.8	3.9	4.6	10.7	11.8	10.9
regular wage/salaried employees	0.9	2.7	1.3	11.8	16.2	13.7
casual labour	2.1	2.8	2.3	9.5	11.1	10.0
all	3.5	3.4	3.5	10.5	12.1	10.9
			April- June 2019			
self-employed	4.3	4.6	4.3	12.0	11.9	12.0
regular wage/salaried employees	1.8	2.0	1.8	10.8	11.1	10.9
casual labour	2.9	0.6	2.3	10.5	5.3	10.1
all	3.5	3.0	3.4	11.5	11.4	11.5

3.6.4.2 Detailed Table in Appendix A: Average number of hours available for additional work in a week for persons with different broad activity status in employment in CWS at all-India level is given in Table 46.

3.6.5 Hours available for additional work in urban areas

3.6.5.1 In Statement 23, percentage of workers in current weekly status who reported that they were available for additional work during the week is presented along with average hours available for additional work in urban areas.

Statement 23: Percentage of workers in current weekly status available for additional work and average number of hours available for additional work for workers in different statuses in employment during the four quarters of the survey period 2018-19

urban **all-India**

status in employment	percentage of workers in CWS available for additional work			average number of hours available for additional work for workers in a week		
	male	female	person	male	female	person
(1)	(2)	(3)	(4)	(5)	(6)	(7)
			July- September 2018			
self-employed	2.8	6.6	3.4	11.6	10.4	11.2
regular wage/salaried employees	1.3	4.1	2.0	9.7	10.1	9.9
casual labour	1.9	2.0	1.9	6.7	7.4	6.8
all	2.0	4.7	2.5	10.4	10.1	10.3
			October- December 2018			
self-employed	1.7	2.9	1.9	10.9	11.0	10.9
regular wage/salaried employees	1.1	2.6	1.4	8.5	17.1	12.2
casual labour	2.1	2.8	2.2	8.0	10.7	8.5
all	1.5	2.7	1.7	9.5	14.4	11.1
			January – March 2019			
self-employed	2.1	3.7	2.4	11.3	14.0	12.1
regular wage/salaried employees	0.9	2.5	1.3	8.8	15.5	11.8
casual labour	1.9	2.4	1.9	8.4	7.4	8.2
all	1.5	2.9	1.8	10.1	14.3	11.4
			April- June 2019			
self-employed	1.7	4.5	2.2	10.7	9.3	10.2
regular wage/salaried employees	0.7	2.9	1.2	10.3	13.9	12.3
casual labour	1.4	2.0	1.5	8.6	6.6	8.2
all	1.2	3.3	1.6	10.2	11.5	10.7

3.7 Section Seven: Unemployment

3.7.0 Estimates relating to unemployment rate in PLFS are obtained in the following approaches:

(i) in the *usual status (ps+ss)* approach. In this approach, the estimates of unemployment rates are based on usual status considering principal and subsidiary statuses together and is called unemployed in *usual status (ps+ss)* or *usual status (adjusted)*.

(ii) in the *current weekly status* approach.

The estimate of unemployed in *current weekly status* gives an average picture of unemployment in a short period of 7 days during the survey period. According to the *current weekly status* approach, a person was considered as unemployed in a week if

he/she did not work even for 1 hour during the week but sought or was available for work at least for 1 hour during the week.

3.7.1 Unemployment Rates

3.7.1.1 *Unemployment rate* (UR) is defined as the percentage of unemployed persons in the *labour force*. In Statement 24, unemployment rate in usual status (ps+ss) and current weekly status are presented for 2017-18 and 2018-19. In this Statement, the proportion of unemployed (in per cent) in the population is also presented in the parenthesis.

Statement 24: Unemployment rates (in percent) according to usual status (ps+ss) and current weekly status (CWS) during PLFS (2017 – 2018) and PLFS (2018-19)

all-India

status	PLFS (2018-19)			PLFS (2017-18)		
	male	female	person	male	female	person
(1)	(2)	(3)	(4)	(5)	(6)	(7)
			rural			
usual status (ps+ss)	5.6 (3.1)	3.5 (0.7)	5.0 (1.9)	5.8 (3.2)	3.8 (0.7)	5.3 (2.0)
CWS	8.7 (4.8)	7.3 (1.2)	8.4 (3.0)	8.8 (4.8)	7.7 (1.2)	8.5 (3.1)
			urban			
usual status (ps+ss)	7.1 (4.0)	9.9 (1.6)	7.7 (2.8)	7.1 (4.0)	10.8 (1.7)	7.8 (2.9)
CWS	8.9 (5.0)	12.1 (1.9)	9.5 (3.5)	8.8 (5.0)	12.8 (2.0)	9.6 (3.5)
			rural+urban			
usual status (ps+ss)	6.0 (3.4)	5.2 (1.0)	5.8 (2.2)	6.2 (3.4)	5.7 (1.0)	6.1 (2.2)
CWS	8.8 (4.8)	8.7 (1.4)	8.8 (3.2)	8.8 (4.8)	9.1 (1.4)	8.9 (3.2)

Figures in parenthesis give the proportion of unemployed (PU) person in the population in per cent

3.7.1.2 Detailed Table in Appendix A: Percentage distribution of persons by usual status (ps+ss) for each age-group at all-India level is given in Table 15. Unemployment Rate according to usual status (ps+ss) for each State/UT is given in Table 18. Percentage distribution of persons by current weekly status for each age-group at all-India level is given in Table 33. Unemployment Rate according to current weekly status for each State/UT is given in Table 36.

3.7.2 Unemployment Rates among the Educated

3.7.2.1 As mentioned earlier, in this report the educated persons are defined as those who have attained the educational level of *secondary and above*. Normally, one can attain this educational level at the age of 15 years or above. Thus, the unemployment rate among the educated is presented for persons of age 15 years and above. In Statement 25, the unemployment rates in usual status (ps+ss) are given for different educational attainments at the all-India level is presented during 2018-19 and 2017-18.

Statement 25: Unemployment rates (in per cent) according to usual status (ps+ss) for the persons of age 15 years and above with different educational attainments during PLFS (2017-18) and PLFS (2018-19)

all-India

general educational level	unemployment rate								
	rural			urban			rural+urban		
	male	female	person	male	female	person	male	female	person
(1)	(2)	(3)	(4)	(5)	(6)	(7)	(8)	(9)	(10)
				PLFS (2018-19)					
not literate	1.4	0.0	0.8	3.4	0.9	2.4	1.8	0.1	1.1
literate & up to primary	2.7	0.6	2.2	3.4	1.5	3.0	2.9	0.8	2.4
middle	5.3	1.7	4.7	5.4	4.3	5.3	5.3	2.4	4.8
secondary & above	10.1	16.6	11.2	9.2	17.6	10.8	9.7	17.1	11.0
all	5.5	3.5	5.0	7.0	9.8	7.6	6.0	5.1	5.8
				PLFS (2017-18)					
not literate	1.7	0.1	1.1	2.1	0.8	1.6	1.8	0.2	1.2
literate & up to primary	3.1	0.6	2.5	3.6	1.3	3.1	3.2	0.8	2.7
middle	5.7	3.7	5.4	6.0	5.1	5.9	5.8	4.0	5.5
secondary & above	10.5	17.3	11.5	9.2	19.8	11.3	9.9	18.5	11.4
all	5.7	3.8	5.3	6.9	10.8	7.7	6.1	5.6	6.0

3.7.2.2 Detailed Table in Appendix A: Unemployment rate according to usual status (ps+ss) for persons of age 15 years and above of different general education level for each State/UT is given in Table 24.

3.7.3 Unemployment Rates of the Youth

3.7.3.1 In this report, persons aged 15-29 years, are considered as the youth. Statement 26 gives the unemployment rates among the youth at the all-India level in 2017-18 and 2018-19.

Statement 26: Unemployment rates (in per cent) according to usual status (ps+ss) for the persons of age 15-29 years during PLFS (2017-18) and PLFS (2018-19)

all-India

sector	unemployment rate					
	PLFS (2018-19)			PLFS (2017-18)		
	male	female	person	male	female	person
(1)	(2)	(3)	(4)	(5)	(6)	(7)
rural	16.6	13.8	16.0	17.4	13.6	16.6
urban	18.7	25.7	20.2	18.7	27.2	20.6
rural+urban	17.2	17.7	17.3	17.8	17.9	17.8

3.7.3.2Detailed Tables in Appendix A: Unemployment Rate (UR) (in per cent) according to usual status (ps+ss) for persons of age 15-29 years for each State/UT for each State/UT is given in Table 18.

3.8 Section Eight: Technical education, vocational/technical training and number of years in formal education

3.8.1 Technical Education

3.8.1.1 A degree in engineering, medicine, agriculture, management, crafts, etc. or a diploma/certificate in agriculture, engineering/technology, medicine, crafts, etc., was included under technical education. The distribution of persons of age 15 years and above by level of attainment of technical education is given in Statement 27 at the all-India level.

Statement 27: Percentage distribution of persons of age 15 years and above by technical education during PLFS (2018-19)

all-India

category of persons	percentage distribution of persons by level of technical education				
	percentage of persons without any technical education	degree in technical education	diploma/ certificate below graduate level	diploma/ certificate graduate level and above	total
(1)	(2)	(3)	(4)	(5)	(6)
			rural		
male	97.9	0.5	1.2	0.3	100.0
female	99.1	0.3	0.4	0.1	100.0
person	98.5	0.4	0.9	0.3	100.0
			urban		
male	92.4	3.5	2.9	1.1	100.0
female	96.1	1.7	1.2	0.8	100.0
person	94.2	2.7	2.1	1.0	100.0
			rural+urban		
male	96.1	1.5	1.7	0.6	100.0
female	98.1	0.8	0.7	0.3	100.0
person	97.1	1.1	1.2	0.5	100.0

3.8.1.2 Detailed Tables in Appendix A: Percentage distribution of persons of age 15 years & above by technical educational level at all-India level is given in Table 9.

3.8.2 Vocational/technical Training

3.8.2.1 Formal and other than formal (non-formal or informal) vocational/technical training: In PLFS, information on formal and other than formal (non-formal or informal) vocational/technical training received was collected for persons of age 12-59 years. In Statement 28, percentage distribution of persons of age 15-59 years by status of vocational /technical training received is presented. In Statement 29, Percentage of persons of age 15-29 years and 15-59 years who received formal vocational/technical training during 2017-18 and 2018-19 are presented.

Statement 28: Percentage distribution of persons in the age group 15-59 years by status of vocational/ technical training received during PLFS (2018-19)

all-India

category of persons	received vocational training							did not receive vocational training	total (incl. n.r.)
	formal	other than formal					total (formal and non-formal)		
		hereditary	self-learning	learning on the job	others	total non-formal			
(1)	(2)	(3)	(4)	(5)	(6)	(7)	(8)	(9)	(10)
					rural				
male	1.8	3.9	3.2	4.2	0.8	12.1	13.8	86.2	100.0
female	1.1	1.5	1.5	1.1	0.8	4.8	5.9	94.1	100.0
person	1.5	2.7	2.3	2.6	0.8	8.4	9.9	90.1	100.0
					urban				
male	4.9	1.3	4.3	7.6	1.5	14.6	19.5	80.5	100.0
female	3.9	0.5	1.6	1.5	1.4	5.0	8.9	91.1	100.0
person	4.4	0.9	3.0	4.6	1.5	9.9	14.3	85.7	100.0
					rural+urban				
male	2.8	3.1	3.5	5.3	1.0	12.9	15.7	84.3	100.0
female	2.0	1.2	1.5	1.2	1.0	4.9	6.9	93.1	100.0
person	2.4	2.1	2.5	3.3	1.0	8.9	11.3	88.7	100.0

Statement 29: Percentage of persons of age 15-29 years and 15-59 years who received formal vocational/technical training during PLFS (2017-18) and PLFS (2018-19)

all-India

category of persons	**PLFS (2018-19)**		**PLFS (2017-18)**	
	age group			
	15-29 years	15-59 years	15-29 years	15-59 years
(1)	(2)	(3)	(4)	(5)
		rural		
male	2.4	1.8	2.0	1.5
female	1.5	1.1	1.3	0.9
person	2.0	1.5	1.7	1.2
		urban		
male	4.8	4.9	4.6	4.0
female	4.6	3.9	4.2	3.3
person	4.7	4.4	4.4	3.7
		rural+urban		
male	3.2	2.8	2.8	2.3
female	2.5	2.0	2.2	1.7
person	2.8	2.4	2.5	2.0

3.8.2.2 Detailed Tables in Appendix A: Percentage distribution of persons by vocational/technical training received for persons of age 15-29 years and 15-59 years at all-India level is given in Table 12.

3.8.2.3 Field of formal vocational/technical training: Field of vocational/technical training signifies the specific area of the training that a person has obtained. In the survey, data in respect of 21 specific fields of training were collected and the results are presented in Statement 30 in the form of distribution of persons of age 15-59 years who received

formal vocational training by field of training at the all-India level. The descriptions of the field of training and corresponding codes are given at the bottom of the statement.

Statement 30: Percentage distribution of persons of age 15-59 years who received formal vocational/technical training by field of training during PLFS (2018-19)

all-India

field of training* (code)	rural			urban			rural+urban		
	male	female	person	male	female	person	male	female	person
(1)	(2)	(3)	(4)	(5)	(6)	(7)	(8)	(9)	(10)
01	0.0	0.0	0.0	0.0	0.2	0.1	0.0	0.1	0.1
02	1.8	0.7	1.4	0.3	0.2	0.3	0.9	0.4	0.7
03	0.3	0.8	0.5	1.0	0.8	0.9	0.7	0.8	0.7
04	0.6	3.3	1.7	0.7	1.6	1.1	0.6	2.3	1.3
05	4.6	0.3	2.9	3.6	0.1	2.1	4.0	0.2	2.4
06	0.3	5.5	2.3	0.0	7.9	3.5	0.2	7.0	3.0
07	0.1	0.0	0.1	1.8	0.4	1.2	1.1	0.2	0.7
08	5.0	0.6	3.3	5.0	1.5	3.4	5.0	1.1	3.4
09	17.5	2.3	11.6	14.4	2.1	9.0	15.7	2.2	10.1
10	3.0	5.6	4.0	4.4	6.1	5.1	3.8	5.9	4.6
11	1.2	0.4	0.9	1.8	1.8	1.8	1.5	1.3	1.4
12	1.2	0.0	0.7	1.4	0.2	0.9	1.3	0.1	0.8
13	20.9	19.1	20.2	27.4	25.2	26.4	24.6	22.8	23.8
14	0.3	0.0	0.2	0.5	0.3	0.4	0.4	0.2	0.3
15	7.9	0.2	4.9	9.6	0.4	5.6	8.9	0.4	5.3
16	0.5	0.0	0.3	2.1	0.4	1.3	1.4	0.3	0.9
17	2.6	3.8	3.1	5.0	10.4	7.3	4.0	7.9	5.6
18	0.5	0.0	0.3	0.4	0.0	0.3	0.5	0.0	0.3
19	0.3	0.2	0.3	0.6	0.4	0.5	0.5	0.3	0.4
20	1.4	27.2	11.4	1.9	17.2	8.5	1.7	21.0	9.7
21	1.6	5.7	3.2	1.1	3.4	2.1	1.3	4.3	2.6
99	28.3	24.3	26.8	17.1	19.4	18.1	22.0	21.3	21.7
all	100.0	100.0	100.0	100.0	100.0	100.0	100.0	100.0	100.0

: **Field of training: aerospace and aviation-01, agriculture, non-crop based agriculture, food processing - 02, allied manufacturing- gems and jewellery, leather, rubber, furniture and fittings, printing - 03, artisan/ craftsman/ handicraft/ creative arts and cottage based production - 04, automotive - 05,beauty and wellness - 06, chemical engineering, hydrocarbons, chemicals and petrochemicals - 07, civil engineering- construction, plumbing, paints and coatings - 08,electrical, power and electronics - 09, healthcare and life sciences-10, hospitality and tourism - 11, iron and steel, mining, earthmoving and infra building - 12, IT-ITeS -13, logistics - 14, mechanical engineering-capital goods, strategic manufacturing -15, media-journalism, mass communication and entertainment - 16, office and business related work -17, security -18, telecom - 19, textiles and handlooms, apparels - 20, work related to childcare, nutrition, pre-school and crèche -21, other -99.*

3.8.2.4 Detailed Table in Appendix A: Percentage distribution of persons in the age group 15-59 years who received formal vocational/technical training by field of training at all-India level for each broad usual status (ps+ss)is given in Table 13.

3.8.2.5 Formal vocational/technical training and broad activity status: Percentage distribution of persons in the age group 15-59 years who received formal vocational/ technical training by each of the broad activity status (viz., employed, unemployed and not in labour force) in the usual status (ps+ss) is given in Statement 31 at the all-India level.

3.8.2.6 Detailed Table in Appendix A: Percentage distribution of persons in the age group 15-59 years who received formal vocational/technical training by broad activity status

(viz., employed, unemployed and not in labour force) in the usual status (ps+ss) at all-India level is given in Table 14.

Statement 31: Percentage distribution of persons in the age group 15-59 years who received formal vocational/technical training by broad activity status (viz., employed, unemployed and not in labour force) in usual status (ps+ss) during PLFS (2018-19)

all-India

category of persons	usual activity status (ps+ss)			
	employed	unemployed	not in labour force	all
(1)	(2)	(3)	(4)	(5)
		rural		
male	73.5	12.3	14.2	100.0
female	45.1	9.7	45.2	100.0
person	62.6	11.3	26.1	100.0
		urban		
male	78.2	10.2	11.5	100.0
female	43.9	8.1	48.0	100.0
person	63.3	9.3	27.4	100.0
		rural+urban		
male	76.2	11.1	12.7	100.0
female	44.4	8.7	46.9	100.0
person	63.0	10.1	26.9	100.0

3.8.3 Number of years in formal education

3.8.3.1 In PLFS for the literate persons who had the highest level of educational attainment any of *below primary, primary, middle, secondary, higher secondary, diploma/certificate course, graduate and post graduate and above* information on number of years in formal education was collected. In Statement 32, average number of years in formal education completed by workers in usual status (ps+ss) of age 15-29 years and 15 years and above who are literate through formal schooling are presented.

Statement 32: Average number of years spent in formal education by workers in usual status (ps+ss) who are literate through formal schooling during PLFS (2018-19)

all-India

category of workers in usual status (ps+ss)	age of the worker in usual status (ps+ss)	
	15-29 years	15 years & above
(1)	(2)	(3)
	rural	
male	9.6	9.0
female	9.1	8.2
person	9.5	8.9
	urban	
male	10.9	10.9
female	12.4	11.3
person	11.2	10.9
	rural+urban	
male	10.0	9.6
female	10.2	9.2
person	10.0	9.6

3.8.3.2 Detailed Tables in Appendix A: Average number of years spent in formal education by workers in usual status (ps+ss) for different age groups who are literate through formal schooling by industry of work at all-India level is given in Table 11.

3.9 Section Nine: Employment status among social groups

3.9.0 In this section the employment status among persons belonging to the four social groups, viz., *scheduled tribe* (ST), *scheduled caste* (SC), *other backward class* (OBC) and the rest referred to as *others* are presented. In PLFS, for each household surveyed, the social group to which the head of the household belonged to was recorded. The social group of the head of the household was considered as the social group of all the members of the household irrespective of the actual social group to which the individual members belonged. It may be noted that the scope of the survey being all households without special focus on social groups, sample design was not tailored to netting in social groups like *Scheduled Caste (SC)* and *Scheduled Tribe (ST)*, etc. Thus, sample size for the social groups in different States/UTs may not be enough to provide sufficiently reliable estimates of the various indicators and therefore, the estimates for the social groups are not presented for different State/UT in the Report.

3.9.1 Distribution of persons by social group

3.9.1.1 In Statement 33 percentage distribution of persons belonging to different social groups viz., ST, SC, OBC and *others* in India during 2018-19 is presented.

3.9.1.2 Detailed Table in Appendix A: Sample numbers and estimated numbers of persons for different social groups at all-India level is given in Table 50.

Statement 33: Percentage distribution of persons among different social groups in PLFS (2018-19)

all-India

social group	rural			urban			rural+urban		
	male	female	persons	male	female	persons	male	female	persons
(1)	(2)	(3)	(4)	(5)	(6)	(7)	(8)	(9)	(10)
ST	11.6	11.6	11.6	3.1	3.2	3.2	9.0	9.1	9.0
SC	22.5	22.3	22.4	14.1	14.0	14.1	19.9	19.8	19.9
OBC	44.1	44.6	44.3	42.9	43.4	43.1	43.7	44.2	44.0
others	21.9	21.5	21.7	39.8	39.3	39.6	27.3	26.9	27.1
all	100.0	100.0	100.0	100.0	100.0	100.0	100.0	100.0	100.0

3.9.2 Labour force participation rate among persons in different social groups during 2017-18

3.9.2.1 In Statement 34, LFPRs (in per cent) in usual status (ps+ss) among persons belonging to different social groups during 2017-18 and 2018-19 are presented. In Figure 8, LFPR among different social groups during 2018-19 is presented.

Statement 34: Labour Force Participation Rate (in per cent) according to usual status (ps+ss) for different social groups in PLFS (2017-18) and PLFS (2018-19)

all-India

social group	rural			urban			rural+urban		
	male	female	person	male	female	person	male	female	person
(1)	(2)	(3)	(4)	(5)	(6)	(7)	(8)	(9)	(10)
PLFS (2018-19)									
ST	57.3	28.7	43.3	54.3	18.4	36.5	57.0	27.6	42.5
SC	55.1	19.5	37.7	57.2	18.4	38.4	55.6	19.2	37.9
OBC	54.1	19.6	37.1	56.4	16.6	36.9	54.8	18.7	37.0
others	56.1	15.1	36.1	57.0	14.5	36.5	56.5	14.9	36.3
all	55.1	19.7	37.7	56.7	16.1	36.9	55.6	18.6	37.5
PLFS (2017-18)									
ST	56.6	27.6	42.5	53.6	18.4	36.6	56.3	26.6	41.8
SC	55.9	18.0	37.3	57.3	19.2	38.6	56.2	18.2	37.6
OBC	53.6	17.4	36.0	57.2	16.1	36.9	54.6	17.1	36.2
others	55.6	15.0	35.9	57.0	14.2	36.1	56.2	14.7	35.9
all	54.9	18.2	37.0	57.0	15.9	36.8	55.5	17.5	36.9

Figure 8: LFPR (in per cent) in usual status (ps+ss) among persons of different social groups during 2018-19

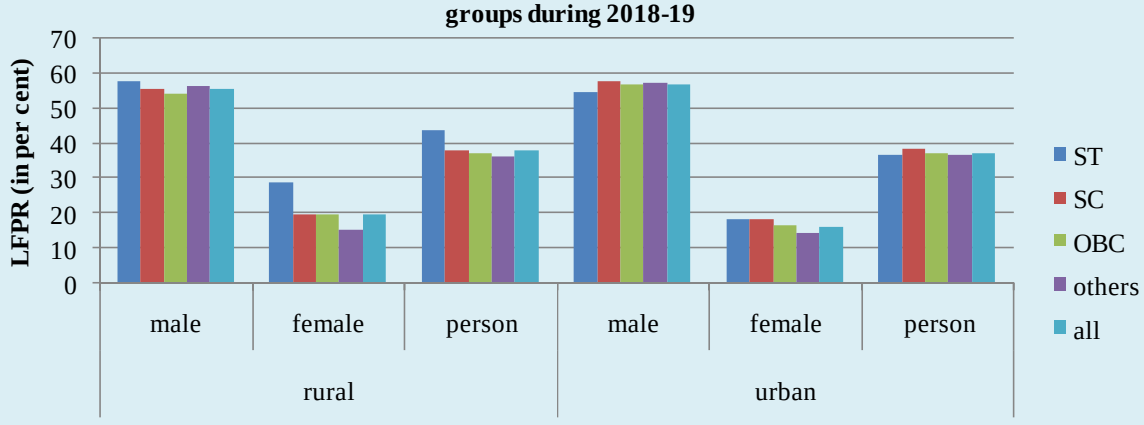

3.9.2.2 Detailed Table in Appendix A: LFPR in usual status (ps+ss) for different social groups at all-India level is given in Table 50.

3.9.3 Worker Population Ratio (WPR) in usual status (ps+ss) among persons in different social groups during 2017-18

3.9.3.1 In Statement 35, WPRs (in per cent) in usual status (ps+ss) among persons belonging to different social groups during 2017-18 and 2018-19 are presented. WPR in usual status (ps+ss) for different social groups during 2018-19 is presented in Figure 9.

Statement 35: Worker Population Ratio (WPR) (in per cent) according to usual status (ps+ss) for different social groups in PLFS (2017-18) and PLFS (2018-19)

all-India

social group	rural			urban			rural+urban		
	male	female	person	male	female	person	male	female	person
(1)	(2)	(3)	(4)	(5)	(6)	(7)	(8)	(9)	(10)
PLFS (2018-19)									
ST	54.8	28.0	41.6	48.6	15.8	32.3	54.1	26.7	40.6
SC	51.6	18.9	35.6	51.8	16.8	34.8	51.6	18.4	35.4
OBC	51.1	18.9	35.2	52.4	15.0	34.1	51.5	17.7	34.9
others	53.2	14.3	34.2	53.7	13.1	34.1	53.4	13.7	34.1
all (incl. n.r.)	52.1	19.0	35.8	52.7	14.5	34.1	52.3	17.6	35.3
PLFS (2017-18)									
ST	53.8	27.0	40.8	49.9	17.0	33.9	53.4	25.9	40.0
SC	52.3	17.4	35.2	52.5	17.2	35.2	52.4	17.3	35.2
OBC	50.5	16.8	34.1	53.2	14.3	34.0	51.3	16.1	34.1
others	52.2	14.1	33.7	53.1	12.6	33.3	52.6	13.5	33.5
all	51.7	17.5	35.0	53.0	14.2	33.9	52.1	16.5	34.7

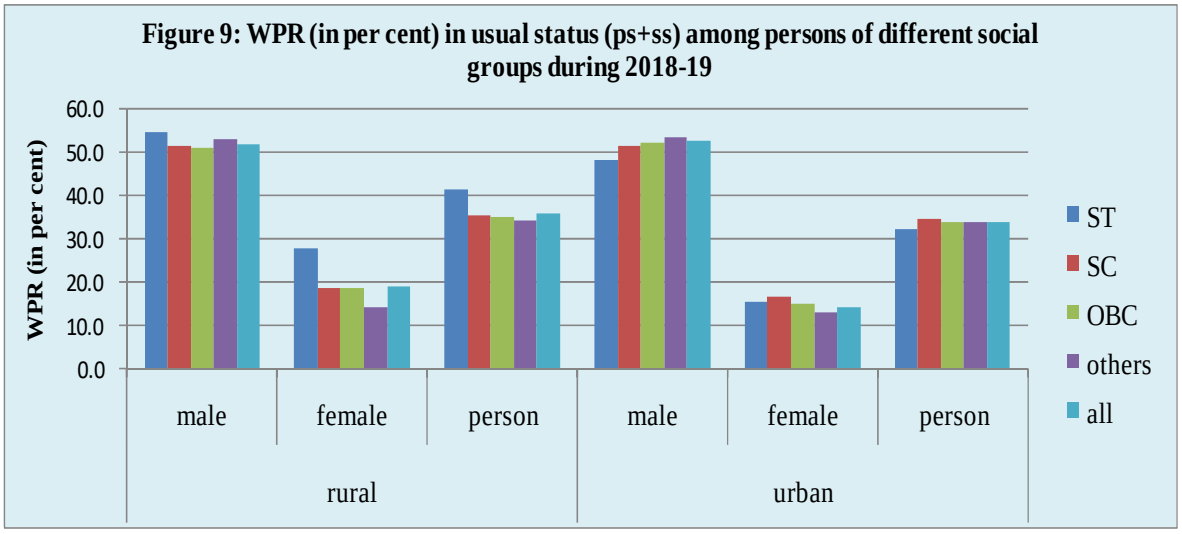

3.9.3.2 Detailed Table in Appendix A: WPR in usual status (ps+ss) for different social groups at all-India level is given in Table 50.

3.9.4 Unemployment rate (UR) in usual status (ps+ss) among persons in different social groups during 2017-18 and 2018-19

3.9.4.1 In Statement 36, UR (in per cent) in usual status (ps+ss) among persons belonging to different social groups are presented for 2017-18 and 2018-19.

Statement 36: Unemployment rate (UR) (in per cent) according to usual status (ps+ss) for different social groups in PLFS (2017-18) and PLFS (2018-19)

all-India

social group	rural			urban			rural+urban		
	male	female	person	male	female	person	male	female	person
(1)	(2)	(3)	(4)	(5)	(6)	(7)	(8)	(9)	(10)
PLFS (2018-19)									
ST	4.4	2.4	3.8	10.5	14.4	11.5	5.0	3.3	4.5
SC	6.5	3.0	5.6	9.5	8.6	9.3	7.2	4.2	6.4
OBC	5.6	3.3	5.0	7.2	10.0	7.8	6.1	5.1	5.9
others	5.1	5.8	5.3	5.8	9.8	6.6	5.5	7.5	5.9
all	5.6	3.5	5.0	7.1	9.9	7.7	6.0	5.2	5.8
PLFS (2017-18)									
ST	4.9	2.2	4.0	7.0	7.6	7.1	5.1	2.6	4.3
SC	6.4	3.2	5.6	8.2	10.5	8.8	6.8	4.9	6.3
OBC	5.7	3.8	5.3	6.9	10.9	7.8	6.1	5.7	6.0
others	6.1	5.9	6.0	6.8	11.2	7.6	6.4	8.1	6.7
all	5.8	3.8	5.3	7.1	10.8	7.8	6.2	5.7	6.1

3.9.4.2 Detailed Table in Appendix A: UR in usual status (ps+ss) for different social groups at all-India level is given in Table 50.

3.10 Section Ten: Employment status among religious groups

3.10.0 In PLFS information on the religious group to which the head of the household belonged was collected and for the purpose of this report for each household surveyed, the reported religion of the head of the household was considered as the religion of all the members of the household irrespective of the actual religion followed by individual members. Religious group of the household members was recorded in the following 8 categories: *Hinduism, Islam, Christianity, Sikhism, Jainism, Buddhism, Zoroastrianism,* and the rest referred to as *others*. It may be noted that the scope of the survey being all households without special focus on religious groups, sample design was not tailored to netting in different religious groups. Thus, sample size for the religious groups in different States/UTs may not be enough to provide sufficiently reliable estimates of the various indicators and therefore, the estimates for the religious groups are not presented for different State/UT in the Report. Discussion in this section has been confined to the following religious groups, *Hinduism, Islam, Christianity and Sikhism* which are referred to as major religious groups.

3.10.1 Distribution of persons by religious group

3.10.1.1 In Statement 37, share of the religious groups *Hinduism, Islam, Christianity and Sikhism* in total population during 2018-19 is presented.

3.10.1.2 Sample numbers and estimated numbers of persons for different religious groups at all-India level is given in Table 53.

Statement 37: Percentage share of persons of major religious groups in PLFS (2018-19)

all-India

major religious groups	rural			urban			rural+urban		
	male	female	person	male	female	person	male	female	person
(1)	(2)	(3)	(4)	(5)	(6)	(7)	(8)	(9)	(10)
Hinduism	83.6	83.4	83.5	76.9	76.4	76.6	81.5	81.3	81.4
Islam	11.2	11.3	11.3	17.2	17.1	17.2	13.1	13.1	13.1
Christianity	2.2	2.3	2.2	2.8	3.3	3.0	2.4	2.6	2.5
Sikhism	1.7	1.6	1.7	1.4	1.4	1.4	1.6	1.6	1.6

3.10.2 Labour force participation rate among persons in major religious groups during 2017-18 and 2018-19

3.10.2.1 In Statement 38, LFPRs (in per cent) in usual status (ps+ss) among persons belonging to the major religious groups during 2017-18 and 2018-19 are presented. LFPR among persons of different religious groups during 2018-19 is presented in Figure 10.

Statement 38: Labour Force Participation Rate (in per cent) according to usual status (ps+ss) for major religious groups in PLFS (2017-18) and PLFS (2018-19)

all-India

major religious groups	rural			urban			rural+urban		
	male	female	person	male	female	person	male	female	person
(1)	(2)	(3)	(4)	(5)	(6)	(7)	(8)	(9)	(10)
PLFS (2018-19)									
Hinduism	55.4	20.5	38.3	57.4	17.1	37.9	56.0	19.5	38.2
Islam	52.4	11.0	32.0	54.1	10.4	32.9	53.1	10.8	32.3
Christianity	57.1	27.6	42.0	55.0	23.8	38.5	56.3	26.1	40.7
Sikhism	56.9	15.4	36.9	57.0	14.1	36.3	56.9	15.0	36.7
all	55.1	19.7	37.7	56.7	16.1	36.9	55.6	18.6	37.5
PLFS (2017-18)									
Hinduism	55.4	19.1	37.7	57.4	17.1	37.7	55.9	18.6	37.7
Islam	50.4	10.5	30.7	55.1	8.8	32.0	52.1	9.9	31.2
Christianity	56.3	22.8	39.6	55.2	22.8	38.5	55.9	22.8	39.2
Sikhism	58.5	11.0	35.8	58.0	15.6	37.7	58.4	12.1	36.2
all	54.9	18.2	37.0	57.0	15.9	36.8	55.5	17.5	36.9

3.10.2.2 Detailed Table in Appendix A: LFPR in usual status (ps+ss) for major religious groups at all-India level is given in Table 53.

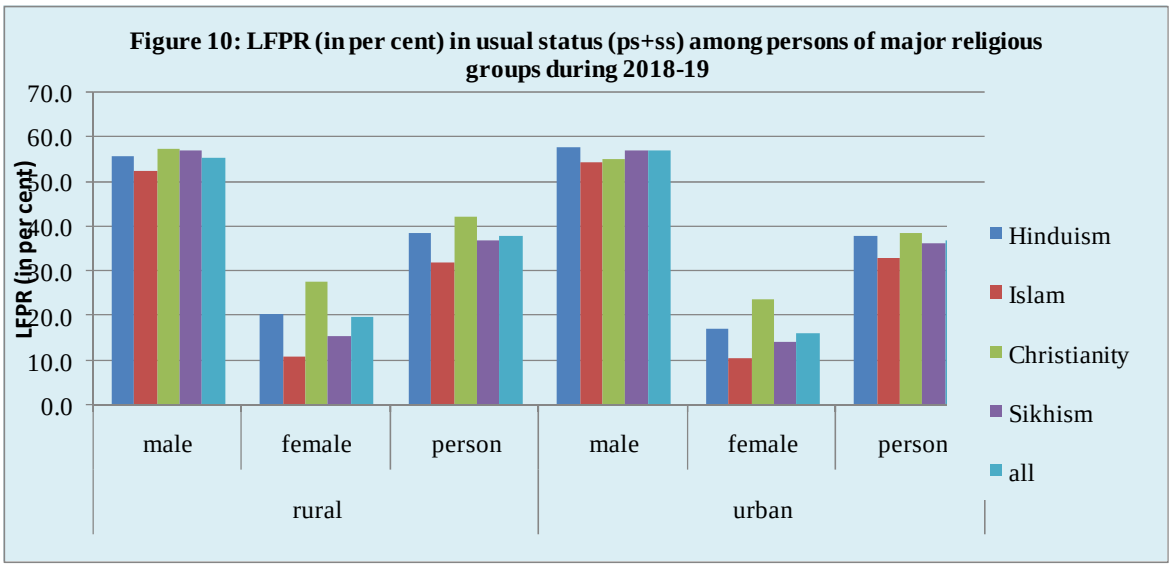

3.10.3 Worker Population Ratio (WPR) in usual status (ps+ss) among persons in different religious groups during 2017-18 and 2018-19

3.10.3.1 In Statement 39, WPR (in per cent) in usual status (ps+ss) among persons belonging to different religious groups during 2017-18 and 2018-19 are presented. WPR in usual status (ps+ss) for different religious groups is presented in Figure 11.

Statement 39: WPR (in per cent) according to usual status (ps+ss) for major religious groups in PLFS (2017-18) and PLFS (2018-19)

all-India

major religious groups	rural			urban			rural+urban		
	male	female	person	male	female	person	male	female	person
(1)	(2)	(3)	(4)	(5)	(6)	(7)	(8)	(9)	(10)
PLFS (2018-19)									
Hinduism	52.4	19.8	36.4	53.4	15.4	35.0	52.7	18.6	36.0
Islam	49.1	10.5	30.1	50.1	9.2	30.2	49.5	10.0	30.1
Christianity	53.4	25.6	39.2	51.2	21.2	35.4	52.6	23.9	37.7
Sikhism	53.2	14.4	34.5	51.8	12.4	32.9	52.8	13.9	34.1
all	52.1	19.0	35.8	52.7	14.5	34.1	52.3	17.6	35.3
PLFS (2017-18)									
Hinduism	52.2	18.5	35.8	53.4	15.4	34.8	52.5	17.6	35.5
Islam	47.0	9.9	28.7	50.9	7.5	29.3	48.5	9.0	28.9
Christianity	52.4	20.8	36.7	50.3	19.2	34.3	51.6	20.2	35.8
Sikhism	54.8	10.4	33.6	53.9	13.0	34.2	54.6	11.0	33.7
all	51.7	17.5	35.0	53.0	14.2	33.9	52.1	16.5	34.7

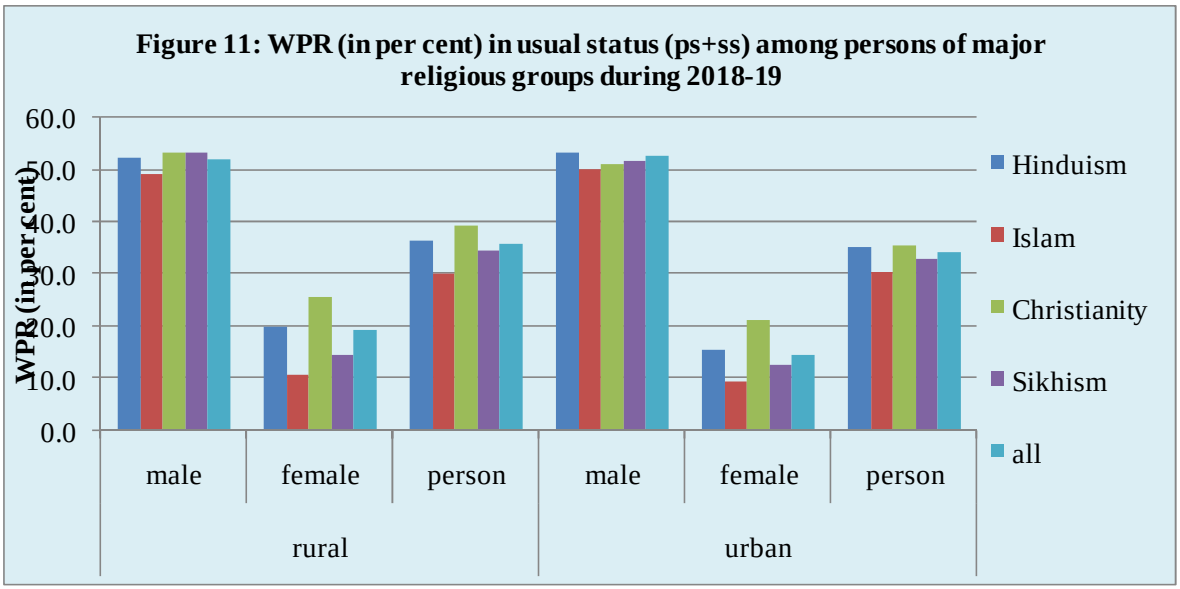

3.10.3.2 Detailed Table in Appendix A: WPR in usual status (ps+ss) for major religious groups at all-India level is given in Table 53.

3.10.4 Unemployment rate (UR) in usual status (ps+ss) among persons in different religious groups during 2017-18 and 2018-19

3.10.4.1 Estimates of UR (in per cent) in usual status (ps+ss) among persons of different religious groups during 2017-18 and 2018-19 are presented in Statement 40 for major religious groups.

Statement 40: Unemployment rate in usual status (ps+ss) for different religious groups in PLFS (2017-18) and PLFS (2018-19)

all-India

major religious groups	rural			urban			rural+urban		
	male	female	person	male	female	person	male	female	person
(1)	(2)	(3)	(4)	(5)	(6)	(7)	(8)	(9)	(10)
PLFS (2018-19)									
Hinduism	5.4	3.3	4.9	7.0	9.6	7.5	5.9	4.9	5.6
Islam	6.3	4.6	6.0	7.4	11.2	8.0	6.7	7.1	6.8
Christianity	6.4	7.1	6.7	6.9	11.1	8.3	6.6	8.5	7.2
Sikhism	6.4	6.3	6.4	9.0	11.5	9.5	7.1	7.6	7.2
all	5.6	3.5	5.0	7.1	9.9	7.7	6.0	5.2	5.8
PLFS (2017-18)									
Hinduism	5.7	3.5	5.2	6.9	10.0	7.6	6.0	5.2	5.8
Islam	6.7	5.7	6.5	7.5	14.5	8.5	7.0	8.7	7.3
Christianity	6.9	8.8	7.4	8.9	15.6	11.0	7.6	11.4	8.7
Sikhism	6.4	5.7	6.3	7.2	16.9	9.1	6.6	9.0	6.9
all	5.8	3.8	5.3	7.1	10.8	7.8	6.2	5.7	6.1

3.10.4.2 Detailed Table in Appendix A: Unemployment rate in usual status (ps+ss) for major religious groups at all-India level is given in Table 53.

Appendix A

List of Detailed Tables

(hyperlinked with the corresponding Excel table)

APPENDIX A: DETAILED TABLES	
Table No.	**Title**
Table (1)	Number of villages/ blocks, households surveyed and persons enumerated by age and gender for each State/ UT
Table (2)	Estimated (000) number of persons by age and gender for each State/ UT
Table (3)	Estimated number of households, average household size (0.0) and sex ratio (no. of female per 1000 male) for each State/ UT
Table (4R)	Percentage distribution of households by household type for rural areas for each State/ UT
Table (4U)	Percentage distribution of households by household type for urban areas for each State/ UT
Table (5)	Percentage distribution of persons by marital status
Table (6)	Dependency ratio of persons for each State/ UT
Table (7)	Literacy rate (in per cent) of persons of different age groups for each State/UT
Table (8)	Percentage distribution of persons by general educational level for each State/UT
Table (9)	Percentage distribution of persons of age 15 years & above by technical educational level
Table (10)	Percentage distribution of persons of age 15 years and above who are literate through formal schooling by usual status (ps+ss) for different number of years spent in formal education
Table (11)	Average number of years spent in formal education by workers in usual status (ps+ss) of age 15 years and above who are literate through formal schooling by industry of work
Table (12)	Percentage distribution of persons by vocational/technical training received for persons of different age groups (age: 15-29 years/ 15-59 years)
Table (13)	Percentage distribution of persons in the age group 15-59 years who received formal vocational/technical training by field of training for each broad usual status (ps+ss)
Table (14)	Percentage distribution of persons in the age group 15-59 years who received formal vocational/technical training by broad usual activity status (ps+ss)
Table (15)	Percentage distribution of persons by usual status (ps+ss) for each age-group
Table (16)	Labour force participation rate (LFPR) (in per cent) according to usual status (ps+ss) for each State/UT for persons of different age groups (age: 15-29 years/ 15-59 years/ 15 years and above/ all)
Table (17)	Worker population ratio (WPR) (in per cent) according to usual status (ps+ss) for each State/UT for persons of different age groups (age: 15-29 years/ 15-59 years/ 15 years and above/ all)
Table (18)	Unemployment Rate (UR) (in per cent) according to usual status (ps+ss) for each State/UT for persons of different age groups (age: 15-29 years/ 15-59 years/ 15 years and above/ all)
Table (19)	Percentage distribution of workers in usual status (ps+ss) by broad status in employment for each State/UT

APPENDIX A: DETAILED TABLES	
Table No.	**Title**
Table (20)	Percentage distribution of usually working persons in usual status (ps+ss) by broad status in employment for each industry of work
Table (21)	Percentage distribution of persons by usual status (ps+ss) for each general educational level
Table (22)	Labour force participation rate (LFPR) (in per cent) according to usual status (ps+ss) for persons of age 15 years and above of different general education level for each State/UT
Table (23)	Worker population ratio (WPR) (in per cent) according to usual status (ps+ss) for persons of age 15 years and above of different general education level for each State/UT
Table (24)	Unemployment Rate (UR) (in per cent) according to usual status (ps+ss) for persons of age 15 years and above of different general education level for each State/UT
Table (25)	Percentage distribution of workers in usual status (ps+ss) by occupation group/ sub-division /division
Table (26)	Percentage distribution of usually working persons (ps+ss) by industry of work
Table (27)	Percentage distribution of usually working persons (ps+ss) by industry of work for each State/ UT
Table (28)	Percentage distribution of persons by usual status (ps+ss) for each decile class of usual monthly per capita consumer expenditure (UMPCE)
Table (29)	Labour force participation rate (LFPR) (in per cent) according to usual status (ps+ss) for each decile class of UMPCE for each State/UT
Table (30)	Worker population ratio (WPR) (in per cent) according to usual status (ps+ss) for each decile class of UMPCE for each State/UT
Table (31)	Unemployment Rate (UR) (in per cent) according to usual status (ps+ss) for each decile class of UMPCE for each State/UT
Table (32)	Percentage distribution of persons by usual subsidiary economic activity for each usual principal activity
Table (33)	Percentage distribution of persons by current weekly activity for each age-group
Table (34)	Labour force participation rate (LFPR) (in per cent) according to current weekly status for each State/UT for persons of different age groups (age: 15 years and above/ all)
Table (35)	Worker population ratio (WPR) (in per cent) according to current weekly status for each State/UT for persons of different age groups (age: 15 years and above/ all)
Table (36)	Unemployment Rate (UR) (in per cent) according to current weekly status for each State/UT
Table (37)	Percentage distribution of persons working according to CWS by broad industry of work for each State/ UT
Table (38)	Percentage distribution of persons working according to CWS by broad status in employment for each State/ UT

APPENDIX A: DETAILED TABLES	
Table No.	**Title**
Table (39)	Percentage distribution of usually working (ps+ss) persons engaged in the industry groups/ divisions 014, 016, 017 , 02, 03 or 05-99 by enterprise type for each State/ UT
Table (40)	Percentage of regular wage/ salaried employees in usual status (ps+ss) in non-agriculture sector without written job contract, not eligible for paid leave, without any social security benefit for each State/ UT
Table (41)	Percentage distribution of usually working (ps+ss) persons engaged in the industry divisions 05-99 by enterprise size
Table (42)	Average wage/salary earnings during the preceding calendar month from regular wage/salaried employment among the regular wage salaried employees in CWS for each State/ UT
Table (43)	Average wage earnings per day from casual labour work other than public works in CWS for each State/ UT
Table (44)	Average gross earnings during last 30 days from self-employed among self-employed persons in CWS for each State/ UT
Table (45)	Average no. of days worked in a week for workers in CWS and average number of hours actually worked per week considering all the economic activities performed during the week for workers in CWS for each State/ UT
Table (46)	Average number of hours available for additional work in a week for persons with different broad activity status in employment in CWS
Table (47)	Percentage distribution of workers in CWS by number of hours actually worked in a week for each State/ UT
Table (48)	Percentage distribution of persons of age 15 years and above in usual status (ps+ss) for each million plus cities
Table (49)	Literacy rate (in per cent) of persons of different age groups for each social group
Table (50)	Percentage distribution of persons by usual status (ps+ss) for each age-group for each social group
Table (51)	Percentage distribution of workers in usual status (ps+ss) by broad status in employment for each social group
Table (52)	Literacy rate (in per cent) of persons of different age groups for each religion
Table (53)	Percentage distribution of persons by usual status (ps+ss) for each religion and for each age-group
Table (54)	Percentage distribution of workers in usual status (ps+ss) by broad status in employment for each religion

Table (1):Number of villages, households surveyed and persons enumerated by age and gender for each State/ UT

rural

State/ UT	number of surveyed villages	households	persons of age																		
			0-4 years			5-14 years			15-29 years			15-59 years			15 yrs & above			all ages			
			Male*	Female	Person	Male	Female	Person	Male	Female	Person	Male	Female	Person	Male	Female	Person	Male	Female	Third gender	Person
(1)	(2)	(3)	(4)	(5)	(6)	(7)	(8)	(9)	(10)	(11)	(12)	(13)	(14)	(15)	(16)	(17)	(18)	(19)	(20)	(21)	(22)
Andhra Pradesh	270	2,160	318	288	606	566	482	1,048	1,159	1,083	2,242	2,743	2,684	5,428	3,112	3,103	6,216	3,996	3,873	1	7,870
Arunachal Pradesh	136	1,088	131	124	255	419	375	794	918	623	1,541	1,980	1,605	3,586	2,096	1,674	3,771	2,646	2,173	1	4,820
Assam	328	2,624	391	348	739	1,052	884	1,936	1,638	1,390	3,029	4,016	3,629	7,646	4,447	4,042	8,490	5,890	5,274	1	11,165
Bihar	398	3,179	737	651	1,389	1,944	1,682	3,626	2,321	1,962	4,285	4,868	4,537	9,407	5,474	4,949	10,426	8,155	7,282	4	15,441
Chhattisgarh	172	1,373	232	221	453	598	550	1,148	952	892	1,844	2,181	2,076	4,258	2,410	2,299	4,710	3,240	3,070	1	6,311
Delhi	8	64	14	7	21	37	32	69	47	44	91	102	88	190	119	103	222	170	142	0	312
Goa	24	192	18	25	43	53	55	108	83	83	166	246	251	497	282	305	587	353	385	0	738
Gujarat	188	1,483	342	283	626	597	521	1,118	1,176	1,015	2,191	2,576	2,418	4,995	2,904	2,742	5,647	3,843	3,546	2	7,391
Haryana	167	1,333	311	240	551	650	547	1,197	995	789	1,784	2,073	1,885	3,958	2,361	2,216	4,577	3,322	3,003	0	6,325
Himachal Pradesh	208	1,659	179	187	366	514	499	1,014	682	601	1,283	1,809	1,928	3,739	2,247	2,442	4,691	2,940	3,128	3	6,071
Jammu & Kashmir	237	1,896	343	299	642	844	745	1,589	1,312	1,174	2,486	3,008	2,902	5,910	3,433	3,291	6,724	4,620	4,335	0	8,955
Jharkhand	208	1,664	455	397	852	773	804	1,577	1,183	1,247	2,430	2,391	2,474	4,865	2,703	2,791	5,494	3,931	3,992	0	7,923
Karnataka	224	1,792	295	241	536	567	531	1,098	1,026	875	1,904	2,496	2,382	4,882	2,924	2,821	5,749	3,786	3,593	4	7,383
Kerala	264	2,112	209	239	448	577	592	1,169	688	736	1,424	2,058	2,439	4,497	2,676	3,192	5,870	3,462	4,023	2	7,487
Madhya Pradesh	334	2,671	590	507	1,097	1,079	902	1,981	2,160	1,791	3,951	4,394	4,000	8,394	4,811	4,398	9,209	6,480	5,807	0	12,287
Maharashtra	448	3,582	564	464	1,028	1,194	1,045	2,239	2,330	1,835	4,165	5,213	4,802	10,018	6,096	5,754	11,855	7,854	7,263	5	15,122
Manipur	160	1,280	179	183	363	652	526	1,178	699	740	1,440	1,830	1,873	3,705	2,071	2,091	4,164	2,902	2,800	3	5,705
Meghalaya	104	828	180	151	331	479	461	940	598	581	1,179	1,215	1,219	2,434	1,291	1,315	2,606	1,950	1,927	0	3,877
Mizoram	64	512	53	53	106	156	156	312	331	293	624	738	709	1,447	834	781	1,615	1,043	990	0	2,033
Nagaland	72	576	48	41	89	277	256	533	306	317	623	785	798	1,583	891	855	1,746	1,216	1,152	0	2,368
Odisha	359	2,869	402	401	803	965	820	1,786	1,617	1,658	3,275	3,745	3,890	7,636	4,360	4,432	8,793	5,727	5,653	2	11,382
Punjab	192	1,535	246	208	454	529	507	1,036	989	837	1,827	2,241	2,135	4,377	2,644	2,529	5,174	3,419	3,244	1	6,664
Rajasthan	312	2,496	600	500	1,100	1,259	1,147	2,406	1,964	1,822	3,787	3,873	3,791	7,666	4,488	4,406	8,896	6,347	6,053	2	12,402
Sikkim	55	440	42	52	94	105	124	229	266	235	501	631	606	1,237	716	671	1,387	863	847	0	1,710
Tamilnadu	392	3,136	335	315	650	816	821	1,638	1,377	1,431	2,809	3,576	3,795	7,372	4,211	4,507	8,719	5,362	5,643	2	11,007
Telangana	160	1,280	148	129	277	345	296	641	616	588	1,205	1,492	1,553	3,046	1,748	1,787	3,536	2,241	2,212	1	4,454
Tripura	152	1,215	88	92	180	327	291	618	709	618	1,327	1,768	1,634	3,402	1,995	1,826	3,821	2,410	2,209	0	4,619
Uttarakhand	120	959	155	166	321	388	367	755	595	621	1,217	1,295	1,365	2,661	1,517	1,601	3,119	2,060	2,134	1	4,195
Uttar Pradesh	728	5,822	1,464	1,382	2,847	3,086	2,626	5,712	4,265	4,209	8,475	8,466	8,855	17,324	9,649	9,920	19,573	14,199	13,928	5	28,132
West Bengal	424	3,392	525	512	1,037	896	793	1,689	2,126	2,085	4,211	4,776	4,711	9,488	5,387	5,195	10,583	6,808	6,500	1	13,309
Andaman & N. Island	30	240	29	33	62	60	72	132	87	106	193	278	300	578	326	338	664	415	443	0	858
Chandigarh	8	64	8	11	19	25	29	54	42	38	80	80	70	150	86	75	161	119	115	0	234
Dadra & Nagar Haveli	8	64	15	9	24	20	23	43	64	54	118	122	108	230	130	115	245	165	147	0	312
Daman & Diu	7	56	7	4	11	21	24	45	41	30	71	91	83	174	102	100	202	130	128	0	258
Lakshadweep	6	48	8	10	18	13	19	32	31	28	59	74	74	148	86	90	176	107	119	0	226
Puduchery	16	128	21	7	28	40	25	65	52	63	116	151	173	325	173	204	378	234	236	1	471
all India	**6,983**	**55,812**	**9,682**	**8,780**	**18,466**	**21,923**	**19,629**	**41,555**	**35,445**	**32,494**	**67,953**	**79,381**	**77,842**	**1,57,253**	**90,800**	**88,960**	**1,79,796**	**1,22,405**	**1,17,369**	**43**	**2,39,817**

In this table Male does not include Third Gender

Table (1):Number of villages, households surveyed and persons enumerated by age and gender for each State/ UT

urban

State/ UT	number of surveyed blocks**	households	persons of age																		
			0-4 years			5-14 years			15-29 years			15-59 years			15 yrs & above			all ages			
			Male*	Female	Person	Male	Female	Person	Male	Female	Person	Male	Female	Person	Male	Female	Person	Male	Female	Third gender	Person
(1)	(2)	(3)	(4)	(5)	(6)	(7)	(8)	(9)	(10)	(11)	(12)	(13)	(14)	(15)	(16)	(17)	(18)	(19)	(20)	(21)	(22)
Andhra Pradesh	224	1,792	198	157	355	450	376	827	857	912	1,771	2,164	2,272	4,441	2,508	2,612	5,126	3,156	3,145	7	6,308
Arunachal Pradesh	80	640	93	96	189	221	223	444	466	440	906	1,036	962	1,999	1,075	993	2,069	1,389	1,312	1	2,702
Assam	111	885	93	90	183	243	196	439	458	429	887	1,184	1,143	2,327	1,357	1,301	2,658	1,693	1,587	0	3,280
Bihar	168	1,343	290	234	525	699	605	1,304	989	896	1,885	2,080	1,934	4,015	2,355	2,184	4,540	3,344	3,023	2	6,369
Chhattisgarh	102	816	128	113	242	288	265	553	492	520	1,012	1,168	1,180	2,348	1,309	1,324	2,633	1,725	1,702	1	3,428
Delhi	120	954	120	108	229	276	233	509	656	473	1,130	1,390	1,102	2,494	1,541	1,260	2,803	1,937	1,601	3	3,541
Goa	32	256	21	26	47	74	63	137	114	95	209	314	298	612	382	375	757	477	464	0	941
Gujarat	216	1,692	225	176	401	520	441	962	1,086	904	1,991	2,505	2,293	4,799	2,907	2,728	5,636	3,652	3,345	2	6,999
Haryana	159	1,267	207	158	365	448	364	812	873	662	1,535	1,886	1,605	3,491	2,121	1,846	3,968	2,776	2,368	1	5,145
Himachal Pradesh	48	384	45	32	77	102	87	189	185	139	324	438	390	828	494	447	941	641	566	0	1,207
Jammu & Kashmir	184	1,449	214	214	428	492	436	928	856	773	1,629	2,180	2,071	4,251	2,542	2,419	4,962	3,248	3,069	1	6,318
Jharkhand	136	1,088	171	133	304	396	388	784	692	651	1,344	1,521	1,478	3,002	1,726	1,661	3,390	2,293	2,182	3	4,478
Karnataka	296	2,365	339	272	611	646	579	1,225	1,274	1,199	2,473	3,020	2,905	5,927	3,494	3,397	6,893	4,479	4,248	2	8,729
Kerala	304	2,431	303	314	617	618	618	1,236	946	1,055	2,001	2,684	3,167	5,852	3,466	4,074	7,542	4,387	5,006	2	9,395
Madhya Pradesh	248	1,983	322	281	603	690	591	1,281	1,364	1,228	2,593	3,029	2,800	5,830	3,389	3,212	6,602	4,401	4,084	1	8,486
Maharashtra	552	4,383	572	528	1,100	1,354	1,205	2,559	2,509	2,295	4,805	5,942	5,643	11,587	6,899	6,684	13,585	8,825	8,417	2	17,244
Manipur	160	1,280	174	164	338	516	464	981	616	626	1,244	1,680	1,715	3,398	1,947	2,007	3,957	2,637	2,635	4	5,276
Meghalaya	56	448	51	61	112	149	165	314	302	347	649	611	660	1,271	657	733	1,390	857	959	0	1,816
Mizoram	128	1,024	117	120	237	244	260	504	598	650	1,250	1,398	1,500	2,900	1,565	1,668	3,235	1,926	2,048	2	3,976
Nagaland	56	448	38	42	80	206	182	388	275	260	537	636	616	1,254	701	663	1,366	945	887	2	1,834
Odisha	135	1,076	105	123	228	247	231	478	520	555	1,075	1,320	1,376	2,697	1,538	1,545	3,084	1,890	1,899	1	3,790
Punjab	208	1,664	264	211	475	539	472	1,011	988	841	1,829	2,365	2,150	4,517	2,716	2,487	5,205	3,519	3,170	2	6,691
Rajasthan	216	1,727	310	264	574	648	572	1,220	1,270	1,117	2,387	2,683	2,476	5,159	3,032	2,844	5,877	3,990	3,680	1	7,671
Sikkim	40	320	29	27	56	58	58	116	177	156	333	427	376	803	463	399	862	550	484	0	1,034
Tamilnadu	439	3,510	356	347	703	770	674	1,444	1,575	1,558	3,133	4,022	4,212	8,234	4,749	4,974	9,723	5,875	5,995	0	11,870
Telangana	198	1,576	184	180	365	409	376	785	875	854	1,729	2,026	1,985	4,012	2,306	2,233	4,540	2,899	2,789	2	5,690
Tripura	80	640	53	45	98	121	118	239	298	301	599	816	853	1,669	979	999	1,978	1,153	1,162	0	2,315
Uttarakhand	96	768	127	112	239	300	265	565	575	442	1,017	1,152	1,028	2,180	1,273	1,150	2,423	1,700	1,527	0	3,227
Uttar Pradesh	408	3,264	656	532	1,188	1,466	1,247	2,713	2,546	2,320	4,866	5,232	4,959	10,191	5,819	5,512	11,331	7,941	7,291	0	15,232
West Bengal	375	2,999	302	285	588	678	625	1,304	1,605	1,610	3,216	3,985	4,021	8,007	4,711	4,731	9,443	5,691	5,641	3	11,335
Andaman & N. Island	32	256	33	24	57	58	42	100	119	121	240	335	295	630	371	327	698	462	393	0	855
Chandigarh	39	311	41	33	74	93	68	161	172	143	315	398	355	753	451	403	854	585	504	0	1,089
Dadra & Nagar Haveli	16	128	8	14	22	50	26	76	92	58	150	194	132	326	205	142	347	263	182	0	445
Daman & Diu	7	56	10	7	17	17	8	25	40	29	69	88	63	151	91	68	159	118	83	0	201
Lakshadweep	12	96	13	11	24	33	20	53	54	61	115	134	156	290	156	183	339	202	214	0	416
Puduchery	56	448	38	49	87	112	110	222	173	207	380	500	572	1,072	609	689	1,298	759	848	0	1,607
all India	**5,737**	**45,767**	**6,250**	**5,583**	**11,838**	**14,231**	**12,653**	**26,888**	**26,687**	**24,927**	**51,628**	**62,543**	**60,743**	**1,23,317**	**71,904**	**70,274**	**1,42,214**	**92,385**	**88,510**	**45**	**1,80,940**

In this table Male does not include Third Gender

****blocks: Urban Frame Survey blocks***

Table (2): Estimated (000) number of persons by age and gender for each State/ UT

rural

	estimated (000) persons of age																		
	0-4 years			5-14 years			15-29 years			15-59 years			15 yrs. & above			all ages			
State \ UT	Male	Female	Person	Male	Female	Person	Male	Female	Person	Male	Female	Person	Male	Female	Person	Male	Female	Third gender	Person
(1)	(2)	(3)	(4)	(5)	(6)	(7)	(8)	(9)	(10)	(11)	(12)	(13)	(14)	(15)	(16)	(17)	(18)	(19)	(20)
Andhra Pradesh	1,121	1,144	2,265	2,355	2,130	4,485	3,867	3,842	7,709	9,767	9,827	19,597	11,481	12,011	23,495	14,957	15,285	3	30,245
Arunachal Pradesh	28	26	54	92	79	171	183	115	298	410	325	735	431	338	769	551	443	0	995
Assam	953	777	1,730	2,513	2,026	4,539	3,154	2,952	6,106	8,476	7,712	16,188	9,470	8,682	18,153	12,936	11,485	1	24,422
Bihar	4,082	4,317	8,400	10,893	9,829	20,721	11,782	10,128	21,923	25,843	24,194	50,051	29,115	26,308	55,455	44,089	40,453	34	84,576
Chhattisgarh	736	667	1,403	2,047	1,734	3,781	2,572	2,471	5,043	6,286	6,036	12,325	7,000	6,780	13,783	9,782	9,181	3	18,967
Delhi	99	7	107	90	134	224	101	87	188	220	201	422	257	234	491	446	375	0	822
Goa	16	22	38	49	34	83	53	60	114	166	183	349	188	222	411	253	279	0	532
Gujarat	1,491	1,202	2,695	2,786	2,499	5,285	4,581	4,116	8,696	10,932	10,201	21,137	12,523	11,725	24,252	16,799	15,426	6	32,231
Haryana	794	666	1,459	1,554	1,372	2,925	2,481	1,969	4,450	5,267	4,719	9,986	6,013	5,597	11,610	8,360	7,634	0	15,994
Himachal Pradesh	195	193	388	441	420	861	712	623	1,335	1,816	1,862	3,679	2,202	2,294	4,497	2,838	2,907	1	5,746
Jammu & Kashmir	297	266	564	780	657	1,437	1,187	1,076	2,264	2,698	2,619	5,317	3,075	2,933	6,009	4,152	3,857	0	8,009
Jharkhand	1,382	1,313	2,696	2,544	2,863	5,407	2,926	3,536	6,462	6,464	7,160	13,624	7,388	8,143	15,531	11,314	12,319	0	23,634
Karnataka	1,300	1,046	2,346	2,605	2,226	4,831	4,234	3,745	7,984	10,869	10,433	21,309	13,056	12,683	25,746	16,961	15,955	7	32,923
Kerala	412	540	952	1,085	1,226	2,310	1,667	1,757	3,425	4,674	5,373	10,047	6,031	6,977	13,010	7,527	8,743	2	16,273
Madhya Pradesh	2,290	2,203	4,492	5,031	4,003	9,034	7,382	6,279	13,661	16,109	15,008	31,117	17,996	16,759	34,756	25,317	22,965	0	48,282
Maharashtra	2,135	1,787	3,922	4,344	3,758	8,102	8,377	6,890	15,267	19,193	17,743	36,950	22,912	21,585	44,519	29,391	27,131	22	56,544
Manipur	55	58	113	213	160	373	227	260	488	593	623	1,216	668	689	1,358	936	908	0	1,844
Meghalaya	93	103	196	300	287	588	306	290	596	665	664	1,330	709	715	1,424	1,103	1,105	0	2,208
Mizoram	9	12	21	34	29	63	65	56	121	150	141	291	168	156	324	211	197	0	408
Nagaland	24	24	48	135	116	252	152	169	321	397	417	814	451	445	896	610	585	0	1,196
Odisha	1,264	1,136	2,400	3,064	2,447	5,512	3,629	3,962	7,590	9,293	9,852	19,147	11,058	11,455	22,515	15,386	15,039	2	30,428
Punjab	518	416	934	1,146	1,082	2,228	2,328	1,906	4,235	5,181	4,824	10,006	6,132	5,758	11,892	7,796	7,256	1	15,054
Rajasthan	2,514	2,036	4,550	5,446	4,819	10,264	7,163	6,857	14,021	14,703	14,552	29,256	17,313	17,255	34,569	25,273	24,109	1	49,383
Sikkim	10	15	25	27	29	56	64	55	118	155	142	297	178	157	335	215	201	0	416
Tamilnadu	971	924	1,896	2,488	2,686	5,178	3,740	4,337	8,080	10,290	11,672	21,965	12,674	14,451	27,128	16,134	18,061	7	34,202
Telangana	540	488	1,028	1,382	1,204	2,586	2,272	2,423	4,698	5,583	6,048	11,634	6,725	7,197	13,925	8,647	8,889	3	17,539
Tripura	53	35	88	215	168	383	331	324	655	909	868	1,777	1,030	987	2,017	1,298	1,189	0	2,488
Uttarakhand	317	241	558	553	495	1,048	917	992	1,910	2,058	2,166	4,226	2,394	2,529	4,924	3,263	3,265	1	6,530
Uttar Pradesh	7,089	6,572	13,663	14,753	12,356	27,109	18,856	19,501	38,363	38,772	41,209	79,997	44,774	46,439	91,231	66,616	65,368	18	1,32,002
West Bengal	2,404	2,203	4,606	4,592	4,004	8,596	7,378	7,847	15,226	18,619	18,886	37,506	21,472	21,245	42,718	28,467	27,451	2	55,921
Andaman & N. Island	7	9	16	16	17	33	23	30	53	71	76	146	82	85	167	105	111	0	216
Chandigarh	1	2	3	3	7	10	9	6	14	15	11	26	16	12	28	19	21	0	41
Dadra & Nagar Haveli	5	2	6	15	17	31	32	23	55	65	50	114	67	52	119	87	71	0	157
Daman & Diu	1	1	3	7	5	12	7	6	13	17	17	35	21	23	45	30	29	0	59
Lakshadweep	1	1	1	1	1	1	2	2	4	5	4	9	5	5	10	6	6	0	13
Puduchery	12	1	14	27	18	45	48	71	119	135	163	298	149	184	333	189	203	0	392
all-India	**33,217**	**30,455**	**63,676**	**73,625**	**64,937**	**1,38,566**	**1,02,809**	**98,762**	**2,01,605**	**2,36,864**	**2,35,981**	**4,72,924**	**2,75,227**	**2,73,111**	**5,48,446**	**3,82,069**	**3,68,503**	**117**	**7,50,688**

In this table Male does not include Third Gender

Estimated number of persons given in the above table is design based estimates and may be used as control totals for combining and arriving at rates and ratios, which can then be applied to the population projections. These figures are not intended for providing estimates of the current population.

Table (2): Estimated (000) number of persons by age and gender for each State/ UT

urban

State \ UT	estimated (000) persons of age																		
	0-4 years			5-14 years			15-29 years			15-59 years			15 yrs. & above			all ages			
	Male	Female	Person	Male	Female	Person	Male	Female	Person	Male	Female	Person	Male	Female	Person	Male	Female	Third gender	Person
(1)	(2)	(3)	(4)	(5)	(6)	(7)	(8)	(9)	(10)	(11)	(12)	(13)	(14)	(15)	(16)	(17)	(18)	(19)	(20)
Andhra Pradesh	511	371	882	1,172	1,092	2,267	1,914	2,084	4,005	4,946	5,350	10,313	5,794	6,178	11,992	7,477	7,641	22	15,140
Arunachal Pradesh	7	7	14	17	17	34	35	32	67	78	71	149	81	74	155	104	98	0	202
Assam	87	87	174	244	178	422	401	365	766	1,021	962	1,983	1,149	1,078	2,227	1,480	1,343	0	2,823
Bihar	412	338	752	964	836	1,800	1,252	1,158	2,410	2,741	2,581	5,323	3,092	2,889	5,982	4,469	4,062	3	8,534
Chhattisgarh	178	165	345	397	373	770	582	623	1,205	1,446	1,473	2,918	1,621	1,651	3,272	2,196	2,189	2	4,387
Delhi	551	557	1,115	1,533	1,200	2,732	2,924	1,970	4,898	6,232	4,804	11,042	6,772	5,396	12,175	8,856	7,152	13	16,021
Goa	20	23	43	67	52	120	102	92	194	284	275	559	350	359	709	437	434	0	871
Gujarat	880	582	1,462	1,879	1,416	3,295	3,544	3,019	6,564	8,328	7,576	15,904	9,610	9,061	18,672	12,369	11,059	1	23,430
Haryana	287	235	521	667	531	1,198	1,267	945	2,211	2,813	2,390	5,203	3,145	2,764	5,912	4,098	3,530	3	7,632
Himachal Pradesh	32	14	46	52	39	91	110	84	193	247	212	459	276	243	519	360	296	0	656
Jammu & Kashmir	82	85	167	163	136	299	294	272	566	738	705	1,443	879	824	1,704	1,124	1,044	2	2,170
Jharkhand	269	186	456	469	490	959	917	1,067	1,984	1,975	2,191	4,168	2,342	2,454	4,799	3,081	3,130	3	6,214
Karnataka	846	665	1,511	1,664	1,496	3,160	2,954	2,716	5,670	7,134	6,692	13,830	8,180	7,763	15,946	10,689	9,924	4	20,617
Kerala	428	437	865	938	923	1,860	1,360	1,493	2,853	3,906	4,665	8,572	5,082	6,015	11,099	6,448	7,375	2	13,824
Madhya Pradesh	689	581	1,270	1,415	1,245	2,660	2,644	2,398	5,043	5,949	5,518	11,468	6,663	6,337	13,001	8,768	8,163	1	16,931
Maharashtra	1,415	1,257	2,671	3,286	3,047	6,332	5,997	5,536	11,534	14,366	13,565	27,934	16,515	15,854	32,372	21,215	20,157	3	41,375
Manipur	26	22	49	71	66	136	92	94	186	244	248	493	286	288	575	383	376	1	760
Meghalaya	11	14	25	32	38	70	64	78	141	131	144	276	141	161	302	185	213	0	397
Mizoram	10	10	21	21	23	45	55	61	116	128	139	267	144	154	298	176	188	0	364
Nagaland	9	11	20	58	44	102	66	68	134	161	160	321	179	173	352	246	228	0	475
Odisha	171	201	372	388	384	772	720	851	1,571	1,834	1,984	3,819	2,128	2,235	4,365	2,687	2,820	1	5,508
Punjab	396	334	730	793	656	1,449	1,442	1,135	2,577	3,363	2,948	6,314	3,867	3,409	7,279	5,055	4,400	3	9,458
Rajasthan	688	587	1,276	1,408	1,240	2,648	2,478	2,379	4,857	5,496	5,215	10,711	6,213	6,005	12,222	8,309	7,832	4	16,145
Sikkim	4	3	7	9	10	19	27	21	48	64	51	114	68	54	122	82	67	0	149
Tamilnadu	933	907	1,840	2,032	1,864	3,897	4,035	3,785	7,821	10,102	10,387	20,489	11,870	12,385	24,255	14,836	15,156	0	29,992
Telangana	404	444	850	946	876	1,822	1,959	1,882	3,841	4,511	4,394	8,908	5,066	4,928	9,998	6,416	6,248	6	12,670
Tripura	13	12	24	35	38	73	69	72	141	195	202	397	233	235	468	280	286	0	566
Uttarakhand	96	85	181	234	207	441	435	321	756	889	799	1,687	993	896	1,890	1,323	1,188	0	2,511
Uttar Pradesh	1,718	1,306	3,024	3,919	3,405	7,324	6,539	5,791	12,331	13,490	12,589	26,079	14,923	13,953	28,876	20,560	18,663	0	39,223
West Bengal	769	727	1,499	1,969	1,691	3,662	3,339	3,406	6,748	8,764	8,884	17,650	10,371	10,604	20,979	13,110	13,023	7	26,139
Andaman & N. Island	5	6	11	12	8	20	20	19	39	56	48	105	62	54	117	80	68	0	148
Chandigarh	30	25	54	71	52	123	131	101	232	307	276	583	354	316	670	455	392	0	847
Dadra & Nagar Haveli	5	10	15	34	14	48	41	22	62	88	50	138	90	52	142	129	76	0	205
Daman & Diu	14	11	25	17	9	26	43	36	79	90	69	159	92	74	166	124	94	0	218
Lakshadweep	2	1	2	3	2	4	5	6	11	11	14	26	14	17	30	18	19	0	37
Puduchery	16	24	40	50	53	103	84	108	192	235	275	510	282	322	603	348	399	0	746
all-India	**12,015**	**10,331**	**22,360**	**27,030**	**23,748**	**50,783**	**47,940**	**44,090**	**92,047**	**1,12,363**	**1,07,904**	**2,20,317**	**1,28,929**	**1,25,253**	**2,54,244**	**1,67,974**	**1,59,332**	**82**	**3,27,387**

In this table Male does not include Third Gender

Estimated number of persons given in the above table is design based estimates and may be used as control totals for combining and arriving at rates and ratios, which can then be applied to the population projections. These figures are not intended for providing estimates of the current population.

Table (2): Estimated (000) number of persons by age and gender for each State/ UT

rural + urban

State \ UT	estimated (000) persons of age																		
	0-4 years			5-14 years			15-29 years			15-59 years			15 yrs. & above			all ages			
	Male	Female	Person	Male	Female	Person	Male	Female	Person	Male	Female	Person	Male	Female	Person	Male	Female	Third gender	Person
(1)	(2)	(3)	(4)	(5)	(6)	(7)	(8)	(9)	(10)	(11)	(12)	(13)	(14)	(15)	(16)	(17)	(18)	(19)	(20)
Andhra Pradesh	1,632	1,515	3,147	3,527	3,222	6,752	5,781	5,926	11,714	14,713	15,177	29,910	17,275	18,189	35,487	22,435	22,926	25	45,386
Arunachal Pradesh	34	34	68	109	96	205	218	148	365	488	396	884	512	411	924	655	541	0	1,197
Assam	1,040	864	1,904	2,757	2,204	4,961	3,555	3,317	6,872	9,497	8,673	18,171	10,619	9,760	20,380	14,416	12,828	1	27,245
Bihar	4,494	4,654	9,152	11,857	10,665	22,522	13,033	11,286	24,333	28,584	26,775	55,374	32,206	29,196	61,437	48,557	44,516	38	93,110
Chhattisgarh	914	832	1,748	2,444	2,107	4,551	3,154	3,094	6,248	7,732	7,508	15,243	8,620	8,431	17,055	11,978	11,370	5	23,353
Delhi	650	564	1,221	1,623	1,334	2,956	3,024	2,057	5,086	6,452	5,005	11,464	7,030	5,629	12,666	9,303	7,527	13	16,843
Goa	36	45	81	117	86	203	155	153	308	450	457	908	538	581	1,119	691	713	0	1,403
Gujarat	2,371	1,784	4,157	4,665	3,915	8,580	8,125	7,134	15,260	19,259	17,777	37,041	22,133	20,786	42,924	29,169	26,485	7	55,661
Haryana	1,080	900	1,981	2,220	1,903	4,123	3,747	2,914	6,661	8,080	7,109	15,189	9,158	8,361	17,522	12,459	11,164	3	23,626
Himachal Pradesh	227	207	434	493	459	952	821	706	1,528	2,063	2,074	4,138	2,478	2,537	5,016	3,198	3,203	1	6,402
Jammu & Kashmir	380	351	731	943	793	1,736	1,481	1,349	2,830	3,436	3,324	6,760	3,954	3,757	7,713	5,277	4,901	2	10,179
Jharkhand	1,652	1,500	3,151	3,013	3,353	6,366	3,843	4,603	8,446	8,439	9,350	17,792	9,730	10,597	20,330	14,395	15,449	3	29,847
Karnataka	2,146	1,711	3,857	4,269	3,722	7,991	7,189	6,461	13,654	18,003	17,125	35,140	21,235	20,445	41,692	27,650	25,879	11	53,540
Kerala	840	977	1,817	2,023	2,148	4,171	3,027	3,250	6,277	8,580	10,038	18,619	11,113	12,992	24,110	13,975	16,118	4	30,097
Madhya Pradesh	2,979	2,783	5,763	6,446	5,248	11,694	10,026	8,678	18,704	22,058	20,526	42,585	24,660	23,096	47,757	34,085	31,127	1	65,213
Maharashtra	3,550	3,044	6,594	7,630	6,805	14,435	14,374	12,426	26,801	33,559	31,308	64,884	39,427	37,439	76,891	50,606	47,288	25	97,919
Manipur	81	80	161	284	226	510	320	354	674	837	870	1,709	954	978	1,933	1,319	1,284	1	2,604
Meghalaya	104	116	221	333	325	658	369	368	737	796	809	1,605	850	876	1,727	1,288	1,318	0	2,605
Mizoram	20	22	42	56	53	108	120	117	237	278	280	558	312	310	622	387	384	0	771
Nagaland	33	35	68	193	161	354	218	237	455	559	576	1,135	630	618	1,249	857	813	0	1,670
Odisha	1,435	1,337	2,772	3,452	2,831	6,284	4,349	4,812	9,161	11,127	11,836	22,966	13,186	13,691	26,880	18,073	17,859	4	35,936
Punjab	913	750	1,664	1,939	1,738	3,677	3,770	3,041	6,812	8,544	7,773	16,320	9,999	9,167	19,171	12,851	11,656	4	24,511
Rajasthan	3,203	2,623	5,826	6,854	6,058	12,912	9,641	9,237	18,878	20,199	19,767	39,967	23,526	23,260	46,791	33,582	31,941	5	65,529
Sikkim	14	18	32	36	39	75	91	76	166	219	193	411	246	211	457	296	268	0	564
Tamilnadu	1,905	1,831	3,735	4,520	4,550	9,074	7,775	8,122	15,901	20,391	22,059	42,454	24,544	26,836	51,384	30,969	33,217	7	64,193
Telangana	943	932	1,878	2,329	2,080	4,408	4,231	4,304	8,539	10,094	10,442	20,542	11,792	12,125	23,923	15,064	15,137	9	30,210
Tripura	65	47	112	250	206	456	400	396	796	1,104	1,070	2,174	1,263	1,222	2,486	1,579	1,475	0	3,054
Uttarakhand	412	326	738	787	701	1,488	1,352	1,313	2,666	2,947	2,965	5,913	3,387	3,426	6,814	4,586	4,453	1	9,041
Uttar Pradesh	8,807	7,878	16,687	18,672	15,761	34,432	25,395	25,292	50,693	52,262	53,798	1,06,077	59,697	60,392	1,20,106	87,176	84,031	18	1,71,226
West Bengal	3,173	2,930	6,105	6,561	5,695	12,258	10,717	11,254	21,974	27,382	27,770	55,157	31,843	31,849	63,697	41,577	40,474	9	82,060
Andaman & N. Island	13	14	27	27	26	53	43	49	92	127	124	251	145	139	284	185	179	0	364
Chandigarh	30	27	57	74	59	133	140	107	247	322	287	609	370	328	698	474	414	0	888
Dadra & Nagar Haveli	9	12	21	49	31	79	73	45	117	153	100	253	157	104	261	216	146	0	362
Daman & Diu	16	12	28	24	14	38	50	42	92	107	87	194	114	97	211	154	123	0	277
Lakshadweep	2	2	4	3	2	5	6	8	14	16	18	34	19	21	40	24	26	0	50
Puduchery	28	26	54	77	70	148	132	178	311	370	438	808	431	505	936	536	602	0	1,138
all-India	**45,232**	**40,786**	**86,037**	**1,00,655**	**88,685**	**1,89,349**	**1,50,749**	**1,42,851**	**2,93,652**	**3,49,227**	**3,43,885**	**6,93,240**	**4,04,155**	**3,98,364**	**8,02,690**	**5,50,042**	**5,27,835**	**199**	**10,78,076**

In this table Male does not include Third Gender

Estimated number of persons given in the above table is design based estimates and may be used as control totals for combining and arriving at rates and ratios, which can then be applied to the population projections. These figures are not intended for providing estimates of the current population.

Table (3): Estimated number of households, average household size (0.0) and sex ratio (no. of female per 1000 male) for each State/ UT

	rural			urban			rural + urban		
State / UT	households (00)	average hh. size (0.0)	sex ratio	households (00)	average hh. size (0.0)	sex ratio	households (00)	average hh. size (0.0)	sex ratio
(1)	(2)	(3)	(4)	(5)	(6)	(7)	(8)	(9)	(10)
Andhra Pradesh	94,884	3.2	1022	47,183	3.2	1019	1,42,067	3.2	1021
Arunachal Pradesh	2,337	4.3	803	482	4.2	938	2,818	4.2	825
Assam	60,239	4.1	888	7,604	3.7	908	67,843	4.0	890
Bihar	1,78,266	4.7	917	17,717	4.8	908	1,95,983	4.8	916
Chhattisgarh	43,012	4.4	938	10,579	4.1	996	53,591	4.4	949
Delhi	1,658	5.0	841	42,384	3.8	806	44,041	3.8	808
Goa	1,317	4.0	1100	2,433	3.6	991	3,750	3.7	1031
Gujarat	67,512	4.8	918	57,194	4.1	894	1,24,706	4.5	908
Haryana	32,969	4.9	913	18,737	4.1	861	51,705	4.6	896
Himachal Pradesh	14,628	3.9	1024	2,187	3.0	822	16,815	3.8	1001
Jammu & Kashmir	16,994	4.7	929	4,977	4.4	927	21,971	4.6	929
Jharkhand	52,548	4.5	1089	14,623	4.2	1015	67,171	4.4	1073
Karnataka	82,341	4.0	940	59,992	3.4	928	1,42,333	3.8	936
Kerala	44,831	3.6	1161	36,847	3.8	1143	81,677	3.7	1153
Madhya Pradesh	1,11,471	4.3	907	40,884	4.1	931	1,52,355	4.3	913
Maharashtra	1,35,538	4.2	922	1,05,487	3.9	950	2,41,025	4.1	934
Manipur	4,000	4.6	970	1,753	4.3	981	5,754	4.5	973
Meghalaya	5,125	4.3	1002	1,021	3.9	1149	6,147	4.2	1023
Mizoram	1,057	3.9	930	940	3.9	1070	1,998	3.9	994
Nagaland	2,985	4.0	959	1,191	4.0	924	4,176	4.0	949
Odisha	81,692	3.7	977	17,217	3.2	1049	98,909	3.6	988
Punjab	35,228	4.3	931	23,550	4.0	870	58,778	4.2	907
Rajasthan	1,01,589	4.9	954	35,724	4.5	942	1,37,312	4.8	951
Sikkim	1,103	3.8	935	547	2.7	821	1,650	3.4	904
Tamilnadu	1,02,605	3.3	1119	97,326	3.1	1022	1,99,931	3.2	1072
Telangana	52,047	3.4	1028	36,128	3.5	973	88,175	3.4	1004
Tripura	6,918	3.6	916	1,603	3.5	1018	8,521	3.6	934
Uttarakhand	15,220	4.3	1000	6,171	4.1	898	21,391	4.2	971
Uttar Pradesh	2,79,553	4.7	981	84,675	4.6	908	3,64,228	4.7	964
West Bengal	1,50,877	3.7	964	72,858	3.6	993	2,23,735	3.7	973
Andaman & N. Island	606	3.6	1051	469	3.1	852	1,075	3.4	966
Chandigarh	106	3.8	1083	2,290	3.7	863	2,396	3.7	872
Dadra & Nagar Haveli	397	4.0	813	612	3.3	587	1,010	3.6	678
Daman & Diu	122	4.8	990	732	3.0	756	854	3.2	802
Lakshadweep	25	5.0	969	89	4.2	1091	114	4.4	1058
Puduchery	1,066	3.7	1076	2,165	3.4	1147	3,230	3.5	1122
all-India	**17,82,867**	**4.2**	**964**	**8,56,371**	**3.8**	**948**	**26,39,238**	**4.1**	**959**

Estimated number of households given in the above Table is design based estimates and may be used as control totals for combining and arriving at rates and ratios.These figures are not intended for providing the number of households.

Table (4R): Percentage distribution of households by household type for rural areas for each State/ UT

rural

State \ UT	household type									households	
	self-employed in		sub total col 2+ col3	regular wage / salary earning	casual labour		sub total col 6+ col7	others	total	estd.(000)	sample
	agriculture	non-agriculture			agriculture	non-agriculture					
(1)	(2)	(3)	(4)	(5)	(6)	(7)	(8)	(9)	(10)	(11)	(12)
Andhra Pradesh	21.3	14.2	35.5	14.2	20.4	11.3	31.8	18.5	100.0	94,884	2,160
Arunachal Pradesh	51.4	18.9	70.3	25.2	1.4	1.9	3.3	1.2	100.0	2,337	1,088
Assam	30.0	24.9	54.9	23.9	3.6	14.2	17.8	3.4	100.0	60,239	2,624
Bihar	35.1	19.0	54.1	7.6	14.1	15.9	30.0	8.3	100.0	1,78,266	3,179
Chhattisgarh	58.8	10.5	69.3	11.8	4.4	9.4	13.9	5.0	100.0	43,012	1,373
Delhi	7.7	49.0	56.7	36.4	0.1	1.1	1.2	5.7	100.0	1,658	64
Goa	6.8	26.1	32.9	48.1	0.3	2.0	2.2	16.7	100.0	1,317	192
Gujarat	47.8	13.2	61.0	14.6	13.3	4.2	17.5	6.8	100.0	67,512	1,483
Haryana	23.1	21.2	44.3	26.5	8.6	13.4	22.0	7.2	100.0	32,969	1,333
Himachal Pradesh	34.6	14.4	49.0	23.6	1.5	13.6	15.2	12.3	100.0	14,628	1,659
Jammu & Kashmir	19.6	26.4	46.0	31.7	0.7	17.2	17.8	4.5	100.0	16,994	1,896
Jharkhand	42.5	12.7	55.2	9.4	1.2	20.5	21.8	13.6	100.0	52,548	1,664
Karnataka	36.6	14.7	51.2	13.0	18.5	9.0	27.5	8.3	100.0	82,341	1,792
Kerala	14.1	18.8	32.9	19.9	8.9	18.2	27.1	20.1	100.0	44,831	2,112
Madhya Pradesh	47.9	8.0	55.8	8.4	16.1	14.5	30.6	5.2	100.0	1,11,471	2,671
Maharashtra	39.3	11.3	50.7	13.7	21.2	6.6	27.7	7.8	100.0	1,35,538	3,582
Manipur	33.1	24.1	57.2	27.4	1.0	5.7	6.7	8.7	100.0	4,000	1,280
Meghalaya	40.5	12.2	52.8	20.9	3.1	18.7	21.8	4.5	100.0	5,125	828
Mizoram	53.8	20.1	73.9	19.0	1.6	2.1	3.7	3.4	100.0	1,057	512
Nagaland	34.3	19.6	53.9	36.4	0.4	0.9	1.3	8.3	100.0	2,985	576
Odisha	34.3	16.6	50.8	10.1	5.6	18.4	24.0	15.0	100.0	81,692	2,869
Punjab	20.6	17.0	37.6	20.5	10.7	17.1	27.8	14.1	100.0	35,228	1,535
Rajasthan	48.5	14.3	62.8	12.7	2.7	12.8	15.6	8.9	100.0	1,01,589	2,496
Sikkim	40.8	16.9	57.7	31.8	0.3	5.3	5.6	4.9	100.0	1,103	440
Tamilnadu	19.7	11.9	31.6	22.0	14.1	17.7	31.8	14.5	100.0	1,02,605	3,136
Telangana	37.7	13.7	51.4	10.5	18.3	6.2	24.6	13.6	100.0	52,047	1,280
Tripura	24.3	31.3	55.6	17.4	6.9	12.7	19.6	7.3	100.0	6,918	1,215
Uttarakhand	33.1	21.2	54.3	19.6	3.4	9.0	12.4	13.7	100.0	15,220	959
Uttar Pradesh	49.1	12.7	61.7	7.3	5.9	14.3	20.1	10.9	100.0	2,79,553	5,822
West Bengal	25.3	19.2	44.6	12.7	18.9	16.1	35.0	7.8	100.0	1,50,877	3,392
Andaman & N. Island	11.1	20.3	31.4	46.9	0.5	11.7	12.2	9.5	100.0	606	240
Chandigarh	6.2	17.7	23.9	55.0	1.4	15.0	16.4	4.6	100.0	106	64
Dadra & Nagar Haveli	1.5	6.3	7.7	86.3	0.8	5.1	5.9	0.0	100.0	397	64
Daman & Diu	2.4	43.1	45.5	42.0	0.8	0.9	1.8	10.8	100.0	122	56
Lakshadweep	0.0	0.2	0.2	39.9	9.5	28.3	37.8	22.2	100.0	25	48
Puduchery	9.9	8.9	18.8	49.5	4.2	17.9	22.1	9.6	100.0	1,066	128
all-India	**36.6**	**15.1**	**51.7**	**13.1**	**11.7**	**13.4**	**25.1**	**10.1**	**100.0**	**17,82,867**	**55,812**
estd. hhs. (00)	6,53,377	2,68,499	9,21,876	2,33,437	2,08,729	2,38,950	4,47,679	1,79,874	17,82,867	x	x
sample hhs.	20,247	9,576	29,823	9,624	4,906	6,804	11,710	4,655	55,812	x	x

Estimated number of households given in the above Table is design based estimates and may be used as control totals for combining and arriving at rates and ratios.These figures are not intended for providing the number of households.

Table(4U): Percentage distribution of households by household type for urban areas for each State / UT

urban

State / UT	household type					households	
	self-employed	regular wage / salary earning	casual labour	others	total	estd. (00)	sample
(1)	(2)	(3)	(4)	(5)	(6)	(7)	(8)
Andhra Pradesh	27.4	39.3	12.7	20.6	100.0	47,183	1,792
Arunachal Pradesh	38.8	52.3	5.2	3.7	100.0	482	640
Assam	39.6	40.3	9.6	10.6	100.0	7,604	885
Bihar	45.2	26.4	16.4	12.0	100.0	17,717	1,343
Chhattisgarh	32.1	47.1	10.8	10.0	100.0	10,579	816
Delhi	35.7	52.4	3.7	8.2	100.0	42,384	954
Goa	34.9	42.5	5.8	16.8	100.0	2,433	256
Gujarat	36.8	49.3	4.7	9.2	100.0	57,194	1,692
Haryana	33.3	48.1	8.4	10.2	100.0	18,737	1,267
Himachal Pradesh	22.5	47.5	5.0	25.0	100.0	2,187	384
Jammu & Kashmir	41.3	41.7	7.3	9.7	100.0	4,977	1,449
Jharkhand	29.7	36.0	11.8	22.5	100.0	14,623	1,088
Karnataka	27.2	44.2	12.7	15.8	100.0	59,992	2,365
Kerala	29.7	29.8	20.4	20.1	100.0	36,847	2,431
Madhya Pradesh	36.5	36.9	12.7	13.9	100.0	40,884	1,983
Maharashtra	28.0	52.8	8.1	11.1	100.0	1,05,487	4,383
Manipur	44.0	38.4	6.6	11.0	100.0	1,753	1,280
Meghalaya	20.8	46.5	12.7	19.9	100.0	1,021	448
Mizoram	34.6	53.3	7.2	4.8	100.0	940	1,024
Nagaland	33.1	47.2	4.1	15.6	100.0	1,191	448
Odisha	26.6	38.4	9.0	25.9	100.0	17,217	1,076
Punjab	34.7	46.6	9.9	8.8	100.0	23,550	1,664
Rajasthan	37.9	40.0	9.1	13.0	100.0	35,724	1,727
Sikkim	31.4	53.0	5.3	10.3	100.0	547	320
Tamilnadu	21.5	40.8	15.8	21.9	100.0	97,326	3,510
Telangana	26.1	44.3	12.2	17.4	100.0	36,128	1,576
Tripura	38.0	34.3	15.6	12.1	100.0	1,603	640
Uttarakhand	37.3	41.7	6.9	14.1	100.0	6,171	768
Uttar Pradesh	40.6	38.5	9.8	11.0	100.0	84,675	3,264
West Bengal	34.9	38.6	13.5	13.1	100.0	72,858	2,999
Andaman & N. Island	20.7	59.3	11.0	9.0	100.0	469	256
Chandigarh	14.6	64.3	2.1	19.1	100.0	2,290	311
Dadra & Nagar Haveli	13.1	86.8	0.1	0.0	100.0	612	128
Daman & Diu	26.4	69.8	0.0	3.8	100.0	732	56
Lakshadweep	7.8	43.1	18.6	30.5	100.0	89	96
Puduchery	24.9	43.4	10.4	21.3	100.0	2,165	448
All India	**31.8**	**42.8**	**11.0**	**14.4**	**100.0**	**8,56,371**	**45,767**
estd. hhs. (00)	2,71,989	3,66,316	94,322	1,23,743	8,56,371	x	x
sample hhs.	15,515	19,530	4,598	6,124	45,767	x	x

Estimated number of households given in the above Table is design based estimates and may be used as control totals for combining and arriving at rates and ratios. These figures are not intended for providing the number of households.

Table (5): Percentage distribution of persons by marital status

all-India

percentage distribution / estimated persons / sample persons	marital status					persons	
	never married	currently married	widowed	divorced/ separated	total	estd. (00)	sample
(1)	(2)	(3)	(4)	(5)	(6)	(7)	(8)
			rural male				
percentage distribution	49.6	47.6	2.6	0.2	100.0	38,21,857	1,22,448
estd. persons (00)	18,97,402	18,17,765	97,982	8,707	38,21,857	x	x
sample persons	61,613	57,712	2,827	296	1,22,448	x	x
			rural female				
percentage distribution	38.7	52.7	8.2	0.3	100.0	36,85,028	1,17,369
estd. persons (00)	14,27,886	19,43,085	3,01,487	12,570	36,85,028	x	x
sample persons	46,016	61,397	9,551	405	1,17,369	x	x
			rural persons				
percentage distribution	44.3	50.1	5.3	0.3	100.0	75,06,885	2,39,817
estd. persons (00)	33,25,288	37,60,850	3,99,469	21,277	75,06,885	x	x
sample persons	1,07,629	1,19,109	12,378	701	2,39,817	x	x
			urban male				
percentage distribution	49.4	48.3	2.0	0.3	100.0	16,80,552	92,430
estd. persons (00)	8,30,165	8,11,268	34,153	4,966	16,80,552	x	x
sample persons	45,885	44,328	1,889	328	92,430	x	x
			urban female				
percentage distribution	37.9	51.8	9.7	0.6	100.0	15,93,321	88,510
estd. persons (00)	6,04,088	8,25,106	1,54,564	9,563	15,93,321	x	x
sample persons	34,261	45,201	8,483	565	88,510	x	x
			urban persons				
percentage distribution	43.8	50.0	5.8	0.4	100.0	32,73,873	1,80,940
estd. persons (00)	14,34,253	16,36,374	1,88,716	14,529	32,73,873	x	x
sample persons	80,146	89,529	10,372	893	1,80,940	x	x
			rural+urban male				
percentage distribution	49.6	47.8	2.4	0.2	100.0	55,02,409	2,14,878
estd. persons (00)	27,27,568	26,29,034	1,32,134	13,673	55,02,409	x	x
sample persons	1,07,498	1,02,040	4,716	624	2,14,878	x	x
			rural+urban female				
percentage distribution	38.5	52.4	8.6	0.4	100.0	52,78,349	2,05,879
estd. persons (00)	20,31,974	27,68,191	4,56,051	22,133	52,78,349	x	x
sample persons	80,277	1,06,598	18,034	970	2,05,879	x	x
			rural+urban persons				
percentage distribution	44.1	50.1	5.5	0.3	100.0	1,07,80,757	4,20,757
estd. persons (00)	47,59,541	53,97,224	5,88,185	35,806	1,07,80,757	x	x
sample persons	1,87,775	2,08,638	22,750	1,594	4,20,757	x	x

Estimated number of persons given in the above Table is design based estimates and may be used as control totals for combining and arriving at rates and ratios, which can then be applied to the population projections. These figures are not intended for providing estimates of the current population.

Table (6): Dependency ratio of persons for each State/ UT

State \ UT	dependency ratio			estimated persons (00)			sample persons		
	rural	urban	rural + urban	0-14 years	15-64 years	65 years and above	0-14 years	15-64 years	65 years and above
(1)	(2)	(3)	(4)	(5)	(6)	(7)	(8)	(9)	(10)
Andhra Pradesh	44.3	37.4	41.9	98,984	3,19,747	35,124	2,836	10,438	904
Arunachal Pradesh	32.6	33.3	32.7	2,730	9,020	219	1,682	5,699	141
Assam	44.5	37.1	43.7	68,651	1,89,651	14,152	3,297	10,390	758
Bihar	61.1	52.8	60.3	3,16,734	5,80,826	33,545	6,844	14,101	865
Chhattisgarh	47.6	42.7	46.6	62,986	1,59,263	11,285	2,396	6,916	427
Delhi	79.8	39.0	40.6	41,774	1,19,817	6,840	828	2,827	198
Goa	41.8	41.6	41.7	2,843	9,906	1,286	335	1,202	142
Gujarat	43.5	36.8	40.6	1,27,368	3,95,959	33,279	3,107	10,398	885
Haryana	50.5	40.3	47.1	61,041	1,60,648	14,575	2,925	7,883	662
Himachal Pradesh	45.6	35.5	44.5	13,860	44,298	5,861	1,646	4,911	721
Jammu & Kashmir	43.0	40.0	42.3	24,668	71,510	5,616	3,587	10,748	938
Jharkhand	63.4	41.5	58.3	95,174	1,88,583	14,717	3,517	8,284	600
Karnataka	43.2	41.3	42.5	1,18,482	3,75,803	41,113	3,470	11,494	1,148
Kerala	48.4	46.1	47.3	59,875	2,04,267	36,829	3,470	11,402	2,010
Madhya Pradesh	46.7	41.0	45.2	1,74,563	4,49,240	28,327	4,962	14,855	956
Maharashtra	42.8	40.3	41.7	2,10,283	6,90,929	77,980	6,926	22,922	2,518
Manipur	44.5	45.6	44.8	6,709	17,977	1,351	2,860	7,489	632
Meghalaya	61.4	38.8	57.5	8,788	16,546	719	1,697	3,833	163
Mizoram	34.3	30.8	32.6	1,498	5,818	398	1,159	4,533	317
Nagaland	41.1	41.9	41.3	4,218	11,820	666	1,090	2,956	156
Odisha	48.7	36.7	46.7	90,559	2,44,890	23,909	3,295	10,928	949
Punjab	40.2	41.3	40.6	53,407	1,74,285	17,424	2,976	9,470	909
Rajasthan	58.3	43.8	54.5	1,87,379	4,24,190	43,716	5,300	13,542	1,231
Sikkim	32.7	27.4	31.2	1,075	4,300	268	495	2,125	124
Tamilnadu	44.4	37.9	41.3	1,28,096	4,54,255	59,584	4,435	16,608	1,834
Telangana	39.6	35.2	37.7	62,864	2,19,321	19,910	2,068	7,483	593
Tripura	33.3	33.2	33.2	5,682	22,920	1,936	1,135	5,368	431
Uttarakhand	45.7	42.3	44.7	22,269	62,465	5,673	1,880	5,104	438
Uttar Pradesh	56.0	44.0	53.1	5,11,193	11,18,637	82,427	12,460	28,906	1,998
West Bengal	41.7	38.7	40.7	1,83,627	5,83,117	53,854	4,618	18,435	1,591
Andaman & N. Island	39.2	35.2	37.6	802	2,647	193	351	1,274	88
Chandigarh	50.1	38.8	39.3	1,901	6,375	604	308	947	68
Dadra & Nagar Haveli	34.1	46.7	40.9	1,007	2,568	44	165	576	16
Daman & Diu	51.1	33.8	37.1	660	2,021	90	98	347	14
Lakshadweep	40.8	32.3	34.4	94	371	33	127	470	45
Puduchery	27.4	37.9	34.1	2,016	8,485	878	402	1,486	190
all-India	**49.5**	**40.5**	**46.6**	**27,53,859**	**73,52,473**	**6,74,426**	**98,747**	**2,96,350**	**25,660**

Estimated number of persons given in the above Table is design based estimates and may be used as control totals for combining and arriving at rates and ratios, which can then be applied to the population projections. These figures are not intended for providing estimates of the current population.

Table (7): Literacy rate (in per cent) of persons of different age groups for each State/UT

rural

State \ UT	male		female		persons	
	age-group (years)		age-group (years)		age-group (years)	
	7 & above	5 & above	7 & above	5 & above	7 & above	5 & above
(1)	(2)	(3)	(4)	(5)	(6)	(7)
Andhra Pradesh	71.6	70.6	54.9	54.3	63.2	62.4
Arunachal Pradesh	87.8	87.9	73.3	73.6	81.4	81.5
Assam	89.6	89.6	82.7	82.8	86.4	86.4
Bihar	80.2	80.2	61.3	62.5	71.2	71.8
Chhattisgarh	81.8	80.4	68.2	67.4	75.2	74.1
Delhi	92.2	90.8	61.7	54.4	77.5	72.1
Goa	94.0	90.9	89.0	88.3	91.3	89.6
Gujarat	85.6	85.1	68.4	68.5	77.3	77.1
Haryana	86.5	85.4	66.5	65.8	76.9	76.0
Himachal Pradesh	92.3	92.0	79.1	79.4	85.6	85.7
Jammu & Kashmir	87.7	87.1	69.0	68.5	78.7	78.1
Jharkhand	78.2	77.3	62.2	62.4	69.8	69.5
Karnataka	79.9	79.0	64.6	64.5	72.4	71.9
Kerala	96.1	95.1	92.6	91.5	94.2	93.2
Madhya Pradesh	79.2	78.2	61.3	61.4	70.7	70.2
Maharashtra	83.7	82.9	67.4	67.0	75.8	75.2
Manipur	90.8	90.8	81.2	81.8	86.1	86.4
Meghalaya	92.4	88.8	92.2	89.1	92.3	88.9
Mizoram	98.0	97.9	97.2	97.0	97.7	97.5
Nagaland	96.5	95.6	91.3	91.0	93.9	93.3
Odisha	82.1	81.2	66.5	66.3	74.3	73.8
Punjab	83.6	83.3	73.2	73.0	78.6	78.3
Rajasthan	80.8	80.4	56.6	57.1	68.8	68.9
Sikkim	88.6	87.9	84.0	84.1	86.4	86.1
Tamilnadu	83.9	83.6	70.5	70.7	76.8	76.8
Telangana	71.6	71.5	54.3	54.7	62.8	63.0
Tripura	92.5	92.5	88.1	88.3	90.4	90.5
Uttarakhand	88.7	87.5	71.5	70.6	80.0	78.9
Uttar Pradesh	80.3	79.0	61.0	60.7	70.7	69.9
West Bengal	83.4	82.8	73.8	73.6	78.7	78.3
Andaman & N. Island	93.2	93.4	86.6	86.2	89.9	89.7
Chandigarh	92.8	91.1	87.1	83.6	90.0	87.3
Dadra & Nagar Haveli	90.2	90.2	61.7	60.8	77.8	76.7
Daman & Diu	97.0	90.7	68.7	68.6	82.5	79.7
Lakshadweep	99.9	99.5	95.5	95.1	97.8	97.4
Puduchery	92.4	92.6	81.6	81.9	86.6	86.9
All India	**81.9**	**81.2**	**65.7**	**65.7**	**73.9**	**73.5**

Table (7): Literacy rate (in per cent) of persons of different age groups for each State/UT

urban

State \ UT	male		female		persons	
	age-group (years)		age-group (years)		age-group (years)	
	7 & above	5 & above	7 & above	5 & above	7 & above	5 & above
(1)	(2)	(3)	(4)	(5)	(6)	(7)
Andhra Pradesh	85.6	84.2	76.0	75.1	80.7	79.6
Arunachal Pradesh	96.6	96.1	85.9	85.9	91.5	91.2
Assam	94.9	94.5	92.3	92.2	93.6	93.4
Bihar	89.8	89.3	77.6	77.4	83.9	83.6
Chhattisgarh	92.5	90.1	82.6	80.7	87.6	85.4
Delhi	92.7	91.7	81.9	81.2	87.9	87.1
Goa	97.1	95.8	82.1	81.4	89.6	88.7
Gujarat	96.4	95.8	86.0	85.3	91.4	90.8
Haryana	92.5	91.3	80.7	79.7	87.0	86.0
Himachal Pradesh	97.0	96.4	88.5	88.1	93.1	92.6
Jammu & Kashmir	90.8	90.0	77.7	77.4	84.6	83.9
Jharkhand	90.4	89.5	80.6	80.1	85.4	84.7
Karnataka	93.4	92.5	84.5	83.2	89.1	88.0
Kerala	97.3	96.0	94.8	93.5	96.0	94.7
Madhya Pradesh	92.6	91.6	82.7	82.2	87.8	87.1
Maharashtra	94.5	93.2	86.3	85.3	90.5	89.3
Manipur	96.2	96.1	89.2	89.5	92.7	92.8
Meghalaya	97.5	95.5	95.9	93.1	96.6	94.3
Mizoram	99.9	99.8	99.6	99.4	99.7	99.6
Nagaland	98.7	97.5	96.2	95.5	97.5	96.5
Odisha	92.3	90.8	84.0	83.1	88.0	86.9
Punjab	89.9	88.5	83.3	82.4	86.9	85.7
Rajasthan	91.4	91.1	75.3	75.0	83.6	83.2
Sikkim	94.3	94.1	88.9	88.3	91.8	91.4
Tamilnadu	94.4	94.0	85.9	85.7	90.1	89.8
Telangana	88.9	88.0	78.3	77.8	83.7	83.0
Tripura	96.6	96.7	92.7	92.8	94.6	94.7
Uttarakhand	91.5	90.4	81.1	80.1	86.6	85.5
Uttar Pradesh	85.8	84.9	74.4	73.7	80.3	79.5
West Bengal	91.0	90.4	83.7	83.5	87.4	86.9
Andaman & N. Island	90.7	89.8	88.9	88.9	89.9	89.4
Chandigarh	94.7	93.8	85.3	83.6	90.3	89.1
Dadra & Nagar Haveli	87.8	88.6	81.5	81.1	85.5	86.1
Daman & Diu	97.8	97.8	83.7	82.1	91.9	91.0
Lakshadweep	98.1	97.5	93.3	92.9	95.6	95.0
Puduchery	95.2	94.4	90.4	89.9	92.7	92.0
All India	**91.9**	**91.0**	**82.6**	**81.9**	**87.4**	**86.6**

Table (7): Literacy rate (in per cent) of persons of different age groups for each State/UT

rural+urban

State \ UT	male		female		persons	
	age-group (years)		age-group (years)		age-group (years)	
	7 & above	5 & above	7 & above	5 & above	7 & above	5 & above
(1)	(2)	(3)	(4)	(5)	(6)	(7)
Andhra Pradesh	76.3	75.2	62.1	61.4	69.1	68.2
Arunachal Pradesh	89.2	89.2	75.5	75.8	83.1	83.2
Assam	90.2	90.1	83.8	83.8	87.1	87.1
Bihar	81.0	81.0	62.8	63.9	72.4	72.9
Chhattisgarh	83.8	82.2	70.9	70.0	77.5	76.2
Delhi	92.6	91.7	80.9	79.8	87.5	86.4
Goa	96.0	94.0	84.8	84.1	90.3	89.0
Gujarat	90.2	89.7	75.9	75.6	83.3	82.9
Haryana	88.5	87.4	71.1	70.2	80.3	79.3
Himachal Pradesh	92.8	92.5	80.0	80.2	86.3	86.4
Jammu & Kashmir	88.4	87.7	70.8	70.4	79.9	79.4
Jharkhand	81.0	80.0	66.2	66.2	73.2	72.8
Karnataka	85.1	84.2	72.2	71.7	78.8	78.1
Kerala	96.7	95.5	93.6	92.4	95.0	93.9
Madhya Pradesh	82.7	81.7	67.0	66.9	75.2	74.7
Maharashtra	88.2	87.2	75.5	74.8	82.0	81.2
Manipur	92.3	92.4	83.6	84.0	88.0	88.3
Meghalaya	93.2	89.8	92.8	89.7	93.0	89.8
Mizoram	98.9	98.7	98.4	98.2	98.6	98.5
Nagaland	97.1	96.1	92.7	92.2	94.9	94.2
Odisha	83.6	82.7	69.3	68.9	76.5	75.8
Punjab	86.0	85.4	77.0	76.5	81.7	81.1
Rajasthan	83.5	83.1	61.2	61.5	72.5	72.5
Sikkim	90.2	89.6	85.2	85.1	87.8	87.5
Tamilnadu	88.9	88.6	77.5	77.5	83.0	82.8
Telangana	78.9	78.5	64.1	64.2	71.5	71.3
Tripura	93.3	93.3	89.0	89.1	91.2	91.3
Uttarakhand	89.6	88.3	74.1	73.2	81.9	80.8
Uttar Pradesh	81.6	80.4	64.0	63.6	72.9	72.1
West Bengal	85.9	85.2	77.1	76.8	81.5	81.1
Andaman & N. Island	92.1	91.8	87.5	87.2	89.9	89.6
Chandigarh	94.6	93.7	85.3	83.6	90.3	89.0
Dadra & Nagar Haveli	88.8	89.3	71.7	70.7	82.1	81.9
Daman & Diu	97.6	96.3	79.8	78.7	89.8	88.5
Lakshadweep	98.6	98.0	93.8	93.3	96.1	95.6
Puduchery	94.3	93.8	87.3	87.1	90.6	90.2
All India	**85.0**	**84.2**	**70.9**	**70.6**	**78.1**	**77.5**

Table (8): Percentage distribution of persons of age 15 years and above by general educational level for each State/UT

rural male age group:15 years and above

State\UT	general education level										person			
											estd. (00)		sample	
	not literate	literate & upto primary	middle	secondary	higher secondary	diploma/ certificate course	graduate	post graduate & above	secondary & above	all	excluding n.r. of general education level	including n.r. of general education level	reporting general education level	not reporting general education level
(1)	(2)	(3)	(4)	(5)	(6)	(7)	(8)	(9)	(10)	(11)	(12)	(13)	(14)	(15)
Andhra Pradesh	31.8	17.5	14.1	16.5	8.5	2.5	7.4	1.7	36.6	100.0	1,14,841	1,14,841	3,113	3,113
Arunachal Pradesh	14.6	14.5	31.5	15.4	17.5	0.0	6.5	0.0	39.4	100.0	4,315	4,315	2,097	2,097
Assam	12.4	25.5	30.6	15.8	10.1	0.1	5.0	0.6	31.5	100.0	94,554	94,710	4,440	4,448
Bihar	25.6	18.3	21.9	16.4	11.0	0.0	6.4	0.6	34.3	100.0	2,91,473	2,91,473	5,477	5,477
Chhattisgarh	20.7	17.1	30.0	13.8	12.2	0.1	4.3	1.8	32.1	100.0	70,027	70,027	2,411	2,411
Delhi	10.0	14.0	32.4	19.0	17.8	0.0	6.3	0.5	43.6	100.0	2,572	2,572	119	119
Goa	7.1	9.5	33.1	14.4	20.0	4.5	6.4	4.9	50.3	100.0	1,885	1,885	282	282
Gujarat	17.0	21.5	26.2	14.7	11.9	1.8	5.8	1.2	35.3	100.0	1,25,226	1,25,268	2,903	2,905
Haryana	15.6	15.9	20.6	18.6	16.2	3.4	7.8	1.9	47.9	100.0	60,115	60,130	2,359	2,361
Himachal Pradesh	9.0	14.1	16.0	27.0	19.6	4.9	6.7	2.7	60.9	100.0	22,028	22,028	2,249	2,249
Jammu & Kashmir	14.7	11.1	31.2	18.1	11.9	1.0	6.8	5.1	42.9	100.0	30,752	30,752	3,433	3,433
Jharkhand	26.9	17.8	22.6	15.9	10.2	0.1	5.8	0.7	32.7	100.0	72,416	73,881	2,661	2,703
Karnataka	22.9	18.3	19.2	19.4	11.4	2.5	5.1	1.1	39.6	100.0	1,30,629	1,30,629	2,928	2,928
Kerala	4.2	16.1	30.2	21.7	13.3	6.5	6.2	1.8	49.5	100.0	60,330	60,330	2,678	2,678
Madhya Pradesh	25.2	20.4	27.4	12.2	8.9	0.3	4.6	1.1	27.0	100.0	1,79,964	1,79,964	4,811	4,811
Maharashtra	17.7	14.8	23.9	16.3	17.2	1.6	6.8	1.7	43.6	100.0	2,29,341	2,29,341	6,101	6,101
Manipur	11.4	8.8	28.5	16.8	15.8	0.3	16.5	1.9	51.2	100.0	6,684	6,684	2,073	2,073
Meghalaya	9.6	35.3	33.3	10.7	7.4	0.1	3.4	0.1	21.8	100.0	7,093	7,093	1,291	1,291
Mizoram	2.3	20.6	39.9	17.8	9.8	0.0	8.8	0.8	37.2	100.0	1,678	1,678	834	834
Nagaland	4.4	15.3	31.9	19.0	16.9	0.0	11.7	0.8	48.4	100.0	4,511	4,511	891	891
Odisha	21.6	21.5	28.1	14.3	7.7	0.8	5.3	0.6	28.7	100.0	1,10,600	1,10,600	4,361	4,361
Punjab	18.6	17.4	21.8	20.5	14.7	1.3	4.1	1.6	42.3	100.0	61,336	61,336	2,645	2,645
Rajasthan	23.4	17.5	22.9	14.9	10.8	0.7	7.3	2.5	36.1	100.0	1,73,138	1,73,138	4,490	4,490
Sikkim	12.8	31.2	24.7	14.7	10.7	0.5	5.1	0.2	31.3	100.0	1,769	1,780	712	716
Tamilnadu	18.4	20.8	20.5	15.1	11.6	4.8	7.2	1.7	40.3	100.0	1,26,742	1,26,775	4,211	4,212
Telangana	32.8	8.0	12.0	20.1	14.3	0.9	9.7	2.3	47.2	100.0	67,283	67,283	1,749	1,749
Tripura	8.7	30.2	34.3	11.4	8.6	0.0	5.6	1.2	26.8	100.0	10,305	10,305	1,995	1,995
Uttarakhand	13.1	10.7	26.6	19.8	17.6	1.3	9.0	2.0	49.6	100.0	23,949	23,949	1,518	1,518
Uttar Pradesh	23.6	13.7	24.2	15.2	13.3	0.3	7.9	1.7	38.5	100.0	4,47,831	4,47,914	9,651	9,653
West Bengal	18.9	32.4	22.0	10.7	8.8	0.6	5.4	1.2	26.7	100.0	2,14,737	2,14,737	5,388	5,388
Andaman & N. Island	7.9	25.0	25.3	8.8	14.1	8.0	8.5	2.4	41.8	100.0	825	825	326	326
Chandigarh	7.8	20.4	29.0	24.9	12.1	0.4	3.3	2.1	42.8	100.0	159	159	86	86
Dadra & Nagar Haveli	11.9	23.2	30.5	18.2	11.5	1.3	3.3	0.0	34.4	100.0	673	673	130	130
Daman & Diu	3.7	33.2	20.6	24.1	16.5	0.4	1.6	0.0	42.6	100.0	215	215	102	102
Lakshadweep	0.1	20.3	22.4	27.8	19.4	0.0	9.7	0.2	57.1	100.0	53	53	86	86
Puduchery	8.5	18.5	24.3	8.2	13.4	12.1	11.6	3.3	48.6	100.0	1,493	1,493	174	174
All India	**21.3**	**18.5**	**23.5**	**15.6**	**11.9**	**1.2**	**6.5**	**1.5**	**36.7**	**100.0**	**27,51,541**	**27,53,345**	**90,775**	**90,836**
estd. persons (00)	5,87,250	5,09,300	6,46,240	4,30,477	3,26,962	33,171	1,78,115	40,026	10,08,750	27,51,541	x	x	x	x
sample persons	14,579	14,987	22,291	17,964	12,583	1,098	6,011	1,262	38,918	90,775	x	x	x	x

Estimated number of persons given in this table is design based estimates and may be used as control totals for combining and arriving at rates and ratios, which can then be applied to the population projections. These figures are not intended for providing estimates of the current population.

Table (8): Percentage distribution of persons of age 15 years and above by general educational level for each State/UT

rural **female** **age group:15 years and above**

State\UT	general education level										person			
											estd. (00)		sample	
	not literate	literate & upto primary	middle	secondary	higher secondary	diploma/ certificate course	graduate	post graduate & above	secondary & above	all	excluding n.r. of general education level	including n.r. of general education level	reporting general education level	not reporting general education level
(1)	(2)	(3)	(4)	(5)	(6)	(7)	(8)	(9)	(10)	(11)	(12)	(13)	(14)	(15)
Andhra Pradesh	50.0	16.5	10.4	11.0	6.3	0.8	4.3	0.7	23.1	100.0	1,20,111	1,20,111	3,103	3,103
Arunachal Pradesh	31.8	24.2	25.7	10.7	5.5	0.0	2.0	0.1	18.2	100.0	3,377	3,377	1,674	1,674
Assam	20.1	30.5	26.5	11.8	6.6	0.0	3.7	0.7	22.8	100.0	86,543	86,820	4,032	4,042
Bihar	49.9	15.5	16.1	10.7	6.2	0.0	1.6	0.0	18.5	100.0	2,63,079	2,63,079	4,949	4,949
Chhattisgarh	37.3	19.2	22.1	10.3	8.8	0.1	1.8	0.3	21.4	100.0	67,803	67,803	2,299	2,299
Delhi	33.7	11.0	13.3	32.2	8.1	0.0	0.5	1.2	42.0	100.0	2,339	2,339	103	103
Goa	12.5	20.0	25.0	13.7	9.0	2.4	15.4	2.0	42.5	100.0	2,222	2,222	305	305
Gujarat	36.9	24.4	20.3	7.8	6.0	0.6	3.2	0.8	18.4	100.0	1,17,228	1,17,249	2,741	2,742
Haryana	38.9	16.7	14.8	12.3	11.3	0.8	4.2	1.0	29.6	100.0	55,969	55,969	2,216	2,216
Himachal Pradesh	24.1	17.4	15.5	17.6	15.3	2.3	4.3	3.5	43.0	100.0	22,940	22,940	2,442	2,442
Jammu & Kashmir	36.8	11.6	22.9	11.8	9.4	0.2	4.2	3.1	28.7	100.0	29,334	29,334	3,291	3,291
Jharkhand	47.7	14.4	17.9	9.8	7.0	0.1	2.8	0.4	20.0	100.0	79,681	81,431	2,742	2,791
Karnataka	40.5	18.4	15.5	13.7	8.6	0.3	2.8	0.2	25.6	100.0	1,26,827	1,26,827	2,821	2,821
Kerala	8.2	17.9	25.5	18.4	12.8	5.2	9.3	2.6	48.3	100.0	69,774	69,774	3,192	3,192
Madhya Pradesh	46.1	20.5	18.3	7.2	4.8	0.0	2.7	0.4	15.0	100.0	1,67,591	1,67,591	4,398	4,398
Maharashtra	35.8	15.6	20.5	12.4	10.7	0.8	3.7	0.5	28.1	100.0	2,15,852	2,15,852	5,754	5,754
Manipur	22.0	12.9	24.7	16.4	13.7	0.4	8.6	1.3	40.3	100.0	6,893	6,893	2,091	2,091
Meghalaya	9.5	39.6	33.3	8.0	5.8	0.1	3.4	0.2	17.6	100.0	7,152	7,152	1,315	1,315
Mizoram	3.2	33.2	38.4	12.7	9.1	0.0	3.4	0.0	25.2	100.0	1,557	1,557	781	781
Nagaland	10.6	23.0	28.6	21.8	12.4	0.2	3.4	0.1	37.8	100.0	4,452	4,452	855	855
Odisha	38.7	18.7	22.2	12.5	5.1	0.1	2.5	0.3	20.4	100.0	1,14,552	1,14,552	4,432	4,432
Punjab	30.5	17.8	16.2	15.0	13.1	0.7	5.0	1.7	35.5	100.0	57,583	57,583	2,529	2,529
Rajasthan	52.5	16.5	12.4	6.8	6.8	0.1	3.1	1.8	18.6	100.0	1,72,548	1,72,548	4,406	4,406
Sikkim	18.6	29.0	27.4	11.3	7.4	0.4	4.3	1.5	25.0	100.0	1,562	1,569	666	671
Tamilnadu	33.8	17.0	16.5	11.0	12.7	1.4	5.9	1.7	32.7	100.0	1,44,509	1,44,509	4,507	4,507
Telangana	52.0	8.3	9.8	14.4	8.5	0.1	5.5	1.4	29.9	100.0	71,971	71,971	1,787	1,787
Tripura	13.6	36.5	31.8	8.6	5.6	0.1	3.2	0.5	18.1	100.0	9,870	9,870	1,826	1,826
Uttarakhand	32.7	16.0	17.9	10.5	13.7	0.4	7.1	1.7	33.4	100.0	25,292	25,292	1,601	1,601
Uttar Pradesh	45.8	12.5	15.7	9.4	9.7	0.1	5.8	1.1	26.0	100.0	4,64,356	4,64,394	9,919	9,920
West Bengal	29.9	28.3	21.2	11.3	6.1	0.4	2.3	0.5	20.6	100.0	2,12,447	2,12,447	5,195	5,195
Andaman & N. Island	15.6	19.5	21.7	12.6	9.0	12.5	5.4	3.6	43.2	100.0	849	849	338	338
Chandigarh	17.9	30.2	18.6	23.4	3.5	1.0	5.3	0.2	33.3	100.0	116	116	75	75
Dadra & Nagar Haveli	46.4	19.3	20.6	3.7	8.1	1.6	0.3	0.0	13.7	100.0	521	521	115	115
Daman & Diu	37.6	23.5	22.0	6.3	6.9	0.0	3.7	0.0	16.9	100.0	232	232	100	100
Lakshadweep	5.0	25.5	24.4	17.1	14.9	0.7	0.5	11.9	45.1	100.0	48	48	90	90
Puduchery	19.7	16.2	18.9	15.3	9.1	5.3	11.3	4.1	45.2	100.0	1,838	1,838	204	204
All India	**40.1**	**17.8**	**17.7**	**10.8**	**8.3**	**0.5**	**3.9**	**0.9**	**24.4**	**100.0**	**27,29,017**	**27,31,110**	**88,894**	**88,960**
estd. persons (00)	10,95,678	4,84,962	4,83,214	2,95,897	2,26,282	12,906	1,06,032	24,046	6,65,164	27,29,017	x	x	x	x
sample persons	29,845	16,078	18,657	11,829	7,945	496	3,276	768	24,314	88,894	x	x	x	x

Estimated number of persons given in this table is design based estimates and may be used as control totals for combining and arriving at rates and ratios, which can then be applied to the population projections. These figures are not intended for providing estimates of the current population.

Table (8): Percentage distribution of persons of age 15 years and above by general educational level for each State/UT

rural persons age group:15 years and above

State\UT	general education level										person			
											estd. (00)		sample	
	not literate	literate & upto primary	middle	secondary	higher secondary	diploma/ certificate course	graduate	post graduate & above	secondary & above	all	excluding n.r. of general education level	including n.r. of general education level	reporting general education level	not reporting general education level
(1)	(2)	(3)	(4)	(5)	(6)	(7)	(8)	(9)	(10)	(11)	(12)	(13)	(14)	(15)
Andhra Pradesh	41.1	17.0	12.2	13.7	7.3	1.6	5.8	1.2	29.7	100.0	2,34,952	2,34,952	6,216	6,216
Arunachal Pradesh	22.1	18.8	29.0	13.4	12.2	0.0	4.5	0.0	30.1	100.0	7,692	7,692	3,771	3,771
Assam	16.1	27.9	28.6	13.9	8.4	0.0	4.4	0.7	27.4	100.0	1,81,097	1,81,530	8,472	8,490
Bihar	37.1	16.9	19.1	13.7	8.7	0.0	4.1	0.3	26.8	100.0	5,54,552	5,54,552	10,426	10,426
Chhattisgarh	28.9	18.1	26.1	12.1	10.5	0.1	3.0	1.1	26.8	100.0	1,37,831	1,37,831	4,710	4,710
Delhi	21.2	12.6	23.3	25.3	13.2	0.0	3.5	0.8	42.9	100.0	4,910	4,910	222	222
Goa	10.0	15.1	28.7	14.1	14.0	3.4	11.3	3.4	46.1	100.0	4,106	4,106	587	587
Gujarat	26.6	22.9	23.4	11.3	9.0	1.2	4.6	1.0	27.1	100.0	2,42,453	2,42,518	5,644	5,647
Haryana	26.8	16.3	17.8	15.5	13.8	2.2	6.0	1.5	39.1	100.0	1,16,084	1,16,098	4,575	4,577
Himachal Pradesh	16.7	15.8	15.7	22.2	17.4	3.5	5.5	3.1	51.8	100.0	44,968	44,968	4,691	4,691
Jammu & Kashmir	25.5	11.4	27.2	15.0	10.7	0.6	5.6	4.1	36.0	100.0	60,086	60,086	6,724	6,724
Jharkhand	37.8	16.0	20.2	12.7	8.5	0.1	4.2	0.5	26.0	100.0	1,52,097	1,55,311	5,403	5,494
Karnataka	31.6	18.3	17.4	16.6	10.0	1.4	4.0	0.7	32.7	100.0	2,57,456	2,57,456	5,749	5,749
Kerala	6.4	17.1	27.7	19.9	13.0	5.8	7.9	2.3	48.9	100.0	1,30,104	1,30,104	5,870	5,870
Madhya Pradesh	35.3	20.4	23.0	9.7	6.9	0.2	3.7	0.7	21.2	100.0	3,47,556	3,47,556	9,209	9,209
Maharashtra	26.5	15.2	22.3	14.4	14.0	1.2	5.3	1.1	36.1	100.0	4,45,193	4,45,193	11,855	11,855
Manipur	16.8	10.9	26.6	16.6	14.7	0.3	12.5	1.6	45.7	100.0	13,577	13,577	4,164	4,164
Meghalaya	9.6	37.5	33.3	9.4	6.6	0.1	3.4	0.2	19.7	100.0	14,244	14,244	2,606	2,606
Mizoram	2.7	26.7	39.2	15.3	9.5	0.0	6.2	0.4	31.4	100.0	3,235	3,235	1,615	1,615
Nagaland	7.5	19.1	30.3	20.4	14.6	0.1	7.6	0.4	43.1	100.0	8,963	8,963	1,746	1,746
Odisha	30.3	20.1	25.1	13.4	6.3	0.5	3.9	0.5	24.5	100.0	2,25,152	2,25,152	8,793	8,793
Punjab	24.3	17.5	19.1	17.8	13.9	1.0	4.6	1.7	39.0	100.0	1,18,920	1,18,920	5,174	5,174
Rajasthan	37.9	17.0	17.7	10.9	8.8	0.4	5.2	2.1	27.4	100.0	3,45,686	3,45,686	8,896	8,896
Sikkim	15.6	30.2	26.0	13.1	9.1	0.5	4.8	0.8	28.3	100.0	3,332	3,349	1,378	1,387
Tamilnadu	26.6	18.8	18.4	12.9	12.2	3.0	6.5	1.7	36.3	100.0	2,71,252	2,71,284	8,718	8,719
Telangana	42.8	8.2	10.8	17.2	11.3	0.5	7.5	1.8	38.2	100.0	1,39,254	1,39,254	3,536	3,536
Tripura	11.1	33.3	33.1	10.0	7.1	0.0	4.5	0.9	22.5	100.0	20,174	20,174	3,821	3,821
Uttarakhand	23.2	13.4	22.1	15.0	15.6	0.8	8.0	1.9	41.3	100.0	49,241	49,241	3,119	3,119
Uttar Pradesh	34.9	13.1	19.9	12.2	11.5	0.2	6.8	1.4	32.1	100.0	9,12,186	9,12,308	19,570	19,573
West Bengal	24.4	30.4	21.6	11.0	7.5	0.5	3.8	0.8	23.6	100.0	4,27,184	4,27,184	10,583	10,583
Andaman & N. Island	11.8	22.2	23.5	10.8	11.5	10.3	6.9	3.0	42.5	100.0	1,673	1,673	664	664
Chandigarh	12.0	24.6	24.6	24.2	8.5	0.7	4.1	1.3	38.8	100.0	276	276	161	161
Dadra & Nagar Haveli	27.0	21.5	26.2	11.9	10.1	1.4	2.0	0.0	25.4	100.0	1,194	1,194	245	245
Daman & Diu	21.3	28.2	21.3	14.9	11.5	0.2	2.7	0.0	29.3	100.0	447	447	202	202
Lakshadweep	2.4	22.8	23.4	22.7	17.2	0.4	5.3	5.8	51.4	100.0	100	100	176	176
Puduchery	14.7	17.2	21.3	12.1	11.0	8.4	11.5	3.7	46.7	100.0	3,330	3,330	378	378
All India	**30.7**	**18.1**	**20.6**	**13.3**	**10.1**	**0.8**	**5.2**	**1.2**	**30.5**	**100.0**	**54,80,558**	**54,84,455**	**1,79,669**	**1,79,796**
estd. persons (00)	16,82,928	9,94,262	11,29,454	7,26,374	5,53,245	46,077	2,84,146	64,072	16,73,914	54,80,558	x	x	x	x
sample persons	44,424	31,065	40,948	29,793	20,528	1,594	9,287	2,030	63,232	1,79,669	x	x	x	x

Estimated number of persons given in tthis table is design based estimates and may be used as control totals for combining and arriving at rates and ratios, which can then be applied to the population projections. These figures are not intended for providing estimates of the current population.

Table (8): Percentage distribution of persons of age 15 years and above by general educational level for each State/UT

urban **male** **age group:15 years and above**

State\UT	general education level										person			
											estd. (00)		sample	
	not literate	literate & upto primary	middle	secondary	higher secondary	diploma/ certificate course	graduate	post graduate & above	secondary & above	all	excluding n.r. of general education level	including n.r. of general education level	reporting general education level	not reporting general education level
(1)	(2)	(3)	(4)	(5)	(6)	(7)	(8)	(9)	(10)	(11)	(12)	(13)	(14)	(15)
Andhra Pradesh	15.0	13.4	12.7	18.5	12.5	4.4	16.7	6.8	58.9	100.0	58,140	58,140	2,514	2,514
Arunachal Pradesh	3.9	11.8	26.3	17.6	22.3	0.2	16.7	1.2	58.0	100.0	811	811	1,076	1,076
Assam	6.0	16.1	22.7	14.9	18.9	0.7	18.1	2.6	55.2	100.0	11,428	11,489	1,351	1,357
Bihar	11.8	11.3	17.1	18.8	15.3	0.4	20.2	5.0	59.7	100.0	30,933	30,933	2,356	2,356
Chhattisgarh	7.0	13.5	21.0	13.3	17.4	2.2	17.6	8.1	58.5	100.0	16,209	16,209	1,309	1,309
Delhi	8.0	12.6	17.4	16.4	15.4	1.5	22.5	6.2	61.9	100.0	67,792	67,792	1,543	1,543
Goa	3.4	16.2	17.9	18.0	15.4	7.5	18.9	2.8	62.5	100.0	3,498	3,498	382	382
Gujarat	4.0	14.5	24.9	16.4	12.8	5.3	17.7	4.4	56.6	100.0	96,111	96,111	2,908	2,908
Haryana	8.4	11.3	16.6	17.3	17.2	4.9	17.3	7.1	63.7	100.0	31,486	31,486	2,122	2,122
Himachal Pradesh	3.4	8.2	13.7	20.4	17.8	4.7	20.4	11.4	74.8	100.0	2,765	2,765	494	494
Jammu & Kashmir	10.1	8.6	21.5	18.0	17.6	1.3	16.1	7.0	59.9	100.0	8,802	8,802	2,543	2,543
Jharkhand	10.3	12.7	16.5	19.4	16.9	0.8	17.9	5.6	60.6	100.0	23,311	23,452	1,716	1,729
Karnataka	7.6	11.6	18.4	19.9	12.9	4.2	18.8	6.6	62.4	100.0	81,835	81,835	3,496	3,496
Kerala	2.8	13.9	28.3	18.5	12.5	8.4	12.0	3.7	55.1	100.0	50,842	50,842	3,468	3,468
Madhya Pradesh	8.3	14.8	22.6	13.8	16.9	1.6	15.4	6.6	54.3	100.0	66,640	66,640	3,390	3,390
Maharashtra	5.5	9.9	21.2	18.4	17.8	2.5	19.0	5.6	63.3	100.0	1,64,778	1,65,178	6,892	6,901
Manipur	4.5	4.1	22.3	18.0	19.8	0.2	25.9	5.3	69.1	100.0	2,868	2,868	1,950	1,950
Meghalaya	2.9	12.4	27.7	16.5	21.3	1.0	15.9	2.4	57.0	100.0	1,412	1,412	657	657
Mizoram	0.0	8.4	31.5	15.5	19.4	0.1	21.4	3.7	60.1	100.0	1,438	1,438	1,567	1,567
Nagaland	1.6	9.9	23.2	26.0	16.1	0.1	20.6	2.5	65.3	100.0	1,797	1,797	703	703
Odisha	8.1	11.5	21.1	17.6	12.8	2.8	20.5	5.6	59.3	100.0	21,293	21,293	1,539	1,539
Punjab	11.0	15.5	18.5	20.5	16.4	2.7	11.9	3.7	55.1	100.0	38,699	38,699	2,718	2,718
Rajasthan	9.4	11.4	20.5	15.4	15.1	1.1	17.6	9.5	58.7	100.0	62,170	62,170	3,033	3,033
Sikkim	6.1	15.4	30.4	9.9	17.7	0.8	15.0	4.8	48.2	100.0	661	682	455	463
Tamilnadu	6.3	15.6	19.1	15.9	14.1	7.2	16.2	5.7	59.0	100.0	1,18,702	1,18,702	4,749	4,749
Telangana	12.6	7.0	14.9	20.6	14.4	2.4	19.5	8.5	65.5	100.0	50,700	50,700	2,307	2,307
Tripura	3.8	22.5	27.8	12.6	12.8	0.3	15.3	4.8	45.9	100.0	2,327	2,327	979	979
Uttarakhand	9.4	10.9	16.2	16.2	19.5	2.8	16.3	8.7	63.4	100.0	9,932	9,932	1,273	1,273
Uttar Pradesh	15.8	11.9	18.5	14.0	15.7	0.5	16.3	7.3	53.8	100.0	1,49,192	1,49,226	5,817	5,819
West Bengal	9.8	21.6	22.6	12.7	12.2	1.3	16.6	3.1	46.0	100.0	1,03,742	1,03,742	4,712	4,712
Andaman & N. Island	10.8	20.2	16.9	14.5	12.5	10.8	8.8	5.5	52.1	100.0	625	625	371	371
Chandigarh	5.7	8.5	13.3	19.5	16.7	2.9	26.6	6.8	72.6	100.0	3,539	3,539	451	451
Dadra & Nagar Haveli	15.6	2.6	35.4	21.7	9.9	4.4	9.5	0.8	46.3	100.0	902	902	205	205
Daman & Diu	2.6	18.8	31.6	20.9	14.1	3.8	5.0	3.4	47.0	100.0	923	923	91	91
Lakshadweep	2.2	18.7	22.8	21.2	18.4	3.8	11.9	1.0	56.4	100.0	137	137	156	156
Puduchery	5.5	12.2	19.2	12.5	15.6	7.5	18.1	9.3	63.0	100.0	2,818	2,818	609	609
All India	**8.8**	**13.2**	**20.0**	**16.7**	**15.0**	**3.1**	**17.4**	**5.9**	**58.1**	**100.0**	**12,89,258**	**12,89,914**	**71,902**	**71,940**
estd. persons (00)	1,13,223	1,69,650	2,57,901	2,14,874	1,92,991	39,402	2,24,595	76,622	7,48,484	12,89,258	x	x	x	x
sample persons	5,327	8,550	15,104	13,440	11,716	1,986	12,018	3,761	42,921	71,902	x	x	x	x

Estimated number of persons given in this table is design based estimates and may be used as control totals for combining and arriving at rates and ratios, which can then be applied to the population projections. These figures are not intended for providing estimates of the current population.

Table (8): Percentage distribution of persons of age 15 years and above by general educational level for each State/UT

urban **female** **age group:15 years and above**

State\UT	general education level										person			
											estd. (00)		sample	
	not literate	literate & upto primary	middle	secondary	higher secondary	diploma/ certificate course	graduate	post graduate & above	secondary & above	all	excluding n.r. of general education level	including n.r. of general education level	reporting general education level	not reporting general education level
(1)	(2)	(3)	(4)	(5)	(6)	(7)	(8)	(9)	(10)	(11)	(12)	(13)	(14)	(15)
Andhra Pradesh	27.1	16.0	13.2	15.9	12.2	0.8	10.9	4.0	43.7	100.0	61,779	61,779	2,612	2,612
Arunachal Pradesh	16.7	16.6	23.4	16.3	15.7	0.0	8.6	2.8	43.3	100.0	736	736	993	993
Assam	8.8	17.7	25.2	17.6	14.8	0.1	12.8	3.0	48.3	100.0	10,737	10,783	1,297	1,301
Bihar	26.9	13.1	16.2	14.6	13.8	0.2	12.3	3.0	43.8	100.0	28,886	28,886	2,184	2,184
Chhattisgarh	19.2	14.9	18.0	13.3	13.9	0.7	11.5	8.4	47.8	100.0	16,509	16,509	1,324	1,324
Delhi	20.0	11.0	13.4	13.5	13.4	0.5	19.5	8.8	55.7	100.0	53,956	53,956	1,260	1,260
Goa	19.7	11.0	21.0	14.8	11.3	3.2	17.6	1.3	48.2	100.0	3,587	3,587	375	375
Gujarat	15.7	16.5	22.0	12.5	10.9	1.2	16.6	4.6	45.8	100.0	90,473	90,610	2,726	2,728
Haryana	21.9	13.5	12.9	11.7	12.3	2.0	16.0	9.7	51.7	100.0	27,639	27,639	1,846	1,846
Himachal Pradesh	13.0	9.3	10.6	16.2	17.6	2.1	16.8	14.4	67.1	100.0	2,426	2,426	447	447
Jammu & Kashmir	24.8	6.9	19.8	14.0	13.6	0.5	11.2	9.2	48.5	100.0	8,239	8,239	2,419	2,419
Jharkhand	22.0	14.2	13.6	14.5	17.5	0.1	16.2	2.0	50.2	100.0	24,367	24,537	1,647	1,661
Karnataka	17.6	12.9	17.3	16.8	13.0	1.5	15.9	5.0	52.2	100.0	77,625	77,625	3,397	3,397
Kerala	5.5	15.6	26.6	15.6	13.0	5.6	13.3	4.9	52.2	100.0	60,150	60,150	4,074	4,074
Madhya Pradesh	19.7	16.2	20.2	11.0	13.6	0.6	11.4	7.2	43.8	100.0	63,371	63,371	3,212	3,212
Maharashtra	15.3	11.9	20.3	16.4	15.0	1.0	15.4	4.8	52.5	100.0	1,58,347	1,58,537	6,681	6,684
Manipur	12.7	8.1	22.7	16.0	17.8	0.4	18.5	3.8	56.5	100.0	2,883	2,883	2,007	2,007
Meghalaya	4.9	18.2	28.8	12.9	18.1	0.2	14.1	2.8	48.1	100.0	1,609	1,609	733	733
Mizoram	0.4	13.8	36.6	15.1	18.7	0.2	12.7	2.5	49.2	100.0	1,543	1,543	1,668	1,668
Nagaland	4.5	13.9	29.4	21.7	13.4	0.6	13.3	3.2	52.2	100.0	1,725	1,725	663	663
Odisha	17.9	13.7	19.0	17.3	11.3	0.8	16.0	3.9	49.4	100.0	22,354	22,354	1,545	1,545
Punjab	18.4	15.4	13.9	16.4	16.3	1.4	11.1	7.2	52.3	100.0	34,090	34,090	2,487	2,487
Rajasthan	28.1	13.8	16.6	12.4	10.5	0.2	10.7	7.8	41.5	100.0	60,050	60,050	2,844	2,844
Sikkim	12.7	15.6	24.5	16.8	15.4	0.2	11.2	3.6	47.2	100.0	537	538	398	399
Tamilnadu	15.7	16.1	17.8	13.3	14.5	2.4	14.1	6.1	50.4	100.0	1,23,829	1,23,852	4,972	4,974
Telangana	24.6	8.4	16.7	18.0	13.5	0.5	13.5	4.9	50.4	100.0	49,277	49,277	2,233	2,233
Tripura	8.3	22.6	27.5	13.2	12.5	0.0	13.2	2.7	41.7	100.0	2,354	2,354	999	999
Uttarakhand	22.1	11.6	14.6	12.2	14.0	0.3	16.8	8.4	51.7	100.0	8,965	8,965	1,150	1,150
Uttar Pradesh	28.8	10.4	14.9	11.6	14.0	0.0	14.1	6.2	46.0	100.0	1,39,506	1,39,530	5,511	5,512
West Bengal	18.2	22.4	21.8	12.4	10.1	0.4	11.4	3.4	37.7	100.0	1,06,044	1,06,044	4,731	4,731
Andaman & N. Island	12.3	14.7	18.7	10.7	11.1	11.4	12.2	9.0	54.3	100.0	541	541	327	327
Chandigarh	16.6	9.2	9.1	12.2	15.8	0.5	23.9	12.8	65.1	100.0	3,164	3,164	403	403
Dadra & Nagar Haveli	23.0	11.9	21.7	15.9	7.7	0.8	19.0	0.1	43.4	100.0	518	518	142	142
Daman & Diu	17.3	15.7	32.6	10.1	18.8	0.0	5.5	0.0	34.4	100.0	741	741	68	68
Lakshadweep	7.3	23.5	17.1	17.5	20.5	2.3	8.3	3.5	52.1	100.0	166	166	183	183
Puduchery	10.5	14.6	18.3	14.4	16.5	3.9	12.4	9.2	56.6	100.0	3,215	3,215	689	689
All India	**19.5**	**14.3**	**18.2**	**14.1**	**13.3**	**1.1**	**14.0**	**5.5**	**48.0**	**100.0**	**12,51,938**	**12,52,529**	**70,247**	**70,274**
estd. persons (00)	2,44,030	1,78,452	2,28,421	1,76,377	1,65,916	14,016	1,75,466	69,261	6,01,036	12,51,938	x	x	x	x
sample persons	12,407	9,594	13,854	10,904	9,968	782	9,230	3,508	34,392	70,247	x	x	x	x

Estimated number of persons given in this table is design based estimates and may be used as control totals for combining and arriving at rates and ratios, which can then be applied to the population projections. These figures are not intended for providing estimates of the current population.

Table (8): Percentage distribution of persons of age 15 years and above by general educational level for each State/UT

urban **persons** **age group:15 years and above**

State\UT	general education level										person			
											estd. (00)		sample	
	not literate	literate & upto primary	middle	secondary	higher secondary	diploma/ certificate course	graduate	post graduate & above	secondary & above	all	excluding n.r. of general education level	including n.r. of general education level	reporting general education level	not reporting general education level
(1)	(2)	(3)	(4)	(5)	(6)	(7)	(8)	(9)	(10)	(11)	(12)	(13)	(14)	(15)
Andhra Pradesh	21.2	14.7	13.0	17.2	12.3	2.5	13.7	5.4	51.1	100.0	1,19,919	1,19,919	5,126	5,126
Arunachal Pradesh	10.0	14.1	24.9	17.0	19.2	0.1	12.8	1.9	51.0	100.0	1,547	1,547	2,069	2,069
Assam	7.4	16.9	23.9	16.2	16.9	0.4	15.6	2.8	51.9	100.0	22,164	22,272	2,648	2,658
Bihar	19.1	12.2	16.7	16.8	14.6	0.3	16.4	4.0	52.0	100.0	59,819	59,819	4,540	4,540
Chhattisgarh	13.2	14.2	19.5	13.3	15.6	1.4	14.5	8.3	53.1	100.0	32,718	32,718	2,633	2,633
Delhi	13.3	11.9	15.6	15.1	14.5	1.1	21.2	7.3	59.2	100.0	1,21,747	1,21,747	2,803	2,803
Goa	11.7	13.6	19.5	16.4	13.3	5.3	18.2	2.0	55.3	100.0	7,085	7,085	757	757
Gujarat	9.7	15.5	23.5	14.5	11.9	3.3	17.2	4.5	51.4	100.0	1,86,584	1,86,721	5,634	5,636
Haryana	14.7	12.3	14.9	14.6	14.9	3.5	16.7	8.3	58.1	100.0	59,125	59,125	3,968	3,968
Himachal Pradesh	7.9	8.7	12.2	18.4	17.7	3.5	18.8	12.8	71.2	100.0	5,191	5,191	941	941
Jammu & Kashmir	17.2	7.8	20.7	16.1	15.7	0.9	13.7	8.0	54.4	100.0	17,041	17,041	4,962	4,962
Jharkhand	16.2	13.4	15.0	16.9	17.2	0.5	17.0	3.8	55.3	100.0	47,678	47,988	3,363	3,390
Karnataka	12.5	12.2	17.9	18.4	12.9	2.9	17.4	5.8	57.4	100.0	1,59,460	1,59,460	6,893	6,893
Kerala	4.3	14.8	27.4	16.9	12.7	6.8	12.7	4.3	53.5	100.0	1,10,991	1,10,991	7,542	7,542
Madhya Pradesh	13.9	15.5	21.5	12.4	15.3	1.1	13.4	6.9	49.2	100.0	1,30,011	1,30,011	6,602	6,602
Maharashtra	10.3	10.9	20.7	17.4	16.4	1.8	17.2	5.2	58.0	100.0	3,23,125	3,23,715	13,573	13,585
Manipur	8.6	6.1	22.5	17.0	18.8	0.3	22.1	4.5	62.8	100.0	5,751	5,751	3,957	3,957
Meghalaya	3.9	15.5	28.3	14.6	19.6	0.5	14.9	2.6	52.2	100.0	3,021	3,021	1,390	1,390
Mizoram	0.2	11.2	34.1	15.3	19.0	0.2	16.9	3.0	54.5	100.0	2,981	2,981	3,235	3,235
Nagaland	3.0	11.9	26.2	23.9	14.7	0.4	17.0	2.8	58.9	100.0	3,522	3,522	1,366	1,366
Odisha	13.1	12.6	20.0	17.5	12.0	1.8	18.2	4.8	54.2	100.0	43,647	43,647	3,084	3,084
Punjab	14.5	15.4	16.3	18.6	16.3	2.1	11.5	5.3	53.8	100.0	72,788	72,788	5,205	5,205
Rajasthan	18.6	12.6	18.6	13.9	12.8	0.7	14.2	8.6	50.2	100.0	1,22,220	1,22,220	5,877	5,877
Sikkim	9.0	15.5	27.7	13.0	16.7	0.5	13.3	4.3	47.8	100.0	1,198	1,220	853	862
Tamilnadu	11.1	15.8	18.4	14.5	14.3	4.7	15.2	5.9	54.6	100.0	2,42,531	2,42,555	9,721	9,723
Telangana	18.5	7.6	15.8	19.3	13.9	1.5	16.6	6.7	58.1	100.0	99,977	99,977	4,540	4,540
Tripura	6.1	22.5	27.7	12.9	12.7	0.2	14.3	3.7	43.7	100.0	4,681	4,681	1,978	1,978
Uttarakhand	15.4	11.3	15.4	14.3	16.9	1.6	16.5	8.5	57.9	100.0	18,897	18,897	2,423	2,423
Uttar Pradesh	22.1	11.2	16.8	12.8	14.9	0.3	15.2	6.7	50.0	100.0	2,88,698	2,88,756	11,328	11,331
West Bengal	14.0	22.0	22.2	12.6	11.2	0.8	14.0	3.3	41.8	100.0	2,09,787	2,09,787	9,443	9,443
Andaman & N. Island	11.5	17.7	17.7	12.7	11.8	11.1	10.4	7.1	53.1	100.0	1,166	1,166	698	698
Chandigarh	10.8	8.8	11.3	16.0	16.3	1.8	25.3	9.7	69.0	100.0	6,703	6,703	854	854
Dadra & Nagar Haveli	18.3	6.0	30.4	19.6	9.1	3.1	13.0	0.5	45.3	100.0	1,419	1,419	347	347
Daman & Diu	9.2	17.4	32.0	16.1	16.2	2.1	5.2	1.9	41.4	100.0	1,665	1,665	159	159
Lakshadweep	5.0	21.4	19.7	19.2	19.6	3.0	9.9	2.3	54.0	100.0	304	304	339	339
Puduchery	8.1	13.5	18.8	13.6	16.1	5.6	15.1	9.3	59.6	100.0	6,033	6,033	1,298	1,298
All India	**14.1**	**13.7**	**19.1**	**15.4**	**14.1**	**2.1**	**15.7**	**5.7**	**53.1**	**100.0**	**25,41,195**	**25,42,444**	**1,42,149**	**1,42,214**
estd. persons (00)	3,57,252	3,48,102	4,86,321	3,91,252	3,58,907	53,418	4,00,060	1,45,883	13,49,519	25,41,195	x	x	x	x
sample persons	17,734	18,144	28,958	24,344	21,684	2,768	21,248	7,269	77,313	1,42,149	x	x	x	x

Estimated number of persons given in this table is design based estimates and may be used as control totals for combining and arriving at rates and ratios, which can then be applied to the population projections. These figures are not intended for providing estimates of the current population.

Table (8): Percentage distribution of persons of age 15 years and above by general educational level for each State/UT

rural+urban **male** **age group:15 years and above**

State\UT	general education level										person			
											estd. (00)		sample	
	not literate	literate & upto primary	middle	secondary	higher secondary	diploma/ certificate course	graduate	post graduate & above	secondary & above	all	excluding n.r. of general education level	including n.r. of general education level	reporting general education level	not reporting general education level
(1)	(2)	(3)	(4)	(5)	(6)	(7)	(8)	(9)	(10)	(11)	(12)	(13)	(14)	(15)
Andhra Pradesh	26.2	16.2	13.6	17.2	9.8	3.1	10.5	3.4	44.1	100.0	1,72,982	1,72,982	5,627	5,627
Arunachal Pradesh	12.9	14.1	30.7	15.8	18.2	0.0	8.1	0.2	42.4	100.0	5,126	5,126	3,173	3,173
Assam	11.7	24.5	29.7	15.7	11.0	0.1	6.4	0.8	34.1	100.0	1,05,982	1,06,199	5,791	5,805
Bihar	24.2	17.6	21.4	16.6	11.4	0.1	7.7	1.0	36.8	100.0	3,22,406	3,22,406	7,833	7,833
Chhattisgarh	18.2	16.4	28.3	13.7	13.1	0.5	6.8	3.0	37.1	100.0	86,236	86,236	3,720	3,720
Delhi	8.1	12.6	18.0	16.5	15.5	1.4	21.9	6.0	61.3	100.0	70,363	70,363	1,662	1,662
Goa	4.7	13.8	23.2	16.8	17.0	6.4	14.5	3.5	58.3	100.0	5,383	5,383	664	664
Gujarat	11.4	18.4	25.6	15.4	12.3	3.3	11.0	2.5	44.5	100.0	2,21,337	2,21,380	5,811	5,813
Haryana	13.1	14.3	19.2	18.1	16.5	3.9	11.1	3.7	53.3	100.0	91,600	91,615	4,481	4,483
Himachal Pradesh	8.4	13.4	15.7	26.3	19.4	4.8	8.3	3.7	62.4	100.0	24,793	24,793	2,743	2,743
Jammu & Kashmir	13.6	10.6	29.1	18.0	13.2	1.1	8.9	5.5	46.7	100.0	39,554	39,554	5,976	5,976
Jharkhand	22.8	16.5	21.1	16.8	11.8	0.3	8.7	1.9	39.5	100.0	95,727	97,332	4,377	4,432
Karnataka	17.0	15.7	18.9	19.6	12.0	3.2	10.4	3.3	48.4	100.0	2,12,464	2,12,464	6,424	6,424
Kerala	3.6	15.1	29.3	20.2	12.9	7.4	8.8	2.7	52.0	100.0	1,11,171	1,11,171	6,146	6,146
Madhya Pradesh	20.6	18.9	26.1	12.6	11.1	0.6	7.5	2.6	34.4	100.0	2,46,605	2,46,605	8,201	8,201
Maharashtra	12.6	12.8	22.8	17.1	17.4	2.0	11.9	3.3	51.8	100.0	3,94,119	3,94,519	12,993	13,002
Manipur	9.3	7.4	26.7	17.2	17.0	0.3	19.3	2.9	56.6	100.0	9,552	9,552	4,023	4,023
Meghalaya	8.5	31.5	32.4	11.7	9.7	0.3	5.5	0.5	27.6	100.0	8,505	8,505	1,948	1,948
Mizoram	1.3	15.0	36.0	16.7	14.2	0.1	14.6	2.1	47.8	100.0	3,116	3,116	2,401	2,401
Nagaland	3.6	13.8	29.4	21.0	16.6	0.0	14.2	1.3	53.2	100.0	6,308	6,308	1,594	1,594
Odisha	19.4	19.9	27.0	14.8	8.5	1.1	7.8	1.4	33.6	100.0	1,31,893	1,31,893	5,900	5,900
Punjab	15.6	16.6	20.5	20.5	15.3	1.9	7.1	2.4	47.2	100.0	1,00,035	1,00,035	5,363	5,363
Rajasthan	19.7	15.9	22.3	15.0	11.9	0.8	10.0	4.3	42.1	100.0	2,35,308	2,35,308	7,523	7,523
Sikkim	11.0	26.9	26.2	13.4	12.6	0.6	7.8	1.5	35.9	100.0	2,431	2,462	1,167	1,179
Tamilnadu	12.6	18.3	19.8	15.4	12.8	5.9	11.6	3.6	49.3	100.0	2,45,445	2,45,477	8,960	8,961
Telangana	24.1	7.5	13.3	20.4	14.3	1.5	13.9	4.9	55.1	100.0	1,17,983	1,17,983	4,056	4,056
Tripura	7.8	28.8	33.1	11.6	9.3	0.1	7.4	1.8	30.3	100.0	12,632	12,632	2,974	2,974
Uttarakhand	12.1	10.8	23.5	18.7	18.1	1.7	11.1	4.0	53.7	100.0	33,881	33,881	2,791	2,791
Uttar Pradesh	21.6	13.3	22.8	14.9	13.9	0.4	10.0	3.1	42.3	100.0	5,97,023	5,97,139	15,468	15,472
West Bengal	16.0	28.9	22.2	11.4	9.9	0.8	9.0	1.8	33.0	100.0	3,18,479	3,18,479	10,100	10,100
Andaman & N. Island	9.1	22.9	21.7	11.3	13.4	9.2	8.6	3.7	46.2	100.0	1,449	1,449	697	697
Chandigarh	5.7	9.0	14.0	19.7	16.5	2.8	25.6	6.6	71.3	100.0	3,698	3,698	537	537
Dadra & Nagar Haveli	14.1	11.4	33.3	20.2	10.6	3.1	6.9	0.5	41.2	100.0	1,575	1,575	335	335
Daman & Diu	2.8	21.5	29.5	21.5	14.5	3.1	4.3	2.8	46.2	100.0	1,138	1,138	193	193
Lakshadweep	1.6	19.1	22.7	23.1	18.7	2.7	11.3	0.8	56.6	100.0	190	190	242	242
Puduchery	6.5	14.4	21.0	11.1	14.8	9.1	15.9	7.2	58.0	100.0	4,310	4,310	783	783
All India	**17.3**	**16.8**	**22.4**	**16.0**	**12.9**	**1.8**	**10.0**	**2.9**	**43.5**	**100.0**	**40,40,799**	**40,43,259**	**1,62,677**	**1,62,776**
estd. persons (00)	7,00,473	6,78,950	9,04,141	6,45,351	5,19,953	72,573	4,02,709	1,16,648	17,57,234	40,40,799	x	x	x	x
sample persons	19,906	23,537	37,395	31,404	24,299	3,084	18,029	5,023	81,839	1,62,677	x	x	x	x

Estimated number of persons given in this table is design based estimates and may be used as control totals for combining and arriving at rates and ratios, which can then be applied to the population projections. These figures are not intended for providing estimates of the current population.

Table (8): Percentage distribution of persons of age 15 years and above by general educational level for each State/UT

rural+urban **female** **age group:15 years and above**

State\UT	general education level										person			
											estd. (00)		sample	
	not literate	literate & upto primary	middle	secondary	higher secondary	diploma/ certificate course	graduate	post graduate & above	secondary & above	all	excluding n.r. of general education level	including n.r. of general education level	reporting general education level	not reporting general education level
(1)	(2)	(3)	(4)	(5)	(6)	(7)	(8)	(9)	(10)	(11)	(12)	(13)	(14)	(15)
Andhra Pradesh	42.2	16.4	11.4	12.6	8.3	0.8	6.5	1.8	30.1	100.0	1,81,890	1,81,890	5,715	5,715
Arunachal Pradesh	29.1	22.8	25.3	11.7	7.3	0.0	3.2	0.6	22.7	100.0	4,113	4,113	2,667	2,667
Assam	18.8	29.1	26.4	12.4	7.5	0.0	4.7	1.0	25.6	100.0	97,280	97,603	5,329	5,343
Bihar	47.6	15.2	16.1	11.1	7.0	0.0	2.7	0.3	21.0	100.0	2,91,965	2,91,965	7,133	7,133
Chhattisgarh	33.8	18.4	21.3	10.9	9.8	0.2	3.7	1.9	26.5	100.0	84,312	84,312	3,623	3,623
Delhi	20.6	11.0	13.4	14.3	13.2	0.5	18.7	8.5	55.1	100.0	56,294	56,294	1,363	1,363
Goa	17.0	14.4	22.5	14.4	10.4	2.9	16.7	1.6	46.1	100.0	5,809	5,809	680	680
Gujarat	27.6	21.0	21.1	9.8	8.1	0.9	9.0	2.5	30.4	100.0	2,07,700	2,07,859	5,467	5,470
Haryana	33.3	15.6	14.2	12.1	11.7	1.2	8.1	3.9	36.9	100.0	83,608	83,608	4,062	4,062
Himachal Pradesh	23.1	16.6	15.0	17.5	15.5	2.3	5.5	4.5	45.3	100.0	25,366	25,366	2,889	2,889
Jammu & Kashmir	34.1	10.6	22.2	12.3	10.3	0.3	5.7	4.4	33.1	100.0	37,573	37,573	5,710	5,710
Jharkhand	41.7	14.4	16.9	10.9	9.4	0.1	5.9	0.8	27.1	100.0	1,04,048	1,05,967	4,389	4,452
Karnataka	31.8	16.3	16.2	14.9	10.3	0.8	7.8	2.0	35.7	100.0	2,04,452	2,04,452	6,218	6,218
Kerala	7.0	16.9	26.0	17.1	12.9	5.4	11.2	3.7	50.1	100.0	1,29,924	1,29,924	7,266	7,266
Madhya Pradesh	38.9	19.3	18.9	8.2	7.2	0.2	5.1	2.3	22.9	100.0	2,30,962	2,30,962	7,610	7,610
Maharashtra	27.1	14.0	20.4	14.1	12.5	0.9	8.6	2.3	38.4	100.0	3,74,199	3,74,389	12,435	12,438
Manipur	19.3	11.5	24.1	16.3	14.9	0.4	11.5	2.0	45.1	100.0	9,776	9,776	4,098	4,098
Meghalaya	8.7	35.7	32.5	8.9	8.0	0.1	5.4	0.7	23.2	100.0	8,761	8,761	2,048	2,048
Mizoram	1.8	23.5	37.5	13.9	13.9	0.1	8.0	1.2	37.1	100.0	3,100	3,100	2,449	2,449
Nagaland	8.9	20.5	28.9	21.8	12.6	0.3	6.2	0.9	41.8	100.0	6,178	6,178	1,518	1,518
Odisha	35.3	17.9	21.6	13.2	6.1	0.2	4.7	0.9	25.2	100.0	1,36,907	1,36,907	5,977	5,977
Punjab	26.0	16.9	15.3	15.5	14.3	0.9	7.3	3.8	41.8	100.0	91,673	91,673	5,016	5,016
Rajasthan	46.2	15.8	13.5	8.2	7.7	0.1	5.1	3.3	24.5	100.0	2,32,598	2,32,598	7,250	7,250
Sikkim	17.1	25.5	26.7	12.7	9.4	0.4	6.1	2.0	30.7	100.0	2,099	2,106	1,064	1,070
Tamilnadu	25.5	16.6	17.1	12.1	13.5	1.9	9.7	3.7	40.9	100.0	2,68,338	2,68,362	9,479	9,481
Telangana	40.9	8.3	12.6	15.9	10.5	0.3	8.8	2.8	38.2	100.0	1,21,248	1,21,248	4,020	4,020
Tripura	12.6	33.9	31.0	9.5	6.9	0.1	5.2	0.9	22.6	100.0	12,224	12,224	2,825	2,825
Uttarakhand	29.9	14.8	17.1	10.9	13.8	0.4	9.6	3.5	38.2	100.0	34,257	34,257	2,751	2,751
Uttar Pradesh	41.9	12.0	15.5	9.9	10.7	0.0	7.7	2.3	30.6	100.0	6,03,861	6,03,924	15,430	15,432
West Bengal	26.0	26.3	21.4	11.7	7.4	0.4	5.3	1.4	26.3	100.0	3,18,491	3,18,491	9,926	9,926
Andaman & N. Island	14.3	17.7	20.5	11.9	9.8	12.1	8.0	5.7	47.5	100.0	1,390	1,390	665	665
Chandigarh	16.6	10.0	9.4	12.6	15.3	0.5	23.2	12.4	64.0	100.0	3,280	3,280	478	478
Dadra & Nagar Haveli	34.7	15.6	21.2	9.8	7.9	1.2	9.6	0.0	28.5	100.0	1,038	1,038	257	257
Daman & Diu	22.2	17.5	30.1	9.2	16.0	0.0	5.0	0.0	30.2	100.0	973	973	168	168
Lakshadweep	6.8	24.0	18.7	17.4	19.3	2.0	6.5	5.3	50.5	100.0	214	214	273	273
Puduchery	13.8	15.2	18.5	14.7	13.9	4.5	12.0	7.4	52.4	100.0	5,053	5,053	893	893
All India	**33.7**	**16.7**	**17.9**	**11.9**	**9.9**	**0.7**	**7.1**	**2.3**	**31.8**	**100.0**	**39,80,955**	**39,83,640**	**1,59,141**	**1,59,234**
estd. persons (00)	13,39,707	6,63,414	7,11,634	4,72,274	3,92,198	26,922	2,81,497	93,307	12,66,199	39,80,955	x	x	x	x
sample persons	42,252	25,672	32,511	22,733	17,913	1,278	12,506	4,276	58,706	1,59,141	x	x	x	x

Estimated number of persons given in this table is design based estimates and may be used as control totals for combining and arriving at rates and ratios, which can then be applied to the population projections. These figures are not intended for providing estimates of the current population.

Table (8): Percentage distribution of persons of age 15 years and above by general educational level for each State/UT

rural+urban persons age group:15 years and above

State\UT	general education level										person			
											estd. (00)		sample	
	not literate	literate & upto primary	middle	secondary	higher secondary	diploma/ certificate course	graduate	post graduate & above	secondary & above	all	excluding n.r. of general education level	including n.r. of general education level	reporting general education level	not reporting general education level
(1)	(2)	(3)	(4)	(5)	(6)	(7)	(8)	(9)	(10)	(11)	(12)	(13)	(14)	(15)
Andhra Pradesh	34.4	16.3	12.5	14.9	9.0	1.9	8.5	2.6	36.9	100.0	3,54,871	3,54,871	11,342	11,342
Arunachal Pradesh	20.1	18.0	28.3	14.0	13.4	0.0	5.9	0.4	33.6	100.0	9,239	9,239	5,840	5,840
Assam	15.1	26.7	28.1	14.1	9.4	0.1	5.6	0.9	30.0	100.0	2,03,262	2,03,802	11,120	11,148
Bihar	35.3	16.5	18.9	14.0	9.3	0.0	5.3	0.7	29.3	100.0	6,14,371	6,14,371	14,966	14,966
Chhattisgarh	25.9	17.4	24.9	12.3	11.5	0.4	5.2	2.4	31.9	100.0	1,70,548	1,70,548	7,343	7,343
Delhi	13.6	11.9	15.9	15.5	14.5	1.0	20.5	7.1	58.5	100.0	1,26,658	1,26,658	3,025	3,025
Goa	11.1	14.2	22.9	15.5	13.6	4.6	15.7	2.5	51.9	100.0	11,192	11,192	1,344	1,344
Gujarat	19.3	19.7	23.4	12.7	10.3	2.1	10.1	2.5	37.7	100.0	4,29,037	4,29,238	11,278	11,283
Haryana	22.7	15.0	16.8	15.2	14.2	2.6	9.6	3.8	45.5	100.0	1,75,209	1,75,223	8,543	8,545
Himachal Pradesh	15.8	15.0	15.4	21.8	17.4	3.5	6.9	4.1	53.8	100.0	50,159	50,159	5,632	5,632
Jammu & Kashmir	23.6	10.6	25.7	15.2	11.8	0.7	7.4	5.0	40.1	100.0	77,127	77,127	11,686	11,686
Jharkhand	32.7	15.4	18.9	13.7	10.6	0.2	7.3	1.3	33.0	100.0	1,99,775	2,03,300	8,766	8,884
Karnataka	24.3	16.0	17.6	17.3	11.1	2.0	9.1	2.6	42.2	100.0	4,16,916	4,16,916	12,642	12,642
Kerala	5.4	16.0	27.6	18.5	12.9	6.3	10.1	3.2	51.0	100.0	2,41,095	2,41,095	13,412	13,412
Madhya Pradesh	29.5	19.1	22.6	10.5	9.2	0.4	6.3	2.4	28.8	100.0	4,77,567	4,77,567	15,811	15,811
Maharashtra	19.7	13.4	21.6	15.7	15.0	1.5	10.3	2.8	45.3	100.0	7,68,318	7,68,909	25,428	25,440
Manipur	14.4	9.5	25.4	16.7	15.9	0.3	15.3	2.4	50.8	100.0	19,328	19,328	8,121	8,121
Meghalaya	8.6	33.6	32.4	10.3	8.9	0.2	5.4	0.6	25.4	100.0	17,265	17,265	3,996	3,996
Mizoram	1.5	19.3	36.7	15.3	14.1	0.1	11.3	1.7	42.5	100.0	6,216	6,216	4,850	4,850
Nagaland	6.2	17.1	29.1	21.4	14.7	0.2	10.2	1.1	47.6	100.0	12,485	12,485	3,112	3,112
Odisha	27.5	18.9	24.3	14.0	7.3	0.7	6.2	1.2	29.3	100.0	2,68,799	2,68,799	11,877	11,877
Punjab	20.6	16.7	18.0	18.1	14.8	1.4	7.2	3.1	44.6	100.0	1,91,708	1,91,708	10,379	10,379
Rajasthan	32.9	15.9	17.9	11.7	9.8	0.5	7.6	3.8	33.4	100.0	4,67,906	4,67,906	14,773	14,773
Sikkim	13.8	26.3	26.4	13.1	11.1	0.5	7.0	1.7	33.5	100.0	4,530	4,568	2,231	2,249
Tamilnadu	19.3	17.4	18.4	13.7	13.2	3.8	10.6	3.7	44.9	100.0	5,13,783	5,13,839	18,439	18,442
Telangana	32.6	7.9	12.9	18.1	12.4	0.9	11.3	3.9	46.5	100.0	2,39,231	2,39,231	8,076	8,076
Tripura	10.1	31.3	32.1	10.6	8.2	0.1	6.3	1.4	26.5	100.0	24,856	24,856	5,799	5,799
Uttarakhand	21.0	12.8	20.3	14.8	15.9	1.0	10.4	3.7	45.9	100.0	68,138	68,138	5,542	5,542
Uttar Pradesh	31.8	12.6	19.1	12.4	12.3	0.2	8.8	2.7	36.4	100.0	12,00,884	12,01,064	30,898	30,904
West Bengal	21.0	27.6	21.8	11.5	8.7	0.6	7.2	1.6	29.6	100.0	6,36,971	6,36,971	20,026	20,026
Andaman & N. Island	11.7	20.3	21.1	11.6	11.6	10.6	8.3	4.7	46.8	100.0	2,839	2,839	1,362	1,362
Chandigarh	10.9	9.4	11.8	16.3	16.0	1.7	24.5	9.3	67.8	100.0	6,978	6,978	1,015	1,015
Dadra & Nagar Haveli	22.3	13.1	28.5	16.0	9.5	2.3	8.0	0.3	36.2	100.0	2,613	2,613	592	592
Daman & Diu	11.7	19.7	29.8	15.8	15.2	1.7	4.7	1.5	38.8	100.0	2,111	2,111	361	361
Lakshadweep	4.3	21.7	20.6	20.1	19.0	2.3	8.8	3.2	53.4	100.0	404	404	515	515
Puduchery	10.5	14.8	19.7	13.0	14.3	6.6	13.8	7.3	55.0	100.0	9,363	9,363	1,676	1,676
All India	**25.4**	**16.7**	**20.1**	**13.9**	**11.4**	**1.2**	**8.5**	**2.6**	**37.7**	**100.0**	**80,21,753**	**80,26,899**	**3,21,818**	**3,22,010**
estd. persons (00)	20,40,181	13,42,364	16,15,775	11,17,626	9,12,151	99,495	6,84,207	2,09,955	30,23,434	80,21,753	x	x	x	x
sample persons	62,158	49,209	69,906	54,137	42,212	4,362	30,535	9,299	1,40,545	3,21,818	x	x	x	x

Estimated number of persons given in this table is design based estimates and may be used as control totals for combining and arriving at rates and ratios, which can then be applied to the population projections. These figures are not intended for providing estimates of the current population.

Table (9): Percentage distribution of persons of age 15 years & above by technical educational level

all-India

percentage distribution/ estimate/ sample	technical education level (code)																	persons of age 15 years & above			
	01	02	03	04	05	06	07	08	09	10	11	12	13	14	15	16	total	estd. (00)		sample	
																		excluding n.r. of technical education level	including n.r. of technical education level	reporting technical education level	not reporting technical education level
(1)	(2)	(3)	(4)	(5)	(6)	(7)	(8)	(9)	(10)	(11)	(12)	(13)	(14)	(15)	(16)	(17)	(18)	(19)	(20)	(21)	(22)
										rural			**male**								
percentage distribution	97.9	0.0	0.2	0.0	0.0	0.3	0.0	0.6	0.1	0.0	0.5	0.0	0.1	0.0	0.0	0.2	100.0	27,51,125	27,53,345	90,765	90,836
estd. persons (15+) (00)	26,92,928	511	6,622	613	147	7,435	1,180	16,753	2,095	272	13,543	416	2,741	567	48	5,254	27,51,125	x	x	x	x
sample persons (15+)	88,885	10	230	22	3	251	13	616	65	11	383	7	81	22	5	161	90,765	x	x	x	x
										rural			**female**								
percentage distribution	99.1	0.0	0.1	0.0	0.0	0.2	0.0	0.1	0.1	0.0	0.2	0.0	0.0	0.0	0.0	0.1	100.0	27,29,022	27,31,110	88,897	88,960
estd. persons (15+) (00)	27,03,485	117	2,511	1,322	0	4,862	17	2,698	2,467	738	6,464	18	605	349	155	3,213	27,29,022	x	x	x	x
sample persons (15+)	87,995	5	75	32	0	162	1	112	114	20	234	1	19	14	4	109	88,897	x	x	x	x
										rural			**persons**								
percentage distribution	98.5	0.0	0.2	0.0	0.0	0.2	0.0	0.4	0.1	0.0	0.4	0.0	0.1	0.0	0.0	0.2	100.0	54,80,147	54,84,455	1,79,662	1,79,796
estd. persons (15+) (00)	53,96,413	629	9,133	1,935	147	12,297	1,197	19,451	4,562	1,010	20,007	433	3,346	916	203	8,467	54,80,147	x	x	x	x
sample persons (15+)	1,76,880	15	305	54	3	413	14	728	179	31	617	8	100	36	9	270	1,79,662	x	x	x	x
										urban			**male**								
percentage distribution	92.4	0.0	2.3	0.3	0.0	0.9	0.0	1.8	0.2	0.0	0.9	0.0	0.6	0.1	0.0	0.4	100.0	12,89,349	12,89,914	71,881	71,940
estd. persons (15+) (00)	11,91,726	341	29,296	3,486	149	11,688	383	22,805	2,171	192	12,057	107	8,142	1,437	40	5,329	12,89,349	x	x	x	x
sample persons (15+)	67,085	23	1,250	198	6	565	20	1,165	109	12	689	8	379	94	2	276	71,881	x	x	x	x
										urban			**female**								
percentage distribution	96.1	0.0	0.7	0.2	0.0	0.8	0.0	0.4	0.2	0.0	0.6	0.0	0.2	0.1	0.0	0.5	100.0	12,52,034	12,52,529	70,230	70,274
estd. persons (15+) (00)	12,03,520	186	9,292	3,018	352	9,962	130	4,717	2,446	572	8,131	40	2,247	1,006	107	6,307	12,52,034	x	x	x	x
sample persons (15+)	67,656	9	411	182	14	552	7	278	166	28	452	4	112	66	5	288	70,230	x	x	x	x
										urban			**persons**								
percentage distribution	94.2	0.0	1.5	0.3	0.0	0.9	0.0	1.1	0.2	0.0	0.8	0.0	0.4	0.1	0.0	0.5	100.0	25,41,383	25,42,444	1,42,111	1,42,214
estd. persons (15+) (00)	23,95,246	527	38,588	6,504	501	21,650	513	27,522	4,618	764	20,188	148	10,390	2,443	147	11,636	25,41,383	x	x	x	x
sample persons (15+)	1,34,741	32	1,661	380	20	1,117	27	1,443	275	40	1,141	12	491	160	7	564	1,42,111	x	x	x	x
										rural+urban			**male**								
percentage distribution	96.1	0.0	0.9	0.1	0.0	0.5	0.0	1.0	0.1	0.0	0.6	0.0	0.3	0.0	0.0	0.3	100.0	40,40,474	40,43,259	1,62,646	1,62,776
estd. persons (15+) (00)	38,84,653	852	35,918	4,099	295	19,122	1,563	39,558	4,267	464	25,600	523	10,884	2,004	88	10,582	40,40,474	x	x	x	x
sample persons (15+)	1,55,970	33	1,480	220	9	816	33	1,781	174	23	1,072	15	460	116	7	437	1,62,646	x	x	x	x
										rural+urban			**female**								
percentage distribution	98.1	0.0	0.3	0.1	0.0	0.4	0.0	0.2	0.1	0.0	0.4	0.0	0.1	0.0	0.0	0.2	100.0	39,81,056	39,83,640	1,59,127	1,59,234
estd. persons (15+) (00)	39,07,006	303	11,804	4,340	352	14,825	146	7,414	4,913	1,310	14,595	58	2,852	1,355	262	9,520	39,81,056	x	x	x	x
sample persons (15+)	1,55,651	14	486	214	14	714	8	390	280	48	686	5	131	80	9	397	1,59,127	x	x	x	x
										rural+urban			**persons**								
percentage distribution	97.1	0.0	0.6	0.1	0.0	0.4	0.0	0.6	0.1	0.0	0.5	0.0	0.2	0.0	0.0	0.3	100.0	80,21,530	80,26,899	3,21,773	3,22,010
estd. persons (15+) (00)	77,91,659	1,155	47,722	8,439	647	33,947	1,709	46,973	9,180	1,774	40,195	581	13,736	3,359	351	20,103	80,21,530	x	x	x	x
sample persons (15+)	3,11,621	47	1,966	434	23	1,530	41	2,171	454	71	1,758	20	591	196	16	834	3,21,773	x	x	x	x

Description of the codes for technical education:
no technical education -01, technical degree in: agriculture -02, engineering/ technology -03, medicine -04, crafts -05, other subjects -06
diploma or certificate (below graduate level) in: agriculture -07, engineering/technology -08, medicine -09, crafts -10, other subjects -11;
diploma or certificate (graduate and above level) in: agriculture -12, engineering/technology -13, medicine -14, crafts -15, other subjects -16

Estimated number of persons given in the above table is design based estimates and may be used as control totals for combining and arriving at rates and ratios, which can then be applied to the population projections. These figures are not intended for providing estimates of the current population.

Table (10): Percentage distribution of persons of age 15 years and above who are literate through formal schooling by usual status (ps+ss) for different number of years spent in formal education

all-India rural male

usual status (ps+ss)	number of years in formal education							number of persons of age 15 years and above	
	1-4	5-8	9-10	11-12	13-17	>=18	all (incl. n.r.)	estd. (00)	sample
(1)	(2)	(3)	(4)	(5)	(6)	(7)	(8)	(9)	(10)
11,12,21	47.0	47.5	41.5	35.5	30.4	26.0	41.0	8,82,803	30,688
31	6.2	8.5	10.5	12.9	24.6	51.5	12.3	2,64,099	10,780
41	0.2	0.2	0.2	0.1	0.0	0.0	0.2	3,535	153
51	31.6	26.9	16.6	8.0	3.6	0.9	17.5	3,75,918	11,314
41,51	31.8	27.1	16.8	8.2	3.7	0.9	17.6	3,79,453	11,467
11-51	85.1	83.1	68.8	56.6	58.7	78.4	70.9	15,26,355	52,935
81	2.2	3.4	3.9	5.5	11.6	10.6	5.0	1,08,273	3,709
91-97	12.7	13.5	27.3	37.9	29.7	11.0	24.1	5,17,769	19,219
11-97	100.0	100.0	100.0	100.0	100.0	100.0	100.0	21,52,397	75,863
estd. persons (00) (15 years and above)	1,61,592	6,62,118	6,30,624	3,75,350	3,09,266	12,817	21,52,397	x	x
sample persons (15 years and above)	4,676	21,080	24,174	14,897	10,594	419	75,863	x	x

Estimated number of persons given in the above table is design based estimates and may be used as control totals for combining and arriving at rates and ratios, which can then be applied to the population projections. These figures are not intended for providing estimates of the current population.

Table (10): Percentage distribution of persons of age 15 years and above who are literate through formal schooling by usual status (ps+ss) for different number of years spent in formal education

all-India rural female

usual status (ps+ss)	number of years in formal education							number of persons of age 15 years and above	
	1-4	5-8	9-10	11-12	13-17	>=18	all (incl. n.r.)	estd. (00)	sample
(1)	(2)	(3)	(4)	(5)	(6)	(7)	(8)	(9)	(10)
11,12,21	20.0	16.4	11.4	8.8	5.3	9.9	12.9	2,09,707	8,518
31	2.1	2.3	3.5	4.4	10.1	40.6	4.0	64,985	2,827
41	1.1	0.9	1.1	0.4	0.1	0.0	0.8	12,819	520
51	9.9	6.0	3.4	1.3	0.6	0.0	4.3	69,876	1,988
41,51	11.1	6.9	4.4	1.7	0.7	0.0	5.1	82,695	2,508
11-51	33.1	25.6	19.3	14.9	16.2	50.5	22.0	3,57,387	13,853
81	0.2	0.2	0.6	1.7	8.3	18.4	1.6	25,224	1,232
91-97	66.7	74.2	80.1	83.4	75.5	31.1	76.4	12,41,439	43,592
11-97	100.0	100.0	100.0	100.0	100.0	100.0	100.0	16,24,049	58,677
estd. persons (00) (15 years and above)	1,57,641	5,79,467	4,42,607	2,49,578	1,87,139	6,964	16,24,049	x	x
sample persons (15 years and above)	5,285	20,391	17,297	9,424	6,002	253	58,677	x	x

Estimated number of persons given in the above table is design based estimates and may be used as control totals for combining and arriving at rates and ratios, which can then be applied to the population projections. These figures are not intended for providing estimates of the current population.

Table (10): Percentage distribution of persons of age 15 years and above who are literate through formal schooling by usual status (ps+ss) for different number of years spent in formal education

all-India rural persons

usual status (ps+ss)	number of years in formal education							number of persons of age 15 years and above	
	1-4	5-8	9-10	11-12	13-17	>=18	all (incl. n.r.)	estd. (00)	sample
(1)	(2)	(3)	(4)	(5)	(6)	(7)	(8)	(9)	(10)
11,12,21	33.7	33.0	29.1	24.8	21.0	20.3	28.9	10,92,510	39,206
31	4.2	5.6	7.6	9.6	19.1	47.7	8.7	3,29,084	13,607
41	0.7	0.5	0.6	0.2	0.1	0.0	0.4	16,354	673
51	20.9	17.2	11.2	5.4	2.5	0.6	11.8	4,45,794	13,302
41,51	21.6	17.7	11.7	5.6	2.6	0.6	12.2	4,62,148	13,975
11-51	59.4	56.3	48.4	40.0	42.7	68.6	49.9	18,83,742	66,788
81	1.2	1.9	2.5	4.0	10.4	13.3	3.5	1,33,496	4,941
91-97	39.3	41.8	49.0	56.1	46.9	18.1	46.6	17,59,208	62,811
11-97	100.0	100.0	100.0	100.0	100.0	100.0	100.0	37,76,446	1,34,540
estd. persons (00) (15 years and above)	3,19,232	12,41,585	10,73,231	6,24,928	4,96,405	19,782	37,76,446	x	x
sample persons (15 years and above)	9,961	41,471	41,471	24,321	16,596	672	1,34,540	x	x

Estimated number of persons given in the above table is design based estimates and may be used as control totals for combining and arriving at rates and ratios, which can then be applied to the population projections. These figures are not intended for providing estimates of the current population.

Table (10): Percentage distribution of persons of age 15 years and above who are literate through formal schooling by usual status (ps+ss) for different number of years spent in formal education

all-India urban male

usual status (ps+ss)	number of years in formal education							number of persons of age 15 years and above	
	1-4	5-8	9-10	11-12	13-17	>=18	all (incl. n.r.)	estd. (00)	sample
(1)	(2)	(3)	(4)	(5)	(6)	(7)	(8)	(9)	(10)
11,12,21	31.3	32.6	28.6	23.0	21.5	21.2	26.3	3,08,200	18,048
31	23.2	29.1	30.6	28.8	42.4	58.7	33.9	3,97,440	21,241
41	0.1	0.1	0.2	0.0	0.0	0.0	0.1	899	66
51	24.1	17.3	9.4	4.1	1.0	0.1	8.0	93,891	5,112
41,51	24.2	17.4	9.5	4.1	1.0	0.1	8.1	94,790	5,178
11-51	78.7	79.1	68.6	56.0	64.9	80.0	68.2	8,00,430	44,467
81	2.0	3.7	4.0	4.6	8.7	6.2	5.4	63,755	3,735
91-97	19.2	17.2	27.4	39.3	26.3	13.8	26.4	3,09,765	18,232
11-97	100.0	100.0	100.0	100.0	100.0	100.0	100.0	11,73,950	66,434
estd. persons (00) (15 years and above)	51,477	2,40,602	2,95,853	2,03,738	3,54,352	27,430	11,73,950	x	x
sample persons (15 years and above)	2,553	13,302	17,664	12,537	18,981	1,379	66,434	x	x

Estimated number of persons given in the above table is design based estimates and may be used as control totals for combining and arriving at rates and ratios, which can then be applied to the population projections. These figures are not intended for providing estimates of the current population.

Table (10): Percentage distribution of persons of age 15 years and above who are literate through formal schooling by usual status (ps+ss) for different number of years spent in formal education

all-India urban female

usual status (ps+ss)	number of years in formal education							number of persons of age 15 years and above	
	1-4	5-8	9-10	11-12	13-17	>=18	all (incl. n.r.)	estd. (00)	sample
(1)	(2)	(3)	(4)	(5)	(6)	(7)	(8)	(9)	(10)
11,12,21	11.1	8.2	5.7	4.1	4.1	7.8	5.9	59,722	3,641
31	8.1	7.6	5.3	5.7	18.6	37.8	10.4	1,04,555	5,889
41	0.4	0.3	0.2	0.0	0.0	0.0	0.1	1,459	90
51	4.1	2.1	1.2	0.3	0.1	0.0	1.1	11,008	547
41,51	4.5	2.4	1.4	0.3	0.1	0.0	1.2	12,468	637
11-51	23.7	18.2	12.4	10.1	22.8	45.7	17.6	1,76,744	10,167
81	0.1	0.6	0.9	1.7	5.9	7.5	2.4	24,444	1,789
91-97	76.2	81.2	86.7	88.2	71.2	46.8	80.0	8,03,295	45,683
11-97	100.0	100.0	100.0	100.0	100.0	100.0	100.0	10,04,483	57,639
estd. persons (00) (15 years and above)	56,148	2,34,891	2,46,362	1,68,278	2,77,412	21,125	10,04,483	x	x
sample persons (15 years and above)	2,943	13,555	14,929	10,214	14,858	1,131	57,639	x	x

Estimated number of persons given in the above table is design based estimates and may be used as control totals for combining and arriving at rates and ratios, which can then be applied to the population projections. These figures are not intended for providing estimates of the current population.

Table (10): Percentage distribution of persons of age 15 years and above who are literate through formal schooling by usual status (ps+ss) for different number of years spent in formal education

all-India urban persons

usual status (ps+ss)	number of years in formal education							number of persons of age 15 years and above	
	1-4	5-8	9-10	11-12	13-17	>=18	all (incl. n.r.)	estd. (00)	sample
(1)	(2)	(3)	(4)	(5)	(6)	(7)	(8)	(9)	(10)
11,12,21	20.8	20.6	18.2	14.5	13.9	15.4	16.9	3,67,922	21,689
31	15.3	18.5	19.1	18.4	31.9	49.6	23.0	5,01,995	27,130
41	0.2	0.2	0.2	0.0	0.0	0.0	0.1	2,358	156
51	13.7	9.8	5.6	2.4	0.6	0.0	4.8	1,04,899	5,659
41,51	13.9	10.0	5.8	2.4	0.7	0.1	4.9	1,07,258	5,815
11-51	50.0	49.0	43.1	35.2	46.5	65.1	44.9	9,77,174	54,634
81	1.0	2.2	2.6	3.3	7.5	6.8	4.0	88,199	5,524
91-97	48.9	48.8	54.3	61.5	46.1	28.2	51.1	11,13,060	63,915
11-97	100.0	100.0	100.0	100.0	100.0	100.0	100.0	21,78,433	1,24,073
estd. persons (00) (15 years and above)	1,07,625	4,75,494	5,42,215	3,72,016	6,31,764	48,555	21,78,433	x	x
sample persons (15 years and above)	5,496	26,857	32,593	22,751	33,839	2,510	1,24,073	x	x

Estimated number of persons given in the above table is design based estimates and may be used as control totals for combining and arriving at rates and ratios, which can then be applied to the population projections. These figures are not intended for providing estimates of the current population.

Table (10): Percentage distribution of persons of age 15 years and above who are literate through formal schooling by usual status (ps+ss) for different number of years spent in formal education

all-India rural+urban male

usual status (ps+ss)	number of years in formal education							number of persons of age 15 years and above	
	1-4	5-8	9-10	11-12	13-17	>=18	all (incl. n.r.)	estd. (00)	sample
(1)	(2)	(3)	(4)	(5)	(6)	(7)	(8)	(9)	(10)
11,12,21	43.2	43.5	37.4	31.1	25.7	22.7	35.8	11,91,003	48,736
31	10.4	14.0	16.9	18.5	34.1	56.4	19.9	6,61,539	32,021
41	0.2	0.2	0.2	0.1	0.0	0.0	0.1	4,435	219
51	29.8	24.4	14.3	6.7	2.2	0.3	14.1	4,69,809	16,426
41,51	30.0	24.5	14.5	6.8	2.3	0.4	14.3	4,74,243	16,645
11-51	83.5	82.0	68.8	56.4	62.0	79.5	70.0	23,26,785	97,402
81	2.2	3.5	3.9	5.2	10.1	7.6	5.2	1,72,028	7,444
91-97	14.3	14.5	27.3	38.4	27.9	12.9	24.9	8,27,534	37,451
11-97	100.0	100.0	100.0	100.0	100.0	100.0	100.0	33,26,347	1,42,297
estd. persons (00) (15 years and above)	2,13,068	9,02,720	9,26,477	5,79,088	6,63,618	40,248	33,26,347	x	x
sample persons (15 years and above)	7,229	34,382	41,838	27,434	29,575	1,798	1,42,297	x	x

Estimated number of persons given in the above table is design based estimates and may be used as control totals for combining and arriving at rates and ratios, which can then be applied to the population projections. These figures are not intended for providing estimates of the current population.

Table (10): Percentage distribution of persons of age 15 years and above who are literate through formal schooling by usual status (ps+ss) for different number of years spent in formal education

all-India rural+urban female

usual status (ps+ss)	number of years in formal education							number of persons of age 15 years and above	
	1-4	5-8	9-10	11-12	13-17	>=18	all (incl. n.r.)	estd. (00)	sample
(1)	(2)	(3)	(4)	(5)	(6)	(7)	(8)	(9)	(10)
11,12,21	17.6	14.1	9.4	6.9	4.6	8.4	10.3	2,69,429	12,159
31	3.7	3.8	4.1	4.9	15.2	38.5	6.4	1,69,540	8,716
41	0.9	0.7	0.8	0.2	0.1	0.0	0.5	14,278	610
51	8.4	4.9	2.6	0.9	0.3	0.0	3.1	80,884	2,535
41,51	9.3	5.6	3.3	1.1	0.4	0.0	3.6	95,163	3,145
11-51	30.6	23.5	16.9	13.0	20.2	46.9	20.3	5,34,131	24,020
81	0.2	0.3	0.7	1.7	6.9	10.2	1.9	49,668	3,021
91-97	69.2	76.2	82.4	85.3	73.0	42.9	77.8	20,44,734	89,275
11-97	100.0	100.0	100.0	100.0	100.0	100.0	100.0	26,28,532	1,16,316
estd. persons (00) (15 years and above)	2,13,789	8,14,358	6,88,969	4,17,856	4,64,551	28,089	26,28,532	x	x
sample persons (15 years and above)	8,228	33,946	32,226	19,638	20,860	1,384	1,16,316	x	x

Estimated number of persons given in the above table is design based estimates and may be used as control totals for combining and arriving at rates and ratios, which can then be applied to the population projections. These figures are not intended for providing estimates of the current population.

Table (10): Percentage distribution of persons of age 15 years and above who are literate through formal schooling by usual status (ps+ss) for different number of years spent in formal education

all-India rural+urban persons

usual status (ps+ss)	number of years in formal education							number of persons of age 15 years and above	
	1-4	5-8	9-10	11-12	13-17	>=18	all (incl. n.r.)	estd. (00)	sample
(1)	(2)	(3)	(4)	(5)	(6)	(7)	(8)	(9)	(10)
11,12,21	30.4	29.5	25.4	21.0	17.0	16.8	24.5	14,60,432	60,895
31	7.0	9.2	11.5	12.8	26.3	49.1	14.0	8,31,078	40,737
41	0.6	0.4	0.4	0.1	0.0	0.0	0.3	18,713	829
51	19.1	15.1	9.3	4.3	1.4	0.2	9.2	5,50,693	18,961
41,51	19.6	15.6	9.7	4.4	1.5	0.2	9.6	5,69,406	19,790
11-51	57.1	54.3	46.6	38.2	44.8	66.1	48.0	28,60,916	1,21,422
81	1.2	2.0	2.5	3.7	8.8	8.7	3.7	2,21,695	10,465
91-97	41.8	43.8	50.8	58.1	46.4	25.3	48.2	28,72,268	1,26,726
11-97	100.0	100.0	100.0	100.0	100.0	100.0	100.0	59,54,879	2,58,613
estd. persons (00) (15 years and above)	4,26,857	17,17,079	16,15,446	9,96,944	11,28,169	68,337	59,54,879	x	x
sample persons (15 years and above)	15,457	68,328	74,064	47,072	50,435	3,182	2,58,613	x	x

Estimated number of persons given in the above table is design based estimates and may be used as control totals for combining and arriving at rates and ratios, which can then be applied to the population projections. These figures are not intended for providing estimates of the current population.

Table (11): Average number of years spent in formal education by workers in usual status (ps+ss) of age 15 years and above who are literate through formal schooling by industry of work

all-India rural male

industry sections of NIC 2008*	average number of years in formal education for workers (ps+ss) with age			number of workers of age 15 years & above	
	15-29 years	15-59 years	15 years & above	estd.(00)	sample
(1)	(2)	(3)	(4)	(5)	(6)
A	9.2	8.6	8.5	7,43,665	24,094
B	9.6	8.5	8.5	6,470	232
C	9.6	9.1	9.1	1,25,680	4,377
D	12.6	11.7	11.6	4,530	214
E	11.4	9.7	9.5	2,675	137
F	8.4	8.0	8.0	2,22,655	7,531
G	10.8	10.0	9.9	1,53,544	5,730
H	9.3	9.0	8.9	89,597	3,422
I	9.7	8.6	8.5	22,502	785
J	13.3	12.5	12.5	4,267	177
K	14.5	13.6	13.6	9,989	303
L	13.9	12.1	11.8	1,582	42
M	12.5	13.0	13.0	7,445	258
N	10.6	10.5	10.5	12,650	562
O	13.7	12.1	12.0	22,728	1,223
P	14.8	14.7	14.6	46,764	2,090
Q	13.8	12.9	12.7	9,250	358
R	9.8	8.5	8.5	3,759	126
S	10.3	9.4	9.4	30,412	993
T	9.9	8.8	8.7	5,726	262
U	0.0	0.0	0.0	0	0
total	9.6	9.1	9.0	15,25,890	52,916
estd. workers (ps+ss) of age 15 years & above (00)	4,65,166	14,28,750	15,25,890	x	x
sample workers(ps+ss) of age 15 years & above	15,591	49,765	52,916	x	x

Estimated number of workers given in this Table is design based estimates and may be used as control totals for combining and arriving at average number of years spent in formal education by workers. These figures are not intended for providing the number of workers.

Table (11): Average number of years spent in formal education by workers in usual status (ps+ss) of age 15 years and above who are literate through formal schooling by industry of work

all-India rural female

industry sections of NIC 2008*	average number of years in formal education for workers (ps+ss) with age			number of workers of age 15 years & above	
	15-29 years	15-59 years	15 years & above	estd.(00)	sample
(1)	(2)	(3)	(4)	(5)	(6)
A	8.3	7.3	7.3	2,14,866	8,068
B	5.1	4.4	4.4	766	21
C	9.1	8.2	8.2	44,449	1,592
D	14.4	8.3	8.3	156	9
E	16.0	6.8	6.8	264	13
F	8.0	7.4	7.3	20,609	751
G	10.5	8.9	8.7	17,515	738
H	10.2	10.2	10.2	569	29
I	9.4	7.7	7.7	3,618	143
J	15.7	15.0	15.0	562	23
K	14.4	11.9	11.6	1,419	70
L	0.0	8.0	8.0	18	1
M	15.4	14.5	14.5	567	27
N	12.2	11.3	11.2	765	54
O	12.8	12.1	12.0	4,768	231
P	14.6	12.7	12.7	31,806	1,363
Q	11.6	11.0	10.9	9,156	467
R	9.7	9.7	9.7	116	5
S	11.2	9.7	9.7	2,699	122
T	5.8	7.2	7.0	2,686	123
U	0.0	0.0	0.0	0	0
total	9.1	8.2	8.2	3,57,372	13,850
estd. workers (ps+ss) of age 15 years & above (00)	1,10,248	3,48,134	3,57,372	x	x
sample workers(ps+ss) of age 15 years & above	4,055	13,476	13,850	x	x

Estimated number of workers given in this Table is design based estimates and may be used as control totals for combining and arriving at average number of years spent in formal education by workers. These figures are not intended for providing the number of workers.

Table (11): Average number of years spent in formal education by workers in usual status (ps+ss) of age 15 years and above who are literate through formal schooling by industry of work

all-India rural persons

industry sections of NIC 2008*	average number of years in formal education for workers (ps+ss) with age			number of workers of age 15 years & above	
	15-29 years	15-59 years	15 years & above	estd.(00)	sample
(1)	(2)	(3)	(4)	(5)	(6)
A	9.0	8.3	8.2	9,58,531	32,162
B	9.1	8.0	8.0	7,235	253
C	9.5	8.9	8.8	1,70,128	5,969
D	12.6	11.5	11.5	4,686	223
E	11.4	9.4	9.2	2,938	150
F	8.4	8.0	8.0	2,43,264	8,282
G	10.7	9.9	9.7	1,71,059	6,468
H	9.3	9.0	8.9	90,167	3,451
I	9.6	8.5	8.4	26,119	928
J	13.6	12.8	12.8	4,829	200
K	14.5	13.4	13.4	11,408	373
L	13.9	12.0	11.8	1,600	43
M	12.8	13.1	13.1	8,012	285
N	10.7	10.6	10.5	13,415	616
O	13.5	12.1	12.0	27,496	1,454
P	14.7	13.9	13.8	78,570	3,453
Q	12.8	11.9	11.8	18,406	825
R	9.8	8.6	8.5	3,875	131
S	10.4	9.4	9.4	33,110	1,115
T	9.0	8.3	8.2	8,412	385
U	0.0	0.0	0.0	0	0
total	9.5	8.9	8.9	18,83,263	66,766
estd. workers (ps+ss) of age 15 years & above (00)	5,75,414	17,76,884	18,83,263	x	x
sample workers(ps+ss) of age 15 years & above	19,646	63,241	66,766	x	x

Estimated number of workers given in this Table is design based estimates and may be used as control totals for combining and arriving at average number of years spent in formal education by workers.These figures are not intended for providing the number of workers.

Table (11): Average number of years spent in formal education by workers in usual status (ps+ss) of age 15 years and above who are literate through formal schooling by industry of work

all-India urban male

industry sections of NIC 2008*	average number of years in formal education for workers (ps+ss) with age			number of workers of age 15 years & above	
	15-29 years	15-59 years	15 years & above	estd.(00)	sample
(1)	(2)	(3)	(4)	(5)	(6)
A	9.8	9.2	9.2	33,798	2,271
B	10.8	11.0	11.0	5,152	296
C	10.0	10.1	10.1	1,77,717	8,449
D	12.8	12.6	12.6	5,965	370
E	9.4	9.7	9.8	3,971	241
F	8.9	8.9	8.9	81,692	4,624
G	10.9	10.7	10.7	1,76,259	10,250
H	9.8	9.7	9.7	73,102	3,995
I	10.4	9.6	9.5	27,804	1,571
J	15.3	15.0	15.0	26,278	1,119
K	14.7	14.4	14.4	25,638	1,142
L	13.1	12.7	12.7	5,468	275
M	13.8	14.7	14.8	21,540	1,035
N	11.6	11.5	11.4	21,890	1,458
O	13.3	12.9	12.9	27,688	2,216
P	15.1	15.5	15.4	29,878	1,911
Q	13.2	13.3	13.4	17,147	1,015
R	9.7	10.3	10.3	6,130	306
S	10.7	10.4	10.3	25,017	1,464
T	10.0	9.1	9.1	8,058	451
U	0.0	0.0	0.0	0	0
total	10.9	10.9	10.9	8,00,191	44,459
estd. workers (ps+ss) of age 15 years & above (00)	2,16,501	7,55,985	8,00,191	x	x
sample workers(ps+ss) of age 15 years & above	11,188	41,908	44,459	x	x

Estimated number of workers given in this Table is design based estimates and may be used as control totals for combining and arriving at average number of years spent in formal education by workers. These figures are not intended for providing the number of workers.

Table (11): Average number of years spent in formal education by workers in usual status (ps+ss) of age 15 years and above who are literate through formal schooling by industry of work

all-India urban female

industry sections of NIC 2008*	average number of years in formal education for workers (ps+ss) with age			number of workers of age 15 years & above	
	15-29 years	15-59 years	15 years & above	estd.(00)	sample
(1)	(2)	(3)	(4)	(5)	(6)
A	8.8	7.7	7.7	8,874	591
B	11.2	9.9	9.9	144	15
C	9.5	8.8	8.8	44,053	2,211
D	15.2	14.2	14.2	378	32
E	16.9	10.8	10.8	305	17
F	10.1	8.4	8.2	4,540	239
G	12.3	10.5	10.4	18,279	1,272
H	13.2	12.9	12.9	1,676	91
I	10.3	8.4	8.3	4,763	305
J	15.4	15.5	15.5	6,446	280
K	15.7	15.1	15.1	7,183	307
L	13.2	11.3	11.1	380	19
M	15.0	15.3	15.3	4,077	215
N	12.9	12.1	12.1	3,202	247
O	14.3	13.6	13.6	5,114	406
P	15.5	15.2	15.2	35,763	2,164
Q	14.4	13.3	13.3	11,654	770
R	16.7	13.8	13.9	494	34
S	10.9	9.8	9.7	6,575	345
T	8.0	7.1	7.0	12,826	606
U	0.0	0.0	0.0	0	0
total	12.4	11.4	11.3	1,76,726	10,166
estd. workers (ps+ss) of age 15 years & above (00)	51,999	1,71,628	1,76,726	x	x
sample workers(ps+ss) of age 15 years & above	2,817	9,846	10,166	x	x

Estimated number of workers given in this Table is design based estimates and may be used as control totals for combining and arriving at average number of years spent in formal education by workers.These figures are not intended for providing the number of workers.

Table (11): Average number of years spent in formal education by workers in usual status (ps+ss) of age 15 years and above who are literate through formal schooling by industry of work

all-India urban persons

industry sections of NIC 2008*	average number of years in formal education for workers (ps+ss) with age			number of workers of age 15 years & above	
	15-29 years	15-59 years	15 years & above	estd.(00)	sample
(1)	(2)	(3)	(4)	(5)	(6)
A	9.5	8.9	8.9	42,672	2,862
B	10.8	11.0	10.9	5,296	311
C	9.9	9.9	9.8	2,21,770	10,660
D	12.9	12.7	12.7	6,343	402
E	9.9	9.8	9.9	4,276	258
F	8.9	8.9	8.8	86,232	4,863
G	11.0	10.7	10.6	1,94,538	11,522
H	9.9	9.8	9.8	74,778	4,086
I	10.3	9.4	9.3	32,567	1,876
J	15.3	15.1	15.1	32,724	1,399
K	15.1	14.6	14.5	32,821	1,449
L	13.1	12.6	12.6	5,848	294
M	14.1	14.8	14.8	25,617	1,250
N	11.8	11.6	11.5	25,092	1,705
O	13.5	13.0	13.0	32,802	2,622
P	15.4	15.4	15.3	65,642	4,075
Q	13.7	13.3	13.3	28,801	1,785
R	10.3	10.6	10.6	6,624	340
S	10.7	10.3	10.2	31,592	1,809
T	8.9	7.8	7.8	20,883	1,057
U	0.0	0.0	0.0	0	0
total	11.2	11.0	10.9	9,76,917	54,625
estd. workers (ps+ss) of age 15 years & above (00)	2,68,501	9,27,614	9,76,917	x	x
sample workers(ps+ss) of age 15 years & above	14,005	51,754	54,625	x	x

Estimated number of workers given in this Table is design based estimates and may be used as control totals for combining and arriving at average number of years spent in formal education by workers.These figures are not intended for providing the number of workers.

Table (11): Average number of years spent in formal education by workers in usual status (ps+ss) of age 15 years and above who are literate through formal schooling by industry of work

all-India rural+urban male

industry sections of NIC 2008*	average number of years in formal education for workers (ps+ss) with age			number of workers of age 15 years & above	
	15-29 years	15-59 years	15 years & above	estd.(00)	sample
(1)	(2)	(3)	(4)	(5)	(6)
A	9.2	8.6	8.5	7,77,463	26,365
B	9.9	9.6	9.6	11,622	528
C	9.8	9.7	9.7	3,03,396	12,826
D	12.7	12.2	12.2	10,496	584
E	10.2	9.7	9.7	6,646	378
F	8.5	8.3	8.2	3,04,348	12,155
G	10.8	10.4	10.3	3,29,803	15,980
H	9.5	9.3	9.3	1,62,699	7,417
I	10.0	9.1	9.1	50,306	2,356
J	14.9	14.7	14.6	30,546	1,296
K	14.7	14.2	14.2	35,627	1,445
L	13.5	12.6	12.5	7,050	317
M	13.3	14.2	14.3	28,985	1,293
N	11.2	11.1	11.1	34,540	2,020
O	13.5	12.5	12.5	50,416	3,439
P	14.9	15.0	14.9	76,642	4,001
Q	13.5	13.2	13.1	26,397	1,373
R	9.8	9.6	9.6	9,889	432
S	10.4	9.8	9.8	55,428	2,457
T	10.0	9.0	8.9	13,784	713
U	0.0	0.0	0.0	0	0
total	10.0	9.7	9.6	23,26,081	97,375
estd. workers (ps+ss) of age 15 years & above (00)	6,81,667	21,84,735	23,26,081	x	x
sample workers(ps+ss) of age 15 years & above	26,779	91,673	97,375	x	x

Estimated number of workers given in this Table is design based estimates and may be used as control totals for combining and arriving at average number of years spent in formal education by workers. These figures are not intended for providing the number of workers.

Table (11): Average number of years spent in formal education by workers in usual status (ps+ss) of age 15 years and above who are literate through formal schooling by industry of work

all-India rural+urban female

industry sections of NIC 2008*	average number of years in formal education for workers (ps+ss) with age			number of workers of age 15 years & above	
	15-29 years	15-59 years	15 years & above	estd.(00)	sample
(1)	(2)	(3)	(4)	(5)	(6)
A	8.3	7.3	7.3	2,23,740	8,659
B	5.4	5.3	5.3	909	36
C	9.3	8.5	8.5	88,502	3,803
D	15.0	12.5	12.5	534	41
E	16.8	9.0	9.0	568	30
F	8.5	7.6	7.5	25,149	990
G	11.4	9.7	9.6	35,794	2,010
H	12.1	12.2	12.2	2,245	120
I	9.8	8.1	8.0	8,381	448
J	15.4	15.5	15.5	7,008	303
K	15.6	14.6	14.5	8,602	377
L	13.2	11.1	11.0	398	20
M	15.1	15.2	15.2	4,645	242
N	12.7	12.0	12.0	3,967	301
O	13.5	12.9	12.9	9,882	637
P	15.1	14.0	14.0	67,569	3,527
Q	13.2	12.3	12.2	20,810	1,237
R	15.3	13.0	13.1	610	39
S	11.0	9.8	9.7	9,274	467
T	7.6	7.1	7.0	15,511	729
U	0.0	0.0	0.0	0	0
total	10.2	9.3	9.2	5,34,099	24,016
estd. workers (ps+ss) of age 15 years & above (00)	1,62,247	5,19,762	5,34,099	x	x
sample workers(ps+ss) of age 15 years & above	6,872	23,322	24,016	x	x

Estimated number of workers given in this Table is design based estimates and may be used as control totals for combining and arriving at average number of years spent in formal education by workers. These figures are not intended for providing the number of workers.

Table (11): Average number of years spent in formal education by workers in usual status (ps+ss) of age 15 years and above who are literate through formal schooling by industry of work

all-India rural+urban persons

industry sections of NIC 2008*	average number of years in formal education for workers (ps+ss) with age			number of workers of age 15 years & above	
	15-29 years	15-59 years	15 years & above	estd.(00)	sample
(1)	(2)	(3)	(4)	(5)	(6)
A	9.0	8.3	8.2	10,01,203	35,024
B	9.5	9.3	9.3	12,531	564
C	9.7	9.4	9.4	3,91,898	16,629
D	12.8	12.2	12.2	11,029	625
E	10.5	9.7	9.6	7,214	408
F	8.5	8.2	8.2	3,29,497	13,145
G	10.9	10.3	10.2	3,65,597	17,990
H	9.5	9.3	9.3	1,64,944	7,537
I	10.0	9.0	8.9	58,686	2,804
J	15.1	14.8	14.8	37,553	1,599
K	14.9	14.3	14.2	44,229	1,822
L	13.5	12.5	12.4	7,448	337
M	13.7	14.4	14.4	33,630	1,535
N	11.4	11.2	11.2	38,507	2,321
O	13.5	12.6	12.6	60,297	4,076
P	15.0	14.6	14.5	1,44,212	7,528
Q	13.4	12.8	12.7	47,207	2,610
R	10.1	9.8	9.8	10,499	471
S	10.5	9.8	9.8	64,703	2,924
T	8.9	8.0	7.9	29,295	1,442
U	0.0	0.0	0.0	0	0
total	10.0	9.6	9.6	28,60,180	1,21,391
estd. workers (ps+ss) of age 15 years & above (00)	8,43,915	27,04,498	28,60,180	x	x
sample workers(ps+ss) of age 15 years & above	33,651	1,14,995	1,21,391	x	x

Estimated number of workers given in this Table is design based estimates and may be used as control totals for combining and arriving at average number of years spent in formal education by workers. These figures are not intended for providing the number of workers.

DESCRIPTIONS OF INDUSTRY SECTIONS NIC-2008

Section A: Agriculture, forestry and fishing, Section B: Mining and quarrying, Section C: Manufacturing ,Section D: Electricity, gas, steam and air conditioning supply, Section E: Water supply; sewerage, waste management and remediation activities, Section F: Construction, Section G: Wholesale and retail trade; repair of motor vehicles and motorcycles, Section H: Transportation and storage ,Section I: Accommodation and Food service activities,
Section J: Information and communication, Section K: Financial and insurance activities, Section L: Real estate activities, Section M: Professional, scientific and technical activities, Section N: Administrative and support service activities, Section O: Public administration and defence; compulsory social security, Section P: Education, Section Q: Human health and social work activities, Section R: Arts, entertainment and recreation, Section S: Other service activities
Section T: Activities of households as employers; undifferentiated goods and services producing activities of households for own use,
Section U: Activities of extraterritorial organizations and bodies

Table (12): Percentage distribution of persons by vocational/technical training received for persons of age 15-29 years

all-India

percentage distribution/ estimate/ sample	vocational/technical training received							did not receive vocational/ technical training	total	persons			
		other than formal					(formal & other than formal) (col. 4+col. 9)			estd. (00)		sample	
	formal	hereditary	self-learning	learning on the job	others	all (col. 5 to col. 8)				excl. n.r. of voc./tech. Training	incl. n.r. of voc./tech. Training	excl. n.r. of voc./tech. Training	incl. n.r. of voc./tech. Training
(1)	(2)	(3)	(4)	(5)	(6)	(7)	(8)	(9)	(10)	(11)	(12)	(13)	(14)
rural male													
percentage distribution	2.4	2.2	2.1	3.2	0.7	8.3	10.7	89.3	100.0	10,28,397	10,28,437	35,457	35,459
estd. persons (00)	24,595	23,093	21,893	33,271	6,847	85,104	1,09,699	9,18,699	10,28,397	x	x	x	x
sample persons	854	688	799	1,217	352	3,056	3,910	31,547	35,457	x	x	x	x
rural female													
percentage distribution	1.5	0.9	1.0	0.8	0.7	3.5	5.0	95.0	100.0	9,87,616	9,87,616	32,494	32,494
estd. persons (00)	15,172	9,020	10,106	8,005	7,257	34,388	49,560	9,38,056	9,87,616	x	x	x	x
sample persons	648	371	413	251	373	1,408	2,056	30,438	32,494	x	x	x	x
rural persons													
percentage distribution	2.0	1.6	1.6	2.0	0.7	5.9	7.9	92.1	100.0	20,16,013	20,16,052	67,951	67,953
estd. persons (00)	39,766	32,114	31,998	41,276	14,105	1,19,492	1,59,259	18,56,754	20,16,013	x	x	x	x
sample persons	1,502	1,059	1,212	1,468	725	4,464	5,966	61,985	67,951	x	x	x	x
urban male													
percentage distribution	4.8	0.9	2.6	5.6	1.1	10.1	15.0	85.0	100.0	4,79,471	4,79,572	26,695	26,701
estd. persons (00)	23,174	4,106	12,404	26,867	5,230	48,607	71,781	4,07,689	4,79,471	x	x	x	x
sample persons	1,238	218	551	1,272	312	2,353	3,591	23,104	26,695	x	x	x	x
urban female													
percentage distribution	4.6	0.4	1.3	1.3	1.2	4.2	8.8	91.2	100.0	4,40,653	4,40,899	24,919	24,927
estd. persons (00)	20,310	1,674	5,522	5,847	5,472	18,515	38,825	4,01,827	4,40,653	x	x	x	x
sample persons	1,045	138	295	297	297	1,027	2,072	22,847	24,919	x	x	x	x
urban persons													
percentage distribution	4.7	0.6	1.9	3.6	1.2	7.3	12.0	88.0	100.0	9,20,123	9,20,471	51,614	51,628
estd. persons (00)	43,484	5,780	17,926	32,714	10,702	67,122	1,10,607	8,09,517	9,20,123	x	x	x	x
sample persons	2,283	356	846	1,569	609	3,380	5,663	45,951	51,614	x	x	x	x
rural+urban male													
percentage distribution	3.2	1.8	2.3	4.0	0.8	8.9	12.0	88.0	100.0	15,07,868	15,08,009	62,152	62,160
estd. persons (00)	47,769	27,200	34,297	60,138	12,077	1,33,711	1,81,480	13,26,388	15,07,868	x	x	x	x
sample persons	2,092	906	1,350	2,489	664	5,409	7,501	54,651	62,152	x	x	x	x
rural+urban female													
percentage distribution	2.5	0.7	1.1	1.0	0.9	3.7	6.2	93.8	100.0	14,28,268	14,28,515	57,413	57,421
estd. persons (00)	35,482	10,694	15,628	13,852	12,730	52,903	88,385	13,39,883	14,28,268	x	x	x	x
sample persons	1,693	509	708	548	670	2,435	4,128	53,285	57,413	x	x	x	x
rural+urban persons													
percentage distribution	2.8	1.3	1.7	2.5	0.8	6.4	9.2	90.8	100.0	29,36,136	29,36,523	1,19,565	1,19,581
estd. persons (00)	83,251	37,894	49,925	73,990	24,806	1,86,614	2,69,865	26,66,271	29,36,136	x	x	x	x
sample persons	3,785	1,415	2,058	3,037	1,334	7,844	11,629	1,07,936	1,19,565	x	x	x	x

Estimated number of persons given in the above table is design based estimates and may be used as control totals for combining and arriving at rates and ratios, which can then be applied to the population projections. These figures are not intended for providing estimates of the current population.

Table (12): Percentage distribution of persons by vocational/technical training received for persons of age 15-59 years

all-India

percentage distribution/ estimate/ sample	vocational/technical training received							did not receive vocational/ technical training	total	persons			
		other than formal					(formal & other than formal) (col. 4+col. 9)			estd. (00)		sample	
	formal	hereditary	self-learning	learning on the job	others	all (col. 5 to col. 8)				excl. n.r. of voc./tech. Training	incl. n.r. of voc./tech. Training	excl. n.r. of voc./tech. Training	incl. n.r. of voc./tech. Training
(1)	(2)	(3)	(4)	(5)	(6)	(7)	(8)	(9)	(10)	(11)	(12)	(13)	(14)
rural male													
percentage distribution	1.8	3.9	3.2	4.2	0.8	12.1	13.8	86.2	100.0	23,69,268	23,69,426	79,406	79,411
estd. persons (00)	42,144	92,260	75,569	99,574	18,549	2,85,953	3,28,096	20,41,172	23,69,268	x	x	x	x
sample persons	1,516	2,925	2,623	3,473	902	9,923	11,439	67,967	79,406	x	x	x	x
rural female													
percentage distribution	1.1	1.5	1.5	1.1	0.8	4.8	5.9	94.1	100.0	23,59,690	23,59,810	77,840	77,842
estd. persons (00)	26,494	35,016	34,686	25,697	17,972	1,13,371	1,39,865	22,19,824	23,59,690	x	x	x	x
sample persons	1,119	1,603	1,255	835	965	4,658	5,777	72,063	77,840	x	x	x	x
rural persons													
percentage distribution	1.5	2.7	2.3	2.6	0.8	8.4	9.9	90.1	100.0	47,28,958	47,29,236	1,57,246	1,57,253
estd. persons (00)	68,637	1,27,276	1,10,255	1,25,272	36,521	3,99,324	4,67,962	42,60,996	47,28,958	x	x	x	x
sample persons	2,635	4,528	3,878	4,308	1,867	14,581	17,216	1,40,030	1,57,246	x	x	x	x
urban male													
percentage distribution	4.9	1.3	4.3	7.6	1.5	14.6	19.5	80.5	100.0	11,23,816	11,24,127	62,558	62,574
estd. persons (00)	54,729	14,937	48,143	85,021	16,308	1,64,408	2,19,137	9,04,678	11,23,816	x	x	x	x
sample persons	2,717	879	2,323	4,153	1,000	8,355	11,072	51,486	62,558	x	x	x	x
urban female													
percentage distribution	3.9	0.5	1.6	1.5	1.4	5.0	8.9	91.1	100.0	10,78,485	10,79,042	60,719	60,743
estd. persons (00)	42,172	4,975	17,319	15,818	15,632	53,744	95,916	9,82,569	10,78,485	x	x	x	x
sample persons	2,194	556	952	846	829	3,183	5,377	55,342	60,719	x	x	x	x
urban persons													
percentage distribution	4.4	0.9	3.0	4.6	1.5	9.9	14.3	85.7	100.0	22,02,300	22,03,169	1,23,277	1,23,317
estd. persons (00)	96,901	19,912	65,462	1,00,838	31,940	2,18,152	3,15,053	18,87,247	22,02,300	x	x	x	x
sample persons	4,911	1,435	3,275	4,999	1,829	11,538	16,449	1,06,828	1,23,277	x	x	x	x
rural+urban male													
percentage distribution	2.8	3.1	3.5	5.3	1.0	12.9	15.7	84.3	100.0	34,93,084	34,93,553	1,41,964	1,41,985
estd. persons (00)	96,873	1,07,197	1,23,712	1,84,595	34,857	4,50,361	5,47,234	29,45,850	34,93,084	x	x	x	x
sample persons	4,233	3,804	4,946	7,626	1,902	18,278	22,511	1,19,453	1,41,964	x	x	x	x
rural+urban female													
percentage distribution	2.0	1.2	1.5	1.2	1.0	4.9	6.9	93.1	100.0	34,38,174	34,38,852	1,38,559	1,38,585
estd. persons (00)	68,666	39,991	52,005	41,515	33,604	1,67,116	2,35,781	32,02,393	34,38,174	x	x	x	x
sample persons	3,313	2,159	2,207	1,681	1,794	7,841	11,154	1,27,405	1,38,559	x	x	x	x
rural+urban persons													
percentage distribution	2.4	2.1	2.5	3.3	1.0	8.9	11.3	88.7	100.0	69,31,258	69,32,405	2,80,523	2,80,570
estd. persons (00)	1,65,538	1,47,188	1,75,717	2,26,110	68,461	6,17,477	7,83,015	61,48,243	69,31,258	x	x	x	x
sample persons	7,546	5,963	7,153	9,307	3,696	26,119	33,665	2,46,858	2,80,523	x	x	x	x

Estimated number of persons given in the above table is design based estimates and may be used as control totals for combining and arriving at rates and ratios, which can then be applied to the population projections. These figures are not intended for providing estimates of the current population.

Table (13): Percentage distribution of persons in the age group 15-59 years who received formal vocational/technical training by field of training for each broad usual status (ps+ss)

rural male

field of vocational/technical training (code)	usual status (ps+ss)				persons (15-59 years) who received formal vocation/technical trg.	
	employed	unemployed	outside labour force	all	estd. (00)	sample
(1)	(2)	(3)	(4)	(5)	(6)	(7)
01	0.0	0.0	0.0	0.0	1	1
02	1.8	3.4	0.0	1.8	746	44
03	0.2	1.2	0.0	0.3	120	10
04	0.8	0.3	0.1	0.6	261	15
05	5.5	1.3	3.4	4.6	1,958	58
06	0.4	0.0	0.0	0.3	135	6
07	0.1	0.0	0.0	0.1	43	1
08	5.2	8.5	0.5	5.0	2,087	67
09	17.4	19.1	16.8	17.5	7,377	237
10	3.9	0.8	0.2	3.0	1,253	43
11	1.4	0.6	0.5	1.2	495	23
12	1.0	3.6	0.0	1.2	508	13
13	15.9	25.4	42.7	20.9	8,799	338
14	0.4	0.3	0.3	0.3	145	7
15	7.9	12.2	4.2	7.9	3,328	104
16	0.3	1.1	1.1	0.5	214	14
17	2.6	1.7	3.3	2.6	1,103	44
18	0.7	0.0	0.0	0.5	226	23
19	0.4	0.0	0.0	0.3	118	6
20	1.9	0.0	0.1	1.4	599	24
21	2.0	0.1	0.9	1.6	686	42
99	30.1	20.4	25.9	28.3	11,943	396
total	100.0	100.0	100.0	100.0	42,144	1,516
estd. persons (15-59 years) who received formal voc./ tech trg. (00)	30,995	5,170	5,978	42,144	x	x
sample persons (15-59 years) who received formal voc./ tech trg	1,129	184	203	1,516	x	x

Estimated number of persons given in the above table is designed based estimates and may be used as control totals for combining and arriving at rates and ratios, which can then be applied to the population projections. These figures are not intended for providing estimates of the current population.

Table (13): Percentage distribution of persons in the age group 15-59 years who received formal vocational/technical training by field of training for each broad usual status (ps+ss)

rural female

field of vocational/technical training (code)	usual status (ps+ss)				persons (15-59 years) who received formal vocation/technical trg.	
	employed	unemployed	outside labour force	all	estd. (00)	sample
(1)	(2)	(3)	(4)	(5)	(6)	(7)
01	0.0	0.0	0.0	0.0	0	0
02	0.5	0.0	1.1	0.7	190	12
03	0.1	0.0	1.6	0.8	206	3
04	5.1	2.3	1.7	3.3	872	58
05	0.3	0.0	0.2	0.3	67	2
06	3.6	1.8	8.2	5.5	1,458	57
07	0.0	0.0	0.0	0.0	0	0
08	0.2	1.8	0.7	0.6	154	7
09	0.9	10.1	1.9	2.3	600	18
10	8.0	6.9	2.9	5.6	1,484	83
11	0.6	0.0	0.3	0.4	109	9
12	0.0	0.0	0.0	0.0	4	1
13	9.1	33.1	26.0	19.1	5,051	195
14	0.0	0.0	0.0	0.0	0	0
15	0.5	0.0	0.0	0.2	65	2
16	0.1	0.0	0.0	0.0	9	2
17	2.7	2.1	5.3	3.8	1,012	43
18	0.0	0.0	0.0	0.0	0	0
19	0.0	0.5	0.4	0.2	64	4
20	35.6	11.2	22.2	27.2	7,195	324
21	9.0	3.3	2.9	5.7	1,511	60
99	23.6	26.8	24.5	24.3	6,443	239
total	100.0	100.0	100.0	100.0	26,494	1,119
estd. persons (15-59 years) who received formal voc./ tech trg. (00)	11,946	2,579	11,969	26,494	x	x
sample persons (15-59 years) who received formal voc./ tech trg	506	135	478	1,119	x	x

Estimated number of persons given in the above table is designed based estimates and may be used as control totals for combining and arriving at rates and ratios, which can then be applied to the population projections. These figures are not intended for providing estimates of the current population.

Table (13): Percentage distribution of persons in the age group 15-59 years who received formal vocational/technical training by field of training for each broad usual status (ps+ss)

rural persons

field of vocational/technical training (code)	usual status (ps+ss)				persons (15-59 years) who received formal vocation/technical trg.	
	employed	unemployed	outside labour force	all	estd. (00)	sample
(1)	(2)	(3)	(4)	(5)	(6)	(7)
01	0.0	0.0	0.0	0.0	1	1
02	1.5	2.3	0.8	1.4	935	56
03	0.1	0.8	1.1	0.5	326	13
04	2.0	1.0	1.2	1.7	1,133	73
05	4.0	0.8	1.3	2.9	2,025	60
06	1.3	0.6	5.4	2.3	1,592	63
07	0.1	0.0	0.0	0.1	43	1
08	3.8	6.2	0.7	3.3	2,241	74
09	12.8	16.1	6.9	11.6	7,977	255
10	5.0	2.8	2.0	4.0	2,736	126
11	1.2	0.4	0.3	0.9	604	32
12	0.8	2.4	0.0	0.7	511	14
13	14.0	28.0	31.6	20.2	13,850	533
14	0.3	0.2	0.1	0.2	145	7
15	5.8	8.2	1.4	4.9	3,393	106
16	0.2	0.7	0.4	0.3	224	16
17	2.7	1.9	4.6	3.1	2,115	87
18	0.5	0.0	0.0	0.3	226	23
19	0.3	0.2	0.3	0.3	182	10
20	11.3	3.7	14.8	11.4	7,794	348
21	4.0	1.2	2.3	3.2	2,197	102
99	28.3	22.5	25.0	26.8	18,386	635
total	100.0	100.0	100.0	100.0	68,637	2,635
estd. persons (15-59 years) who received formal voc./ tech trg. (00)	42,941	7,749	17,948	68,637	x	x
sample persons (15-59 years) who received formal voc./ tech trg	1,635	319	681	2,635	x	x

Estimated number of persons given in the above table is designed based estimates and may be used as control totals for combining and arriving at rates and ratios, which can then be applied to the population projections. These figures are not intended for providing estimates of the current population.

Table (13): Percentage distribution of persons in the age group 15-59 years who received formal vocational/technical training by field of training for each broad usual status (ps+ss)

urban male

field of vocational/technical training (code)	usual status (ps+ss)				persons (15-59 years) who received formal vocation/technical trg.	
	employed	unemployed	outside labour force	all	estd. (00)	sample
(1)	(2)	(3)	(4)	(5)	(6)	(7)
01	0.0	0.0	0.0	0.0	20	1
02	0.2	0.2	0.8	0.3	155	21
03	1.2	0.6	0.0	1.0	551	20
04	0.7	0.3	0.8	0.7	364	21
05	3.9	4.3	0.6	3.6	1,963	85
06	0.0	0.0	0.0	0.0	18	4
07	1.7	1.3	3.3	1.8	1,000	27
08	4.8	5.5	5.8	5.0	2,711	119
09	14.6	16.4	10.8	14.4	7,854	409
10	5.3	0.7	1.1	4.4	2,389	122
11	1.7	1.6	2.6	1.8	983	46
12	1.4	1.1	1.4	1.4	758	39
13	23.7	35.6	45.2	27.4	14,985	744
14	0.4	1.6	0.0	0.5	267	7
15	10.0	9.4	7.4	9.6	5,264	254
16	1.7	4.4	2.8	2.1	1,131	37
17	5.4	4.0	3.0	5.0	2,728	124
18	0.5	0.2	0.0	0.4	240	22
19	0.6	0.3	1.0	0.6	355	18
20	2.3	0.3	0.4	1.9	1,026	52
21	1.1	0.7	1.7	1.1	598	28
99	18.7	11.6	11.1	17.1	9,369	517
total	100.0	100.0	100.0	100.0	54,729	2,717
estd. persons (15-59 years) who received formal voc./ tech trg. (00)	42,821	5,588	6,321	54,729	x	x
sample persons (15-59 years) who received formal voc./ tech trg	2,069	286	362	2,717	x	x

Estimated number of persons given in the above table is designed based estimates and may be used as control totals for combining and arriving at rates and ratios, which can then be applied to the population projections. These figures are not intended for providing estimates of the current population.

Table (13): Percentage distribution of persons in the age group 15-59 years who received formal vocational/technical training by field of training for each broad usual status (ps+ss)

urban female

field of vocational/technical training (code)	usual status (ps+ss)				persons (15-59 years) who received formal vocation/technical trg.	
	employed	unemployed	outside labour force	all	estd. (00)	sample
(1)	(2)	(3)	(4)	(5)	(6)	(7)
01	0.2	0.4	0.2	0.2	74	5
02	0.3	0.0	0.3	0.2	101	9
03	0.2	0.0	1.5	0.8	335	4
04	1.7	2.3	1.4	1.6	676	47
05	0.1	0.6	0.1	0.1	47	3
06	7.6	7.5	8.3	7.9	3,335	162
07	0.7	0.0	0.1	0.4	157	4
08	2.0	3.3	0.7	1.5	631	29
09	1.8	5.6	1.8	2.1	887	39
10	8.8	4.2	3.9	6.1	2,556	161
11	2.1	0.2	1.8	1.8	756	32
12	0.4	0.0	0.0	0.2	81	1
13	23.7	29.0	25.9	25.2	10,629	558
14	0.1	0.8	0.3	0.3	108	3
15	0.8	0.8	0.0	0.4	185	7
16	0.1	0.4	0.7	0.4	171	9
17	12.6	11.7	8.1	10.4	4,380	153
18	0.1	0.0	0.0	0.0	14	1
19	0.3	0.0	0.4	0.4	150	8
20	14.6	7.7	21.2	17.2	7,257	438
21	3.6	3.3	3.3	3.4	1,443	72
99	18.2	22.1	20.1	19.4	8,197	449
total	100.0	100.0	100.0	100.0	42,172	2,194
estd. persons (15-59 years) who received formal voc./ tech trg. (00)	18,530	3,404	20,238	42,172	x	x
sample persons (15-59 years) who received formal voc./ tech trg	898	227	1,069	2,194	x	x

Estimated number of persons given in the above table is designed based estimates and may be used as control totals for combining and arriving at rates and ratios, which can then be applied to the population projections. These figures are not intended for providing estimates of the current population.

Table (13): Percentage distribution of persons in the age group 15-59 years who received formal vocational/technical training by field of training for each broad usual status (ps+ss)

urban persons

field of vocational/technical training (code)	usual status (ps+ss)				persons (15-59 years) who received formal vocation/technical trg.	
	employed	unemployed	outside labour force	all	estd. (00)	sample
(1)	(2)	(3)	(4)	(5)	(6)	(7)
01	0.1	0.2	0.1	0.1	94	6
02	0.2	0.1	0.4	0.3	256	30
03	0.9	0.4	1.1	0.9	886	24
04	1.0	1.1	1.2	1.1	1,040	68
05	2.8	2.9	0.2	2.1	2,011	88
06	2.3	2.9	6.3	3.5	3,353	166
07	1.4	0.8	0.9	1.2	1,157	31
08	3.9	4.7	1.9	3.4	3,342	148
09	10.7	12.3	3.9	9.0	8,741	448
10	6.4	2.0	3.2	5.1	4,944	283
11	1.8	1.1	2.0	1.8	1,739	78
12	1.1	0.7	0.3	0.9	839	40
13	23.7	33.1	30.5	26.4	25,614	1,302
14	0.3	1.3	0.2	0.4	375	10
15	7.2	6.2	1.8	5.6	5,449	261
16	1.2	2.9	1.2	1.3	1,302	46
17	7.6	6.9	6.9	7.3	7,108	277
18	0.4	0.1	0.0	0.3	255	23
19	0.5	0.2	0.6	0.5	505	26
20	6.0	3.1	16.2	8.5	8,283	490
21	1.8	1.7	2.9	2.1	2,041	100
99	18.6	15.6	18.0	18.1	17,567	966
total	100.0	100.0	100.0	100.0	96,901	4,911
estd. persons (15-59 years) who received formal voc./ tech trg. (00)	61,350	8,992	26,559	96,901	x	x
sample persons (15-59 years) who received formal voc./ tech trg	2,967	513	1,431	4,911	x	x

Estimated number of persons given in the above table is designed based estimates and may be used as control totals for combining and arriving at rates and ratios, which can then be applied to the population projections. These figures are not intended for providing estimates of the current population.

Table (13): Percentage distribution of persons in the age group 15-59 years who received formal vocational/technical training by field of training for each broad usual status (ps+ss)

rural+urban male

field of vocational/technical training (code)	usual status (ps+ss)				persons (15-59 years) who received formal vocation/technical trg.	
	employed	unemployed	outside labour force	all	estd. (00)	sample
(1)	(2)	(3)	(4)	(5)	(6)	(7)
01	0.0	0.0	0.0	0.0	21	2
02	0.9	1.7	0.4	0.9	901	65
03	0.8	0.9	0.0	0.7	671	30
04	0.7	0.3	0.4	0.6	625	36
05	4.6	2.8	2.0	4.0	3,921	143
06	0.2	0.0	0.0	0.2	153	10
07	1.0	0.7	1.7	1.1	1,043	28
08	4.9	6.9	3.3	5.0	4,798	186
09	15.8	17.7	13.8	15.7	15,232	646
10	4.7	0.7	0.7	3.8	3,641	165
11	1.6	1.1	1.5	1.5	1,478	69
12	1.3	2.3	0.7	1.3	1,266	52
13	20.4	30.7	44.0	24.6	23,784	1,082
14	0.4	1.0	0.1	0.4	412	14
15	9.1	10.8	5.8	8.9	8,592	358
16	1.1	2.8	2.0	1.4	1,345	51
17	4.2	2.9	3.1	4.0	3,831	168
18	0.6	0.1	0.0	0.5	466	45
19	0.5	0.2	0.5	0.5	473	24
20	2.1	0.2	0.2	1.7	1,625	76
21	1.5	0.4	1.3	1.3	1,283	70
99	23.5	15.8	18.3	22.0	21,312	913
total	100.0	100.0	100.0	100.0	96,873	4,233
estd. persons (15-59 years) who received formal voc./ tech trg. (00)	73,816	10,758	12,299	96,873	x	x
sample persons (15-59 years) who received formal voc./ tech trg	3,198	470	565	4,233	x	x

Estimated number of persons given in the above table is designed based estimates and may be used as control totals for combining and arriving at rates and ratios, which can then be applied to the population projections. These figures are not intended for providing estimates of the current population.

Table (13): Percentage distribution of persons in the age group 15-59 years who received formal vocational/technical training by field of training for each broad usual status (ps+ss)

rural+urban female

field of vocational/technical training (code)	usual status (ps+ss)				persons (15-59 years) who received formal vocation/technical trg.	
	employed	unemployed	outside labour force	all	estd. (00)	sample
(1)	(2)	(3)	(4)	(5)	(6)	(7)
01	0.1	0.2	0.1	0.1	74	5
02	0.3	0.0	0.6	0.4	291	21
03	0.2	0.0	1.5	0.8	542	7
04	3.1	2.3	1.5	2.3	1,549	105
05	0.2	0.3	0.1	0.2	114	5
06	6.0	5.1	8.2	7.0	4,792	219
07	0.4	0.0	0.1	0.2	157	4
08	1.3	2.7	0.7	1.1	785	36
09	1.5	7.5	1.8	2.2	1,487	57
10	8.5	5.3	3.5	5.9	4,039	244
11	1.5	0.1	1.2	1.3	865	41
12	0.3	0.0	0.0	0.1	85	2
13	18.0	30.8	25.9	22.8	15,680	753
14	0.1	0.5	0.2	0.2	108	3
15	0.7	0.4	0.0	0.4	250	9
16	0.1	0.2	0.4	0.3	180	11
17	8.7	7.6	7.1	7.9	5,392	196
18	0.0	0.0	0.0	0.0	14	1
19	0.2	0.2	0.4	0.3	214	12
20	22.8	9.2	21.6	21.0	14,452	762
21	5.7	3.3	3.2	4.3	2,954	132
99	20.3	24.1	21.7	21.3	14,640	688
total	100.0	100.0	100.0	100.0	68,666	3,313
estd. persons (15-59 years) who received formal voc./ tech trg. (00)	30,476	5,983	32,208	68,666	x	x
sample persons (15-59 years) who received formal voc./ tech trg	1,404	362	1,547	3,313	x	x

Estimated number of persons given in the above table is design based estimates and may be used as control totals for combining and arriving at rates and ratios, which can then be applied to the population projections. These figures are not intended for providing estimates of the current population.

Table (13): Percentage distribution of persons in the age group 15-59 years who received formal vocational/technical training by field of training for each broad usual status (ps+ss)

rural+urban persons

field of vocational/technical training (code)	usual status (ps+ss)				persons (15-59 years) who received formal vocation/technical trg.	
	employed	unemployed	outside labour force	all	estd. (00)	sample
(1)	(2)	(3)	(4)	(5)	(6)	(7)
01	0.0	0.1	0.1	0.1	95	7
02	0.7	1.1	0.5	0.7	1,192	86
03	0.6	0.6	1.1	0.7	1,212	37
04	1.4	1.0	1.2	1.3	2,173	141
05	3.3	1.9	0.6	2.4	4,035	148
06	1.9	1.8	6.0	3.0	4,945	229
07	0.9	0.4	0.5	0.7	1,200	32
08	3.9	5.4	1.4	3.4	5,583	222
09	11.6	14.1	5.1	10.1	16,718	703
10	5.8	2.4	2.7	4.6	7,681	409
11	1.6	0.8	1.3	1.4	2,343	110
12	1.0	1.5	0.2	0.8	1,350	54
13	19.7	30.7	30.9	23.8	39,464	1,835
14	0.3	0.8	0.2	0.3	520	17
15	6.6	7.1	1.6	5.3	8,842	367
16	0.8	1.9	0.9	0.9	1,525	62
17	5.6	4.6	6.0	5.6	9,223	364
18	0.5	0.1	0.0	0.3	480	46
19	0.4	0.2	0.5	0.4	687	36
20	8.2	3.4	15.7	9.7	16,077	838
21	2.7	1.4	2.6	2.6	4,238	202
99	22.6	18.8	20.8	21.7	35,952	1,601
total	100.0	100.0	100.0	100.0	1,65,538	7,546
estd. persons (15-59 years) who received formal voc./ tech trg. (00)	1,04,292	16,740	44,507	1,65,538	x	x
sample persons (15-59 years) who received formal voc./ tech trg	4,602	832	2,112	7,546	x	x

Estimated number of persons given in the above table is design based estimates and may be used as control totals for combining and arriving at rates and ratios, which can then be applied to the population projections. These figures are not intended for providing estimates of the current population.

Description of the codes of field of vocational / technical training: aerospace and aviation-01, agriculture, non-crop based agriculture, food processing - 02, allied manufacturing- gems and jewellery, leather, rubber, furniture and fittings, printing - 03,artisan/craftsman/handicraft/creative arts and cottage based production - 04, automotive - 05,beauty and wellness - 06, chemical engineering, hydrocarbons, chemicals and petrochemicals - 07, civil engineering- construction, plumbing, paints and coatings - 08,electrical, power and electronics - 09, healthcare and life sciences-10, hospitality and tourism - 11, iron and steel, mining, earthmoving and infra building - 12, IT-ITeS -13, logistics - 14, mechanical engineering-capital goods, strategic manufacturing -15, media-journalism, mass communication and entertainment - 16, office and business related work -17, security -18, telecom - 19, textiles and handlooms, apparels - 20, work related to childcare, nutrition, pre-school and crèche -21, other -99.

Table (14): Percentage distribution of persons in the age group 15-59 years who received formal vocational/technical training by broad usual activity status (ps+ss)

all-India

percentage distribution/ estimate/ sample	usual status (ps+ss)				persons (15-59 years)*	
	employed	unemployed	outside labour force	all	estd.(00)	sample
(1)	(2)	(3)	(4)	(5)	(6)	(7)
		rural	**male**			
percentage distribution	73.5	12.3	14.2	100.0	42,144	1,516
estd. persons (15-59 years)* (00)	30,995	5,170	5,978	42,144	x	x
sample persons (15-59 years) *	1,129	184	203	1,516	x	x
		rural	**female**			
percentage distribution	45.1	9.7	45.2	100.0	26,494	1,119
estd. persons (15-59 years)* (00)	11,946	2,579	11,969	26,494	x	x
sample persons (15-59 years) *	506	135	478	1,119	x	x
		rural	**persons**			
percentage distribution	62.6	11.3	26.1	100.0	68,637	2,635
estd. persons (15-59 years)* (00)	42,941	7,749	17,948	68,637	x	x
sample persons (15-59 years) *	1,635	319	681	2,635	x	x
		urban	**male**			
percentage distribution	78.2	10.2	11.5	100.0	54,729	2,717
estd. persons (15-59 years)* (00)	42,821	5,588	6,321	54,729	x	x
sample persons (15-59 years) *	2,069	286	362	2,717	x	x
		urban	**female**			
percentage distribution	43.9	8.1	48.0	100.0	42,172	2,194
estd. persons (15-59 years)* (00)	18,530	3,404	20,238	42,172	x	x
sample persons (15-59 years) *	898	227	1,069	2,194	x	x
		urban	**persons**			
percentage distribution	63.3	9.3	27.4	100.0	96,901	4,911
estd. persons (15-59 years)* (00)	61,350	8,992	26,559	96,901	x	x
sample persons (15-59 years) *	2,967	513	1,431	4,911	x	x
		rural+urban	**male**			
percentage distribution	76.2	11.1	12.7	100.0	96,873	4,233
estd. persons (15-59 years)* (00)	73,816	10,758	12,299	96,873	x	x
sample persons (15-59 years) *	3,198	470	565	4,233	x	x
		rural+urban	**female**			
percentage distribution	44.4	8.7	46.9	100.0	68,666	3,313
estd. persons (15-59 years)* (00)	30,476	5,983	32,208	68,666	x	x
sample persons (15-59 years) *	1,404	362	1,547	3,313	x	x
		rural+urban	**persons**			
percentage distribution	63.0	10.1	26.9	100.0	1,65,538	7,546
estd. persons (15-59 years)* (00)	1,04,292	16,740	44,507	1,65,538	x	x
sample persons (15-59 years) *	4,602	832	2,112	7,546	x	x

persons in the age group 15-59 years who received formal vocational/technical training

Estimated number of persons given in the above table is design based estimates and may be used as control totals for combining and arriving at rates and ratios, which can then be applied to the population projections. These figures are not intended for providing estimates of the current population.

Table (15): Percentage distribution of persons by usual status (ps+ss) for each age-group

all-India rural male

usual activity (ps+ss)		age group (years)																persons	
status	industry	0-4	5-9	10-14	15-19	20-24	25-29	30-34	35-39	40-44	45-49	50-54	55-59	60 -64	65 & above	15 & above	all	estd. (00)	sample
(1)	(2)	(3)	(4)	(5)	(6)	(7)	(8)	(9)	(10)	(11)	(12)	(13)	(14)	(15)	(16)	(17)	(18)	(19)	(20)
11,12	01-03	-	0.0	0.0	0.5	4.4	13.8	20.6	29.9	36.7	40.6	47.1	48.9	44.5	25.9	23.9	17.2	6,58,432	20,744
11,12	05-43	-	0.0	0.0	0.3	2.0	2.6	4.3	4.4	5.1	4.5	4.1	2.8	2.1	1.1	2.8	2.1	78,662	2,955
11,12	45-96	-	0.0	0.0	0.7	4.5	10.1	12.4	13.9	12.3	12.5	9.1	9.5	6.7	3.1	8.1	5.8	2,23,056	8,023
11,12	01-96	-	0.0	0.1	1.6	10.9	26.6	37.2	48.1	54.1	57.5	60.3	61.2	53.2	30.0	34.9	25.1	9,60,150	31,722
21	01-03	-	0.1	0.4	5.4	13.4	13.6	9.0	5.4	1.9	1.4	1.0	0.8	0.6	0.9	5.7	4.2	1,59,086	5,184
21	05-43	-	0.0	0.0	0.3	0.6	0.4	0.3	0.1	0.0	0.0	0.0	0.1	0.0	0.0	0.2	0.2	6,134	238
21	45-96	-	0.0	0.0	0.6	1.5	1.8	1.1	0.4	0.2	0.0	0.1	0.1	0.3	0.2	0.6	0.5	17,738	562
21	01-96	-	0.1	0.4	6.3	15.5	15.8	10.4	5.9	2.1	1.5	1.0	1.0	0.9	1.1	6.6	4.8	1,82,959	5,984
11-21	01-03	-	0.1	0.4	6.0	17.8	27.4	29.6	35.3	38.6	42.0	48.1	49.7	45.1	26.8	29.6	21.4	8,17,518	25,928
11-21	05-43	-	0.0	0.1	0.6	2.7	3.0	4.6	4.4	5.2	4.5	4.1	2.9	2.1	1.1	3.1	2.2	84,796	3,193
11-21	45-96	-	0.0	0.0	1.3	6.0	11.9	13.5	14.3	12.4	12.5	9.2	9.6	6.9	3.2	8.7	6.3	2,40,795	8,585
11-21	01-96	-	0.1	0.5	7.9	26.4	42.4	47.6	54.0	56.2	59.0	61.3	62.2	54.1	31.1	41.4	29.9	11,43,109	37,706
31	01-03	-	0.0	0.0	0.1	0.3	0.4	0.6	0.6	0.6	0.6	0.6	0.8	0.2	0.0	0.4	0.3	11,224	458
31	05-43	-	0.0	0.0	0.9	4.5	5.3	4.8	4.7	3.9	3.2	1.9	2.1	0.9	0.2	3.1	2.2	84,278	3,013
31	45-99	-	0.0	0.0	1.2	6.7	11.5	12.1	9.9	9.0	8.5	8.1	6.8	1.7	0.5	6.8	4.9	1,88,088	7,830
31	01-99	-	0.0	0.0	2.2	11.6	17.2	17.5	15.2	13.4	12.4	10.5	9.7	2.8	0.8	10.3	7.4	2,83,591	11,301
41	x	-	0.0	0.0	0.1	0.1	0.2	0.2	0.2	0.1	0.2	0.3	0.4	0.4	0.6	0.2	0.2	6,111	224
51	01-03	-	0.0	0.0	2.4	7.4	8.2	10.3	9.9	11.6	12.1	12.9	11.7	9.1	3.7	8.4	6.0	2,30,056	5,588
51	05-43	-	0.0	0.1	3.8	11.4	16.5	17.5	16.2	14.8	12.1	10.2	7.7	5.1	1.1	10.7	7.7	2,94,375	8,527
51	45-99	-	0.0	0.0	0.4	1.8	1.6	1.9	2.3	1.5	1.2	0.9	0.6	0.3	0.1	1.2	0.9	32,934	1,012
51	01-99	-	0.0	0.2	6.6	20.5	26.3	29.7	28.4	27.9	25.5	24.0	20.0	14.5	4.9	20.2	14.6	5,57,365	15,127
41&51	01-99	-	0.0	0.2	6.6	20.7	26.5	29.9	28.6	28.0	25.7	24.3	20.4	14.9	5.5	20.4	14.7	5,63,477	15,351
11-51	01-03	-	0.1	0.4	8.5	25.4	36.0	40.4	45.8	50.8	54.8	61.5	62.3	54.3	30.5	38.4	27.7	10,58,798	31,974
11-51	05-43	-	0.0	0.2	5.4	18.8	25.1	27.2	25.5	23.9	20.1	16.4	13.1	8.5	3.0	17.0	12.3	4,69,561	14,957
11-51	45-99	-	0.0	0.0	2.9	14.5	25.0	27.4	26.4	22.9	22.3	18.1	16.9	8.9	3.8	16.8	12.1	4,61,816	17,427
11-51	01-99	-	0.1	0.6	16.8	58.7	86.1	95.0	97.8	97.6	97.1	96.1	92.3	71.8	37.3	72.2	52.1	19,90,176	64,358
81	x	-	0.0	0.5	6.9	14.4	8.8	2.9	1.0	0.7	0.5	0.5	0.4	0.1	0.2	4.2	3.1	1,17,545	3,877
11-81	x	-	0.1	1.2	23.6	73.1	94.9	97.9	98.7	98.3	97.6	96.6	92.6	71.8	37.5	76.4	55.1	21,07,720	68,235
UR	x	-	40.1	44.4	29.1	19.7	9.3	2.9	1.0	0.7	0.5	0.5	0.4	0.1	0.4	5.5	5.6	x	x
91	x	-	94.2	96.6	73.6	24.6	3.1	0.2	0.0	0.0	0.0	0.1	0.0	0.0	0.1	14.5	28.9	11,02,720	36,131
92	x	-	0.5	0.4	0.6	0.4	0.4	0.3	0.2	0.1	0.3	0.5	0.7	1.5	1.8	0.6	0.5	19,080	693
93	x	-	0.1	0.2	0.2	0.2	0.1	0.1	0.1	0.1	0.1	0.2	0.1	0.6	0.9	0.2	0.2	7,507	289
94	x	-	0.2	0.2	0.4	0.1	0.1	0.1	0.2	0.3	0.4	0.9	3.5	19.7	39.0	4.9	3.5	1,35,532	4,062
95	x	-	0.2	0.3	0.5	1.1	1.1	1.0	0.5	0.7	1.0	0.9	1.6	2.6	6.9	1.5	1.1	43,212	1,389
97	x	-	4.7	1.1	1.0	0.6	0.4	0.5	0.2	0.4	0.6	0.7	1.4	3.7	13.8	1.9	1.9	73,870	1,963
99	x	100.0	0.0	0.0	0.0	0.0	0.0	0.0	0.0	0.0	0.0	0.0	0.0	0.0	0.0	0.0	8.7	3,32,215	9,686
91-99	x	100.0	99.9	98.8	76.4	26.9	5.1	2.1	1.3	1.7	2.4	3.4	7.4	28.2	62.5	23.6	44.9	17,14,136	54,213
11-99	x	100.0	100.0	100.0	100.0	100.0	100.0	100.0	100.0	100.0	100.0	100.0	100.0	100.0	100.0	100.0	100.0	38,21,857	1,22,448
estd. persons (00)		3,32,215	3,28,081	4,08,215	4,22,238	3,20,365	2,85,834	2,65,763	2,67,448	2,43,162	2,38,468	1,73,115	1,53,034	1,41,426	2,42,492	27,53,345	38,21,857	x	x
sample persons		9,686	9,500	12,426	14,870	11,145	9,444	8,090	8,276	8,172	8,449	5,915	5,050	4,341	7,084	90,836	1,22,448	x	x

Estimated number of persons given in the above table is design based estimates and may be used as control totals for combining and arriving at rates and ratios, which can then be applied to the population projections. These figures are not intended for providing estimates of the current population.

Table (15): Percentage distribution of persons by usual status (ps+ss) for each age-group

all-India rural female

usual activity (ps+ss)		age group (years)																persons	
status	industry	0-4	5-9	10-14	15-19	20-24	25-29	30-34	35-39	40-44	45-49	50-54	55-59	60 -64	65 & above	15 & above	all	estd. (00)	sample
(1)	(2)	(3)	(4)	(5)	(6)	(7)	(8)	(9)	(10)	(11)	(12)	(13)	(14)	(15)	(16)	(17)	(18)	(19)	(20)
11,12	01-03	-	0.0	0.0	0.1	0.7	2.0	2.9	5.5	5.8	7.0	5.9	5.0	4.1	2.0	3.4	2.5	91,578	3,664
11,12	05-43	-	0.0	0.1	0.9	1.5	1.5	3.0	2.3	2.1	1.5	1.2	0.9	0.2	0.4	1.5	1.1	41,542	1,367
11,12	45-96	-	0.0	0.0	0.1	0.5	0.5	0.9	1.1	1.1	0.8	0.9	0.6	0.9	0.5	0.7	0.5	18,867	797
11,12	01-96	-	0.0	0.1	1.0	2.6	4.1	6.8	9.0	9.0	9.4	8.0	6.5	5.2	2.9	5.6	4.1	1,51,987	5,828
21	01-03	-	0.0	0.3	2.4	5.8	7.4	11.0	12.7	14.2	13.8	14.4	11.9	7.7	2.4	8.9	6.7	2,45,106	8,464
21	05-43	-	0.0	0.1	0.3	0.2	0.2	0.3	0.4	0.2	0.2	0.4	0.2	0.1	0.1	0.3	0.2	7,253	231
21	45-96	-	0.0	0.0	0.0	0.2	0.5	0.5	0.7	0.7	0.8	0.4	0.6	0.2	0.6	0.5	0.3	12,413	424
21	01-96	-	0.0	0.4	2.7	6.3	8.0	11.8	13.8	15.1	14.8	15.2	12.7	7.9	3.1	9.6	7.2	2,64,772	9,119
11-21	01-03	-	0.0	0.3	2.5	6.5	9.4	13.9	18.3	19.9	20.8	20.3	17.0	11.7	4.4	12.3	9.1	3,36,684	12,128
11-21	05-43	-	0.0	0.2	1.1	1.7	1.7	3.4	2.8	2.3	1.8	1.6	1.1	0.3	0.5	1.8	1.3	48,795	1,598
11-21	45-96	-	0.0	0.0	0.1	0.7	1.0	1.4	1.8	1.8	1.6	1.3	1.2	1.1	1.1	1.1	0.8	31,281	1,221
11-21	01-96	-	0.0	0.5	3.7	8.9	12.1	18.7	22.9	24.0	24.2	23.1	19.3	13.1	6.0	15.2	11.3	4,16,760	14,947
31	01-03	-	0.0	0.0	0.0	0.2	0.3	0.2	0.3	0.2	0.4	0.3	0.3	0.1	0.0	0.2	0.1	5,334	193
31	05-43	-	0.0	0.0	0.3	0.4	0.3	0.6	0.7	0.3	0.4	0.4	0.1	0.1	0.0	0.4	0.3	9,665	351
31	45-99	-	0.0	0.0	0.3	1.9	2.5	3.1	4.1	3.7	3.5	2.3	2.3	0.7	0.4	2.3	1.7	61,923	2,672
31	01-99	-	0.0	0.0	0.6	2.5	3.1	3.9	5.0	4.2	4.2	2.9	2.7	0.8	0.4	2.8	2.1	76,922	3,216
41	x	-	0.0	0.0	0.0	0.1	0.5	0.9	1.3	1.3	1.3	1.1	1.6	1.3	1.2	0.9	0.6	23,323	821
51	01-03	-	0.0	0.1	1.2	2.4	5.1	6.1	8.5	9.1	9.6	8.7	8.0	5.6	2.1	5.6	4.2	1,54,481	3,796
51	05-43	-	0.0	0.0	0.3	0.5	1.1	1.7	1.8	1.4	1.2	0.5	0.6	0.3	0.1	0.9	0.7	25,165	722
51	45-99	-	0.0	0.0	0.0	0.0	0.1	0.1	0.2	0.1	0.1	0.2	0.1	0.1	0.0	0.1	0.1	2,051	106
51	01-99	-	0.0	0.1	1.4	2.9	6.3	8.0	10.5	10.6	10.9	9.4	8.7	6.0	2.3	6.6	4.9	1,81,696	4,624
41&51	01-99	-	0.0	0.1	1.4	3.0	6.8	8.8	11.8	11.9	12.2	10.5	10.2	7.3	3.5	7.5	5.6	2,05,019	5,445
11-51	01-03	-	0.0	0.4	3.7	9.0	14.7	20.2	27.1	29.2	30.8	29.3	25.3	17.4	6.5	18.1	13.5	4,96,498	16,117
11-51	05-43	-	0.0	0.2	1.7	2.8	3.7	6.6	6.6	5.4	4.6	3.5	3.4	2.0	1.9	3.9	2.9	1,06,948	3,492
11-51	45-99	-	0.0	0.0	0.4	2.6	3.6	4.6	6.0	5.6	5.2	3.8	3.6	1.9	1.5	3.5	2.6	95,255	3,999
11-51	01-99	-	0.0	0.7	5.8	14.4	22.0	31.4	39.8	40.2	40.6	36.6	32.2	21.2	9.9	25.5	19.0	6,98,701	23,608
81	x	-	0.0	0.0	0.9	3.6	2.2	0.9	0.3	0.0	0.0	0.0	0.0	0.0	0.0	0.9	0.7	25,454	1,255
11-81	x	-	0.1	0.7	6.6	18.0	24.2	32.3	40.1	40.2	40.6	36.6	32.2	21.2	9.9	26.4	19.7	7,24,155	24,863
UR	x	-	32.1	4.6	12.9	20.1	9.1	2.8	0.7	0.1	0.1	0.1	0.0	0.0	0.2	3.5	3.5	x	x
91	x	-	94.4	95.0	65.0	14.9	1.0	0.1	0.1	0.1	0.1	0.3	0.1	0.1	0.3	10.5	24.5	9,01,164	29,604
92	x	-	0.8	2.7	20.3	48.1	49.3	42.9	35.1	35.1	36.8	37.4	41.1	38.8	28.3	37.4	28.0	10,32,548	32,561
93	x	-	0.3	1.0	7.2	17.9	24.0	22.7	22.6	22.7	20.1	20.9	19.4	16.6	8.7	18.3	13.6	5,02,652	15,054
94	x	-	0.1	0.0	0.1	0.6	0.9	1.4	1.7	1.5	1.7	3.1	4.4	18.1	30.6	4.7	3.5	1,28,705	3,917
95	x	-	0.2	0.2	0.4	0.3	0.3	0.3	0.2	0.3	0.5	0.2	0.8	1.2	7.0	0.9	0.7	26,880	879
97	x	-	4.1	0.4	0.5	0.2	0.4	0.2	0.2	0.2	0.2	1.4	2.0	3.9	15.2	1.9	1.7	64,376	1,711
99	x	100.0	0.0	0.0	0.0	0.0	0.0	0.0	0.0	0.0	0.0	0.0	0.0	0.0	0.0	0.0	8.3	3,04,549	8,780
91-99	x	100.0	99.9	99.3	93.4	82.0	75.8	67.7	59.9	59.8	59.4	63.4	67.8	78.8	90.1	73.6	80.3	29,60,873	92,506
11-99	x	100.0	100.0	100.0	100.0	100.0	100.0	100.0	100.0	100.0	100.0	100.0	100.0	100.0	100.0	100.0	100.0	36,85,028	1,17,369
estd. persons (00)		3,04,549	3,00,743	3,48,625	3,56,988	3,26,548	3,04,080	2,81,648	3,00,587	2,44,329	2,26,417	1,64,155	1,55,058	1,51,442	2,19,859	27,31,110	36,85,028	x	x
sample persons		8,780	8,661	10,968	12,472	10,562	9,460	8,612	9,962	8,674	7,765	5,517	4,818	4,411	6,707	88,960	1,17,369	x	x

Estimated number of persons given in the above table is design based estimates and may be used as control totals for combining and arriving at rates and ratios, which can then be applied to the population projections. These figures are not intended for providing estimates of the current population.

Table (15): Percentage distribution of persons by usual status (ps+ss) for each age-group

all-India rural persons

usual activity (ps+ss)		age group (years)																persons	
status	industry	0-4	5-9	10-14	15-19	20-24	25-29	30-34	35-39	40-44	45-49	50-54	55-59	60 -64	65 & above	15 & above	all	estd. (00)	sample
(1)	(2)	(3)	(4)	(5)	(6)	(7)	(8)	(9)	(10)	(11)	(12)	(13)	(14)	(15)	(16)	(17)	(18)	(19)	(20)
11,12	01-03	-	0.0	0.0	0.3	2.5	7.7	11.5	17.0	21.2	24.3	27.1	26.8	23.6	14.5	13.7	10.0	7,50,010	24,408
11,12	05-43	-	0.0	0.1	0.6	1.8	2.0	3.6	3.3	3.6	3.0	2.6	1.9	1.1	0.8	2.2	1.6	1,20,203	4,322
11,12	45-96	-	0.0	0.0	0.4	2.5	5.2	6.5	7.1	6.7	6.8	5.1	5.0	3.7	1.8	4.4	3.2	2,41,924	8,820
11,12	01-96	-	0.0	0.1	1.4	6.7	15.0	21.6	27.4	31.5	34.1	34.8	33.7	28.4	17.1	20.3	14.8	11,12,137	37,550
21	01-03	-	0.0	0.3	4.1	9.6	10.4	10.0	9.3	8.0	7.4	7.5	6.4	4.3	1.6	7.3	5.4	4,04,192	13,648
21	05-43	-	0.0	0.1	0.3	0.4	0.3	0.3	0.3	0.1	0.1	0.2	0.1	0.0	0.1	0.2	0.2	13,388	469
21	45-96	-	0.0	0.0	0.3	0.9	1.1	0.8	0.5	0.4	0.4	0.2	0.4	0.2	0.4	0.5	0.4	30,152	986
21	01-96	-	0.0	0.4	4.6	10.9	11.8	11.1	10.1	8.6	8.0	7.9	6.9	4.5	2.1	8.1	6.0	4,47,731	15,103
11-21	01-03	-	0.0	0.3	4.4	12.1	18.1	21.5	26.3	29.2	31.7	34.5	33.2	27.8	16.1	21.0	15.4	11,54,202	38,056
11-21	05-43	-	0.0	0.1	0.8	2.2	2.4	4.0	3.6	3.7	3.2	2.9	2.0	1.2	0.8	2.4	1.8	1,33,591	4,791
11-21	45-96	-	0.0	0.0	0.8	3.3	6.3	7.3	7.7	7.1	7.2	5.3	5.3	3.9	2.2	5.0	3.6	2,72,076	9,806
11-21	01-96	-	0.0	0.5	6.0	17.6	26.8	32.7	37.5	40.1	42.0	42.7	40.6	32.9	19.2	28.4	20.8	15,59,868	52,653
31	01-03	-	0.0	0.0	0.1	0.2	0.3	0.4	0.4	0.4	0.5	0.4	0.6	0.1	0.0	0.3	0.2	16,558	651
31	05-43	-	0.0	0.0	0.6	2.5	2.7	2.6	2.6	2.1	1.8	1.1	1.1	0.5	0.1	1.7	1.3	93,944	3,364
31	45-99	-	0.0	0.0	0.8	4.3	6.9	7.4	6.8	6.3	6.1	5.3	4.5	1.2	0.4	4.6	3.3	2,50,011	10,502
31	01-99	-	0.0	0.0	1.5	7.0	9.9	10.5	9.8	8.8	8.4	6.8	6.2	1.8	0.6	6.6	4.8	3,60,513	14,517
41	x	-	0.0	0.0	0.0	0.1	0.4	0.5	0.8	0.7	0.7	0.7	1.0	0.9	0.9	0.5	0.4	29,434	1,045
51	01-03	-	0.0	0.1	1.8	4.8	6.6	8.1	9.2	10.4	10.9	10.9	9.9	7.3	2.9	7.0	5.1	3,84,537	9,384
51	05-43	-	0.0	0.1	2.2	5.9	8.6	9.4	8.6	8.1	6.8	5.5	4.1	2.6	0.6	5.8	4.3	3,19,540	9,249
51	45-99	-	0.0	0.0	0.2	0.9	0.8	1.0	1.2	0.8	0.7	0.6	0.3	0.2	0.1	0.6	0.5	34,984	1,118
51	01-99	-	0.0	0.2	4.2	11.6	16.0	18.5	18.9	19.2	18.4	16.9	14.3	10.1	3.6	13.5	9.8	7,39,062	19,751
41&51	01-99	-	0.0	0.2	4.2	11.7	16.4	19.1	19.7	19.9	19.1	17.6	15.3	11.0	4.5	14.0	10.2	7,68,496	20,796
11-51	01-03	-	0.0	0.4	6.3	17.1	25.0	30.0	35.9	40.0	43.1	45.8	43.7	35.2	19.1	28.3	20.7	15,55,297	48,091
11-51	05-43	-	0.0	0.2	3.7	10.7	14.0	16.6	15.5	14.6	12.5	10.2	8.2	5.2	2.5	10.5	7.7	5,76,509	18,449
11-51	45-99	-	0.0	0.0	1.8	8.5	14.0	15.7	15.6	14.2	14.0	11.1	10.2	5.3	2.7	10.2	7.4	5,57,071	21,426
11-51	01-99	-	0.0	0.7	11.7	36.3	53.1	62.3	67.1	68.8	69.6	67.1	62.0	45.6	24.3	48.9	35.8	26,88,877	87,966
81	x	-	0.0	0.3	4.1	9.0	5.4	1.9	0.6	0.4	0.3	0.3	0.2	0.0	0.1	2.6	1.9	1,42,998	5,132
11-81	x	-	0.1	0.9	15.9	45.3	58.5	64.2	67.7	69.2	69.8	67.4	62.2	45.7	24.4	51.5	37.7	28,31,875	93,098
UR	x	-	37.7	30.9	26.0	19.8	9.2	2.9	0.9	0.5	0.4	0.4	0.3	0.1	0.4	5.0	5.0	x	x
91	x	-	94.3	95.9	69.7	19.7	2.0	0.2	0.1	0.0	0.0	0.2	0.0	0.1	0.2	12.5	26.7	20,03,884	65,735
92	x	-	0.6	1.5	9.6	24.5	25.6	22.2	18.6	17.6	18.1	18.5	21.1	20.8	14.4	18.9	14.0	10,51,627	33,254
93	x	-	0.2	0.5	3.4	9.2	12.4	11.7	12.0	11.4	9.9	10.3	9.8	8.9	4.6	9.2	6.8	5,10,158	15,343
94	x	-	0.1	0.1	0.2	0.4	0.5	0.8	1.0	0.9	1.1	2.0	4.0	18.9	35.0	4.8	3.5	2,64,237	7,979
95	x	-	0.2	0.3	0.4	0.7	0.7	0.6	0.3	0.5	0.7	0.6	1.2	1.9	6.9	1.2	0.9	70,092	2,268
97	x	-	4.4	0.8	0.8	0.4	0.4	0.3	0.2	0.3	0.4	1.1	1.7	3.8	14.5	1.9	1.8	1,38,246	3,674
99	x	100.0	0.0	0.0	0.0	0.0	0.0	0.0	0.0	0.0	0.0	0.0	0.0	0.0	0.0	0.0	8.5	6,36,765	18,466
91-99	x	100.0	99.9	99.1	84.1	54.7	41.5	35.8	32.3	30.8	30.2	32.6	37.8	54.3	75.6	48.5	62.3	46,75,010	1,46,719
11-99	x	100.0	100.0	100.0	100.0	100.0	100.0	100.0	100.0	100.0	100.0	100.0	100.0	100.0	100.0	100.0	100.0	75,06,885	2,39,817
estd. persons (00)		6,36,765	6,28,824	7,56,840	7,79,226	6,46,912	5,89,914	5,47,411	5,68,035	4,87,491	4,64,886	3,37,270	3,08,092	2,92,868	4,62,351	54,84,455	75,06,885	x	x
sample persons		18,466	18,161	23,394	27,342	21,707	18,904	16,702	18,238	16,846	16,214	11,432	9,868	8,752	13,791	1,79,796	2,39,817	x	x

Estimated number of persons given in the above table is design based estimates and may be used as control totals for combining and arriving at rates and ratios, which can then be applied to the population projections. These figures are not intended for providing estimates of the current population.

Table (15): Percentage distribution of persons by usual status (ps+ss) for each age-group

all-India urban male

usual activity (ps+ss)		age group (years)																persons	
status	industry	0-4	5-9	10-14	15-19	20-24	25-29	30-34	35-39	40-44	45-49	50-54	55-59	60 -64	65 & above	15 & above	all	estd. (00)	sample
(1)	(2)	(3)	(4)	(5)	(6)	(7)	(8)	(9)	(10)	(11)	(12)	(13)	(14)	(15)	(16)	(17)	(18)	(19)	(20)
11,12	01-03	-	0.0	0.0	0.0	0.2	0.9	1.5	2.2	3.3	4.0	4.6	3.8	5.3	2.9	2.2	1.7	27,836	1,835
11,12	05-43	-	0.0	0.0	0.5	1.6	3.9	6.2	8.5	9.8	10.1	9.7	9.5	5.7	3.1	5.6	4.3	72,870	3,936
11,12	45-96	-	0.0	0.0	0.9	5.2	11.3	19.8	23.5	25.8	27.8	26.8	23.0	20.2	9.1	15.9	12.2	2,05,318	11,943
11,12	01-96	-	0.0	0.0	1.5	7.0	16.1	27.5	34.2	38.9	41.9	41.1	36.3	31.2	15.2	23.7	18.2	3,06,025	17,714
21	01-03	-	0.0	0.0	0.5	0.9	0.9	0.3	0.5	0.3	0.2	0.0	0.0	0.1	0.1	0.4	0.3	5,332	307
21	05-43	-	0.1	0.1	0.7	1.3	1.8	1.2	0.5	0.6	0.2	0.8	0.3	0.1	0.1	0.8	0.6	10,389	511
21	45-96	-	0.0	0.0	1.1	2.9	3.8	2.6	1.6	0.9	0.4	0.1	0.5	0.5	0.6	1.6	1.2	20,792	1,237
21	01-96	-	0.1	0.1	2.2	5.1	6.4	4.2	2.7	1.8	0.8	0.9	0.8	0.7	0.8	2.8	2.2	36,513	2,055
11-21	01-03	-	0.0	0.0	0.5	1.1	1.8	1.9	2.8	3.6	4.2	4.6	3.8	5.4	3.0	2.6	2.0	33,167	2,142
11-21	05-43	-	0.1	0.1	1.2	3.0	5.6	7.4	9.0	10.3	10.3	10.5	9.8	5.8	3.3	6.4	5.0	83,260	4,447
11-21	45-96	-	0.0	0.1	2.0	8.1	15.1	22.4	25.1	26.7	28.3	26.9	23.5	20.6	9.7	17.5	13.5	2,26,110	13,180
11-21	01-96	-	0.1	0.2	3.7	12.2	22.5	31.7	36.9	40.6	42.7	42.0	37.1	31.8	16.0	26.5	20.4	3,42,538	19,769
31	01-03	-	0.0	0.1	0.0	0.2	0.2	0.2	0.2	0.3	0.3	0.2	0.3	0.2	0.0	0.2	0.1	2,357	158
31	05-43	-	0.0	0.0	3.4	11.0	15.5	15.7	15.9	13.5	12.0	11.6	11.1	4.4	1.1	10.8	8.3	1,38,724	6,525
31	45-99	-	0.0	0.3	4.3	17.3	32.6	33.9	29.2	27.0	26.1	27.1	26.2	7.4	3.0	21.4	16.5	2,76,667	15,513
31	01-99	-	0.0	0.3	7.7	28.5	48.2	49.8	45.3	40.8	38.4	38.9	37.5	12.0	4.1	32.3	24.9	4,17,748	22,196
41	x	-	0.0	0.0	0.0	0.1	0.2	0.1	0.1	0.2	0.1	0.0	0.0	0.0	0.1	0.1	0.1	1,167	85
51	01-03	-	0.0	0.0	0.1	0.2	0.2	0.5	0.7	1.0	1.3	1.0	1.2	1.4	0.6	0.6	0.5	8,136	456
51	05-43	-	0.0	0.2	2.4	6.7	8.2	8.8	9.2	10.7	10.1	7.1	6.4	4.7	1.6	6.9	5.3	89,619	4,582
51	45-99	-	0.0	0.1	1.0	1.8	2.7	2.3	3.0	2.5	2.6	2.4	1.8	1.2	0.8	2.0	1.6	26,480	1,311
51	01-99	-	0.0	0.3	3.5	8.7	11.1	11.6	12.9	14.2	14.0	10.5	9.4	7.2	3.0	9.6	7.4	1,24,235	6,349
41&51	01-99	-	0.0	0.3	3.5	8.8	11.3	11.7	13.0	14.3	14.1	10.5	9.4	7.3	3.1	9.7	7.5	1,25,402	6,434
11-51	01-03	-	0.0	0.1	0.6	1.5	2.1	2.5	3.7	4.9	5.7	5.9	5.3	7.0	3.6	3.4	2.6	43,661	2,756
11-51	05-43	-	0.1	0.3	7.0	20.7	29.5	32.0	34.3	34.6	32.4	29.3	27.3	14.9	6.0	24.2	18.6	3,12,770	15,639
11-51	45-99	-	0.0	0.4	7.3	27.3	50.4	58.6	57.3	56.3	57.0	56.3	51.5	29.2	13.5	41.0	31.5	5,29,258	30,004
11-51	01-99	-	0.1	0.8	14.9	49.5	82.0	93.1	95.2	95.7	95.2	91.5	84.1	51.1	23.1	68.6	52.7	8,85,688	48,399
81	x	-	0.0	0.5	5.8	15.6	11.4	4.4	2.7	1.3	1.2	0.9	1.3	0.3	0.2	5.2	4.0	67,412	3,877
11-81	x	-	0.2	1.3	20.7	65.0	93.4	97.6	97.9	97.0	96.4	92.4	85.4	51.4	23.4	73.7	56.7	9,53,100	52,276
UR	x	-	26.8	38.0	28.2	23.9	12.2	4.5	2.7	1.3	1.2	0.9	1.6	0.7	0.9	7.0	7.1	x	x
91	x	-	94.4	95.7	75.8	32.6	4.5	0.5	0.1	0.0	0.0	0.0	0.0	0.1	0.1	14.5	26.4	4,44,000	25,027
92	x	-	1.1	0.8	0.8	0.6	0.1	0.3	0.2	0.2	0.6	0.8	1.5	2.6	2.9	0.8	0.8	12,755	708
93	x	-	0.1	0.1	0.0	0.1	0.1	0.0	0.0	0.0	0.0	0.3	0.3	0.4	0.2	0.1	0.1	1,684	162
94	x	-	0.1	0.1	0.1	0.2	0.1	0.2	0.2	0.6	1.0	2.6	7.7	37.8	57.1	7.3	5.6	93,857	5,279
95	x	-	0.2	0.3	0.8	0.4	0.8	0.6	0.7	1.4	1.2	1.6	2.1	3.3	4.1	1.3	1.1	17,701	979
97	x	-	3.9	1.7	1.7	1.2	1.0	0.8	0.9	0.7	0.8	2.3	3.1	4.3	12.2	2.3	2.2	37,159	1,744
99	x	100.0	0.0	0.0	0.0	0.0	0.0	0.0	0.0	0.0	0.0	0.0	0.0	0.0	0.0	0.0	7.2	1,20,295	6,255
91-99	x	100.0	99.8	98.7	79.3	35.0	6.6	2.4	2.1	3.0	3.6	7.6	14.6	48.6	76.6	26.3	43.3	7,27,452	40,154
11-99	x	100.0	100.0	100.0	100.0	100.0	100.0	100.0	100.0	100.0	100.0	100.0	100.0	100.0	100.0	100.0	100.0	16,80,552	92,430
estd. persons (00)		1,20,295	1,25,383	1,44,960	1,64,916	1,66,314	1,48,342	1,33,772	1,25,982	1,18,896	1,07,480	88,064	70,360	61,251	1,04,536	12,89,914	16,80,552	x	x
sample persons		6,255	6,489	7,746	9,570	9,141	7,990	7,359	6,735	6,428	6,241	5,078	4,032	3,514	5,852	71,940	92,430	x	x

Estimated number of persons given in the above table is design based estimates and may be used as control totals for combining and arriving at rates and ratios, which can then be applied to the population projections. These figures are not intended for providing estimates of the current population.

Table (15): Percentage distribution of persons by usual status (ps+ss) for each age-group

all-India urban female

usual activity (ps+ss)		age group (years)																persons	
status	industry	0-4	5-9	10-14	15-19	20-24	25-29	30-34	35-39	40-44	45-49	50-54	55-59	60 -64	65 & above	15 & above	all	estd. (00)	sample
(1)	(2)	(3)	(4)	(5)	(6)	(7)	(8)	(9)	(10)	(11)	(12)	(13)	(14)	(15)	(16)	(17)	(18)	(19)	(20)
11,12	01-03	-	0.0	0.0	0.0	0.0	0.1	0.5	0.5	0.8	1.1	0.7	0.8	0.6	0.5	0.4	0.3	5,491	360
11,12	05-43	-	0.0	0.0	0.8	1.6	2.3	3.1	4.7	4.4	2.8	2.4	1.6	0.6	0.5	2.3	1.8	29,387	1,491
11,12	45-96	-	0.0	0.0	0.3	0.9	1.3	2.3	2.7	2.8	2.6	2.3	2.6	2.1	1.2	1.8	1.4	22,683	1,448
11,12	01-96	-	0.0	0.0	1.1	2.6	3.7	5.9	7.9	8.0	6.5	5.4	4.9	3.3	2.2	4.6	3.6	57,561	3,299
21	01-03	-	0.0	0.0	0.1	0.4	0.3	0.6	0.7	0.8	0.6	1.1	0.4	0.4	0.1	0.5	0.4	6,019	396
21	05-43	-	0.0	0.0	0.5	0.7	0.5	0.6	0.6	0.8	0.4	0.5	0.6	0.6	0.2	0.6	0.4	6,923	294
21	45-96	-	0.0	0.0	0.1	0.2	0.7	1.1	1.2	1.4	1.1	1.1	0.5	0.6	0.3	0.7	0.6	9,283	619
21	01-96	-	0.0	0.0	0.7	1.3	1.5	2.2	2.6	3.0	2.2	2.7	1.5	1.5	0.6	1.8	1.4	22,225	1,309
11-21	01-03	-	0.0	0.0	0.1	0.4	0.4	1.0	1.2	1.6	1.7	1.8	1.2	1.0	0.5	0.9	0.7	11,510	756
11-21	05-43	-	0.0	0.0	1.3	2.3	2.9	3.7	5.3	5.2	3.2	2.9	2.1	1.2	0.7	2.9	2.3	36,310	1,785
11-21	45-96	-	0.0	0.0	0.4	1.2	2.0	3.3	4.0	4.2	3.7	3.3	3.1	2.7	1.5	2.6	2.0	31,966	2,067
11-21	01-96	-	0.0	0.0	1.8	3.8	5.2	8.1	10.5	11.1	8.6	8.0	6.4	4.8	2.8	6.4	5.0	79,786	4,608
31	01-03	-	0.0	0.0	0.0	0.0	0.0	0.1	0.1	0.1	0.0	0.2	0.0	0.0	0.0	0.0	0.0	591	42
31	05-43	-	0.0	0.0	0.5	1.2	1.5	2.2	2.7	1.8	1.9	1.1	0.8	0.1	0.3	1.4	1.1	17,161	798
31	45-99	-	0.0	0.3	1.2	7.1	13.0	12.7	12.4	11.9	11.7	9.1	9.2	3.5	1.4	8.7	6.8	1,08,765	5,937
31	01-99	-	0.0	0.3	1.7	8.3	14.6	15.0	15.1	13.8	13.7	10.3	10.0	3.6	1.7	10.1	7.9	1,26,516	6,777
41	x	-	0.0	0.0	0.0	0.0	0.1	0.0	0.3	0.2	0.3	0.2	0.3	0.3	0.2	0.2	0.1	1,894	108
51	01-03	-	0.0	0.0	0.1	0.1	0.2	0.4	0.7	0.9	1.0	0.7	0.6	0.5	0.5	0.5	0.4	5,957	258
51	05-43	-	0.0	0.0	0.3	0.9	0.6	1.2	1.8	1.2	1.7	1.4	0.6	0.5	0.2	1.0	0.8	12,073	505
51	45-99	-	0.0	0.0	0.0	0.1	0.3	0.3	0.7	0.6	0.7	0.9	0.4	0.3	0.2	0.4	0.3	4,907	261
51	01-99	-	0.0	0.0	0.4	1.1	1.1	1.9	3.2	2.8	3.4	3.0	1.6	1.2	1.0	1.8	1.4	22,937	1,024
41&51	01-99	-	0.0	0.0	0.4	1.2	1.2	1.9	3.5	2.9	3.7	3.2	1.9	1.6	1.2	2.0	1.6	24,831	1,132
11-51	01-03	-	0.0	0.0	0.2	0.5	0.6	1.5	2.0	2.6	2.7	2.7	1.8	1.4	1.0	1.4	1.1	18,058	1,056
11-51	05-43	-	0.0	0.0	2.1	4.4	5.1	7.1	10.1	8.4	7.2	5.6	3.7	2.1	1.5	5.4	4.2	67,437	3,196
11-51	45-99	-	0.0	0.3	1.7	8.3	15.3	16.4	17.1	16.7	16.1	13.3	12.7	6.5	3.2	11.6	9.1	1,45,638	8,265
11-51	01-99	-	0.0	0.4	3.9	13.3	21.0	25.0	29.1	27.8	26.0	21.6	18.3	10.0	5.7	18.4	14.5	2,31,133	12,517
81	x	-	0.3	0.0	1.1	7.2	4.8	2.2	1.4	0.3	0.2	0.1	0.0	0.0	0.0	2.0	1.6	25,296	1,820
11-81	x	-	0.3	0.4	5.0	20.5	25.7	27.2	30.6	28.1	26.2	21.6	18.3	10.1	5.7	20.4	16.1	2,56,429	14,337
UR	x	-	86.2	9.0	21.8	35.3	18.5	7.9	4.7	1.2	0.9	0.3	0.0	0.3	0.3	9.8	9.9	x	x
91	x	-	94.2	95.6	77.0	29.0	2.9	0.4	0.3	0.1	0.1	0.3	0.0	0.2	0.4	12.9	24.3	3,87,608	22,003
92	x	-	0.8	2.0	15.0	44.2	63.1	63.4	60.7	63.1	63.8	67.2	68.6	61.6	42.1	53.8	42.5	6,76,920	36,429
93	x	-	0.1	0.3	1.9	4.7	6.8	7.0	6.5	6.4	6.0	6.1	5.5	4.5	2.6	5.3	4.2	66,275	4,516
94	x	-	0.0	0.1	0.1	0.3	0.4	0.8	1.1	1.5	2.4	3.5	6.0	18.3	31.9	4.9	3.9	61,516	3,654
95	x	-	0.1	0.2	0.2	0.3	0.3	0.4	0.4	0.3	0.6	0.3	0.4	1.5	4.6	0.8	0.6	9,938	556
97	x	-	4.4	1.4	0.8	0.9	0.8	0.8	0.5	0.4	0.9	0.9	1.1	3.8	12.7	2.0	2.0	31,327	1,432
99	x	100.0	0.0	0.0	0.0	0.0	0.0	0.0	0.0	0.0	0.0	0.0	0.0	0.0	0.0	0.0	6.5	1,03,309	5,583
91-99	x	100.0	99.7	99.6	95.0	79.5	74.3	72.8	69.4	71.9	73.8	78.4	81.7	89.9	94.3	79.6	83.9	13,36,892	74,173
11-99	x	100.0	100.0	100.0	100.0	100.0	100.0	100.0	100.0	100.0	100.0	100.0	100.0	100.0	100.0	100.0	100.0	15,93,321	88,510
estd. persons (00)		1,03,309	1,10,302	1,27,181	1,45,431	1,50,936	1,44,532	1,34,692	1,32,819	1,14,588	1,03,763	82,426	69,854	65,950	1,07,538	12,52,529	15,93,321	x	x
sample persons		5,583	5,873	6,780	8,383	8,709	7,835	7,092	7,454	6,573	6,118	4,668	3,911	3,514	6,017	70,274	88,510	x	x

Estimated number of persons given in the above table is design based estimates and may be used as control totals for combining and arriving at rates and ratios, which can then be applied to the population projections. These figures are not intended for providing estimates of the current population.

Table (15): Percentage distribution of persons by usual status (ps+ss) for each age-group

all-India urban persons

usual activity (ps+ss)		age group (years)																persons	
status	industry	0-4	5-9	10-14	15-19	20-24	25-29	30-34	35-39	40-44	45-49	50-54	55-59	60 -64	65 & above	15 & above	all	estd. (00)	sample
(1)	(2)	(3)	(4)	(5)	(6)	(7)	(8)	(9)	(10)	(11)	(12)	(13)	(14)	(15)	(16)	(17)	(18)	(19)	(20)
11,12	01-03	-	0.0	0.0	0.0	0.1	0.5	1.0	1.3	2.1	2.6	2.7	2.3	2.8	1.7	1.3	1.0	33,326	2,195
11,12	05-43	-	0.0	0.0	0.7	1.6	3.1	4.7	6.5	7.1	6.5	6.2	5.6	3.1	1.8	4.0	3.1	1,02,258	5,427
11,12	45-96	-	0.0	0.0	0.6	3.2	6.4	11.0	12.8	14.5	15.4	14.9	12.8	10.8	5.1	9.0	7.0	2,28,001	13,391
11,12	01-96	-	0.0	0.0	1.3	4.9	10.0	16.7	20.7	23.7	24.5	23.8	20.7	16.7	8.6	14.3	11.1	3,63,585	21,013
21	01-03	-	0.0	0.0	0.3	0.6	0.6	0.4	0.6	0.6	0.4	0.6	0.2	0.3	0.1	0.4	0.3	11,351	703
21	05-43	-	0.0	0.0	0.6	1.0	1.2	0.9	0.6	0.7	0.3	0.6	0.4	0.3	0.2	0.7	0.5	17,312	805
21	45-96	-	0.0	0.0	0.6	1.6	2.3	1.8	1.4	1.1	0.8	0.6	0.5	0.5	0.5	1.2	0.9	30,075	1,856
21	01-96	-	0.0	0.1	1.5	3.3	4.0	3.2	2.6	2.4	1.5	1.8	1.1	1.1	0.7	2.3	1.8	58,738	3,364
11-21	01-03	-	0.0	0.0	0.3	0.8	1.1	1.5	2.0	2.6	3.0	3.3	2.5	3.1	1.7	1.8	1.4	44,677	2,898
11-21	05-43	-	0.1	0.1	1.2	2.6	4.3	5.6	7.1	7.8	6.8	6.8	6.0	3.4	2.0	4.7	3.7	1,19,570	6,232
11-21	45-96	-	0.0	0.0	1.2	4.8	8.6	12.8	14.3	15.7	16.2	15.5	13.3	11.3	5.6	10.1	7.9	2,58,076	15,247
11-21	01-96	-	0.1	0.1	2.8	8.2	14.0	19.9	23.4	26.1	26.0	25.6	21.8	17.8	9.3	16.6	12.9	4,22,323	24,377
31	01-03	-	0.0	0.0	0.0	0.1	0.1	0.1	0.1	0.2	0.2	0.2	0.2	0.1	0.0	0.1	0.1	2,948	200
31	05-43	-	0.0	0.0	2.0	6.3	8.6	8.9	9.1	7.7	7.0	6.5	6.0	2.2	0.7	6.1	4.8	1,55,885	7,323
31	45-99	-	0.0	0.3	2.8	12.4	22.9	23.3	20.6	19.6	19.0	18.4	17.7	5.4	2.2	15.1	11.8	3,85,432	21,450
31	01-99	-	0.0	0.3	4.9	18.9	31.6	32.3	29.8	27.5	26.3	25.1	23.8	7.7	2.9	21.4	16.6	5,44,265	28,973
41	x	-	0.0	0.0	0.0	0.1	0.1	0.1	0.2	0.2	0.2	0.1	0.2	0.2	0.2	0.1	0.1	3,061	193
51	01-03	-	0.0	0.0	0.1	0.2	0.2	0.5	0.7	1.0	1.1	0.9	0.9	0.9	0.6	0.6	0.4	14,093	714
51	05-43	-	0.0	0.1	1.4	3.9	4.4	5.0	5.4	6.0	6.0	4.4	3.5	2.5	0.9	4.0	3.1	1,01,692	5,087
51	45-99	-	0.0	0.0	0.6	1.0	1.5	1.3	1.8	1.6	1.7	1.7	1.1	0.7	0.5	1.2	1.0	31,387	1,572
51	01-99	-	0.0	0.1	2.1	5.1	6.2	6.7	7.9	8.6	8.8	6.9	5.5	4.1	2.0	5.8	4.5	1,47,172	7,373
41&51	01-99	-	0.0	0.1	2.1	5.2	6.3	6.8	8.1	8.8	9.0	7.0	5.7	4.3	2.1	5.9	4.6	1,50,233	7,566
11-51	01-03	-	0.0	0.0	0.4	1.0	1.4	2.0	2.8	3.8	4.3	4.3	3.6	4.1	2.3	2.4	1.9	61,718	3,812
11-51	05-43	-	0.1	0.2	4.7	13.0	17.4	19.5	21.8	21.8	20.0	17.8	15.6	8.3	3.7	14.9	11.6	3,80,207	18,835
11-51	45-99	-	0.0	0.4	4.6	18.3	33.0	37.4	36.7	36.9	36.9	35.5	32.2	17.4	8.3	26.5	20.6	6,74,896	38,269
11-51	01-99	-	0.1	0.6	9.8	32.2	51.9	59.0	61.3	62.4	61.2	57.7	51.3	29.8	14.3	43.9	34.1	11,16,821	60,916
81	x	-	0.2	0.3	3.6	11.6	8.1	3.3	2.1	0.8	0.7	0.5	0.7	0.2	0.1	3.6	2.8	92,708	5,697
11-81	x	-	0.2	0.9	13.4	43.8	60.0	62.3	63.4	63.2	61.9	58.2	52.0	30.0	14.4	47.5	36.9	12,09,529	66,613
UR	x	-	63.3	31.4	27.1	26.5	13.5	5.3	3.2	1.3	1.2	0.8	1.3	0.6	0.8	7.6	7.7	x	x
91	x	-	94.4	95.7	76.4	30.9	3.7	0.4	0.2	0.1	0.1	0.2	0.0	0.1	0.2	13.7	25.4	8,31,608	47,030
92	x	-	0.9	1.4	7.4	21.3	31.2	31.9	31.2	31.0	31.6	32.9	34.9	33.2	22.8	26.9	21.1	6,89,675	37,137
93	x	-	0.1	0.2	0.9	2.3	3.4	3.5	3.3	3.2	3.0	3.1	2.9	2.5	1.4	2.6	2.1	67,959	4,678
94	x	-	0.1	0.1	0.1	0.3	0.2	0.5	0.6	1.1	1.7	3.1	6.9	27.7	44.3	6.1	4.7	1,55,373	8,933
95	x	-	0.1	0.3	0.5	0.3	0.5	0.5	0.5	0.9	0.9	1.0	1.3	2.4	4.3	1.0	0.8	27,639	1,535
97	x	-	4.2	1.6	1.3	1.1	0.9	0.8	0.7	0.6	0.8	1.6	2.1	4.1	12.5	2.1	2.1	68,486	3,176
99	x	100.0	0.0	0.0	0.0	0.0	0.0	0.0	0.0	0.0	0.0	0.0	0.0	0.0	0.0	0.0	6.8	2,23,604	11,838
91-99	x	100.0	99.8	99.1	86.6	56.2	40.0	37.7	36.6	36.8	38.1	41.8	48.0	70.0	85.6	52.5	63.1	20,64,343	1,14,327
11-99	x	100.0	100.0	100.0	100.0	100.0	100.0	100.0	100.0	100.0	100.0	100.0	100.0	100.0	100.0	100.0	100.0	32,73,873	1,80,940
estd. persons (00)		2,23,604	2,35,685	2,72,141	3,10,347	3,17,250	2,92,874	2,68,465	2,58,801	2,33,484	2,11,243	1,70,491	1,40,215	1,27,200	2,12,074	25,42,444	32,73,873	x	x
sample persons		11,838	12,362	14,526	17,953	17,850	15,825	14,451	14,189	13,001	12,359	9,746	7,943	7,028	11,869	1,42,214	1,80,940	x	x

Estimated number of persons given in the above table is design based estimates and may be used as control totals for combining and arriving at rates and ratios, which can then be applied to the population projections. These figures are not intended for providing estimates of the current population.

Table (15): Percentage distribution of persons by usual status (ps+ss) for each age-group

all-India rural+urban male

usual activity (ps+ss)		age group (years)																persons	
status	industry	0-4	5-9	10-14	15-19	20-24	25-29	30-34	35-39	40-44	45-49	50-54	55-59	60 -64	65 & above	15 & above	all	estd. (00)	sample
(1)	(2)	(3)	(4)	(5)	(6)	(7)	(8)	(9)	(10)	(11)	(12)	(13)	(14)	(15)	(16)	(17)	(18)	(19)	(20)
11,12	01-03	-	0.0	0.0	0.4	3.0	9.4	14.2	21.0	25.7	29.2	32.8	34.7	32.6	19.0	17.0	12.5	6,86,267	22,579
11,12	05-43	-	0.0	0.0	0.4	1.9	3.0	4.9	5.7	6.6	6.2	6.0	4.9	3.2	1.7	3.7	2.8	1,51,532	6,891
11,12	45-96	-	0.0	0.0	0.8	4.7	10.5	14.9	16.9	16.7	17.2	15.1	13.7	10.8	4.9	10.6	7.8	4,28,375	19,966
11,12	01-96	-	0.0	0.1	1.6	9.6	23.0	34.0	43.7	49.1	52.7	53.8	53.4	46.6	25.5	31.3	23.0	12,66,174	49,436
21	01-03	-	0.0	0.3	4.0	9.1	9.3	6.1	3.9	1.4	1.0	0.6	0.6	0.5	0.7	4.0	3.0	1,64,418	5,491
21	05-43	-	0.0	0.0	0.4	0.9	0.9	0.6	0.2	0.2	0.1	0.3	0.1	0.0	0.1	0.4	0.3	16,524	749
21	45-96	-	0.0	0.0	0.7	2.0	2.5	1.6	0.8	0.4	0.2	0.1	0.2	0.3	0.3	1.0	0.7	38,530	1,799
21	01-96	-	0.1	0.3	5.1	12.0	12.6	8.3	4.9	2.0	1.3	1.0	0.9	0.8	1.0	5.4	4.0	2,19,472	8,039
11-21	01-03	-	0.0	0.3	4.4	12.1	18.7	20.3	24.9	27.1	30.2	33.4	35.3	33.1	19.6	21.0	15.5	8,50,685	28,070
11-21	05-43	-	0.0	0.1	0.8	2.8	3.9	5.6	5.9	6.9	6.3	6.2	5.1	3.2	1.8	4.1	3.1	1,68,056	7,640
11-21	45-96	-	0.0	0.0	1.5	6.7	13.0	16.5	17.7	17.1	17.4	15.1	14.0	11.1	5.2	11.5	8.5	4,66,905	21,765
11-21	01-96	-	0.1	0.4	6.7	21.6	35.6	42.3	48.5	51.1	54.0	54.8	54.3	47.4	26.6	36.7	27.0	14,85,646	57,475
31	01-03	-	0.0	0.0	0.1	0.2	0.3	0.4	0.5	0.5	0.5	0.4	0.7	0.2	0.0	0.3	0.2	13,581	616
31	05-43	-	0.0	0.0	1.6	6.8	8.8	8.4	8.3	7.0	5.9	5.1	5.0	1.9	0.5	5.5	4.1	2,23,002	9,538
31	45-99	-	0.0	0.1	2.0	10.4	18.7	19.4	16.1	14.9	14.0	14.5	12.9	3.4	1.2	11.5	8.4	4,64,755	23,343
31	01-99	-	0.0	0.1	3.7	17.3	27.8	28.3	24.8	22.4	20.5	20.1	18.5	5.5	1.7	17.3	12.7	7,01,339	33,497
41	x	-	0.0	0.0	0.1	0.1	0.2	0.2	0.2	0.1	0.2	0.2	0.3	0.3	0.4	0.2	0.1	7,279	309
51	01-03	-	0.0	0.0	1.7	4.9	5.4	7.0	7.0	8.1	8.7	8.9	8.4	6.7	2.8	5.9	4.3	2,38,192	6,044
51	05-43	-	0.0	0.1	3.4	9.8	13.7	14.6	14.0	13.4	11.5	9.2	7.3	5.0	1.2	9.5	7.0	3,83,994	13,109
51	45-99	-	0.0	0.0	0.6	1.8	2.0	2.0	2.5	1.9	1.7	1.4	1.0	0.6	0.3	1.5	1.1	59,414	2,323
51	01-99	-	0.0	0.2	5.7	16.5	21.1	23.6	23.4	23.4	21.9	19.5	16.6	12.3	4.3	16.8	12.4	6,81,600	21,476
41&51	01-99	-	0.0	0.2	5.8	16.6	21.3	23.8	23.6	23.5	22.1	19.7	16.9	12.6	4.7	17.0	12.5	6,88,879	21,785
11-51	01-03	-	0.0	0.3	6.3	17.3	24.4	27.7	32.3	35.7	39.5	42.8	44.3	40.0	22.4	27.2	20.0	11,02,459	34,730
11-51	05-43	-	0.0	0.2	5.9	19.4	26.6	28.8	28.3	27.4	23.9	20.7	17.6	10.4	3.9	19.3	14.2	7,82,331	30,596
11-51	45-99	-	0.0	0.1	4.1	18.8	33.7	37.9	36.3	33.9	33.1	31.0	27.8	15.1	6.8	24.5	18.0	9,91,074	47,431
11-51	01-99	-	0.1	0.7	16.2	55.5	84.7	94.4	97.0	97.0	96.5	94.5	89.7	65.5	33.1	71.0	52.3	28,75,864	1,12,757
81	x	-	0.0	0.5	6.6	14.8	9.7	3.4	1.5	0.9	0.7	0.6	0.7	0.1	0.2	4.5	3.4	1,84,957	7,754
11-81	x	-	0.1	1.2	22.8	70.3	94.4	97.8	98.5	97.9	97.2	95.2	90.4	65.7	33.2	75.5	55.6	30,60,821	1,20,511
UR	x	-	34.9	42.6	28.9	21.0	10.3	3.5	1.6	0.9	0.7	0.7	0.7	0.2	0.5	6.0	6.0	x	x
91	x	-	94.3	96.3	74.2	27.3	3.6	0.3	0.0	0.0	0.0	0.1	0.0	0.1	0.1	14.5	28.1	15,46,720	61,158
92	x	-	0.6	0.5	0.7	0.4	0.3	0.3	0.2	0.1	0.4	0.6	1.0	1.9	2.1	0.6	0.6	31,835	1,401
93	x	-	0.1	0.1	0.2	0.2	0.1	0.1	0.1	0.1	0.1	0.2	0.2	0.5	0.7	0.2	0.2	9,191	451
94	x	-	0.2	0.2	0.3	0.2	0.1	0.1	0.2	0.4	0.6	1.5	4.8	25.2	44.5	5.6	4.2	2,29,389	9,341
95	x	-	0.2	0.3	0.6	0.8	1.0	0.9	0.6	1.0	1.1	1.1	1.7	2.8	6.0	1.4	1.1	60,914	2,368
97	x	-	4.5	1.3	1.2	0.8	0.6	0.6	0.4	0.5	0.6	1.3	2.0	3.9	13.3	2.1	2.0	1,11,029	3,707
99	x	100.0	0.0	0.0	0.0	0.0	0.0	0.0	0.0	0.0	0.0	0.0	0.0	0.0	0.0	0.0	8.2	4,52,510	15,941
91-99	x	100.0	99.9	98.8	77.2	29.7	5.6	2.2	1.5	2.1	2.8	4.8	9.6	34.3	66.8	24.5	44.4	24,41,588	94,367
11-99	x	100.0	100.0	100.0	100.0	100.0	100.0	100.0	100.0	100.0	100.0	100.0	100.0	100.0	100.0	100.0	100.0	55,02,409	2,14,878
estd. persons (00)		4,52,510	4,53,464	5,53,175	5,87,154	4,86,678	4,34,176	3,99,535	3,93,431	3,62,057	3,45,948	2,61,179	2,23,394	2,02,677	3,47,028	40,43,259	55,02,409	x	x
sample persons		15,941	15,989	20,172	24,440	20,286	17,434	15,449	15,011	14,600	14,690	10,993	9,082	7,855	12,936	1,62,776	2,14,878	x	x

Estimated number of persons given in the above table is design based estimates and may be used as control totals for combining and arriving at rates and ratios, which can then be applied to the population projections. These figures are not intended for providing estimates of the current population.

Table (15): Percentage distribution of persons by usual status (ps+ss) for each age-group

all-India rural+urban female

usual activity (ps+ss)		age group (years)																persons	
status	industry	0-4	5-9	10-14	15-19	20-24	25-29	30-34	35-39	40-44	45-49	50-54	55-59	60 -64	65 & above	15 & above	all	estd. (00)	sample
(1)	(2)	(3)	(4)	(5)	(6)	(7)	(8)	(9)	(10)	(11)	(12)	(13)	(14)	(15)	(16)	(17)	(18)	(19)	(20)
11,12	01-03	-	0.0	0.0	0.1	0.5	1.4	2.1	4.0	4.2	5.2	4.2	3.7	3.0	1.5	2.4	1.8	97,069	4,024
11,12	05-43	-	0.0	0.1	0.9	1.5	1.8	3.1	3.1	2.8	1.9	1.6	1.1	0.3	0.5	1.8	1.3	70,929	2,858
11,12	45-96	-	0.0	0.0	0.1	0.6	0.8	1.3	1.6	1.7	1.4	1.4	1.2	1.3	0.7	1.0	0.8	41,550	2,245
11,12	01-96	-	0.0	0.1	1.0	2.6	4.0	6.5	8.7	8.7	8.5	7.1	6.0	4.6	2.7	5.2	4.0	2,09,548	9,127
21	01-03	-	0.0	0.2	1.7	4.1	5.1	7.6	9.1	9.9	9.7	9.9	8.4	5.4	1.7	6.3	4.8	2,51,125	8,860
21	05-43	-	0.0	0.1	0.3	0.4	0.3	0.4	0.5	0.4	0.3	0.5	0.3	0.2	0.1	0.3	0.3	14,176	525
21	45-96	-	0.0	0.0	0.1	0.2	0.6	0.7	0.8	0.9	0.9	0.6	0.6	0.3	0.5	0.5	0.4	21,696	1,043
21	01-96	-	0.0	0.3	2.1	4.7	5.9	8.7	10.4	11.2	10.8	11.0	9.3	6.0	2.3	7.2	5.4	2,86,997	10,428
11-21	01-03	-	0.0	0.2	1.8	4.6	6.5	9.7	13.0	14.1	14.8	14.1	12.1	8.5	3.1	8.7	6.6	3,48,194	12,884
11-21	05-43	-	0.0	0.1	1.2	1.9	2.1	3.5	3.6	3.3	2.2	2.0	1.4	0.6	0.6	2.1	1.6	85,105	3,383
11-21	45-96	-	0.0	0.0	0.2	0.9	1.3	2.0	2.5	2.6	2.3	2.0	1.8	1.6	1.3	1.6	1.2	63,247	3,288
11-21	01-96	-	0.0	0.4	3.2	7.3	9.9	15.2	19.1	19.9	19.3	18.1	15.3	10.6	4.9	12.4	9.4	4,96,545	19,555
31	01-03	-	0.0	0.0	0.0	0.1	0.2	0.2	0.2	0.2	0.3	0.2	0.2	0.0	0.0	0.1	0.1	5,924	235
31	05-43	-	0.0	0.0	0.3	0.7	0.7	1.1	1.3	0.8	0.9	0.6	0.3	0.1	0.1	0.7	0.5	26,826	1,149
31	45-99	-	0.0	0.1	0.6	3.5	5.9	6.2	6.6	6.3	6.1	4.6	4.5	1.5	0.7	4.3	3.2	1,70,688	8,609
31	01-99	-	0.0	0.1	0.9	4.3	6.8	7.5	8.1	7.3	7.2	5.4	5.0	1.7	0.8	5.1	3.9	2,03,439	9,993
41	x	-	0.0	0.0	0.0	0.1	0.4	0.6	1.0	0.9	1.0	0.8	1.2	1.0	0.9	0.6	0.5	25,216	929
51	01-03	-	0.0	0.1	0.8	1.6	3.5	4.3	6.1	6.5	6.9	6.1	5.7	4.0	1.6	4.0	3.0	1,60,438	4,054
51	05-43	-	0.0	0.0	0.3	0.6	1.0	1.6	1.8	1.4	1.3	0.8	0.6	0.4	0.2	0.9	0.7	37,238	1,227
51	45-99	-	0.0	0.0	0.0	0.0	0.1	0.2	0.3	0.2	0.3	0.4	0.2	0.1	0.1	0.2	0.1	6,958	367
51	01-99	-	0.0	0.1	1.1	2.3	4.6	6.0	8.3	8.1	8.5	7.3	6.5	4.5	1.9	5.1	3.9	2,04,633	5,648
41&51	01-99	-	0.0	0.1	1.1	2.4	5.0	6.6	9.3	9.0	9.5	8.1	7.6	5.6	2.7	5.8	4.4	2,29,850	6,577
11-51	01-03	-	0.0	0.3	2.7	6.3	10.2	14.2	19.4	20.8	22.0	20.4	18.0	12.5	4.7	12.9	9.7	5,14,556	17,173
11-51	05-43	-	0.0	0.2	1.8	3.3	4.1	6.8	7.7	6.3	5.4	4.2	3.5	2.0	1.7	4.4	3.3	1,74,385	6,688
11-51	45-99	-	0.0	0.1	0.8	4.4	7.3	8.4	9.4	9.1	8.6	6.9	6.4	3.3	2.1	6.0	4.6	2,40,893	12,264
11-51	01-99	-	0.0	0.6	5.2	14.0	21.7	29.3	36.5	36.2	36.0	31.5	27.9	17.8	8.5	23.3	17.6	9,29,834	36,125
81	x	-	0.1	0.0	0.9	4.8	3.0	1.3	0.6	0.1	0.1	0.0	0.0	0.0	0.0	1.3	1.0	50,750	3,075
11-81	x	-	0.1	0.6	6.2	18.8	24.7	30.7	37.2	36.4	36.1	31.6	27.9	17.9	8.5	24.5	18.6	9,80,584	39,200
UR	x	-	70.2	5.4	15.0	25.3	12.2	4.3	1.7	0.4	0.3	0.1	0.0	0.1	0.2	5.1	5.2	x	x
91	x	-	94.4	95.2	68.5	19.4	1.6	0.2	0.2	0.1	0.1	0.3	0.0	0.1	0.3	11.2	24.4	12,88,771	51,607
92	x	-	0.8	2.5	18.7	46.9	53.7	49.5	42.9	44.0	45.2	47.4	49.7	45.7	32.9	42.5	32.4	17,09,467	68,990
93	x	-	0.2	0.8	5.6	13.7	18.5	17.6	17.7	17.5	15.7	15.9	15.1	12.9	6.7	14.2	10.8	5,68,926	19,570
94	x	-	0.1	0.0	0.1	0.5	0.8	1.2	1.5	1.5	1.9	3.2	4.9	18.2	31.0	4.8	3.6	1,90,221	7,571
95	x	-	0.2	0.2	0.3	0.3	0.3	0.3	0.2	0.3	0.5	0.3	0.7	1.3	6.2	0.9	0.7	36,818	1,435
97	x	-	4.2	0.7	0.6	0.4	0.5	0.4	0.3	0.3	0.4	1.3	1.7	3.9	14.4	1.9	1.8	95,703	3,143
99	x	100.0	0.0	0.0	0.0	0.0	0.0	0.0	0.0	0.0	0.0	0.0	0.0	0.0	0.0	0.0	7.7	4,07,858	14,363
91-99	x	100.0	99.9	99.4	93.8	81.2	75.3	69.3	62.8	63.6	63.9	68.4	72.1	82.1	91.5	75.5	81.4	42,97,765	1,66,679
11-99	x	100.0	100.0	100.0	100.0	100.0	100.0	100.0	100.0	100.0	100.0	100.0	100.0	100.0	100.0	100.0	100.0	52,78,349	2,05,879
estd. persons (00)		4,07,858	4,11,045	4,75,806	5,02,419	4,77,484	4,48,612	4,16,340	4,33,405	3,58,917	3,30,181	2,46,581	2,24,912	2,17,391	3,27,397	39,83,640	52,78,349	x	x
sample persons		14,363	14,534	17,748	20,855	19,271	17,295	15,704	17,416	15,247	13,883	10,185	8,729	7,925	12,724	1,59,234	2,05,879	x	x

Estimated number of persons given in the above table is design based estimates and may be used as control totals for combining and arriving at rates and ratios, which can then be applied to the population projections. These figures are not intended for providing estimates of the current population.

Table (15): Percentage distribution of persons by usual status (ps+ss) for each age-group

all-India rural+urban persons

usual activity (ps+ss)		age group (years)																persons	
status	industry	0-4	5-9	10-14	15-19	20-24	25-29	30-34	35-39	40-44	45-49	50-54	55-59	60 -64	65 & above	15 & above	all	estd. (00)	sample
(1)	(2)	(3)	(4)	(5)	(6)	(7)	(8)	(9)	(10)	(11)	(12)	(13)	(14)	(15)	(16)	(17)	(18)	(19)	(20)
11,12	01-03	-	0.0	0.0	0.2	1.7	5.4	8.0	12.1	15.0	17.5	18.9	19.1	17.3	10.5	9.8	7.3	7,83,336	26,603
11,12	05-43	-	0.0	0.1	0.6	1.7	2.4	4.0	4.3	4.7	4.1	3.8	3.0	1.7	1.1	2.8	2.1	2,22,461	9,749
11,12	45-96	-	0.0	0.0	0.5	2.7	5.6	8.0	8.9	9.2	9.5	8.4	7.4	5.9	2.9	5.9	4.4	4,69,925	22,211
11,12	01-96	-	0.0	0.1	1.3	6.1	13.3	20.0	25.3	29.0	31.1	31.1	29.6	24.9	14.4	18.4	13.7	14,75,722	58,563
21	01-03	-	0.0	0.2	3.0	6.6	7.1	6.9	6.6	5.6	5.2	5.2	4.5	3.0	1.1	5.1	3.9	4,15,543	14,351
21	05-43	-	0.0	0.1	0.4	0.6	0.6	0.5	0.4	0.3	0.2	0.4	0.2	0.1	0.1	0.4	0.3	30,700	1,274
21	45-96	-	0.0	0.0	0.4	1.1	1.5	1.1	0.8	0.6	0.5	0.3	0.4	0.3	0.4	0.7	0.6	60,227	2,842
21	01-96	-	0.0	0.3	3.7	8.4	9.2	8.5	7.8	6.6	5.9	5.8	5.1	3.5	1.6	6.3	4.7	5,06,469	18,467
11-21	01-03	-	0.0	0.2	3.2	8.4	12.5	14.9	18.7	20.6	22.7	24.0	23.6	20.3	11.6	14.9	11.1	11,98,879	40,954
11-21	05-43	-	0.0	0.1	1.0	2.3	3.0	4.5	4.7	5.1	4.3	4.2	3.2	1.9	1.2	3.1	2.3	2,53,161	11,023
11-21	45-96	-	0.0	0.0	0.9	3.8	7.1	9.1	9.7	9.9	10.0	8.7	7.8	6.2	3.3	6.6	4.9	5,30,152	25,053
11-21	01-96	-	0.1	0.4	5.1	14.5	22.5	28.5	33.1	35.5	37.0	37.0	34.7	28.4	16.1	24.6	18.4	19,82,192	77,030
31	01-03	-	0.0	0.0	0.1	0.2	0.3	0.3	0.4	0.3	0.4	0.3	0.4	0.1	0.0	0.2	0.2	19,506	851
31	05-43	-	0.0	0.0	1.0	3.7	4.7	4.7	4.6	3.9	3.5	2.9	2.6	1.0	0.3	3.1	2.3	2,49,828	10,687
31	45-99	-	0.0	0.1	1.4	7.0	12.2	12.7	11.1	10.6	10.1	9.7	8.7	2.5	1.0	7.9	5.9	6,35,444	31,952
31	01-99	-	0.0	0.1	2.4	10.9	17.1	17.7	16.1	14.9	14.0	12.9	11.7	3.5	1.3	11.3	8.4	9,04,777	43,490
41	x	-	0.0	0.0	0.0	0.1	0.3	0.4	0.6	0.5	0.6	0.5	0.7	0.7	0.7	0.4	0.3	32,495	1,238
51	01-03	-	0.0	0.1	1.3	3.3	4.4	5.6	6.5	7.3	7.8	7.5	7.1	5.3	2.2	5.0	3.7	3,98,630	10,098
51	05-43	-	0.0	0.1	2.0	5.3	7.2	8.0	7.6	7.4	6.5	5.1	3.9	2.6	0.7	5.2	3.9	4,21,232	14,336
51	45-99	-	0.0	0.0	0.3	0.9	1.0	1.1	1.4	1.1	1.0	0.9	0.6	0.4	0.2	0.8	0.6	66,372	2,690
51	01-99	-	0.0	0.2	3.6	9.5	12.7	14.6	15.5	15.8	15.4	13.5	11.6	8.3	3.1	11.0	8.2	8,86,233	27,124
41&51	01-99	-	0.0	0.2	3.6	9.6	13.0	15.0	16.1	16.3	15.9	14.0	12.3	9.0	3.8	11.4	8.5	9,18,728	28,362
11-51	01-03	-	0.0	0.3	4.6	11.8	17.2	20.8	25.6	28.3	31.0	31.9	31.1	25.8	13.8	20.1	15.0	16,17,015	51,903
11-51	05-43	-	0.0	0.2	4.0	11.4	15.2	17.6	17.5	16.9	14.9	12.7	10.5	6.1	2.8	11.9	8.9	9,56,716	37,284
11-51	45-99	-	0.0	0.1	2.6	11.7	20.3	22.8	22.2	21.6	21.1	19.3	17.1	9.0	4.5	15.3	11.4	12,31,967	59,695
11-51	01-99	-	0.1	0.6	11.2	35.0	52.7	61.2	65.3	66.7	67.0	63.9	58.7	40.9	21.2	47.3	35.3	38,05,698	1,48,882
81	x	-	0.1	0.3	4.0	9.8	6.3	2.3	1.1	0.5	0.4	0.4	0.3	0.1	0.1	2.9	2.2	2,35,707	10,829
11-81	x	-	0.1	0.9	15.1	44.8	59.0	63.5	66.3	67.2	67.4	64.3	59.0	40.9	21.2	50.2	37.5	40,41,404	1,59,711
UR	x	-	51.6	31.0	26.3	21.9	10.7	3.7	1.6	0.8	0.6	0.5	0.6	0.2	0.5	5.8	5.8	x	x
91	x	-	94.3	95.8	71.6	23.4	2.5	0.3	0.1	0.0	0.0	0.2	0.0	0.1	0.2	12.9	26.3	28,35,492	1,12,765
92	x	-	0.7	1.4	9.0	23.4	27.4	25.4	22.6	22.0	22.3	23.3	25.4	24.6	17.0	21.4	16.2	17,41,302	70,391
93	x	-	0.2	0.4	2.7	6.9	9.4	9.0	9.3	8.8	7.7	7.8	7.6	7.0	3.6	7.1	5.4	5,78,117	20,021
94	x	-	0.1	0.1	0.2	0.3	0.4	0.7	0.9	0.9	1.2	2.3	4.9	21.5	37.9	5.2	3.9	4,19,611	16,912
95	x	-	0.2	0.3	0.5	0.6	0.6	0.6	0.4	0.6	0.8	0.7	1.2	2.0	6.1	1.2	0.9	97,732	3,803
97	x	-	4.3	1.0	0.9	0.6	0.6	0.5	0.4	0.4	0.5	1.3	1.8	3.9	13.9	2.0	1.9	2,06,732	6,850
99	x	100.0	0.0	0.0	0.0	0.0	0.0	0.0	0.0	0.0	0.0	0.0	0.0	0.0	0.0	0.0	8.0	8,60,368	30,304
91-99	x	100.0	99.9	99.1	84.9	55.2	41.0	36.5	33.7	32.8	32.6	35.7	41.0	59.1	78.8	49.8	62.5	67,39,353	2,61,046
11-99	x	100.0	100.0	100.0	100.0	100.0	100.0	100.0	100.0	100.0	100.0	100.0	100.0	100.0	100.0	100.0	100.0	1,07,80,757	4,20,757
estd. persons (00)		8,60,368	8,64,509	10,28,981	10,89,573	9,64,162	8,82,788	8,15,875	8,26,836	7,20,975	6,76,129	5,07,761	4,48,306	4,20,068	6,74,426	80,26,899	1,07,80,757	x	x
sample persons		30,304	30,523	37,920	45,295	39,557	34,729	31,153	32,427	29,847	28,573	21,178	17,811	15,780	25,660	3,22,010	4,20,757	x	x

Estimated number of persons given in the above table is design based estimates and may be used as control totals for combining and arriving at rates and ratios, which can then be applied to the population projections. These figures are not intended for providing estimates of the current population.

Table (16): Labour Force Participation Rate (LFPR) (in per cent) according to usual status (ps+ss) for each State/UT

age group:15-29 years

State/UT	rural			urban			rural + urban		
	male	female	person	male	female	person	male	female	person
(1)	(2)	(3)	(4)	(5)	(6)	(7)	(8)	(9)	(10)
Andhra Pradesh	62.5	34.0	48.3	56.1	22.7	38.7	60.4	30.0	45.0
Arunachal Pradesh	28.7	14.7	23.2	25.7	13.7	20.0	28.2	14.5	22.6
Assam	58.7	8.8	34.6	53.2	13.8	34.5	58.1	9.3	34.5
Bihar	50.7	1.4	27.9	45.2	3.7	25.3	50.2	1.6	27.6
Chhattisgarh	54.6	34.0	44.5	58.6	22.6	40.0	55.3	31.7	43.6
Delhi	60.1	32.4	47.2	59.9	14.8	41.7	59.9	15.5	41.9
Goa	45.6	44.3	44.9	68.6	33.8	52.1	60.7	37.9	49.4
Gujarat	66.3	18.0	43.4	67.4	19.2	45.2	66.8	18.5	44.2
Haryana	61.5	8.2	37.9	58.8	15.5	40.3	60.6	10.6	38.7
Himachal Pradesh	53.1	45.5	49.5	55.1	25.4	42.2	53.3	43.1	48.6
Jammu & Kashmir	58.3	30.5	45.1	51.4	24.0	38.2	56.9	29.1	43.7
Jharkhand	64.0	17.1	38.3	55.9	8.0	30.2	62.0	15.0	36.4
Karnataka	61.8	16.7	40.6	66.8	17.3	43.1	63.8	16.9	41.6
Kerala	43.3	23.0	32.9	51.6	29.1	39.9	47.0	25.8	36.0
Madhya Pradesh	65.8	16.8	43.3	54.3	10.6	33.5	62.8	15.1	40.6
Maharashtra	57.9	20.6	41.1	57.5	19.7	39.3	57.8	20.2	40.3
Manipur	48.4	18.9	32.7	42.0	19.0	30.4	46.5	18.9	32.1
Meghalaya	56.9	33.9	45.7	36.9	20.5	27.9	53.5	31.0	42.3
Mizoram	51.2	21.3	37.4	30.8	22.5	26.4	41.8	21.9	32.0
Nagaland	44.0	23.6	33.3	44.0	23.7	33.7	44.0	23.6	33.4
Odisha	66.5	18.3	41.3	59.3	21.9	39.1	65.3	19.0	40.9
Punjab	59.7	13.8	39.0	65.4	19.7	45.2	61.9	16.0	41.4
Rajasthan	57.9	22.9	40.8	56.8	12.5	35.1	57.6	20.3	39.3
Sikkim	48.9	22.7	36.8	56.0	32.6	45.7	51.0	25.5	39.4
Tamilnadu	62.0	24.5	41.9	57.8	23.2	41.1	59.8	23.9	41.5
Telangana	54.2	28.3	40.9	59.1	21.0	40.4	56.5	25.1	40.7
Tripura	56.7	14.0	35.6	44.7	21.2	32.7	54.7	15.3	35.1
Uttarakhand	48.9	15.4	31.5	56.4	18.1	40.1	51.3	16.1	33.9
Uttar Pradesh	54.4	7.5	30.6	55.4	7.3	32.8	54.7	7.4	31.1
West Bengal	71.3	14.4	42.0	64.2	22.3	43.1	69.1	16.8	42.3
Andaman & N. Island	70.6	44.2	55.7	75.2	32.0	53.8	72.7	39.4	54.9
Chandigarh	67.5	28.4	52.0	53.6	20.6	39.2	54.5	21.0	40.0
Dadra & Nagar Haveli	71.1	61.7	67.2	79.2	12.5	55.8	75.6	37.6	61.1
Daman & Diu	77.6	0.2	41.1	82.0	12.1	50.2	81.3	10.3	48.8
Lakshadweep	82.2	28.1	55.8	59.1	29.2	42.2	65.8	28.9	45.7
Puduchery	76.8	33.1	50.9	53.0	19.1	33.9	61.7	24.6	40.4
All India	**58.8**	**15.8**	**37.8**	**58.6**	**17.1**	**38.7**	**58.8**	**16.2**	**38.1**

Table (16): Labour Force Participation Rate (LFPR) (in per cent) according to usual status (ps+ss) for each State/UT

age group:15-59 years

State/UT	rural			urban			rural + urban		
	male	female	person	male	female	person	male	female	person
(1)	(2)	(3)	(4)	(5)	(6)	(7)	(8)	(9)	(10)
Andhra Pradesh	83.5	53.4	68.4	80.6	29.9	54.3	82.5	45.1	63.5
Arunachal Pradesh	67.3	17.8	45.5	66.0	15.2	41.7	67.1	17.4	44.8
Assam	82.6	13.5	49.7	78.4	14.8	47.6	82.1	13.6	49.4
Bihar	76.3	4.2	41.5	72.8	7.0	40.9	76.0	4.5	41.4
Chhattisgarh	80.9	56.7	69.0	82.3	31.4	56.6	81.1	51.7	66.6
Delhi	80.5	16.3	49.8	79.7	19.8	53.6	79.7	19.7	53.5
Goa	75.8	34.4	54.1	83.0	36.5	60.1	80.4	35.6	57.8
Gujarat	84.6	27.1	56.9	83.0	18.6	52.3	83.9	23.5	54.9
Haryana	80.0	15.1	49.3	79.3	21.0	52.5	79.7	17.1	50.4
Himachal Pradesh	80.3	67.5	73.8	78.4	34.1	58.0	80.1	64.1	72.1
Jammu & Kashmir	80.4	39.8	60.4	78.7	23.3	51.6	80.0	36.3	58.5
Jharkhand	82.4	25.8	52.6	77.8	12.8	43.6	81.3	22.7	50.5
Karnataka	83.4	31.5	58.0	83.8	23.1	54.4	83.5	28.2	56.6
Kerala	76.5	35.5	54.6	79.9	35.0	55.4	78.1	35.2	55.0
Madhya Pradesh	83.7	33.7	59.6	77.8	19.1	49.5	82.1	29.8	56.9
Maharashtra	79.8	42.9	62.1	79.6	24.8	53.0	79.7	35.1	58.2
Manipur	77.3	26.8	51.5	73.9	29.8	51.7	76.3	27.7	51.5
Meghalaya	79.4	57.9	68.7	67.8	30.9	48.5	77.5	53.1	65.2
Mizoram	77.5	30.3	54.6	68.1	31.7	49.1	73.2	30.9	52.0
Nagaland	74.0	23.9	48.4	73.3	19.3	46.5	73.8	22.6	47.8
Odisha	85.5	28.2	56.0	81.7	22.2	50.8	84.9	27.2	55.2
Punjab	77.9	20.9	50.5	83.1	21.3	54.2	80.0	21.1	51.9
Rajasthan	78.6	39.9	59.3	79.0	18.0	49.3	78.7	34.1	56.6
Sikkim	77.9	57.9	68.3	78.1	37.9	60.4	77.9	52.7	66.1
Tamilnadu	84.5	47.5	64.8	80.0	32.0	55.7	82.2	40.2	60.4
Telangana	80.0	52.2	65.6	79.0	26.8	53.2	79.6	41.5	60.2
Tripura	82.7	17.5	50.9	78.6	23.1	50.3	82.0	18.5	50.8
Uttarakhand	74.9	23.2	48.4	77.7	17.4	49.2	75.8	21.6	48.6
Uttar Pradesh	76.2	15.3	44.9	73.9	9.9	43.0	75.6	14.1	44.4
West Bengal	87.2	22.2	54.5	84.2	27.6	55.7	86.2	23.9	54.9
Andaman & N. Island	89.8	34.9	61.3	89.2	34.9	64.2	89.5	34.9	62.5
Chandigarh	81.4	23.5	56.9	79.3	27.7	54.9	79.4	27.5	54.9
Dadra & Nagar Haveli	85.7	66.0	77.1	88.3	21.1	64.0	87.2	43.5	69.9
Daman & Diu	90.5	10.2	50.2	90.9	22.5	61.1	90.9	20.0	59.2
Lakshadweep	87.8	13.4	52.9	82.0	22.9	49.2	83.7	20.8	50.1
Puduchery	90.5	46.5	66.5	81.9	28.2	53.0	85.1	35.0	58.0
All India	**80.6**	**28.3**	**54.5**	**79.6**	**22.5**	**51.6**	**80.3**	**26.5**	**53.6**

Table (16): Labour Force Participation Rate (LFPR) (in per cent) according to usual status (ps+ss) for each State/UT

age group:15 years and above

State/UT	rural			urban			rural + urban		
	male	female	person	male	female	person	male	female	person
(1)	(2)	(3)	(4)	(5)	(6)	(7)	(8)	(9)	(10)
Andhra Pradesh	77.4	47.3	62.0	73.9	26.7	49.6	76.2	40.3	57.8
Arunachal Pradesh	66.3	17.6	44.9	65.3	14.9	41.3	66.2	17.1	44.3
Assam	78.2	12.6	46.8	72.4	13.3	43.8	77.6	12.7	46.5
Bihar	73.5	4.0	40.6	69.7	6.5	39.2	73.1	4.3	40.4
Chhattisgarh	76.5	53.0	65.0	77.5	29.3	53.2	76.7	48.4	62.7
Delhi	72.2	14.4	44.7	75.3	18.0	49.9	75.2	17.8	49.7
Goa	69.8	28.6	47.5	73.8	30.7	51.9	72.4	29.9	50.3
Gujarat	80.4	25.4	53.8	77.8	16.4	48.0	79.3	21.5	51.3
Haryana	74.7	13.7	45.3	73.9	18.5	48.0	74.4	15.3	46.2
Himachal Pradesh	76.1	62.1	68.9	73.4	31.4	53.8	75.8	59.2	67.4
Jammu & Kashmir	78.0	37.6	58.3	71.9	20.5	47.0	76.6	33.8	55.8
Jharkhand	78.9	23.4	49.8	68.6	11.8	39.5	76.4	20.7	47.4
Karnataka	76.6	27.6	52.5	76.1	20.5	49.1	76.5	24.9	51.2
Kerala	71.0	31.3	49.7	71.4	29.7	48.8	71.2	30.6	49.3
Madhya Pradesh	80.8	31.8	57.2	73.4	17.4	46.1	78.8	27.9	54.2
Maharashtra	74.6	38.5	57.1	72.8	22.1	48.0	73.8	31.6	53.3
Manipur	73.8	25.7	49.4	67.6	27.8	47.6	72.0	26.3	48.9
Meghalaya	78.2	56.2	67.1	66.1	29.1	46.4	76.2	51.2	63.5
Mizoram	73.3	28.7	51.9	63.3	29.6	45.9	68.7	29.2	49.0
Nagaland	69.9	24.6	47.4	66.9	18.0	42.9	69.1	22.7	46.1
Odisha	79.8	25.2	52.1	75.0	20.3	47.0	79.0	24.4	51.2
Punjab	72.0	18.9	46.3	77.0	19.3	50.0	73.9	19.1	47.7
Rajasthan	74.8	36.6	55.8	73.5	16.2	45.4	74.5	31.4	53.0
Sikkim	73.0	55.0	64.6	76.1	36.6	58.7	73.9	50.3	63.0
Tamilnadu	77.0	43.9	59.4	72.5	28.9	50.2	74.8	37.0	55.1
Telangana	71.9	47.6	59.4	73.2	24.6	49.3	72.4	38.3	55.1
Tripura	76.8	15.8	47.0	70.3	20.1	45.0	75.6	16.6	46.6
Uttarakhand	71.3	20.8	45.4	72.7	15.5	45.6	71.7	19.4	45.4
Uttar Pradesh	74.0	14.8	43.9	70.6	9.7	41.2	73.1	13.6	43.2
West Bengal	83.0	20.9	52.1	77.1	24.8	50.6	81.1	22.2	51.6
Andaman & N. Island	79.4	31.3	55.0	83.5	31.2	59.2	81.2	31.2	56.7
Chandigarh	81.5	23.0	56.8	74.1	24.8	50.8	74.4	24.7	51.1
Dadra & Nagar Haveli	86.2	65.3	77.1	87.9	20.5	63.3	87.2	43.0	69.6
Daman & Diu	76.9	8.4	41.3	89.1	21.1	58.8	86.8	18.1	55.1
Lakshadweep	76.2	11.3	45.4	70.0	19.6	42.4	71.7	17.8	43.1
Puduchery	86.3	41.6	61.6	71.6	25.3	46.9	76.7	31.2	52.1
All India	**76.4**	**26.4**	**51.5**	**73.7**	**20.4**	**47.5**	**75.5**	**24.5**	**50.2**

Table (16): Labour Force Participation Rate (LFPR) (in per cent) according to usual status (ps+ss) for each State/UT

age group:all ages (0+)

State/UT	rural			urban			rural + urban		
	male	female	person	male	female	person	male	female	person
(1)	(2)	(3)	(4)	(5)	(6)	(7)	(8)	(9)	(10)
Andhra Pradesh	59.5	37.4	48.3	57.5	21.7	39.4	58.8	32.2	45.4
Arunachal Pradesh	52.0	13.5	34.8	50.7	11.3	31.6	51.7	13.1	34.3
Assam	57.3	9.5	34.8	56.5	10.6	34.7	57.2	9.6	34.8
Bihar	48.8	2.6	26.7	48.4	4.7	27.6	48.8	2.8	26.8
Chhattisgarh	54.8	39.2	47.2	57.2	22.2	39.7	55.2	35.9	45.8
Delhi	41.6	9.0	26.7	57.6	13.9	38.1	56.8	13.7	37.5
Goa	51.9	22.8	36.7	59.0	25.4	42.3	56.4	24.4	40.1
Gujarat	60.1	19.3	40.6	60.5	13.5	38.3	60.2	16.9	39.6
Haryana	53.7	10.1	32.9	56.8	14.4	37.2	54.8	11.5	34.3
Himachal Pradesh	59.1	49.0	54.0	56.7	25.8	42.7	58.8	46.9	52.8
Jammu & Kashmir	58.5	29.3	44.4	56.2	16.2	37.0	58.0	26.5	42.9
Jharkhand	51.7	15.5	32.9	52.4	9.3	30.7	51.9	14.3	32.4
Karnataka	59.0	22.0	41.1	58.4	16.1	38.0	58.8	19.7	39.9
Kerala	56.9	25.0	39.7	56.3	24.2	39.2	56.6	24.6	39.5
Madhya Pradesh	57.7	23.3	41.3	55.9	13.6	35.5	57.2	20.8	39.8
Maharashtra	58.2	30.7	45.0	56.7	17.5	37.6	57.6	25.1	41.9
Manipur	52.9	19.6	36.5	50.5	21.3	36.1	52.2	20.1	36.4
Meghalaya	50.6	36.4	43.5	50.5	22.0	35.3	50.6	34.1	42.2
Mizoram	58.3	22.8	41.2	51.8	24.3	37.6	55.3	23.5	39.5
Nagaland	51.7	18.7	35.6	49.0	13.8	32.1	50.9	17.3	34.6
Odisha	57.5	19.2	38.6	59.5	16.1	37.3	57.8	18.7	38.4
Punjab	56.7	15.0	36.6	59.1	15.0	38.6	57.7	15.0	37.4
Rajasthan	51.3	26.3	39.1	55.1	12.5	34.4	52.2	22.9	38.0
Sikkim	60.5	42.9	52.0	63.7	29.4	48.2	61.4	39.5	51.0
Tamilnadu	60.5	35.1	47.1	58.0	23.6	40.6	59.3	29.9	44.1
Telangana	56.1	38.7	47.3	57.8	19.6	39.0	56.8	30.8	43.8
Tripura	60.9	13.2	38.1	58.5	16.6	37.4	60.5	13.8	38.0
Uttarakhand	52.3	16.1	34.2	54.6	11.8	34.3	53.0	15.0	34.3
Uttar Pradesh	49.9	10.7	30.5	51.6	7.3	30.5	50.3	9.9	30.5
West Bengal	62.9	16.2	40.0	61.1	20.2	40.7	62.3	17.5	40.2
Andaman & N. Island	62.1	23.9	42.5	65.4	24.8	46.7	63.5	24.3	44.2
Chandigarh	67.2	13.1	39.1	58.3	20.1	40.6	58.7	19.7	40.6
Dadra & Nagar Haveli	66.9	48.2	58.5	61.5	14.0	43.9	63.6	30.5	50.3
Daman & Diu	55.4	6.6	31.2	66.3	16.7	44.9	64.2	14.3	42.0
Lakshadweep	62.4	8.7	36.0	54.0	16.8	34.6	56.3	14.9	35.0
Puduchery	68.2	37.6	52.4	58.1	20.4	37.9	61.7	26.2	42.9
All India	**55.1**	**19.7**	**37.7**	**56.7**	**16.1**	**36.9**	**55.6**	**18.6**	**37.5**

Table (17): Worker Population Ratio (WPR) (in per cent) according to usual status (ps+ss) for each State/UT

age group:15-29 years

State/UT	rural			urban			rural + urban		
	male	female	person	male	female	person	male	female	person
(1)	(2)	(3)	(4)	(5)	(6)	(7)	(8)	(9)	(10)
Andhra Pradesh	52.3	28.8	40.6	43.2	15.2	28.7	49.3	24.0	36.5
Arunachal Pradesh	20.4	9.1	16.0	17.1	4.9	11.3	19.9	8.2	15.1
Assam	45.4	6.9	26.8	37.7	8.0	23.5	44.5	7.0	26.4
Bihar	34.8	1.2	19.3	31.5	2.0	17.3	34.5	1.3	19.1
Chhattisgarh	49.2	33.0	41.3	49.9	17.8	33.3	49.3	29.9	39.7
Delhi	59.2	32.4	46.8	46.3	10.5	31.9	46.8	11.5	32.5
Goa	41.9	30.7	35.9	52.5	22.7	38.4	48.9	25.9	37.5
Gujarat	59.8	16.7	39.4	62.2	18.0	41.9	60.9	17.3	40.5
Haryana	45.9	6.3	28.4	49.5	12.5	33.7	47.1	8.3	30.1
Himachal Pradesh	42.1	38.2	40.3	46.7	17.2	33.9	42.7	35.7	39.5
Jammu & Kashmir	53.5	25.8	40.4	40.7	11.9	26.9	51.0	23.0	37.7
Jharkhand	54.3	16.8	33.8	43.7	5.7	23.3	51.7	14.2	31.3
Karnataka	54.9	15.8	36.6	57.8	14.2	36.9	56.1	15.2	36.7
Kerala	33.1	9.7	21.1	39.7	13.7	26.1	36.1	11.5	23.4
Madhya Pradesh	60.5	16.4	40.2	42.4	8.3	26.2	55.7	14.1	36.4
Maharashtra	50.1	17.1	35.2	49.5	15.4	33.2	49.8	16.4	34.3
Manipur	35.5	9.9	21.8	28.2	13.5	20.8	33.4	10.9	21.6
Meghalaya	53.4	31.1	42.6	31.2	13.5	21.5	49.6	27.4	38.5
Mizoram	43.9	15.8	31.0	21.6	14.7	18.0	33.7	15.2	24.6
Nagaland	17.1	9.9	13.3	20.7	7.4	14.0	18.2	9.2	13.5
Odisha	51.8	15.2	32.7	43.7	11.7	26.3	50.5	14.6	31.6
Punjab	47.0	9.1	29.9	55.1	14.7	37.3	50.1	11.2	32.7
Rajasthan	48.2	21.4	35.1	43.8	7.6	26.1	47.1	17.9	32.8
Sikkim	43.5	21.2	33.2	49.8	27.5	40.0	45.4	22.9	35.2
Tamilnadu	45.7	17.4	30.5	47.0	17.1	32.6	46.4	17.3	31.5
Telangana	38.6	22.5	30.3	43.6	12.9	28.6	40.9	18.3	29.5
Tripura	45.1	5.4	25.5	30.1	8.3	18.9	42.5	5.9	24.3
Uttarakhand	42.3	9.0	25.0	43.5	8.0	28.4	42.7	8.8	26.0
Uttar Pradesh	47.4	6.8	26.7	42.7	6.1	25.5	46.2	6.7	26.4
West Bengal	63.8	13.6	37.9	54.2	19.9	36.9	60.8	15.5	37.6
Andaman & N. Island	56.7	16.3	33.8	66.3	12.4	39.6	61.2	14.7	36.3
Chandigarh	67.5	24.0	50.2	43.1	16.7	31.6	44.6	17.1	32.7
Dadra & Nagar Haveli	67.9	61.7	65.3	76.7	9.9	53.3	72.8	36.3	58.9
Daman & Diu	77.6	0.2	41.1	81.9	12.1	50.1	81.3	10.3	48.8
Lakshadweep	5.7	14.2	9.8	29.3	3.8	14.9	22.5	6.2	13.6
Puduchery	56.1	23.9	37.0	40.1	15.1	26.1	46.0	18.6	30.3
All India	**49.1**	**13.6**	**31.7**	**47.6**	**12.7**	**30.9**	**48.6**	**13.3**	**31.5**

Table (17): Worker Population Ratio (WPR) (in per cent) according to usual status (ps+ss) for each State/UT

age group:15-59 years

State/UT	rural			urban			rural + urban		
	male	female	person	male	female	person	male	female	person
(1)	(2)	(3)	(4)	(5)	(6)	(7)	(8)	(9)	(10)
Andhra Pradesh	79.0	51.1	65.0	75.2	26.7	50.1	77.7	42.5	59.9
Arunachal Pradesh	63.3	15.6	42.3	61.0	10.8	37.0	62.9	14.8	41.4
Assam	77.2	12.5	46.4	70.4	12.5	42.3	76.4	12.5	45.9
Bihar	67.9	4.2	37.1	64.8	6.2	36.4	67.6	4.4	37.0
Chhattisgarh	78.7	56.2	67.7	78.3	29.0	53.4	78.6	50.9	64.9
Delhi	80.0	16.3	49.6	70.7	17.8	47.7	71.1	17.7	47.8
Goa	73.9	27.5	49.6	76.8	30.7	54.1	75.7	29.4	52.4
Gujarat	81.3	26.6	54.9	80.1	18.1	50.5	80.8	23.0	53.0
Haryana	71.4	14.0	44.3	72.1	19.1	47.8	71.7	15.7	45.5
Himachal Pradesh	75.4	64.2	69.8	73.0	28.8	52.6	75.1	60.6	67.9
Jammu & Kashmir	77.8	37.2	57.8	73.9	16.8	46.0	76.9	32.9	55.3
Jharkhand	77.4	25.6	50.2	70.7	11.7	39.7	75.8	22.3	47.7
Karnataka	80.4	31.0	56.2	79.5	21.7	51.5	80.1	27.4	54.4
Kerala	72.2	29.2	49.2	75.1	27.7	49.3	73.5	28.5	49.3
Madhya Pradesh	81.0	33.5	58.1	71.5	17.9	45.7	78.5	29.3	54.8
Maharashtra	75.8	41.4	59.3	75.2	22.2	49.5	75.6	33.1	55.1
Manipur	71.1	22.4	46.2	66.1	27.4	46.6	69.7	23.8	46.3
Meghalaya	77.8	56.6	67.2	64.5	26.6	44.7	75.6	51.3	63.4
Mizoram	74.1	27.7	51.6	62.9	27.5	44.5	68.9	27.6	48.2
Nagaland	62.6	18.3	39.9	61.9	11.1	36.7	62.4	16.3	39.0
Odisha	79.3	26.9	52.3	73.0	17.2	44.0	78.2	25.3	51.0
Punjab	71.5	19.1	46.2	77.8	18.8	50.2	74.0	19.0	47.8
Rajasthan	73.4	39.0	56.3	72.0	15.3	44.4	73.1	32.8	53.1
Sikkim	75.4	56.8	66.5	75.0	35.0	57.3	75.3	51.1	64.0
Tamilnadu	77.8	44.6	60.1	74.9	29.1	51.7	76.4	37.3	56.0
Telangana	73.2	49.5	60.9	71.6	22.0	47.1	72.5	38.0	54.9
Tripura	77.9	12.4	45.9	71.6	16.0	43.3	76.8	13.1	45.4
Uttarakhand	70.6	19.9	44.6	69.5	12.1	42.4	70.3	17.8	44.0
Uttar Pradesh	72.2	15.0	42.7	65.4	9.3	38.3	70.4	13.7	41.7
West Bengal	83.6	21.9	52.5	79.5	26.5	52.8	82.3	23.4	52.6
Andaman & N. Island	83.5	23.0	52.1	85.9	21.6	56.3	84.6	22.4	53.9
Chandigarh	81.4	21.2	56.0	73.3	24.9	50.4	73.7	24.8	50.7
Dadra & Nagar Haveli	84.1	66.0	76.2	87.1	20.0	62.8	85.8	42.9	68.9
Daman & Diu	90.5	10.2	50.2	90.9	22.5	61.1	90.8	20.0	59.1
Lakshadweep	53.2	7.3	31.6	63.7	11.7	34.9	60.8	10.8	34.1
Puduchery	78.7	41.8	58.5	76.6	26.7	49.7	77.3	32.3	52.9
All India	**75.8**	**27.2**	**51.5**	**73.7**	**20.2**	**47.5**	**75.1**	**25.0**	**50.3**

Table (17): Worker Population Ratio (WPR) (in per cent) according to usual status (ps+ss) for each State/UT

age group:15 years and above

State/UT	rural			urban			rural + urban		
	male	female	person	male	female	person	male	female	person
(1)	(2)	(3)	(4)	(5)	(6)	(7)	(8)	(9)	(10)
Andhra Pradesh	73.6	45.5	59.2	69.3	24.0	46.0	72.2	38.2	54.8
Arunachal Pradesh	62.3	15.4	41.7	60.5	10.7	36.8	62.0	14.6	40.9
Assam	73.4	11.7	43.9	65.3	11.2	39.1	72.5	11.7	43.4
Bihar	66.0	4.0	36.6	62.6	5.7	35.1	65.7	4.2	36.4
Chhattisgarh	74.5	52.6	63.8	73.9	27.1	50.3	74.4	47.7	61.2
Delhi	71.8	14.4	44.4	67.1	16.2	44.5	67.3	16.1	44.5
Goa	68.2	23.0	43.7	68.7	26.2	47.2	68.5	25.0	45.9
Gujarat	77.5	25.0	52.1	75.2	16.0	46.5	76.5	21.1	49.7
Haryana	67.2	12.8	41.0	67.5	16.8	43.8	67.3	14.1	41.9
Himachal Pradesh	72.1	59.4	65.6	68.6	26.7	49.0	71.7	56.3	63.9
Jammu & Kashmir	75.7	35.3	56.0	67.9	15.0	42.3	74.0	30.8	52.9
Jharkhand	74.5	23.3	47.6	62.6	10.8	36.1	71.6	20.4	44.9
Karnataka	74.2	27.2	51.1	72.4	19.3	46.5	73.5	24.2	49.3
Kerala	67.6	26.4	45.5	67.7	24.1	44.1	67.7	25.3	44.9
Madhya Pradesh	78.4	31.6	55.9	67.8	16.4	42.7	75.6	27.5	52.3
Maharashtra	71.2	37.3	54.7	69.0	19.9	44.9	70.3	29.9	50.6
Manipur	68.4	21.7	44.7	60.9	25.7	43.3	66.1	22.9	44.3
Meghalaya	76.6	55.0	65.8	63.1	25.2	42.9	74.4	49.6	61.8
Mizoram	70.3	26.5	49.2	58.7	25.9	41.7	64.9	26.2	45.6
Nagaland	59.9	19.3	39.7	56.6	10.4	34.0	58.9	16.8	38.1
Odisha	74.6	24.2	48.9	67.4	15.8	41.0	73.4	22.8	47.6
Punjab	66.6	17.3	42.7	72.4	17.1	46.5	68.8	17.3	44.2
Rajasthan	70.4	35.9	53.2	67.3	13.9	41.1	69.6	30.2	50.0
Sikkim	70.9	54.0	63.0	73.2	33.9	55.9	71.5	48.9	61.1
Tamilnadu	71.6	41.5	55.6	68.1	26.4	46.8	69.9	34.6	51.4
Telangana	66.2	45.4	55.4	66.6	20.4	43.8	66.4	35.2	50.6
Tripura	72.5	11.3	42.6	64.4	14.1	39.1	71.0	11.9	41.9
Uttarakhand	67.6	18.1	42.1	65.3	10.8	39.5	66.9	16.2	41.4
Uttar Pradesh	70.4	14.6	42.0	62.9	9.2	36.9	68.6	13.3	40.8
West Bengal	79.9	20.6	50.4	73.0	23.8	48.2	77.7	21.7	49.7
Andaman & N. Island	74.1	20.6	47.0	80.5	19.3	52.1	76.9	20.1	49.1
Chandigarh	81.5	20.9	55.9	69.0	22.4	47.0	69.5	22.3	47.3
Dadra & Nagar Haveli	84.7	65.3	76.2	86.7	19.4	62.2	85.9	42.4	68.6
Daman & Diu	76.9	8.4	41.3	89.0	21.1	58.8	86.7	18.1	55.1
Lakshadweep	46.3	6.2	27.2	54.7	10.1	30.2	52.4	9.2	29.5
Puduchery	75.5	37.4	54.5	67.1	23.9	44.1	70.0	28.8	47.8
All India	**72.2**	**25.5**	**48.9**	**68.6**	**18.4**	**43.9**	**71.0**	**23.3**	**47.3**

Table (17): Worker Population Ratio (WPR) (in per cent) according to usual status (ps+ss) for each State/UT

age group:all ages (0+)

State/UT	rural			urban			rural + urban		
	male	female	person	male	female	person	male	female	person
(1)	(2)	(3)	(4)	(5)	(6)	(7)	(8)	(9)	(10)
Andhra Pradesh	56.6	36.0	46.2	53.9	19.5	36.6	55.7	30.5	43.0
Arunachal Pradesh	48.8	11.7	32.3	46.9	8.0	28.1	48.5	11.1	31.6
Assam	53.7	8.9	32.6	50.9	9.0	31.0	53.4	8.9	32.5
Bihar	43.6	2.6	24.0	43.4	4.1	24.7	43.6	2.7	24.1
Chhattisgarh	53.4	38.9	46.4	54.5	20.5	37.5	53.6	35.3	44.7
Delhi	41.4	9.0	26.6	51.3	12.5	34.0	50.8	12.4	33.6
Goa	50.7	18.3	33.7	54.9	21.7	38.4	53.4	20.4	36.6
Gujarat	57.8	19.0	39.2	58.4	13.2	37.1	58.1	16.6	38.3
Haryana	48.3	9.4	29.8	51.9	13.2	34.0	49.5	10.6	31.1
Himachal Pradesh	56.0	46.9	51.4	53.0	21.9	39.0	55.6	44.6	50.1
Jammu & Kashmir	56.8	27.5	42.7	53.1	11.8	33.2	56.0	24.2	40.7
Jharkhand	48.7	15.4	31.4	47.9	8.5	28.0	48.5	14.0	30.7
Karnataka	57.1	21.7	40.0	55.5	15.1	36.0	56.5	19.2	38.4
Kerala	54.2	21.1	36.4	53.4	19.7	35.4	53.8	20.4	35.9
Madhya Pradesh	55.9	23.2	40.3	51.6	12.8	32.9	54.8	20.4	38.4
Maharashtra	55.5	29.7	43.1	53.7	15.6	35.2	54.8	23.7	39.8
Manipur	48.9	16.5	32.9	45.5	19.7	32.7	47.9	17.5	32.9
Meghalaya	49.6	35.6	42.6	48.2	19.1	32.6	49.4	32.9	41.1
Mizoram	55.8	21.0	39.0	48.0	21.2	34.2	52.3	21.1	36.7
Nagaland	44.3	14.7	29.8	41.4	7.9	25.3	43.4	12.8	28.5
Odisha	53.6	18.4	36.2	53.5	12.6	32.5	53.6	17.5	35.7
Punjab	52.4	13.8	33.8	55.5	13.3	35.9	53.6	13.6	34.6
Rajasthan	48.3	25.8	37.3	50.4	10.7	31.2	48.8	22.1	35.8
Sikkim	58.7	42.2	50.7	61.2	27.2	45.9	59.4	38.4	49.4
Tamilnadu	56.3	33.2	44.1	54.5	21.6	37.9	55.4	27.9	41.2
Telangana	51.5	36.9	44.1	52.6	16.1	34.6	52.0	28.3	40.1
Tripura	57.6	9.4	34.6	53.5	11.6	32.3	56.8	9.9	34.1
Uttarakhand	49.6	14.0	31.8	49.1	8.2	29.7	49.4	12.5	31.2
Uttar Pradesh	47.5	10.5	29.2	45.8	6.9	27.3	47.1	9.7	28.7
West Bengal	60.4	16.0	38.6	57.9	19.4	38.7	59.6	17.1	38.6
Andaman & N. Island	57.9	15.8	36.3	63.1	15.4	41.1	60.1	15.6	38.3
Chandigarh	67.2	11.9	38.5	53.9	18.1	37.3	54.4	17.8	37.4
Dadra & Nagar Haveli	65.7	48.2	57.9	60.6	13.2	43.1	62.7	30.1	49.5
Daman & Diu	55.4	6.6	31.2	66.3	16.7	44.9	64.2	14.3	42.0
Lakshadweep	38.0	4.7	21.6	42.2	8.6	24.7	41.1	7.7	23.9
Puduchery	59.7	33.9	46.3	54.4	19.3	35.7	56.3	24.2	39.3
All India	**52.1**	**19.0**	**35.8**	**52.7**	**14.5**	**34.1**	**52.3**	**17.6**	**35.3**

Table (18): Unemployment Rate (UR) (in per cent) according to usual status (ps+ss) for each State/UT

age group: 15-29 years

State/UT	rural			urban			rural + urban		
	male	female	person	male	female	person	male	female	person
(1)	(2)	(3)	(4)	(5)	(6)	(7)	(8)	(9)	(10)
Andhra Pradesh	16.3	15.2	15.9	23.0	33.0	26.0	18.4	19.9	18.9
Arunachal Pradesh	28.9	38.1	31.1	33.3	64.2	43.5	29.5	43.5	33.1
Assam	22.6	21.4	22.5	29.2	42.5	31.8	23.3	24.9	23.5
Bihar	31.3	10.5	30.8	30.3	47.2	31.5	31.2	19.1	30.9
Chhattisgarh	9.9	3.0	7.3	14.9	21.1	16.7	10.9	5.6	9.0
Delhi	1.5	0.0	1.0	22.6	28.8	23.5	21.9	26.3	22.5
Goa	8.3	30.6	20.0	23.4	32.7	26.3	19.5	31.7	24.2
Gujarat	9.7	7.1	9.2	7.6	6.3	7.4	8.8	6.8	8.4
Haryana	25.3	22.9	25.1	15.9	19.4	16.5	22.2	21.2	22.1
Himachal Pradesh	20.7	15.9	18.6	15.2	32.2	19.6	20.0	17.0	18.8
Jammu & Kashmir	8.2	15.2	10.4	20.8	50.2	29.7	10.4	21.0	13.8
Jharkhand	15.1	1.9	11.9	22.0	28.0	22.8	16.6	5.1	14.0
Karnataka	11.2	4.9	10.0	13.5	17.8	14.4	12.2	10.5	11.8
Kerala	23.4	57.8	35.8	23.1	53.1	34.6	23.3	55.4	35.2
Madhya Pradesh	8.1	2.6	7.1	21.9	22.1	21.9	11.3	6.4	10.4
Maharashtra	13.6	17.0	14.4	13.9	21.5	15.7	13.7	19.0	14.9
Manipur	26.8	47.6	33.2	32.8	28.9	31.6	28.4	42.6	32.8
Meghalaya	6.1	8.1	6.8	15.5	34.4	23.1	7.2	11.8	8.9
Mizoram	14.1	25.9	17.2	29.9	34.3	31.9	19.4	30.4	23.1
Nagaland	61.0	58.2	60.0	53.0	68.9	58.6	58.6	61.2	59.6
Odisha	22.0	16.8	20.8	26.4	46.9	32.6	22.7	23.0	22.8
Punjab	21.3	34.3	23.4	15.7	25.2	17.5	19.0	30.2	21.0
Rajasthan	16.7	6.5	13.9	22.9	39.1	25.7	18.3	11.7	16.6
Sikkim	11.1	6.6	9.8	11.1	15.8	12.6	11.1	9.9	10.7
Tamilnadu	26.3	29.1	27.1	18.7	26.2	20.7	22.5	27.8	24.0
Telangana	28.9	20.6	25.9	26.3	38.3	29.4	27.6	27.1	27.4
Tripura	20.5	61.5	28.5	32.7	60.8	42.0	22.2	61.3	30.7
Uttarakhand	13.5	41.3	20.6	22.9	55.8	29.2	16.8	45.3	23.5
Uttar Pradesh	13.0	8.7	12.5	22.9	16.9	22.3	15.6	10.5	15.0
West Bengal	10.5	5.4	9.6	15.6	10.9	14.4	12.0	7.6	11.1
Andaman & N. Island	19.7	63.1	39.2	11.8	61.4	26.4	15.9	62.6	33.9
Chandigarh	0.0	15.5	3.4	19.6	19.0	19.5	18.1	18.8	18.2
Dadra & Nagar Haveli	4.5	0.0	2.8	3.2	21.0	4.6	3.7	3.4	3.7
Daman & Diu	0.0	0.0	0.0	0.1	0.0	0.1	0.1	0.0	0.1
Lakshadweep	93.1	49.5	82.4	50.4	87.1	64.7	65.8	78.6	70.3
Puduchery	27.0	27.8	27.3	24.2	20.6	23.1	25.5	24.4	25.1
All India	**16.6**	**13.8**	**16.0**	**18.7**	**25.7**	**20.2**	**17.2**	**17.7**	**17.3**

Table (18): Unemployment Rate (UR) (in per cent) according to usual status (ps+ss) for each State/UT

age group: 15-59 years

State/UT	rural			urban			rural + urban		
	male	female	person	male	female	person	male	female	person
(1)	(2)	(3)	(4)	(5)	(6)	(7)	(8)	(9)	(10)
Andhra Pradesh	5.3	4.2	4.9	6.7	10.6	7.8	5.8	5.7	5.7
Arunachal Pradesh	6.0	12.3	7.1	7.6	28.9	11.3	6.2	14.9	7.7
Assam	6.5	7.2	6.6	10.3	15.6	11.1	6.9	8.2	7.1
Bihar	11.1	1.4	10.6	11.0	12.3	11.1	11.0	3.1	10.6
Chhattisgarh	2.7	0.8	1.9	4.9	7.8	5.7	3.1	1.6	2.6
Delhi	0.6	0.0	0.5	11.2	10.1	11.1	10.9	9.8	10.7
Goa	2.5	19.9	8.3	7.5	15.8	10.0	5.8	17.4	9.4
Gujarat	3.9	1.9	3.5	3.5	2.6	3.4	3.7	2.1	3.4
Haryana	10.7	7.3	10.2	9.0	9.0	9.0	10.1	8.0	9.8
Himachal Pradesh	6.1	4.8	5.5	6.9	15.7	9.3	6.2	5.4	5.8
Jammu & Kashmir	3.3	6.5	4.3	6.0	27.7	10.8	3.8	9.4	5.6
Jharkhand	6.1	0.6	4.7	9.0	8.7	9.0	6.7	1.7	5.5
Karnataka	3.5	1.4	3.0	5.1	6.2	5.3	4.1	3.0	3.9
Kerala	5.6	17.8	9.9	6.0	20.7	11.0	5.8	19.1	10.4
Madhya Pradesh	3.2	0.6	2.5	8.0	6.4	7.7	4.4	1.6	3.7
Maharashtra	5.1	3.6	4.6	5.4	10.5	6.6	5.2	5.7	5.4
Manipur	7.9	16.5	10.2	10.5	8.0	9.7	8.7	13.9	10.1
Meghalaya	2.0	2.2	2.1	4.8	14.0	7.9	2.4	3.4	2.8
Mizoram	4.4	8.3	5.4	7.7	13.2	9.5	5.8	10.8	7.3
Nagaland	15.5	23.5	17.5	15.5	42.3	21.0	15.5	27.9	18.5
Odisha	7.3	4.4	6.6	10.7	22.5	13.3	7.9	6.9	7.6
Punjab	8.3	8.9	8.4	6.4	11.8	7.4	7.5	10.0	8.0
Rajasthan	6.5	2.2	5.1	8.8	14.8	9.9	7.1	3.9	6.2
Sikkim	3.2	1.9	2.7	4.0	7.7	5.0	3.4	3.0	3.3
Tamilnadu	7.9	6.3	7.3	6.4	9.1	7.2	7.2	7.3	7.2
Telangana	8.6	5.1	7.2	9.4	17.8	11.5	8.9	8.6	8.8
Tripura	5.8	29.1	9.8	8.9	30.6	14.0	6.4	29.5	10.5
Uttarakhand	5.7	14.0	7.8	10.5	30.2	13.8	7.2	17.5	9.5
Uttar Pradesh	5.3	2.0	4.7	11.5	6.2	10.9	6.9	2.7	6.2
West Bengal	4.1	1.5	3.6	5.5	4.0	5.2	4.6	2.4	4.1
Andaman & N. Island	6.9	34.2	15.0	3.7	38.2	12.3	5.5	35.8	13.8
Chandigarh	0.0	9.6	1.7	7.5	10.0	8.1	7.1	10.0	7.8
Dadra & Nagar Haveli	1.8	0.0	1.2	1.4	5.4	1.9	1.6	1.3	1.5
Daman & Diu	0.0	0.0	0.0	0.0	0.0	0.0	0.0	0.0	0.0
Lakshadweep	39.4	45.6	40.2	22.3	48.7	29.1	27.4	48.3	32.0
Puduchery	13.1	10.1	12.0	6.6	5.5	6.3	9.1	7.8	8.7
All India	**6.0**	**3.8**	**5.4**	**7.4**	**10.3**	**8.0**	**6.5**	**5.5**	**6.2**

Table (18): Unemployment Rate (UR) (in per cent) according to usual status (ps+ss) for each State/UT

age group: 15 years and above

State/UT	rural			urban			rural + urban		
	male	female	person	male	female	person	male	female	person
(1)	(2)	(3)	(4)	(5)	(6)	(7)	(8)	(9)	(10)
Andhra Pradesh	4.9	3.9	4.5	6.2	10.3	7.3	5.3	5.3	5.3
Arunachal Pradesh	6.1	12.2	7.1	7.4	28.4	11.0	6.3	14.8	7.7
Assam	6.2	6.8	6.3	9.9	15.5	10.7	6.5	7.8	6.7
Bihar	10.2	1.4	9.8	10.3	11.9	10.4	10.2	3.0	9.8
Chhattisgarh	2.6	0.7	1.8	4.6	7.4	5.4	3.0	1.5	2.4
Delhi	0.6	0.0	0.5	10.9	9.9	10.8	10.6	9.6	10.4
Goa	2.4	19.7	8.0	6.9	14.4	9.1	5.3	16.4	8.7
Gujarat	3.6	1.8	3.2	3.4	2.5	3.2	3.5	2.0	3.2
Haryana	10.0	6.7	9.6	8.7	8.9	8.7	9.6	7.6	9.3
Himachal Pradesh	5.3	4.3	4.8	6.5	14.9	8.8	5.4	4.8	5.1
Jammu & Kashmir	2.9	6.2	4.0	5.6	27.0	10.1	3.5	8.9	5.1
Jharkhand	5.5	0.6	4.3	8.7	8.4	8.7	6.2	1.6	5.2
Karnataka	3.2	1.4	2.7	4.9	6.1	5.1	3.8	2.8	3.6
Kerala	4.7	15.6	8.4	5.2	18.8	9.7	4.9	17.0	9.0
Madhya Pradesh	2.9	0.5	2.3	7.6	6.1	7.3	4.1	1.5	3.5
Maharashtra	4.6	3.3	4.2	5.2	10.2	6.3	4.9	5.4	5.0
Manipur	7.4	15.5	9.5	9.8	7.4	9.1	8.1	13.0	9.4
Meghalaya	1.9	2.1	2.0	4.6	13.3	7.5	2.3	3.3	2.7
Mizoram	4.2	7.9	5.2	7.4	12.7	9.1	5.5	10.3	7.0
Nagaland	14.4	21.4	16.2	15.3	42.0	20.8	14.7	25.9	17.4
Odisha	6.6	4.2	6.0	10.1	21.9	12.7	7.1	6.6	7.0
Punjab	7.6	8.3	7.7	6.0	11.3	7.0	6.9	9.4	7.4
Rajasthan	5.9	2.0	4.6	8.5	14.2	9.5	6.6	3.7	5.7
Sikkim	3.0	1.8	2.5	3.9	7.5	4.9	3.2	2.8	3.1
Tamilnadu	7.0	5.5	6.4	6.0	8.4	6.7	6.6	6.5	6.6
Telangana	7.9	4.7	6.6	9.0	17.3	11.0	8.4	8.0	8.3
Tripura	5.5	28.3	9.3	8.3	30.1	13.2	6.0	28.8	10.0
Uttarakhand	5.2	13.3	7.1	10.2	30.2	13.4	6.7	16.8	8.9
Uttar Pradesh	4.8	1.8	4.3	10.9	5.7	10.3	6.3	2.5	5.7
West Bengal	3.7	1.4	3.3	5.2	3.7	4.9	4.2	2.3	3.8
Andaman & N. Island	6.7	34.2	14.6	3.5	38.2	12.0	5.3	35.7	13.5
Chandigarh	0.0	9.4	1.6	6.9	9.7	7.6	6.6	9.7	7.3
Dadra & Nagar Haveli	1.8	0.0	1.1	1.3	5.4	1.8	1.5	1.3	1.5
Daman & Diu	0.0	0.0	0.0	0.0	0.0	0.0	0.0	0.0	0.0
Lakshadweep	39.2	45.6	40.0	21.8	48.7	28.6	26.9	48.3	31.6
Puduchery	12.5	10.0	11.6	6.3	5.2	6.0	8.7	7.6	8.3
All India	**5.5**	**3.5**	**5.0**	**7.0**	**9.8**	**7.6**	**6.0**	**5.1**	**5.8**

Table (18): Unemployment Rate (UR) (in per cent) according to usual status (ps+ss) for each State/UT

age group: all ages(0+)

State/UT	rural			urban			rural + urban		
	male	female	person	male	female	person	male	female	person
(1)	(2)	(3)	(4)	(5)	(6)	(7)	(8)	(9)	(10)
Andhra Pradesh	4.9	3.9	4.5	6.2	10.2	7.3	5.3	5.3	5.3
Arunachal Pradesh	6.1	12.7	7.3	7.4	29.0	11.1	6.3	15.3	7.9
Assam	6.2	6.8	6.3	9.9	15.5	10.7	6.5	7.8	6.7
Bihar	10.6	1.7	10.2	10.4	12.3	10.5	10.6	3.3	10.2
Chhattisgarh	2.6	0.7	1.8	4.6	7.8	5.5	3.0	1.6	2.4
Delhi	0.6	0.0	0.5	10.9	9.9	10.8	10.6	9.6	10.4
Goa	2.4	19.7	8.0	6.9	14.4	9.1	5.3	16.4	8.7
Gujarat	3.8	1.8	3.3	3.4	2.5	3.2	3.6	2.0	3.3
Haryana	10.0	6.7	9.5	8.6	8.9	8.7	9.6	7.6	9.2
Himachal Pradesh	5.3	4.3	4.8	6.5	14.9	8.8	5.4	4.8	5.2
Jammu & Kashmir	2.9	6.0	3.9	5.6	27.2	10.1	3.5	8.8	5.1
Jharkhand	5.8	0.6	4.5	8.7	8.4	8.7	6.4	1.6	5.3
Karnataka	3.2	1.4	2.7	5.0	6.1	5.2	3.9	2.8	3.6
Kerala	4.7	15.6	8.4	5.2	18.8	9.7	5.0	17.1	9.0
Madhya Pradesh	3.0	0.7	2.4	7.7	6.2	7.4	4.2	1.6	3.5
Maharashtra	4.6	3.3	4.2	5.2	10.6	6.4	4.9	5.5	5.0
Manipur	7.7	15.6	9.8	9.8	7.7	9.2	8.3	13.1	9.6
Meghalaya	1.9	2.1	2.0	4.6	13.3	7.5	2.3	3.3	2.7
Mizoram	4.2	8.1	5.2	7.4	12.7	9.1	5.6	10.4	7.0
Nagaland	14.4	21.4	16.2	15.4	42.9	21.1	14.7	26.2	17.5
Odisha	6.6	4.2	6.1	10.1	21.9	12.7	7.2	6.6	7.0
Punjab	7.6	8.3	7.7	6.1	11.3	7.0	7.0	9.4	7.4
Rajasthan	5.9	2.1	4.6	8.5	14.2	9.5	6.6	3.7	5.7
Sikkim	3.0	1.8	2.5	3.9	7.5	4.9	3.2	2.8	3.1
Tamilnadu	7.0	5.5	6.4	6.0	8.4	6.7	6.6	6.5	6.6
Telangana	8.2	4.7	6.8	9.0	17.7	11.2	8.6	8.1	8.4
Tripura	5.5	28.3	9.3	8.7	30.1	13.5	6.1	28.7	10.1
Uttarakhand	5.3	13.3	7.2	10.2	30.0	13.4	6.7	16.8	8.9
Uttar Pradesh	4.8	1.8	4.3	11.2	6.1	10.6	6.3	2.5	5.7
West Bengal	4.0	1.4	3.5	5.3	3.7	4.9	4.4	2.3	3.9
Andaman & N. Island	6.7	34.2	14.6	3.5	38.2	12.0	5.3	35.7	13.5
Chandigarh	0.0	9.1	1.6	7.7	9.7	8.2	7.3	9.7	7.9
Dadra & Nagar Haveli	1.8	0.0	1.1	1.3	5.4	1.8	1.5	1.3	1.5
Daman & Diu	0.0	0.0	0.0	0.0	0.0	0.0	0.0	0.0	0.0
Lakshadweep	39.2	45.6	40.0	21.8	48.7	28.6	26.9	48.3	31.6
Puduchery	12.5	10.0	11.6	6.3	5.2	6.0	8.7	7.6	8.3
All India	**5.6**	**3.5**	**5.0**	**7.1**	**9.9**	**7.7**	**6.0**	**5.2**	**5.8**

Table (19): Percentage distribution of workers in usual status (ps+ss) by broad status in employment for each State/UT

rural male

State \UT	self-employed			regular wage/ salary	casual labour	all
	own account worker, employer	helper in household enterprise	all self employed			
(1)	(2)	(3)	(4)	(5)	(6)	(7)
Andhra Pradesh	40.8	5.1	45.8	18.1	36.0	100.0
Arunachal Pradesh	63.9	8.8	72.7	23.2	4.1	100.0
Assam	51.7	5.2	57.0	23.8	19.2	100.0
Bihar	53.0	5.2	58.2	7.7	34.1	100.0
Chhattisgarh	55.6	16.9	72.5	12.1	15.4	100.0
Delhi	27.7	8.2	35.9	64.0	0.1	100.0
Goa	38.4	2.5	40.9	54.7	4.4	100.0
Gujarat	48.2	14.2	62.3	17.5	20.2	100.0
Haryana	40.6	5.3	45.9	28.4	25.7	100.0
Himachal Pradesh	45.5	10.8	56.4	24.3	19.4	100.0
Jammu & Kashmir	43.4	10.5	53.9	27.7	18.4	100.0
Jharkhand	50.8	7.1	57.8	10.3	31.8	100.0
Karnataka	46.3	9.4	55.7	13.6	30.7	100.0
Kerala	39.8	1.2	41.0	21.2	37.9	100.0
Madhya Pradesh	44.4	15.1	59.5	8.1	32.4	100.0
Maharashtra	45.3	11.3	56.5	14.7	28.8	100.0
Manipur	51.2	8.8	60.0	29.4	10.6	100.0
Meghalaya	47.6	12.4	60.0	16.5	23.4	100.0
Mizoram	66.4	12.8	79.2	13.6	7.2	100.0
Nagaland	60.1	1.1	61.2	36.7	2.1	100.0
Odisha	53.0	7.0	60.0	11.2	28.8	100.0
Punjab	36.7	7.1	43.8	23.7	32.5	100.0
Rajasthan	55.0	13.1	68.1	13.8	18.0	100.0
Sikkim	57.4	7.4	64.9	28.7	6.5	100.0
Tamilnadu	35.1	2.5	37.6	26.8	35.6	100.0
Telangana	57.7	3.9	61.6	14.5	24.0	100.0
Tripura	59.1	2.7	61.8	16.5	21.7	100.0
Uttarakhand	50.4	5.7	56.1	25.8	18.0	100.0
Uttar Pradesh	54.1	13.1	67.2	8.8	24.0	100.0
West Bengal	42.6	5.6	48.3	12.3	39.4	100.0
Andaman & N. Island	34.3	3.7	38.0	48.5	13.5	100.0
Chandigarh	23.4	2.9	26.3	68.9	4.8	100.0
Dadra & Nagar Haveli	21.6	1.4	23.0	67.9	9.1	100.0
Daman & Diu	43.1	1.3	44.4	54.4	1.2	100.0
Lakshadweep	0.2	0.0	0.2	40.8	59.0	100.0
Puduchery	19.3	0.0	19.3	50.7	30.0	100.0
All India	**48.2**	**9.2**	**57.4**	**14.2**	**28.3**	**100.0**

Table (19): Percentage distribution of workers in usual status (ps+ss) by broad status in employment for each State/UT

rural female

State \UT	self-employed			regular wage/ salary	casual labour	all
	own account worker, employer	helper in household enterprise	all self employed			
(1)	(2)	(3)	(4)	(5)	(6)	(7)
Andhra Pradesh	15.2	28.2	43.4	7.2	49.4	100.0
Arunachal Pradesh	31.6	52.5	84.1	14.1	1.8	100.0
Assam	15.1	6.0	21.1	60.0	18.9	100.0
Bihar	31.6	8.1	39.8	16.1	44.1	100.0
Chhattisgarh	7.5	71.5	78.9	3.1	17.9	100.0
Delhi	6.2	0.1	6.3	93.7	0.0	100.0
Goa	30.0	13.8	43.8	54.4	1.8	100.0
Gujarat	28.9	36.1	65.0	10.7	24.3	100.0
Haryana	46.3	5.4	51.8	20.7	27.5	100.0
Himachal Pradesh	42.9	44.4	87.3	8.0	4.7	100.0
Jammu & Kashmir	23.2	66.8	90.1	9.6	0.4	100.0
Jharkhand	22.0	56.3	78.3	10.7	11.0	100.0
Karnataka	16.8	26.8	43.7	12.9	43.5	100.0
Kerala	25.6	8.5	34.2	33.6	32.2	100.0
Madhya Pradesh	11.2	50.2	61.4	4.7	33.9	100.0
Maharashtra	9.2	41.0	50.1	9.0	40.8	100.0
Manipur	54.7	11.3	66.0	28.5	5.5	100.0
Meghalaya	34.3	33.5	67.9	15.2	16.9	100.0
Mizoram	31.5	57.6	89.1	10.2	0.7	100.0
Nagaland	61.7	14.7	76.4	23.6	0.0	100.0
Odisha	15.0	44.5	59.6	9.5	30.9	100.0
Punjab	37.0	13.3	50.4	29.9	19.7	100.0
Rajasthan	22.2	63.3	85.5	5.2	9.3	100.0
Sikkim	30.7	46.8	77.5	19.4	3.0	100.0
Tamilnadu	23.4	16.6	40.0	14.0	46.0	100.0
Telangana	20.0	23.9	43.9	7.1	49.0	100.0
Tripura	25.9	14.0	39.9	34.0	26.2	100.0
Uttarakhand	42.0	35.4	77.5	17.6	4.9	100.0
Uttar Pradesh	32.5	48.8	81.3	7.0	11.8	100.0
West Bengal	40.0	18.3	58.4	15.5	26.2	100.0
Andaman & N. Island	10.6	14.3	24.9	55.7	19.4	100.0
Chandigarh	22.3	0.0	22.3	73.4	4.4	100.0
Dadra & Nagar Haveli	7.9	60.8	68.7	21.2	10.1	100.0
Daman & Diu	23.2	36.3	59.5	32.5	8.1	100.0
Lakshadweep	0.0	0.0	0.0	100.0	0.0	100.0
Puduchery	24.8	1.2	26.1	37.2	36.8	100.0
All India	**21.8**	**37.9**	**59.6**	**11.0**	**29.3**	**100.0**

Table (19): Percentage distribution of workers in usual status (ps+ss) by broad status in employment for each State/UT

rural persons

State \UT	self-employed			regular wage/ salary	casual labour	all
	own account worker, employer	helper in household enterprise	all self employed			
(1)	(2)	(3)	(4)	(5)	(6)	(7)
Andhra Pradesh	30.7	14.2	44.9	13.8	41.3	100.0
Arunachal Pradesh	58.6	15.9	74.5	21.7	3.7	100.0
Assam	47.0	5.3	52.4	28.4	19.2	100.0
Bihar	51.9	5.3	57.3	8.1	34.6	100.0
Chhattisgarh	36.1	39.0	75.1	8.4	16.5	100.0
Delhi	24.4	6.9	31.3	68.6	0.1	100.0
Goa	36.1	5.7	41.7	54.6	3.7	100.0
Gujarat	43.7	19.3	63.0	15.9	21.1	100.0
Haryana	41.4	5.3	46.8	27.2	26.0	100.0
Himachal Pradesh	44.3	26.3	70.6	16.8	12.6	100.0
Jammu & Kashmir	37.1	28.0	65.1	22.1	12.8	100.0
Jharkhand	43.4	19.7	63.1	10.4	26.5	100.0
Karnataka	38.6	14.0	52.5	13.4	34.1	100.0
Kerala	35.4	3.5	38.8	25.0	36.1	100.0
Madhya Pradesh	35.3	24.7	60.0	7.2	32.8	100.0
Maharashtra	33.4	21.1	54.4	12.8	32.7	100.0
Manipur	52.0	9.4	61.5	29.2	9.3	100.0
Meghalaya	42.1	21.3	63.3	16.0	20.7	100.0
Mizoram	57.3	24.4	81.8	12.7	5.5	100.0
Nagaland	60.5	4.4	64.9	33.5	1.6	100.0
Odisha	43.4	16.4	59.9	10.8	29.3	100.0
Punjab	36.8	8.3	45.1	24.9	30.0	100.0
Rajasthan	43.9	30.1	74.0	10.9	15.1	100.0
Sikkim	46.7	23.3	70.0	25.0	5.1	100.0
Tamilnadu	30.4	8.1	38.5	21.7	39.8	100.0
Telangana	41.7	12.4	54.1	11.3	34.6	100.0
Tripura	54.8	4.2	59.0	18.8	22.3	100.0
Uttarakhand	48.6	12.2	60.8	24.0	15.2	100.0
Uttar Pradesh	50.3	19.5	69.7	8.5	21.8	100.0
West Bengal	42.1	8.2	50.3	12.9	36.7	100.0
Andaman & N. Island	29.0	6.1	35.1	50.1	14.8	100.0
Chandigarh	23.2	2.4	25.7	69.6	4.7	100.0
Dadra & Nagar Haveli	16.5	23.6	40.1	50.5	9.5	100.0
Daman & Diu	41.0	5.0	46.0	52.1	2.0	100.0
Lakshadweep	0.2	0.0	0.2	47.2	52.7	100.0
Puduchery	21.4	0.5	21.9	45.5	32.6	100.0
All India	**41.4**	**16.7**	**58.0**	**13.4**	**28.6**	**100.0**

Table (19): Percentage distribution of workers in usual status (ps+ss) by broad status in employment for each State/UT

urban male

State \UT	self-employed			regular wage/ salary	casual labour	all
	own account worker, employer	helper in household enterprise	all self employed			
(1)	(2)	(3)	(4)	(5)	(6)	(7)
Andhra Pradesh	34.3	2.4	36.7	45.2	18.1	100.0
Arunachal Pradesh	40.0	1.3	41.3	52.9	5.8	100.0
Assam	45.3	4.9	50.2	39.5	10.3	100.0
Bihar	46.6	4.2	50.8	29.7	19.5	100.0
Chhattisgarh	30.8	6.8	37.7	47.4	15.0	100.0
Delhi	35.5	3.5	39.0	56.3	4.6	100.0
Goa	40.2	2.7	42.8	53.1	4.0	100.0
Gujarat	35.0	5.5	40.4	54.5	5.1	100.0
Haryana	34.0	4.8	38.7	51.0	10.3	100.0
Himachal Pradesh	30.1	5.3	35.4	57.4	7.2	100.0
Jammu & Kashmir	44.1	4.6	48.7	42.4	8.8	100.0
Jharkhand	34.7	3.7	38.4	42.6	19.0	100.0
Karnataka	31.5	3.0	34.5	49.5	16.0	100.0
Kerala	37.2	0.8	38.0	32.0	30.0	100.0
Madhya Pradesh	37.3	6.6	43.8	39.5	16.7	100.0
Maharashtra	29.7	3.9	33.6	55.4	11.1	100.0
Manipur	48.2	2.0	50.2	39.4	10.4	100.0
Meghalaya	25.4	4.3	29.7	48.8	21.4	100.0
Mizoram	35.8	3.2	39.1	47.1	13.8	100.0
Nagaland	36.1	1.0	37.0	55.7	7.3	100.0
Odisha	37.1	3.6	40.8	47.4	11.8	100.0
Punjab	33.3	6.3	39.6	48.8	11.6	100.0
Rajasthan	39.3	6.5	45.8	43.9	10.3	100.0
Sikkim	36.0	3.5	39.4	54.0	6.5	100.0
Tamilnadu	26.1	1.7	27.8	49.5	22.7	100.0
Telangana	28.0	2.1	30.1	54.6	15.3	100.0
Tripura	44.4	1.0	45.4	35.2	19.4	100.0
Uttarakhand	40.7	3.2	43.9	46.4	9.7	100.0
Uttar Pradesh	40.7	6.8	47.5	40.2	12.3	100.0
West Bengal	37.9	3.4	41.3	40.6	18.2	100.0
Andaman & N. Island	23.5	3.1	26.6	59.3	14.1	100.0
Chandigarh	23.0	3.1	26.1	70.7	3.2	100.0
Dadra & Nagar Haveli	13.8	0.4	14.2	85.8	0.1	100.0
Daman & Diu	22.2	2.0	24.2	75.8	0.0	100.0
Lakshadweep	18.5	0.0	18.5	40.3	41.2	100.0
Puduchery	30.2	2.3	32.5	50.5	17.0	100.0
All India	**34.6**	**4.1**	**38.7**	**47.2**	**14.2**	**100.0**

Table (19): Percentage distribution of workers in usual status (ps+ss) by broad status in employment for each State/UT

urban female

State \UT	self-employed			regular wage/ salary	casual labour	all
	own account worker, employer	helper in household enterprise	all self employed			
(1)	(2)	(3)	(4)	(5)	(6)	(7)
Andhra Pradesh	21.5	14.6	36.0	49.3	14.7	100.0
Arunachal Pradesh	14.3	8.8	23.0	75.7	1.2	100.0
Assam	19.1	1.7	20.8	71.7	7.5	100.0
Bihar	36.3	5.1	41.4	57.6	1.0	100.0
Chhattisgarh	16.1	15.8	31.9	51.7	16.4	100.0
Delhi	22.2	3.2	25.3	74.0	0.7	100.0
Goa	24.9	12.0	37.0	53.7	9.4	100.0
Gujarat	29.7	10.4	40.1	48.9	10.9	100.0
Haryana	17.8	5.9	23.7	73.7	2.5	100.0
Himachal Pradesh	27.8	18.8	46.6	46.3	7.1	100.0
Jammu & Kashmir	25.6	19.7	45.2	52.5	2.3	100.0
Jharkhand	16.9	14.8	31.7	45.6	22.7	100.0
Karnataka	21.6	6.6	28.1	60.7	11.2	100.0
Kerala	22.5	7.2	29.7	53.2	17.1	100.0
Madhya Pradesh	30.8	13.3	44.1	41.3	14.6	100.0
Maharashtra	20.7	5.9	26.6	62.8	10.6	100.0
Manipur	46.2	8.6	54.7	42.6	2.6	100.0
Meghalaya	24.8	7.2	32.0	62.6	5.5	100.0
Mizoram	38.3	17.9	56.3	42.1	1.7	100.0
Nagaland	34.7	3.3	38.0	60.7	1.3	100.0
Odisha	21.7	8.9	30.6	50.8	18.6	100.0
Punjab	17.5	6.2	23.7	66.1	10.2	100.0
Rajasthan	32.2	17.4	49.6	45.4	5.0	100.0
Sikkim	24.9	14.9	39.7	58.6	1.7	100.0
Tamilnadu	19.2	8.4	27.5	57.0	15.5	100.0
Telangana	26.7	6.4	33.1	54.3	12.6	100.0
Tripura	20.4	0.0	20.4	60.5	19.1	100.0
Uttarakhand	29.8	10.9	40.8	57.6	1.7	100.0
Uttar Pradesh	22.5	18.3	40.9	52.9	6.2	100.0
West Bengal	41.8	10.7	52.5	42.5	5.0	100.0
Andaman & N. Island	19.0	9.7	28.7	70.0	1.3	100.0
Chandigarh	7.1	2.8	9.9	90.0	0.1	100.0
Dadra & Nagar Haveli	1.4	13.8	15.2	84.8	0.0	100.0
Daman & Diu	33.9	13.1	47.0	53.0	0.0	100.0
Lakshadweep	0.0	0.0	0.0	100.0	0.0	100.0
Puduchery	18.8	9.0	27.8	65.4	6.7	100.0
All India	**24.9**	**9.6**	**34.5**	**54.7**	**10.7**	**100.0**

Table (19): Percentage distribution of workers in usual status (ps+ss) by broad status in employment for each State/UT

urban persons

State \UT	self-employed			regular wage/ salary	casual labour	all
	own account worker, employer	helper in household enterprise	all self employed			
(1)	(2)	(3)	(4)	(5)	(6)	(7)
Andhra Pradesh	30.8	5.7	36.5	46.3	17.2	100.0
Arunachal Pradesh	36.5	2.3	38.8	56.1	5.1	100.0
Assam	41.7	4.5	46.1	44.0	9.9	100.0
Bihar	45.8	4.3	50.1	31.9	18.0	100.0
Chhattisgarh	26.8	9.3	36.1	48.5	15.4	100.0
Delhi	33.3	3.5	36.8	59.2	4.0	100.0
Goa	35.9	5.3	41.2	53.3	5.5	100.0
Gujarat	34.1	6.3	40.4	53.6	6.1	100.0
Haryana	31.1	5.0	36.0	55.1	8.9	100.0
Himachal Pradesh	29.5	8.7	38.2	54.6	7.2	100.0
Jammu & Kashmir	41.0	7.2	48.1	44.2	7.7	100.0
Jharkhand	32.0	5.4	37.4	43.1	19.5	100.0
Karnataka	29.5	3.7	33.2	51.8	15.1	100.0
Kerala	32.8	2.7	35.5	38.3	26.2	100.0
Madhya Pradesh	36.1	7.8	43.9	39.8	16.3	100.0
Maharashtra	27.7	4.3	32.0	57.0	11.0	100.0
Manipur	47.6	3.9	51.5	40.4	8.1	100.0
Meghalaya	25.2	5.2	30.4	53.1	16.4	100.0
Mizoram	36.6	8.0	44.6	45.5	9.9	100.0
Nagaland	35.8	1.3	37.2	56.4	6.4	100.0
Odisha	34.1	4.7	38.8	48.1	13.2	100.0
Punjab	30.6	6.3	36.8	51.8	11.4	100.0
Rajasthan	38.1	8.3	46.4	44.2	9.4	100.0
Sikkim	33.0	6.5	39.5	55.2	5.2	100.0
Tamilnadu	24.1	3.6	27.7	51.7	20.6	100.0
Telangana	27.7	3.1	30.8	54.5	14.7	100.0
Tripura	40.0	0.9	40.9	39.8	19.4	100.0
Uttarakhand	39.3	4.2	43.5	47.8	8.6	100.0
Uttar Pradesh	38.6	8.2	46.7	41.7	11.6	100.0
West Bengal	38.9	5.2	44.1	41.0	14.9	100.0
Andaman & N. Island	22.8	4.2	26.9	61.1	11.9	100.0
Chandigarh	19.4	3.0	22.4	75.1	2.5	100.0
Dadra & Nagar Haveli	12.4	1.9	14.3	85.7	0.1	100.0
Daman & Diu	24.1	3.7	27.8	72.2	0.0	100.0
Lakshadweep	15.2	0.0	15.2	51.2	33.7	100.0
Puduchery	26.9	4.2	31.1	54.8	14.0	100.0
All India	**32.6**	**5.3**	**37.8**	**48.7**	**13.5**	**100.0**

Table (19): Percentage distribution of workers in usual status (ps+ss) by broad status in employment for each State/UT

rural+urban **male**

State \UT	self-employed			regular wage/ salary	casual labour	all
	own account worker, employer	helper in household enterprise	all self employed			
(1)	(2)	(3)	(4)	(5)	(6)	(7)
Andhra Pradesh	38.7	4.2	42.9	26.9	30.2	100.0
Arunachal Pradesh	60.2	7.6	67.8	27.8	4.4	100.0
Assam	51.1	5.2	56.3	25.3	18.4	100.0
Bihar	52.5	5.1	57.6	9.7	32.7	100.0
Chhattisgarh	51.0	15.0	66.0	18.7	15.3	100.0
Delhi	35.2	3.7	38.9	56.6	4.5	100.0
Goa	39.6	2.6	42.2	53.7	4.2	100.0
Gujarat	42.5	10.5	53.0	33.3	13.7	100.0
Haryana	38.3	5.1	43.4	36.2	20.4	100.0
Himachal Pradesh	43.9	10.2	54.1	27.8	18.0	100.0
Jammu & Kashmir	43.5	9.3	52.8	30.7	16.5	100.0
Jharkhand	47.4	6.4	53.7	17.2	29.1	100.0
Karnataka	40.7	6.9	47.6	27.2	25.1	100.0
Kerala	38.6	1.0	39.6	26.1	34.3	100.0
Madhya Pradesh	42.7	13.0	55.7	15.7	28.6	100.0
Maharashtra	38.9	8.2	47.1	31.4	21.5	100.0
Manipur	50.4	6.9	57.3	32.2	10.5	100.0
Meghalaya	44.5	11.3	55.8	21.1	23.1	100.0
Mizoram	53.6	8.8	62.5	27.6	10.0	100.0
Nagaland	53.5	1.1	54.6	41.9	3.5	100.0
Odisha	50.6	6.5	57.1	16.6	26.3	100.0
Punjab	35.3	6.8	42.1	33.9	24.0	100.0
Rajasthan	51.0	11.4	62.4	21.5	16.0	100.0
Sikkim	51.3	6.3	57.7	35.9	6.5	100.0
Tamilnadu	30.8	2.1	33.0	37.5	29.5	100.0
Telangana	44.9	3.1	48.0	31.8	20.2	100.0
Tripura	56.6	2.4	59.1	19.6	21.3	100.0
Uttarakhand	47.6	5.0	52.6	31.7	15.7	100.0
Uttar Pradesh	51.0	11.7	62.7	16.0	21.3	100.0
West Bengal	41.2	5.0	46.1	21.0	32.9	100.0
Andaman & N. Island	29.4	3.4	32.8	53.3	13.8	100.0
Chandigarh	23.0	3.0	26.1	70.6	3.3	100.0
Dadra & Nagar Haveli	17.1	0.8	17.9	78.3	3.9	100.0
Daman & Diu	25.7	1.8	27.5	72.2	0.2	100.0
Lakshadweep	14.0	0.0	14.0	40.4	45.5	100.0
Puduchery	26.1	1.5	27.6	50.6	21.9	100.0
All India	**44.0**	**7.6**	**51.7**	**24.4**	**24.0**	**100.0**

Table (19): Percentage distribution of workers in usual status (ps+ss) by broad status in employment for each State/UT

rural+urban **female**

State \UT	self-employed			regular wage/ salary	casual labour	all
	own account worker, employer	helper in household enterprise	all self employed			
(1)	(2)	(3)	(4)	(5)	(6)	(7)
Andhra Pradesh	16.5	25.3	41.8	16.2	42.0	100.0
Arunachal Pradesh	29.3	46.8	76.1	22.2	1.7	100.0
Assam	15.5	5.6	21.1	61.2	17.7	100.0
Bihar	32.3	7.7	40.0	21.8	38.2	100.0
Chhattisgarh	8.4	65.3	73.7	8.5	17.8	100.0
Delhi	21.6	3.0	24.6	74.7	0.7	100.0
Goa	26.7	12.7	39.4	53.9	6.7	100.0
Gujarat	29.1	27.6	56.7	23.4	19.9	100.0
Haryana	35.1	5.6	40.7	41.6	17.7	100.0
Himachal Pradesh	42.2	43.2	85.4	9.7	4.8	100.0
Jammu & Kashmir	23.5	61.9	85.4	14.0	0.6	100.0
Jharkhand	21.4	51.2	72.6	15.0	12.4	100.0
Karnataka	18.3	20.7	39.0	27.3	33.7	100.0
Kerala	24.3	7.9	32.2	42.3	25.5	100.0
Madhya Pradesh	14.4	44.2	58.6	10.7	30.7	100.0
Maharashtra	12.4	31.1	43.5	24.1	32.3	100.0
Manipur	51.9	10.4	62.3	33.2	4.5	100.0
Meghalaya	33.4	31.1	64.5	19.7	15.8	100.0
Mizoram	34.9	38.1	72.9	25.9	1.2	100.0
Nagaland	57.0	12.7	69.7	30.0	0.2	100.0
Odisha	15.8	40.5	56.3	14.2	29.5	100.0
Punjab	29.8	10.7	40.5	43.3	16.2	100.0
Rajasthan	23.4	57.8	81.2	10.0	8.8	100.0
Sikkim	29.7	41.2	70.8	26.3	2.8	100.0
Tamilnadu	21.9	13.7	35.6	29.2	35.2	100.0
Telangana	21.5	19.8	41.4	18.2	40.5	100.0
Tripura	24.6	10.8	35.5	40.0	24.5	100.0
Uttarakhand	39.9	31.1	71.0	24.7	4.3	100.0
Uttar Pradesh	30.9	44.0	74.9	14.2	10.9	100.0
West Bengal	40.7	15.6	56.2	25.3	18.4	100.0
Andaman & N. Island	13.8	12.6	26.3	61.1	12.6	100.0
Chandigarh	7.6	2.8	10.3	89.4	0.3	100.0
Dadra & Nagar Haveli	6.4	50.1	56.5	35.7	7.8	100.0
Daman & Diu	32.7	15.7	48.4	50.7	0.9	100.0
Lakshadweep	0.0	0.0	0.0	100.0	0.0	100.0
Puduchery	21.7	5.3	27.0	52.1	20.9	100.0
All India	**22.5**	**30.9**	**53.4**	**21.9**	**24.7**	**100.0**

Table (19): Percentage distribution of workers in usual status (ps+ss) by broad status in employment for each State/UT

rural+urban **persons**

State \UT	self-employed			regular wage/ salary	casual labour	all
	own account worker, employer	helper in household enterprise	all self employed			
(1)	(2)	(3)	(4)	(5)	(6)	(7)
Andhra Pradesh	30.7	11.8	42.5	23.1	34.5	100.0
Arunachal Pradesh	55.3	13.8	69.1	26.9	4.0	100.0
Assam	46.5	5.2	51.8	30.0	18.3	100.0
Bihar	51.4	5.2	56.6	10.4	33.0	100.0
Chhattisgarh	34.6	34.3	69.0	14.8	16.3	100.0
Delhi	33.0	3.6	36.6	59.6	3.8	100.0
Goa	35.9	5.4	41.4	53.7	4.9	100.0
Gujarat	39.8	14.0	53.8	31.2	15.0	100.0
Haryana	37.8	5.2	43.0	37.1	19.9	100.0
Himachal Pradesh	43.1	24.9	68.1	19.8	12.2	100.0
Jammu & Kashmir	37.8	24.3	62.1	25.9	11.9	100.0
Jharkhand	41.2	17.0	58.2	16.6	25.2	100.0
Karnataka	35.3	10.3	45.6	27.2	27.2	100.0
Kerala	34.2	3.1	37.3	31.0	31.6	100.0
Madhya Pradesh	35.5	20.9	56.4	14.4	29.1	100.0
Maharashtra	31.3	14.8	46.1	29.3	24.6	100.0
Manipur	50.8	7.8	58.6	32.5	9.0	100.0
Meghalaya	40.0	19.3	59.3	20.5	20.2	100.0
Mizoram	48.3	17.2	65.5	27.1	7.4	100.0
Nagaland	54.2	3.6	57.9	39.3	2.8	100.0
Odisha	42.1	14.8	56.9	16.0	27.1	100.0
Punjab	34.3	7.5	41.8	35.7	22.6	100.0
Rajasthan	42.7	25.4	68.1	18.1	13.8	100.0
Sikkim	43.3	19.2	62.5	32.4	5.1	100.0
Tamilnadu	27.7	6.2	33.9	34.6	31.5	100.0
Telangana	36.6	9.0	45.6	27.0	27.4	100.0
Tripura	52.2	3.6	55.8	22.4	21.8	100.0
Uttarakhand	46.1	10.1	56.2	30.3	13.4	100.0
Uttar Pradesh	47.7	17.0	64.7	15.7	19.6	100.0
West Bengal	41.1	7.3	48.3	21.9	29.8	100.0
Andaman & N. Island	26.3	5.3	31.5	54.9	13.6	100.0
Chandigarh	19.6	3.0	22.6	74.8	2.6	100.0
Dadra & Nagar Haveli	14.5	12.9	27.4	67.8	4.8	100.0
Daman & Diu	26.8	3.9	30.7	69.0	0.3	100.0
Lakshadweep	11.7	0.0	11.7	50.3	38.0	100.0
Puduchery	24.7	2.7	27.4	51.1	21.6	100.0
All India	**38.8**	**13.3**	**52.1**	**23.8**	**24.1**	**100.0**

Table (20): Percentage distribution of usually working persons in usual status (ps+ss) by broad status in employment for each industry of work

all-India rural male

industry as per NIC-2008 (2 digit NIC Division codes and corresponding descriptions)	self-employed			regular wage/ salary	casual labour	all
	own account worker, employer	helper in household enterprise	all self employed			
(1)	(2)	(3)	(4)	(5)	(6)	(7)
01-03 (agriculture)	62.2	15.0	77.2	1.1	21.7	100.0
05-09 (mining & quarrying)	4.7	2.2	6.9	40.8	52.4	100.0
10-33 (manufacturing)	33.0	3.4	36.4	43.2	20.4	100.0
35-39 (electricity and water supply)	12.4	2.3	14.8	80.2	5.1	100.0
41-43 (construction)	9.4	0.3	9.7	3.7	86.6	100.0
05-43 (secondary)	16.8	1.3	18.1	17.9	64.0	100.0
45-47 (trade)	70.1	7.5	77.5	18.8	3.6	100.0
49-53(transport)	42.3	0.5	42.8	41.2	15.9	100.0
55-56 (accommodation & food services	52.8	5.7	58.5	33.4	8.1	100.0
58-99 (other services)	28.9	1.9	30.8	64.2	5.0	100.0
45-99 (tertiary)	48.3	3.8	52.1	40.7	7.1	100.0
total	48.2	9.2	57.4	14.2	28.3	100.0
estimated workers (00)	9,60,150	1,82,959	11,43,109	2,83,591	5,63,477	19,90,176
sample workers	31,722	5,984	37,706	11,301	15,351	64,358

Estimated number of workers given in this Table is design based estimates and may be used as control totals for combining and arriving at rates and ratios. These figures are not intended for providing the number of workers.

Table (20): Percentage distribution of usually working persons in usual status (ps+ss) by broad status in employment for each industry of work

all-India rural female

industry as per NIC-2008 (2 digit NIC Division codes and corresponding descriptions)	self-employed			regular wage/ salary	casual labour	all
	own account worker, employer	helper in household enterprise	all self employed			
(1)	(2)	(3)	(4)	(5)	(6)	(7)
01-03 (agriculture)	18.4	49.4	67.8	1.1	31.1	100.0
05-09 (mining & quarrying)	7.4	7.7	15.1	11.3	73.6	100.0
10-33 (manufacturing)	65.8	11.2	77.0	13.6	9.4	100.0
35-39 (electricity and water supply)	13.5	0.0	13.5	79.9	6.6	100.0
41-43 (construction)	0.2	0.2	0.5	0.5	99.1	100.0
05-43 (secondary)	38.8	6.8	45.6	9.0	45.3	100.0
45-47 (trade)	50.0	34.9	85.0	14.2	0.8	100.0
49-53(transport)	11.1	0.0	11.1	81.4	7.6	100.0
55-56 (accommodation & food services	25.1	38.1	63.2	30.6	6.2	100.0
58-99 (other services)	7.8	2.5	10.3	87.4	2.3	100.0
45-99 (tertiary)	19.8	13.0	32.8	65.0	2.2	100.0
total	21.8	37.9	59.6	11.0	29.3	100.0
estimated workers (00)	1,51,987	2,64,772	4,16,760	76,922	2,05,019	6,98,701
sample workers	5,828	9,119	14,947	3,216	5,445	23,608

Estimated number of workers given in this Table is design based estimates and may be used as control totals for combining and arriving at rates and ratios. These figures are not intended for providing the number of workers.

Table (20): Percentage distribution of usually working persons in usual status (ps+ss) by broad status in employment for each industry of work

all-India rural persons

industry as per NIC-2008 (2 digit NIC Division codes and corresponding descriptions)	self-employed			regular wage/ salary	casual labour	all
	own account worker, employer	helper in household enterprise	all self employed			
(1)	(2)	(3)	(4)	(5)	(6)	(7)
01-03 (agriculture)	48.2	26.0	74.2	1.1	24.7	100.0
05-09 (mining & quarrying)	5.1	3.0	8.2	36.2	55.7	100.0
10-33 (manufacturing)	42.9	5.7	48.6	34.3	17.1	100.0
35-39 (electricity and water supply)	12.5	2.1	14.6	80.1	5.2	100.0
41-43 (construction)	8.3	0.3	8.6	3.3	88.1	100.0
05-43 (secondary)	20.9	2.3	23.2	16.3	60.5	100.0
45-47 (trade)	67.5	11.0	78.5	18.3	3.3	100.0
49-53(transport)	42.1	0.5	42.6	41.5	15.9	100.0
55-56 (accommodation & food services	47.8	11.5	59.3	32.9	7.8	100.0
58-99 (other services)	22.9	2.1	25.0	70.7	4.3	100.0
45-99 (tertiary)	43.4	5.4	48.8	44.9	6.3	100.0
total	41.4	16.7	58.0	13.4	28.6	100.0
estimated workers (00)	11,12,137	4,47,731	15,59,868	3,60,513	7,68,496	26,88,877
sample workers	37,550	15,103	52,653	14,517	20,796	87,966

Estimated number of workers given in this Table is design based estimates and may be used as control totals for combining and arriving at rates and ratios. These figures are not intended for providing the number of workers.

Table (20): Percentage distribution of usually working persons in usual status (ps+ss) by broad status in employment for each industry of work

all-India urban male

industry as per NIC-2008 (2 digit NIC Division codes and corresponding descriptions)	self-employed			regular wage/ salary	casual labour	all
	own account worker, employer	helper in household enterprise	all self employed			
(1)	(2)	(3)	(4)	(5)	(6)	(7)
01-03 (agriculture)	63.8	12.2	76.0	5.4	18.6	100.0
05-09 (mining & quarrying)	10.2	0.4	10.6	80.2	9.2	100.0
10-33 (manufacturing)	26.6	4.5	31.1	58.4	10.5	100.0
35-39 (electricity and water supply)	19.9	3.2	23.1	74.0	2.9	100.0
41-43 (construction)	18.2	1.2	19.4	12.7	68.0	100.0
05-43 (secondary)	23.3	3.3	26.6	44.4	29.0	100.0
45-47 (trade)	54.9	7.9	62.8	33.4	3.9	100.0
49-53(transport)	43.5	1.4	44.9	44.7	10.4	100.0
55-56 (accommodation & food services	41.4	5.5	46.8	41.8	11.4	100.0
58-99 (other services)	23.0	1.3	24.3	72.7	3.0	100.0
45-99 (tertiary)	38.8	3.9	42.7	52.3	5.0	100.0
total	34.6	4.1	38.7	47.2	14.2	100.0
estimated workers (00)	3,06,025	36,513	3,42,538	4,17,748	1,25,402	8,85,688
sample workers	17,714	2,055	19,769	22,196	6,434	48,399

Estimated number of workers given in this Table is design based estimates and may be used as control totals for combining and arriving at rates and ratios. These figures are not intended for providing the number of workers.

Table (20): Percentage distribution of usually working persons in usual status (ps+ss) by broad status in employment for each industry of work

all-India urban female

industry as per NIC-2008 (2 digit NIC Division codes and corresponding descriptions)	self-employed			regular wage/ salary	casual labour	all
	own account worker, employer	helper in household enterprise	all self employed			
(1)	(2)	(3)	(4)	(5)	(6)	(7)
01-03 (agriculture)	30.4	33.3	63.7	3.3	33.0	100.0
05-09 (mining & quarrying)	14.4	0.4	14.7	55.6	29.7	100.0
10-33 (manufacturing)	51.3	11.9	63.2	27.1	9.7	100.0
35-39 (electricity and water supply)	24.3	7.5	31.8	67.9	0.3	100.0
41-43 (construction)	0.3	1.1	1.4	9.0	89.6	100.0
05-43 (secondary)	43.6	10.3	53.8	25.4	20.7	100.0
45-47 (trade)	42.8	20.1	62.9	32.9	4.2	100.0
49-53(transport)	9.2	0.0	9.2	80.9	9.9	100.0
55-56 (accommodation & food services	18.8	32.6	51.4	32.2	16.3	100.0
58-99 (other services)	9.5	1.8	11.3	86.5	2.3	100.0
45-99 (tertiary)	15.6	6.4	21.9	74.7	3.4	100.0
total	24.9	9.6	34.5	54.7	10.7	100.0
estimated workers (00)	57,561	22,225	79,786	1,26,516	24,831	2,31,133
sample workers	3,299	1,309	4,608	6,777	1,132	12,517

Estimated number of workers given in this Table is design based estimates and may be used as control totals for combining and arriving at rates and ratios. These figures are not intended for providing the number of workers.

Table (20): Percentage distribution of usually working persons in usual status (ps+ss) by broad status in employment for each industry of work

all-India urban persons

industry as per NIC-2008 (2 digit NIC Division codes and corresponding descriptions)	self-employed			regular wage/ salary	casual labour	all
	own account worker, employer	helper in household enterprise	all self employed			
(1)	(2)	(3)	(4)	(5)	(6)	(7)
01-03 (agriculture)	54.0	18.4	72.4	4.8	22.8	100.0
05-09 (mining & quarrying)	10.5	0.4	10.9	78.8	10.3	100.0
10-33 (manufacturing)	32.2	6.2	38.4	51.3	10.3	100.0
35-39 (electricity and water supply)	20.4	3.6	24.0	73.4	2.6	100.0
41-43 (construction)	16.7	1.2	17.8	12.4	69.8	100.0
05-43 (secondary)	26.9	4.6	31.4	41.0	27.6	100.0
45-47 (trade)	53.5	9.3	62.8	33.3	3.9	100.0
49-53(transport)	42.7	1.4	44.1	45.5	10.4	100.0
55-56 (accommodation & food services	37.3	10.4	47.6	40.0	12.3	100.0
58-99 (other services)	18.5	1.4	19.9	77.3	2.8	100.0
45-99 (tertiary)	33.8	4.5	38.2	57.1	4.7	100.0
total	32.6	5.3	37.8	48.7	13.5	100.0
estimated workers (00)	3,63,585	58,738	4,22,323	5,44,265	1,50,233	11,16,821
sample workers	21,013	3,364	24,377	28,973	7,566	60,916

Estimated number of workers given in this Table is design based estimates and may be used as control totals for combining and arriving at rates and ratios. These figures are not intended for providing the number of workers.

Table (20): Percentage distribution of usually working persons in usual status (ps+ss) by broad status in employment for each industry of work

all-India rural+urban male

industry as per NIC-2008 (2 digit NIC Division codes and corresponding descriptions)	self-employed			regular wage/ salary	casual labour	all
	own account worker, employer	helper in household enterprise	all self employed			
(1)	(2)	(3)	(4)	(5)	(6)	(7)
01-03 (agriculture)	62.2	14.9	77.2	1.2	21.6	100.0
05-09 (mining & quarrying)	6.9	1.5	8.4	56.8	34.8	100.0
10-33 (manufacturing)	29.4	4.0	33.4	51.8	14.8	100.0
35-39 (electricity and water supply)	16.7	2.8	19.5	76.7	3.8	100.0
41-43 (construction)	11.6	0.5	12.1	5.9	82.0	100.0
05-43 (secondary)	19.4	2.1	21.5	28.5	50.0	100.0
45-47 (trade)	62.0	7.7	69.7	26.5	3.8	100.0
49-53(transport)	42.8	0.9	43.7	42.8	13.5	100.0
55-56 (accommodation & food services	46.4	5.6	51.9	38.1	10.0	100.0
58-99 (other services)	25.5	1.5	27.0	69.1	3.9	100.0
45-99 (tertiary)	43.2	3.9	47.1	46.9	6.0	100.0
total	44.0	7.6	51.7	24.4	24.0	100.0
estimated workers (00)	12,66,174	2,19,472	14,85,646	7,01,339	6,88,879	28,75,864
sample workers	49,436	8,039	57,475	33,497	21,785	1,12,757

Estimated number of workers given in this Table is design based estimates and may be used as control totals for combining and arriving at rates and ratios. These figures are not intended for providing the number of workers.

Table (20): Percentage distribution of usually working persons in usual status (ps+ss) by broad status in employment for each industry of work

all-India rural+urban female

industry as per NIC-2008 (2 digit NIC Division codes and corresponding descriptions)	self-employed			regular wage/ salary	casual labour	all
	own account worker, employer	helper in household enterprise	all self employed			
(1)	(2)	(3)	(4)	(5)	(6)	(7)
01-03 (agriculture)	18.9	48.8	67.7	1.2	31.2	100.0
05-09 (mining & quarrying)	8.7	6.4	15.1	19.3	65.7	100.0
10-33 (manufacturing)	58.9	11.5	70.5	20.0	9.5	100.0
35-39 (electricity and water supply)	19.4	4.1	23.5	73.4	3.2	100.0
41-43 (construction)	0.2	0.4	0.6	2.0	97.4	100.0
05-43 (secondary)	40.7	8.1	48.8	15.4	35.8	100.0
45-47 (trade)	46.4	27.5	74.0	23.5	2.5	100.0
49-53(transport)	9.7	0.0	9.7	81.0	9.3	100.0
55-56 (accommodation & food services	21.6	35.0	56.6	31.5	11.9	100.0
58-99 (other services)	8.9	2.1	10.9	86.8	2.3	100.0
45-99 (tertiary)	17.2	9.0	26.3	70.9	2.9	100.0
total	22.5	30.9	53.4	21.9	24.7	100.0
estimated workers (00)	2,09,548	2,86,997	4,96,545	2,03,439	2,29,850	9,29,834
sample workers	9,127	10,428	19,555	9,993	6,577	36,125

Estimated number of workers given in this Table is design based estimates and may be used as control totals for combining and arriving at rates and ratios. These figures are not intended for providing the number of workers.

Table (20): Percentage distribution of usually working persons in usual status (ps+ss) by broad status in employment for each industry of work

all-India rural+urban persons

industry as per NIC-2008 (2 digit NIC Division codes and corresponding descriptions)	self-employed			regular wage/ salary	casual labour	all
	own account worker, employer	helper in household enterprise	all self employed			
(1)	(2)	(3)	(4)	(5)	(6)	(7)
01-03 (agriculture)	48.4	25.7	74.1	1.2	24.7	100.0
05-09 (mining & quarrying)	7.1	2.0	9.2	52.3	38.5	100.0
10-33 (manufacturing)	37.0	6.0	43.0	43.6	13.4	100.0
35-39 (electricity and water supply)	17.0	2.9	19.9	76.3	3.7	100.0
41-43 (construction)	10.4	0.5	10.8	5.5	83.7	100.0
05-43 (secondary)	23.3	3.2	26.5	26.1	47.4	100.0
45-47 (trade)	60.1	10.1	70.2	26.2	3.6	100.0
49-53(transport)	42.4	0.9	43.3	43.3	13.4	100.0
55-56 (accommodation & food services	41.9	10.9	52.8	36.9	10.3	100.0
58-99 (other services)	20.3	1.7	22.0	74.6	3.4	100.0
45-99 (tertiary)	38.1	4.9	43.0	51.6	5.4	100.0
total	38.8	13.3	52.1	23.8	24.1	100.0
estimated workers (00)	14,75,722	5,06,469	19,82,192	9,04,777	9,18,728	38,05,698
sample workers	58,563	18,467	77,030	43,490	28,362	1,48,882

Estimated number of workers given in this Table is design based estimates and may be used as control totals for combining and arriving at rates and ratios. These figures are not intended for providing the number of workers.

Table (21): Percentage distribution of persons by usual status (ps+ss) for each general educational level

rural **male** **age group:15-29 years**

usual activity (ps+ss)		general education level										persons	
status	industry	not literate	literate & upto primary	middle	secondary	higher secondary	diploma/ certificate course	graduate	post graduate & above	secondary & above	all (incl. n.r.)	estd. (00)	sample
(1)	(2)	(3)	(4)	(5)	(6)	(7)	(8)	(9)	(10)	(11)	(12)	(13)	(14)
11,12	01-03	11.7	7.9	5.8	3.6	4.2	1.5	5.8	3.7	4.1	5.4	55,860	1,676
11,12	05-43	2.7	2.7	1.5	1.4	0.7	2.5	0.9	0.3	1.1	1.5	15,381	561
11,12	45-96	3.4	4.7	4.4	3.7	4.2	4.4	7.6	7.5	4.6	4.5	46,483	1,612
11,12	01-96	17.9	15.3	11.8	8.7	9.2	8.4	14.3	11.5	9.8	11.4	1,17,725	3,849
21	01-03	13.3	14.0	11.9	7.6	8.8	4.9	9.2	7.3	8.2	10.2	1,04,948	3,496
21	05-43	0.3	0.5	0.5	0.5	0.3	0.8	0.4	0.0	0.4	0.4	4,417	173
21	45-96	0.1	0.9	1.1	1.2	1.3	1.7	1.8	2.5	1.4	1.2	12,219	399
21	01-96	13.7	15.5	13.5	9.2	10.4	7.4	11.5	9.8	10.0	11.8	1,21,584	4,068
11-21	01-03	25.0	21.9	17.8	11.2	13.0	6.5	15.0	11.0	12.3	15.6	1,60,808	5,172
11-21	05-43	3.0	3.2	2.0	1.8	1.0	3.4	1.3	0.3	1.5	1.9	19,799	734
11-21	45-96	3.6	5.6	5.5	4.9	5.5	6.0	9.4	10.1	6.0	5.7	58,702	2,011
11-21	01-96	31.6	30.7	25.3	17.9	19.5	15.8	25.8	21.4	19.8	23.3	2,39,309	7,917
31	01-03	0.4	0.4	0.3	0.1	0.1	0.3	0.1	0.0	0.1	0.2	2,521	103
31	05-43	1.8	3.4	2.9	2.5	3.1	17.5	3.8	5.1	3.5	3.3	33,625	1,214
31	45-99	2.5	4.2	4.0	4.2	5.4	11.6	15.2	28.2	7.3	5.8	59,449	2,335
31	01-99	4.7	8.1	7.2	6.8	8.7	29.4	19.2	33.3	11.0	9.3	95,595	3,652
41	x	0.6	0.0	0.2	0.1	0.0	0.5	0.1	0.0	0.1	0.1	1,309	53
51	01-03	15.0	13.1	7.1	2.8	2.1	2.5	1.1	0.5	2.2	5.5	56,953	1,345
51	05-43	22.6	22.4	11.8	6.3	4.0	4.3	2.0	1.1	4.6	9.7	99,744	2,942
51	45-99	2.5	2.4	1.1	1.0	0.5	1.8	0.4	0.6	0.8	1.2	11,930	381
51	01-99	40.1	37.9	20.0	10.2	6.6	8.7	3.5	2.2	7.5	16.4	1,68,626	4,668
41&51	01-99	40.7	37.9	20.2	10.3	6.6	9.1	3.5	2.2	7.6	16.5	1,69,935	4,721
11-51	01-03	40.5	35.4	25.2	14.1	15.2	9.3	16.2	11.5	14.6	21.4	2,20,282	6,620
11-51	05-43	28.0	29.1	17.0	10.8	8.2	25.6	7.2	6.5	9.7	15.0	1,54,476	4,943
11-51	45-99	8.5	12.3	10.6	10.1	11.5	19.5	25.0	38.9	14.1	12.6	1,30,081	4,727
11-51	01-99	77.0	76.7	52.8	35.0	34.8	54.4	48.5	56.9	38.4	49.1	5,04,839	16,290
81	x	7.8	7.7	8.5	5.9	7.7	25.4	25.7	29.7	11.1	9.8	1,00,323	3,403
11-81	x	84.8	84.4	61.3	40.9	42.5	79.8	74.2	86.6	49.5	58.8	6,05,163	19,693
UR	x	9.2	9.1	13.9	14.4	18.0	31.8	34.7	34.3	22.4	16.6	x	x
91	x	0.8	12.3	36.3	57.7	56.6	19.1	24.7	11.3	49.4	38.7	3,98,069	14,902
92	x	1.1	0.6	0.5	0.4	0.3	0.2	0.6	0.4	0.4	0.5	4,951	210
93	x	0.9	0.6	0.2	0.1	0.0	0.0	0.0	0.0	0.1	0.2	2,028	85
94	x	0.6	0.5	0.3	0.1	0.1	0.1	0.0	0.0	0.1	0.2	2,243	41
95	x	9.1	0.8	0.7	0.3	0.2	0.2	0.1	0.0	0.2	0.8	8,704	265
97	x	2.7	0.8	0.8	0.4	0.4	0.7	0.4	1.6	0.5	0.7	7,280	263
99	x	0.0	0.0	0.0	0.0	0.0	0.0	0.0	0.0	0.0	0.0	0	0
91-99	x	15.2	15.6	38.7	59.1	57.5	20.2	25.8	13.4	50.5	41.2	4,23,274	15,766
11-99	x	100.0	100.0	100.0	100.0	100.0	100.0	100.0	100.0	100.0	100.0	10,28,437	35,459
estd. persons (00)		48,819	1,30,656	2,85,619	2,31,775	2,05,481	20,478	89,367	15,879	5,62,980	10,28,437	x	x
sample persons		911	3,036	9,445	9,904	7,935	709	3,038	461	22,047	35,459	x	x

Estimated number of persons given in the above table is design based estimates and may be used as control totals for combining and arriving at rates and ratios, which can then be applied to the population projections. These figures are not intended for providing estimates of the current population.

Table (21): Percentage distribution of persons by usual status (ps+ss) for each general educational level

rural **female** **age group:15-29 years**

usual activity (ps+ss)		general education level										persons	
status	industry	not literate	literate & upto primary	middle	secondary	higher secondary	diploma/ certificate course	graduate	post graduate & above	secondary & above	all (incl. n.r.)	estd. (00)	sample
(1)	(2)	(3)	(4)	(5)	(6)	(7)	(8)	(9)	(10)	(11)	(12)	(13)	(14)
11,12	01-03	2.0	1.5	0.8	0.3	0.5	0.1	0.6	0.4	0.4	0.9	8,717	336
11,12	05-43	0.8	1.6	1.8	1.2	0.8	2.6	0.7	0.3	1.0	1.3	12,540	477
11,12	45-96	0.0	0.2	0.2	0.3	0.3	0.9	1.2	2.1	0.5	0.3	3,413	152
11,12	01-96	2.8	3.4	2.9	1.8	1.6	3.7	2.5	2.8	1.9	2.5	24,670	965
21	01-03	9.2	7.3	5.4	3.4	3.1	3.0	2.2	3.5	3.1	5.1	49,937	1,782
21	05-43	0.3	0.4	0.2	0.2	0.1	0.0	0.1	0.1	0.2	0.2	2,256	75
21	45-96	0.0	0.3	0.4	0.2	0.2	0.0	0.2	0.0	0.2	0.2	2,329	86
21	01-96	9.6	8.1	5.9	3.9	3.4	3.0	2.5	3.6	3.5	5.5	54,522	1,943
11-21	01-03	11.2	8.9	6.2	3.8	3.6	3.2	2.8	3.9	3.5	5.9	58,654	2,118
11-21	05-43	1.1	2.0	2.0	1.4	1.0	2.6	0.7	0.4	1.1	1.5	14,795	552
11-21	45-96	0.1	0.6	0.6	0.5	0.5	1.0	1.4	2.1	0.7	0.6	5,742	238
11-21	01-96	12.3	11.4	8.8	5.7	5.0	6.7	5.0	6.4	5.4	8.0	79,192	2,908
31	01-03	0.0	0.4	0.2	0.0	0.0	0.0	0.1	0.0	0.0	0.1	1,474	40
31	05-43	0.2	0.1	0.4	0.4	0.3	4.3	0.3	0.0	0.4	0.3	3,289	113
31	45-99	0.1	0.6	0.5	1.0	1.9	10.0	5.9	14.5	2.7	1.5	14,916	681
31	01-99	0.4	1.1	1.2	1.4	2.2	14.3	6.2	14.6	3.1	2.0	19,679	834
41	x	0.3	0.3	0.1	0.2	0.1	0.6	0.2	0.0	0.2	0.2	1,948	85
51	01-03	6.3	6.2	2.3	1.6	0.5	1.4	0.7	0.8	1.0	2.8	27,185	591
51	05-43	1.7	1.1	0.6	0.3	0.1	1.0	0.1	0.0	0.2	0.6	6,145	153
51	45-99	0.0	0.0	0.1	0.0	0.0	0.2	0.0	0.0	0.0	0.0	268	21
51	01-99	8.0	7.4	3.0	1.9	0.6	2.6	0.8	0.8	1.2	3.4	33,598	765
41&51	01-99	8.4	7.6	3.1	2.1	0.7	3.2	1.0	0.8	1.4	3.6	35,546	850
11-51	01-03	17.4	15.5	8.7	5.4	4.1	4.5	3.6	4.7	4.6	8.8	87,313	2,749
11-51	05-43	3.4	3.5	3.2	2.3	1.4	8.5	1.2	0.4	1.8	2.7	26,177	903
11-51	45-99	0.2	1.1	1.2	1.6	2.4	11.2	7.4	16.6	3.5	2.1	20,927	940
11-51	01-99	21.1	20.2	13.1	9.2	7.9	24.3	12.2	21.7	9.9	13.6	1,34,417	4,592
81	x	0.0	0.4	0.6	0.8	2.2	21.5	12.5	22.0	4.2	2.2	21,562	1,035
11-81	x	21.1	20.6	13.7	10.0	10.1	45.8	24.7	43.7	14.1	15.8	1,55,979	5,627
UR	x	0.0	2.0	4.0	7.7	21.8	47.0	50.7	50.3	30.0	13.8	x	x
91	x	0.2	7.9	28.7	50.0	47.7	14.9	22.3	7.5	42.7	28.7	2,83,632	10,659
92	x	47.4	45.6	40.2	29.4	32.3	34.5	41.9	36.8	32.8	38.4	3,79,167	11,366
93	x	26.9	25.2	16.4	10.1	9.2	3.3	10.4	11.3	9.7	15.9	1,57,041	4,449
94	x	1.2	0.5	0.4	0.3	0.3	0.9	0.5	0.5	0.3	0.5	4,873	146
95	x	1.8	0.2	0.2	0.1	0.1	0.6	0.0	0.0	0.1	0.3	3,313	126
97	x	1.4	0.1	0.3	0.1	0.3	0.0	0.2	0.2	0.2	0.4	3,609	121
99	x	0.0	0.0	0.0	0.0	0.0	0.0	0.0	0.0	0.0	0.0	0	0
91-99	x	78.9	79.4	86.3	90.0	89.9	54.2	75.3	56.3	85.9	84.2	8,31,637	26,867
11-99	x	100.0	100.0	100.0	100.0	100.0	100.0	100.0	100.0	100.0	100.0	9,87,616	32,494
estd. persons (00)		1,13,562	1,52,974	2,60,924	1,91,628	1,70,975	7,319	73,799	15,678	4,59,398	9,87,616	x	x
sample persons		2,293	3,812	9,335	8,001	6,033	299	2,227	465	17,025	32,494	x	x

Estimated number of persons given in the above table is design based estimates and may be used as control totals for combining and arriving at rates and ratios, which can then be applied to the population projections. These figures are not intended for providing estimates of the current population.

Table (21): Percentage distribution of persons by usual status (ps+ss) for each general educational level

rural **persons** **age group:15-29 years**

usual activity (ps+ss)		general education level										persons	
status	industry	not literate	literate & upto primary	middle	secondary	higher secondary	diploma/ certificate course	graduate	post graduate & above	secondary & above	all (incl. n.r.)	estd. (00)	sample
(1)	(2)	(3)	(4)	(5)	(6)	(7)	(8)	(9)	(10)	(11)	(12)	(13)	(14)
11,12	01-03	4.9	4.4	3.4	2.1	2.5	1.2	3.5	2.1	2.5	3.2	64,577	2,012
11,12	05-43	1.4	2.1	1.7	1.3	0.8	2.5	0.8	0.3	1.0	1.4	27,921	1,038
11,12	45-96	1.0	2.3	2.4	2.1	2.5	3.5	4.7	4.8	2.8	2.5	49,896	1,764
11,12	01-96	7.3	8.9	7.5	5.6	5.7	7.2	9.0	7.2	6.3	7.1	1,42,394	4,814
21	01-03	10.4	10.4	8.8	5.7	6.2	4.4	6.0	5.4	5.9	7.7	1,54,885	5,278
21	05-43	0.3	0.4	0.4	0.4	0.2	0.6	0.3	0.1	0.3	0.3	6,673	248
21	45-96	0.1	0.6	0.7	0.8	0.8	1.2	1.1	1.3	0.8	0.7	14,548	485
21	01-96	10.8	11.5	9.9	6.8	7.2	6.3	7.4	6.7	7.0	8.7	1,76,106	6,011
11-21	01-03	15.3	14.9	12.2	7.8	8.7	5.6	9.5	7.5	8.4	10.9	2,19,462	7,290
11-21	05-43	1.7	2.6	2.0	1.6	1.0	3.1	1.1	0.4	1.3	1.7	34,594	1,286
11-21	45-96	1.1	2.9	3.2	2.9	3.2	4.7	5.8	6.1	3.6	3.2	64,444	2,249
11-21	01-96	18.1	20.3	17.4	12.4	12.9	13.4	16.4	13.9	13.3	15.8	3,18,501	10,825
31	01-03	0.1	0.4	0.3	0.1	0.1	0.2	0.1	0.0	0.1	0.2	3,995	143
31	05-43	0.7	1.6	1.7	1.6	1.8	14.0	2.2	2.6	2.1	1.8	36,913	1,327
31	45-99	0.8	2.2	2.3	2.7	3.8	11.2	11.0	21.4	5.3	3.7	74,366	3,016
31	01-99	1.7	4.3	4.4	4.4	5.7	25.4	13.3	24.0	7.5	5.7	1,15,274	4,486
41	x	0.4	0.2	0.2	0.1	0.1	0.5	0.1	0.0	0.1	0.2	3,257	138
51	01-03	8.9	9.4	4.8	2.2	1.4	2.2	0.9	0.7	1.7	4.2	84,137	1,936
51	05-43	8.0	10.9	6.5	3.6	2.2	3.4	1.1	0.6	2.6	5.3	1,05,889	3,095
51	45-99	0.7	1.1	0.6	0.6	0.3	1.4	0.2	0.3	0.4	0.6	12,198	402
51	01-99	17.7	21.4	11.9	6.4	3.9	7.1	2.3	1.5	4.7	10.0	2,02,224	5,433
41&51	01-99	18.1	21.6	12.1	6.6	3.9	7.6	2.4	1.5	4.8	10.2	2,05,481	5,571
11-51	01-03	24.4	24.7	17.3	10.2	10.1	8.1	10.5	8.1	10.1	15.3	3,07,595	9,369
11-51	05-43	10.8	15.3	10.4	6.9	5.1	21.1	4.5	3.5	6.1	9.0	1,80,654	5,846
11-51	45-99	2.7	6.3	6.1	6.2	7.3	17.3	17.0	27.8	9.3	7.5	1,51,008	5,667
11-51	01-99	37.9	46.2	33.8	23.3	22.6	46.5	32.1	39.5	25.6	31.7	6,39,256	20,882
81	x	2.3	3.8	4.7	3.6	5.2	24.4	19.8	25.8	8.0	6.0	1,21,886	4,438
11-81	x	40.2	50.0	38.5	26.9	27.8	70.8	51.8	65.3	33.6	37.8	7,61,142	25,320
UR	x	5.8	7.5	12.2	13.2	18.7	34.4	38.1	39.6	23.8	16.0	x	x
91	x	0.4	9.9	32.7	54.2	52.6	18.0	23.6	9.4	46.4	33.8	6,81,701	25,561
92	x	33.5	24.9	19.4	13.5	14.8	9.2	19.3	18.5	15.0	19.1	3,84,118	11,576
93	x	19.1	13.9	7.9	4.6	4.2	0.9	4.7	5.6	4.4	7.9	1,59,069	4,534
94	x	1.0	0.5	0.4	0.2	0.2	0.3	0.2	0.3	0.2	0.4	7,116	187
95	x	4.0	0.5	0.5	0.2	0.1	0.3	0.1	0.0	0.2	0.6	12,017	391
97	x	1.8	0.4	0.6	0.3	0.3	0.5	0.3	0.9	0.3	0.5	10,889	384
99	x	0.0	0.0	0.0	0.0	0.0	0.0	0.0	0.0	0.0	0.0	0	0
91-99	x	59.8	50.0	61.5	73.1	72.2	29.2	48.2	34.7	66.4	62.2	12,54,911	42,633
11-99	x	100.0	100.0	100.0	100.0	100.0	100.0	100.0	100.0	100.0	100.0	20,16,052	67,953
estd. persons (00)		1,62,381	2,83,630	5,46,543	4,23,403	3,76,456	27,797	1,63,166	31,557	10,22,378	20,16,052	x	x
sample persons		3,204	6,848	18,780	17,905	13,968	1,008	5,265	926	39,072	67,953	x	x

Estimated number of persons given in the above table is design based estimates and may be used as control totals for combining and arriving at rates and ratios, which can then be applied to the population projections. These figures are not intended for providing estimates of the current population.

Table (21): Percentage distribution of persons by usual status (ps+ss) for each general educational level

urban **male** **age group:15-29 years**

usual activity (ps+ss)		general education level										persons	
status	industry	not literate	literate & upto primary	middle	secondary	higher secondary	diploma/ certificate course	graduate	post graduate & above	secondary & above	all (incl. n.r.)	estd. (00)	sample
(1)	(2)	(3)	(4)	(5)	(6)	(7)	(8)	(9)	(10)	(11)	(12)	(13)	(14)
11,12	01-03	1.6	0.6	0.4	0.3	0.3	0.0	0.2	0.0	0.2	0.4	1,772	112
11,12	05-43	4.5	4.7	2.8	1.4	0.9	1.4	1.2	1.3	1.2	1.9	9,293	499
11,12	45-96	9.4	8.5	6.9	4.3	4.0	3.4	5.9	6.3	4.7	5.6	26,930	1,575
11,12	01-96	15.4	13.8	10.1	6.0	5.2	4.8	7.3	7.6	6.1	7.9	37,995	2,186
21	01-03	2.2	1.6	1.0	0.5	0.4	0.2	0.5	0.6	0.4	0.7	3,454	182
21	05-43	2.4	1.8	1.4	1.2	0.7	1.8	1.2	1.6	1.1	1.2	5,946	310
21	45-96	3.0	2.1	2.7	2.5	2.0	1.8	3.0	5.2	2.6	2.6	12,294	713
21	01-96	7.7	5.4	5.1	4.2	3.1	3.7	4.6	7.4	4.1	4.5	21,693	1,205
11-21	01-03	3.8	2.2	1.5	0.8	0.7	0.2	0.7	0.6	0.7	1.1	5,225	294
11-21	05-43	6.9	6.4	4.2	2.6	1.6	3.2	2.4	2.8	2.2	3.2	15,238	809
11-21	45-96	12.4	10.6	9.5	6.8	6.0	5.2	8.8	11.5	7.2	8.2	39,224	2,288
11-21	01-96	23.1	19.2	15.2	10.3	8.2	8.5	11.9	15.0	10.1	12.4	59,688	3,391
31	01-03	0.0	0.3	0.0	0.1	0.3	0.0	0.1	0.2	0.1	0.1	579	22
31	05-43	6.9	17.4	12.7	7.1	5.8	22.8	9.1	6.5	8.0	9.8	46,901	2,105
31	45-99	11.0	15.2	15.6	12.0	11.5	21.6	30.1	45.5	18.8	17.5	84,085	4,293
31	01-99	17.9	32.9	28.3	19.2	17.5	44.4	39.3	52.2	26.9	27.4	1,31,565	6,420
41	x	0.7	0.1	0.2	0.0	0.0	0.0	0.0	0.0	0.0	0.1	388	28
51	01-03	0.3	0.3	0.2	0.3	0.1	0.0	0.0	0.0	0.1	0.2	806	62
51	05-43	19.7	19.5	8.6	4.8	1.6	3.3	0.4	0.0	2.2	5.7	27,256	1,343
51	45-99	7.8	5.7	2.4	1.5	0.7	0.8	0.2	0.2	0.8	1.8	8,715	435
51	01-99	27.8	25.5	11.3	6.6	2.4	4.1	0.6	0.2	3.1	7.7	36,777	1,840
41&51	01-99	28.4	25.6	11.4	6.6	2.4	4.1	0.6	0.2	3.2	7.7	37,165	1,868
11-51	01-03	4.1	2.8	1.7	1.2	1.0	0.2	0.7	0.8	0.9	1.4	6,611	378
11-51	05-43	34.1	43.5	25.7	14.5	9.0	29.2	11.9	9.3	12.5	18.7	89,784	4,285
11-51	45-99	31.2	31.5	27.5	20.3	18.2	27.6	39.2	57.3	26.8	27.5	1,32,024	7,016
11-51	01-99	69.4	77.8	55.0	36.0	28.2	57.0	51.8	67.4	40.3	47.6	2,28,418	11,679
81	x	11.9	7.6	8.1	6.0	6.7	20.2	23.3	19.9	12.2	10.9	52,446	3,063
11-81	x	81.3	85.3	63.0	42.0	34.9	77.2	75.1	87.3	52.5	58.6	2,80,864	14,742
UR	x	14.6	8.9	12.8	14.3	19.2	26.2	31.0	22.8	23.3	18.7	x	x
91	x	1.1	11.2	34.1	56.0	63.6	21.4	23.2	12.2	45.9	38.8	1,85,930	11,260
92	x	1.0	0.5	0.6	0.6	0.5	0.2	0.4	0.1	0.5	0.5	2,432	155
93	x	0.4	0.1	0.1	0.1	0.0	0.0	0.0	0.0	0.0	0.1	322	51
94	x	0.1	0.2	0.2	0.1	0.0	0.5	0.2	0.0	0.1	0.1	610	36
95	x	9.6	1.0	0.7	0.2	0.1	0.1	0.1	0.2	0.1	0.6	3,103	166
97	x	6.6	1.6	1.4	1.1	0.9	0.7	1.0	0.1	0.9	1.3	6,311	291
99	x	0.0	0.0	0.0	0.0	0.0	0.0	0.0	0.0	0.0	0.0	0	0
91-99	x	18.7	14.7	37.0	58.0	65.1	22.8	24.9	12.7	47.5	41.4	1,98,708	11,959
11-99	x	100.0	100.0	100.0	100.0	100.0	100.0	100.0	100.0	100.0	100.0	4,79,572	26,701
estd. persons (00)		16,641	42,501	99,946	93,826	1,08,978	17,394	83,049	16,930	3,20,178	4,79,572	x	x
sample persons		683	1,874	5,479	6,073	6,548	921	4,287	819	18,648	26,701	x	x

Estimated number of persons given in the above table is design based estimates and may be used as control totals for combining and arriving at rates and ratios, which can then be applied to the population projections. These figures are not intended for providing estimates of the current population.

Table (21): Percentage distribution of persons by usual status (ps+ss) for each general educational level

urban **female** **age group:15-29 years**

usual activity (ps+ss)		general education level										persons	
status	industry	not literate	literate & upto primary	middle	secondary	higher secondary	diploma/ certificate course	graduate	post graduate & above	secondary & above	all (incl. n.r.)	estd. (00)	sample
(1)	(2)	(3)	(4)	(5)	(6)	(7)	(8)	(9)	(10)	(11)	(12)	(13)	(14)
11,12	01-03	0.2	0.1	0.1	0.0	0.0	0.5	0.0	0.0	0.0	0.1	227	17
11,12	05-43	2.1	4.0	2.9	1.4	0.8	1.0	0.5	0.2	0.8	1.6	6,914	341
11,12	45-96	0.3	0.6	0.5	0.6	0.6	0.5	1.7	1.9	1.0	0.8	3,706	238
11,12	01-96	2.6	4.7	3.5	2.0	1.4	2.1	2.2	2.1	1.9	2.5	10,846	596
21	01-03	0.1	1.6	0.2	0.1	0.1	0.0	0.1	0.4	0.1	0.3	1,123	65
21	05-43	2.3	0.9	0.8	0.4	0.4	0.0	0.2	0.2	0.3	0.6	2,466	104
21	45-96	0.1	0.5	0.4	0.2	0.3	0.5	0.4	0.7	0.3	0.3	1,532	117
21	01-96	2.6	3.0	1.3	0.7	0.7	0.5	0.7	1.2	0.8	1.2	5,121	286
11-21	01-03	0.4	1.7	0.3	0.1	0.1	0.5	0.1	0.4	0.1	0.3	1,350	82
11-21	05-43	4.4	5.0	3.7	1.7	1.2	1.0	0.7	0.4	1.1	2.1	9,379	445
11-21	45-96	0.4	1.1	0.9	0.9	0.9	1.0	2.1	2.5	1.4	1.2	5,238	355
11-21	01-96	5.2	7.7	4.8	2.7	2.2	2.6	2.9	3.3	2.6	3.6	15,967	882
31	01-03	0.0	0.0	0.0	0.0	0.0	0.2	0.0	0.1	0.0	0.0	48	4
31	05-43	1.0	1.9	1.3	0.9	0.6	2.1	1.2	1.2	0.9	1.1	4,757	236
31	45-99	6.8	4.5	2.4	2.6	3.2	19.3	16.6	23.6	8.8	7.1	31,242	1,654
31	01-99	7.8	6.3	3.7	3.5	3.9	21.6	17.8	24.8	9.7	8.2	36,047	1,894
41	x	0.2	0.1	0.2	0.0	0.0	0.0	0.0	0.0	0.0	0.0	197	4
51	01-03	0.4	0.2	0.4	0.1	0.0	0.0	0.0	0.0	0.0	0.1	567	28
51	05-43	2.9	1.8	0.8	0.4	0.2	0.8	0.1	0.0	0.2	0.6	2,715	102
51	45-99	0.6	0.2	0.2	0.0	0.1	0.0	0.1	0.0	0.1	0.1	619	42
51	01-99	3.9	2.2	1.4	0.5	0.3	0.8	0.3	0.0	0.3	0.9	3,900	172
41&51	01-99	4.1	2.2	1.6	0.5	0.3	0.8	0.3	0.0	0.3	0.9	4,097	176
11-51	01-03	0.8	1.9	0.7	0.2	0.1	0.7	0.1	0.5	0.2	0.4	1,965	114
11-51	05-43	8.5	8.6	5.9	3.0	2.0	3.9	2.1	1.6	2.3	3.9	17,047	787
11-51	45-99	7.7	5.8	3.5	3.5	4.2	20.3	18.8	26.1	10.2	8.4	37,098	2,051
11-51	01-99	17.0	16.3	10.1	6.7	6.3	24.9	20.9	28.2	12.7	12.7	56,110	2,952
81	x	0.7	1.1	1.5	1.3	2.3	15.5	10.8	18.2	6.0	4.4	19,386	1,417
11-81	x	17.7	17.3	11.6	8.0	8.7	40.5	31.7	46.4	18.6	17.1	75,496	4,369
UR	x	3.8	6.1	12.8	15.8	26.7	38.4	34.0	39.2	32.0	25.7	x	x
91	x	0.2	10.2	32.2	55.3	57.7	31.9	25.6	10.4	43.7	36.3	1,59,980	9,682
92	x	68.2	59.4	49.2	32.1	29.5	25.2	39.3	40.3	33.7	40.8	1,79,731	9,390
93	x	9.3	11.4	5.6	3.8	2.6	1.1	2.6	1.9	2.8	4.5	19,640	1,175
94	x	0.4	0.2	0.4	0.1	0.2	1.2	0.2	0.4	0.2	0.3	1,180	80
95	x	2.4	0.5	0.4	0.1	0.0	0.0	0.0	0.0	0.0	0.3	1,163	72
97	x	1.8	1.0	0.6	0.5	1.3	0.2	0.6	0.6	0.8	0.8	3,709	159
99	x	0.0	0.0	0.0	0.0	0.0	0.0	0.0	0.0	0.0	0.0	0	0
91-99	x	82.3	82.7	88.4	92.0	91.3	59.5	68.3	53.6	81.4	82.9	3,65,402	20,558
11-99	x	100.0	100.0	100.0	100.0	100.0	100.0	100.0	100.0	100.0	100.0	4,40,899	24,927
estd. persons (00)		24,005	37,834	83,843	81,389	1,01,831	6,317	80,489	24,890	2,94,916	4,40,899	x	x
sample persons		931	1,727	4,758	5,236	6,277	368	4,305	1,314	17,500	24,927	x	x

Estimated number of persons given in the above table is design based estimates and may be used as control totals for combining and arriving at rates and ratios, which can then be applied to the population projections. These figures are not intended for providing estimates of the current population.

Table (21): Percentage distribution of persons by usual status (ps+ss) for each general educational level

urban **persons** **age group:15-29 years**

usual activity (ps+ss)		general education level										persons	
status	industry	not literate	literate & upto primary	middle	secondary	higher secondary	diploma/ certificate course	graduate	post graduate & above	secondary & above	all (incl. n.r.)	estd. (00)	sample
(1)	(2)	(3)	(4)	(5)	(6)	(7)	(8)	(9)	(10)	(11)	(12)	(13)	(14)
11,12	01-03	0.8	0.4	0.3	0.2	0.2	0.1	0.1	0.0	0.1	0.2	1,999	129
11,12	05-43	3.1	4.4	2.9	1.4	0.9	1.3	0.9	0.6	1.0	1.8	16,207	840
11,12	45-96	4.0	4.8	4.0	2.6	2.4	2.6	3.8	3.7	2.9	3.3	30,636	1,813
11,12	01-96	7.9	9.5	7.1	4.2	3.4	4.1	4.8	4.3	4.1	5.3	48,841	2,782
21	01-03	1.0	1.6	0.6	0.3	0.2	0.1	0.3	0.5	0.3	0.5	4,577	247
21	05-43	2.4	1.4	1.1	0.8	0.5	1.3	0.7	0.7	0.7	0.9	8,411	414
21	45-96	1.3	1.3	1.6	1.5	1.2	1.4	1.7	2.5	1.5	1.5	13,826	830
21	01-96	4.6	4.3	3.4	2.6	1.9	2.8	2.7	3.7	2.5	2.9	26,814	1,491
11-21	01-03	1.8	2.0	0.9	0.5	0.4	0.3	0.4	0.5	0.4	0.7	6,575	376
11-21	05-43	5.4	5.7	4.0	2.2	1.4	2.6	1.6	1.4	1.7	2.7	24,618	1,254
11-21	45-96	5.3	6.1	5.6	4.1	3.5	4.0	5.5	6.2	4.4	4.8	44,461	2,643
11-21	01-96	12.5	13.8	10.5	6.8	5.3	6.9	7.5	8.1	6.5	8.2	75,655	4,273
31	01-03	0.0	0.2	0.0	0.0	0.1	0.0	0.0	0.1	0.1	0.1	627	26
31	05-43	3.4	10.1	7.5	4.2	3.3	17.3	5.2	3.3	4.6	5.6	51,658	2,341
31	45-99	8.5	10.1	9.6	7.6	7.5	21.0	23.5	32.5	14.0	12.5	1,15,327	5,947
31	01-99	11.9	20.4	17.1	11.9	10.9	38.3	28.7	35.9	18.7	18.2	1,67,612	8,314
41	x	0.4	0.1	0.2	0.0	0.0	0.0	0.0	0.0	0.0	0.1	585	32
51	01-03	0.4	0.2	0.3	0.2	0.0	0.0	0.0	0.0	0.1	0.1	1,373	90
51	05-43	9.8	11.1	5.1	2.7	0.9	2.6	0.2	0.0	1.3	3.3	29,970	1,445
51	45-99	3.5	3.1	1.4	0.8	0.4	0.6	0.2	0.1	0.5	1.0	9,334	477
51	01-99	13.7	14.5	6.8	3.8	1.4	3.2	0.4	0.1	1.8	4.4	40,677	2,012
41&51	01-99	14.0	14.6	6.9	3.8	1.4	3.2	0.4	0.1	1.8	4.5	41,262	2,044
11-51	01-03	2.1	2.4	1.2	0.7	0.6	0.3	0.4	0.6	0.6	0.9	8,576	492
11-51	05-43	19.0	27.1	16.7	9.2	5.6	22.5	7.0	4.7	7.6	11.6	1,06,831	5,072
11-51	45-99	17.4	19.4	16.6	12.5	11.4	25.6	29.2	38.7	18.9	18.4	1,69,122	9,067
11-51	01-99	38.5	48.8	34.5	22.4	17.6	48.4	36.6	44.1	27.0	30.9	2,84,528	14,631
81	x	5.3	4.5	5.1	3.8	4.6	18.9	17.1	18.9	9.2	7.8	71,832	4,480
11-81	x	43.7	53.3	39.6	26.2	22.2	67.4	53.7	63.0	36.3	38.7	3,56,361	19,111
UR	x	12.1	8.4	12.8	14.5	20.6	28.1	31.9	30.0	25.4	20.2	x	x
91	x	0.6	10.7	33.2	55.7	60.7	24.2	24.4	11.2	44.8	37.6	3,45,909	20,942
92	x	40.7	28.3	22.8	15.3	14.5	6.8	19.6	24.0	16.4	19.8	1,82,162	9,545
93	x	5.7	5.4	2.6	1.8	1.3	0.3	1.3	1.2	1.4	2.2	19,962	1,226
94	x	0.3	0.2	0.3	0.1	0.1	0.6	0.2	0.2	0.2	0.2	1,790	116
95	x	5.3	0.8	0.5	0.1	0.1	0.1	0.1	0.1	0.1	0.5	4,266	238
97	x	3.8	1.3	1.0	0.8	1.1	0.6	0.8	0.4	0.9	1.1	10,020	450
99	x	0.0	0.0	0.0	0.0	0.0	0.0	0.0	0.0	0.0	0.0	0	0
91-99	x	56.3	46.7	60.4	73.8	77.8	32.6	46.3	37.0	63.7	61.3	5,64,110	32,517
11-99	x	100.0	100.0	100.0	100.0	100.0	100.0	100.0	100.0	100.0	100.0	9,20,471	51,628
estd. persons (00)		40,646	80,335	1,83,789	1,75,216	2,10,809	23,711	1,63,538	41,821	6,15,094	9,20,471	x	x
sample persons		1,614	3,601	10,237	11,309	12,825	1,289	8,592	2,133	36,148	51,628	x	x

Estimated number of persons given in the above table is design based estimates and may be used as control totals for combining and arriving at rates and ratios, which can then be applied to the population projections. These figures are not intended for providing estimates of the current population.

Table (21): Percentage distribution of persons by usual status (ps+ss) for each general educational level

rural+urban **male** **age group:15-29 years**

usual activity (ps+ss)		general education level										persons	
status	industry	not literate	literate & upto primary	middle	secondary	higher secondary	diploma/ certificate course	graduate	post graduate & above	secondary & above	all (incl. n.r.)	estd. (00)	sample
(1)	(2)	(3)	(4)	(5)	(6)	(7)	(8)	(9)	(10)	(11)	(12)	(13)	(14)
11,12	01-03	9.2	6.1	4.4	2.7	2.8	0.8	3.1	1.8	2.7	3.8	57,632	1,788
11,12	05-43	3.2	3.2	1.9	1.4	0.8	2.0	1.1	0.8	1.1	1.6	24,674	1,060
11,12	45-96	4.9	5.6	5.1	3.9	4.1	3.9	6.8	6.9	4.6	4.9	73,413	3,187
11,12	01-96	17.3	14.9	11.4	7.9	7.8	6.8	10.9	9.5	8.5	10.3	1,55,719	6,035
21	01-03	10.5	11.0	9.1	5.6	5.8	2.7	5.0	3.8	5.4	7.2	1,08,401	3,678
21	05-43	0.8	0.8	0.7	0.7	0.4	1.3	0.8	0.8	0.6	0.7	10,363	483
21	45-96	0.9	1.2	1.5	1.6	1.5	1.7	2.4	3.9	1.8	1.6	24,512	1,112
21	01-96	12.2	13.0	11.3	7.8	7.8	5.7	8.2	8.6	7.8	9.5	1,43,277	5,273
11-21	01-03	19.6	17.1	13.5	8.2	8.7	3.6	8.1	5.6	8.1	11.0	1,66,034	5,466
11-21	05-43	4.0	4.0	2.6	2.0	1.2	3.3	1.8	1.6	1.8	2.3	35,037	1,543
11-21	45-96	5.8	6.8	6.6	5.4	5.7	5.6	9.1	10.8	6.5	6.5	97,926	4,299
11-21	01-96	29.4	27.9	22.7	15.7	15.6	12.5	19.1	18.1	16.3	19.8	2,98,996	11,308
31	01-03	0.3	0.4	0.3	0.1	0.2	0.2	0.1	0.1	0.1	0.2	3,100	125
31	05-43	3.1	6.9	5.5	3.9	4.0	19.9	6.3	5.8	5.2	5.3	80,526	3,319
31	45-99	4.6	6.9	7.0	6.4	7.5	16.2	22.4	37.2	11.5	9.5	1,43,534	6,628
31	01-99	8.0	14.2	12.7	10.4	11.7	36.3	28.9	43.1	16.8	15.1	2,27,161	10,072
41	x	0.6	0.1	0.2	0.1	0.0	0.3	0.0	0.0	0.1	0.1	1,697	81
51	01-03	11.3	10.0	5.3	2.1	1.4	1.4	0.5	0.3	1.4	3.8	57,759	1,407
51	05-43	21.9	21.6	11.0	5.9	3.2	3.8	1.2	0.5	3.7	8.4	1,27,000	4,285
51	45-99	3.8	3.3	1.5	1.2	0.6	1.4	0.3	0.4	0.8	1.4	20,645	816
51	01-99	37.0	34.9	17.8	9.1	5.1	6.6	2.1	1.2	5.9	13.6	2,05,403	6,508
41&51	01-99	37.6	34.9	17.9	9.2	5.2	6.8	2.1	1.2	6.0	13.7	2,07,101	6,589
11-51	01-03	31.2	27.4	19.1	10.4	10.3	5.1	8.8	6.0	9.7	15.0	2,26,893	6,998
11-51	05-43	29.5	32.6	19.2	11.8	8.5	27.3	9.4	8.0	10.7	16.2	2,44,260	9,228
11-51	45-99	14.3	17.0	15.0	13.0	13.8	23.2	31.9	48.4	18.7	17.4	2,62,105	11,743
11-51	01-99	75.1	77.0	53.3	35.3	32.5	55.6	50.1	62.3	39.1	48.6	7,33,257	27,969
81	x	8.8	7.6	8.4	5.9	7.3	23.0	24.6	24.7	11.5	10.1	1,52,769	6,466
11-81	x	83.9	84.6	61.7	41.2	39.9	78.6	74.6	87.0	50.6	58.8	8,86,027	34,435
UR	x	10.5	9.0	13.6	14.3	18.4	29.3	32.9	28.3	22.7	17.2	x	x
91	x	0.8	12.0	35.7	57.2	59.0	20.2	24.0	11.8	48.1	38.7	5,83,999	26,162
92	x	1.1	0.6	0.5	0.5	0.3	0.2	0.5	0.3	0.4	0.5	7,382	365
93	x	0.8	0.5	0.2	0.1	0.0	0.0	0.0	0.0	0.0	0.2	2,350	136
94	x	0.5	0.4	0.3	0.1	0.1	0.3	0.1	0.0	0.1	0.2	2,853	77
95	x	9.2	0.8	0.7	0.3	0.1	0.1	0.1	0.1	0.2	0.8	11,807	431
97	x	3.7	1.0	1.0	0.6	0.6	0.7	0.7	0.8	0.6	0.9	13,591	554
99	x	0.0	0.0	0.0	0.0	0.0	0.0	0.0	0.0	0.0	0.0	0	0
91-99	x	16.1	15.4	38.3	58.8	60.1	21.4	25.4	13.0	49.4	41.2	6,21,982	27,725
11-99	x	100.0	100.0	100.0	100.0	100.0	100.0	100.0	100.0	100.0	100.0	15,08,009	62,160
estd. persons (00)		65,460	1,73,157	3,85,565	3,25,602	3,14,459	37,872	1,72,416	32,809	8,83,158	15,08,009	x	x
sample persons		1,594	4,910	14,924	15,977	14,483	1,630	7,325	1,280	40,695	62,160	x	x

Estimated number of persons given in the above table is design based estimates and may be used as control totals for combining and arriving at rates and ratios, which can then be applied to the population projections. These figures are not intended for providing estimates of the current population.

Table (21): Percentage distribution of persons by usual status (ps+ss) for each general educational level

rural+urban **female** **age group:15-29 years**

usual activity (ps+ss)		general education level										persons	
status	industry	not literate	literate & upto primary	middle	secondary	higher secondary	diploma/ certificate course	graduate	post graduate & above	secondary & above	all (incl. n.r.)	estd. (00)	sample
(1)	(2)	(3)	(4)	(5)	(6)	(7)	(8)	(9)	(10)	(11)	(12)	(13)	(14)
11,12	01-03	1.7	1.2	0.7	0.2	0.3	0.3	0.3	0.2	0.3	0.6	8,944	353
11,12	05-43	1.0	2.1	2.1	1.3	0.8	1.9	0.6	0.2	0.9	1.4	19,453	818
11,12	45-96	0.1	0.3	0.3	0.4	0.5	0.7	1.5	2.0	0.7	0.5	7,119	390
11,12	01-96	2.8	3.6	3.0	1.9	1.6	2.9	2.3	2.4	1.9	2.5	35,516	1,561
21	01-03	7.6	6.2	4.1	2.4	2.0	1.6	1.1	1.6	1.9	3.6	51,060	1,847
21	05-43	0.7	0.5	0.3	0.3	0.2	0.0	0.2	0.1	0.2	0.3	4,721	179
21	45-96	0.1	0.4	0.4	0.2	0.2	0.2	0.3	0.4	0.2	0.3	3,862	203
21	01-96	8.3	7.1	4.8	2.9	2.4	1.9	1.6	2.2	2.4	4.2	59,643	2,229
11-21	01-03	9.3	7.4	4.8	2.7	2.3	1.9	1.4	1.8	2.2	4.2	60,004	2,200
11-21	05-43	1.7	2.6	2.4	1.5	1.0	1.9	0.7	0.4	1.1	1.7	24,175	997
11-21	45-96	0.1	0.7	0.6	0.6	0.6	1.0	1.8	2.4	1.0	0.8	10,980	593
11-21	01-96	11.1	10.7	7.8	4.8	4.0	4.8	3.9	4.5	4.3	6.7	95,159	3,790
31	01-03	0.0	0.3	0.2	0.0	0.0	0.1	0.0	0.1	0.0	0.1	1,522	44
31	05-43	0.4	0.5	0.7	0.5	0.4	3.3	0.8	0.7	0.6	0.6	8,045	349
31	45-99	1.3	1.3	1.0	1.5	2.4	14.3	11.5	20.1	5.1	3.2	46,158	2,335
31	01-99	1.7	2.1	1.8	2.0	2.8	17.7	12.3	20.9	5.7	3.9	55,726	2,728
41	x	0.3	0.2	0.1	0.2	0.1	0.3	0.1	0.0	0.1	0.2	2,145	89
51	01-03	5.3	5.0	1.8	1.1	0.3	0.7	0.3	0.3	0.6	1.9	27,751	619
51	05-43	1.9	1.3	0.7	0.3	0.1	0.9	0.1	0.0	0.2	0.6	8,859	255
51	45-99	0.1	0.1	0.1	0.0	0.0	0.1	0.1	0.0	0.0	0.1	887	63
51	01-99	7.3	6.3	2.6	1.5	0.5	1.7	0.5	0.3	0.9	2.6	37,497	937
41&51	01-99	7.6	6.6	2.7	1.6	0.5	2.1	0.6	0.3	1.0	2.8	39,642	1,026
11-51	01-03	14.5	12.8	6.8	3.8	2.6	2.8	1.8	2.1	2.8	6.2	89,277	2,863
11-51	05-43	4.3	4.6	3.9	2.5	1.6	6.4	1.7	1.1	2.0	3.0	43,224	1,690
11-51	45-99	1.5	2.0	1.7	2.2	3.1	15.4	13.3	22.5	6.1	4.1	58,025	2,991
11-51	01-99	20.4	19.4	12.4	8.5	7.3	24.6	16.7	25.7	11.0	13.3	1,90,527	7,544
81	x	0.1	0.5	0.8	0.9	2.2	18.8	11.6	19.7	4.9	2.9	40,949	2,452
11-81	x	20.5	19.9	13.2	9.4	9.6	43.3	28.4	45.3	15.9	16.2	2,31,475	9,996
UR	x	0.6	2.7	5.9	9.8	23.4	43.3	40.9	43.3	30.9	17.7	x	x
91	x	0.2	8.3	29.6	51.6	51.4	22.8	24.0	9.3	43.1	31.1	4,43,612	20,341
92	x	51.0	48.3	42.4	30.2	31.3	30.2	40.6	38.9	33.2	39.1	5,58,898	20,756
93	x	23.9	22.5	13.8	8.2	6.7	2.3	6.3	5.6	7.0	12.4	1,76,681	5,624
94	x	1.1	0.4	0.4	0.2	0.3	1.0	0.4	0.4	0.3	0.4	6,053	226
95	x	1.9	0.3	0.3	0.1	0.1	0.3	0.0	0.0	0.1	0.3	4,476	198
97	x	1.5	0.3	0.4	0.2	0.6	0.1	0.4	0.4	0.4	0.5	7,319	280
99	x	0.0	0.0	0.0	0.0	0.0	0.0	0.0	0.0	0.0	0.0	0	0
91-99	x	79.5	80.1	86.8	90.6	90.4	56.7	71.6	54.7	84.1	83.8	11,97,039	47,425
11-99	x	100.0	100.0	100.0	100.0	100.0	100.0	100.0	100.0	100.0	100.0	14,28,515	57,421
estd. persons (00)		1,37,567	1,90,808	3,44,767	2,73,017	2,72,806	13,635	1,54,288	40,569	7,54,315	14,28,515	x	x
sample persons		3,224	5,539	14,093	13,237	12,310	667	6,532	1,779	34,525	57,421	x	x

Estimated number of persons given in the above table is design based estimates and may be used as control totals for combining and arriving at rates and ratios, which can then be applied to the population projections. These figures are not intended for providing estimates of the current population.

Table (21): Percentage distribution of persons by usual status (ps+ss) for each general educational level

rural+urban **persons** **age group:15-29 years**

usual activity (ps+ss)		general education level										persons	
status	industry	not literate	literate & upto primary	middle	secondary	higher secondary	diploma/ certificate course	graduate	post graduate & above	secondary & above	all (incl. n.r.)	estd. (00)	sample
(1)	(2)	(3)	(4)	(5)	(6)	(7)	(8)	(9)	(10)	(11)	(12)	(13)	(14)
11,12	01-03	4.1	3.5	2.6	1.6	1.7	0.7	1.8	0.9	1.6	2.3	66,576	2,141
11,12	05-43	1.7	2.6	2.0	1.3	0.8	2.0	0.8	0.5	1.0	1.5	44,128	1,878
11,12	45-96	1.6	2.8	2.8	2.3	2.4	3.1	4.3	4.2	2.8	2.7	80,532	3,577
11,12	01-96	7.4	9.0	7.4	5.2	4.9	5.8	6.9	5.6	5.4	6.5	1,91,235	7,596
21	01-03	8.5	8.5	6.7	4.1	4.1	2.4	3.2	2.6	3.8	5.4	1,59,462	5,525
21	05-43	0.7	0.6	0.5	0.5	0.3	0.9	0.5	0.4	0.4	0.5	15,084	662
21	45-96	0.3	0.8	1.0	1.0	0.9	1.3	1.4	2.0	1.1	1.0	28,374	1,315
21	01-96	9.6	9.9	8.3	5.6	5.3	4.7	5.0	5.0	5.3	6.9	2,02,920	7,502
11-21	01-03	12.6	12.0	9.4	5.7	5.7	3.1	4.9	3.5	5.4	7.7	2,26,038	7,666
11-21	05-43	2.4	3.3	2.5	1.8	1.1	2.9	1.3	0.9	1.5	2.0	59,212	2,540
11-21	45-96	2.0	3.6	3.8	3.2	3.3	4.4	5.7	6.1	3.9	3.7	1,08,906	4,892
11-21	01-96	17.0	18.9	15.7	10.7	10.2	10.4	11.9	10.6	10.8	13.4	3,94,155	15,098
31	01-03	0.1	0.4	0.2	0.1	0.1	0.1	0.1	0.1	0.1	0.2	4,622	169
31	05-43	1.2	3.5	3.2	2.3	2.3	15.5	3.7	3.0	3.1	3.0	88,571	3,668
31	45-99	2.4	4.0	4.2	4.2	5.1	15.7	17.2	27.7	8.5	6.5	1,89,692	8,963
31	01-99	3.7	7.9	7.6	6.6	7.6	31.4	21.0	30.8	11.7	9.6	2,82,886	12,800
41	x	0.4	0.2	0.2	0.1	0.0	0.3	0.1	0.0	0.1	0.1	3,842	170
51	01-03	7.2	7.4	3.7	1.7	0.9	1.2	0.4	0.3	1.1	2.9	85,510	2,026
51	05-43	8.4	11.0	6.1	3.3	1.8	3.1	0.7	0.2	2.1	4.6	1,35,859	4,540
51	45-99	1.3	1.6	0.8	0.7	0.3	1.0	0.2	0.2	0.4	0.7	21,532	879
51	01-99	16.9	19.9	10.6	5.6	3.0	5.3	1.3	0.7	3.6	8.3	2,42,901	7,445
41&51	01-99	17.3	20.0	10.8	5.7	3.0	5.6	1.4	0.7	3.7	8.4	2,46,743	7,615
11-51	01-03	19.9	19.7	13.3	7.4	6.7	4.5	5.5	3.8	6.5	10.8	3,16,170	9,861
11-51	05-43	12.4	17.9	12.0	7.6	5.3	21.7	5.8	4.2	6.7	9.8	2,87,484	10,918
11-51	45-99	5.6	9.2	8.7	8.1	8.8	21.1	23.1	34.0	12.9	10.9	3,20,130	14,734
11-51	01-99	38.0	46.8	34.0	23.1	20.8	47.4	34.3	42.1	26.1	31.5	9,23,784	35,513
81	x	2.9	3.9	4.8	3.6	5.0	21.9	18.4	21.9	8.5	6.6	1,93,718	8,918
11-81	x	40.9	50.7	38.8	26.7	25.8	69.2	52.8	64.0	34.6	38.1	11,17,502	44,431
UR	x	7.2	7.7	12.4	13.6	19.3	31.6	34.9	34.2	24.5	17.3	x	x
91	x	0.4	10.1	32.8	54.7	55.5	20.9	24.0	10.4	45.8	35.0	10,27,611	46,503
92	x	34.9	25.6	20.3	14.0	14.7	8.1	19.4	21.6	15.5	19.3	5,66,280	21,121
93	x	16.4	12.0	6.6	3.8	3.1	0.6	3.0	3.1	3.3	6.1	1,79,031	5,760
94	x	0.9	0.4	0.3	0.2	0.2	0.5	0.2	0.2	0.2	0.3	8,906	303
95	x	4.2	0.5	0.5	0.2	0.1	0.2	0.1	0.0	0.1	0.6	16,283	629
97	x	2.2	0.6	0.7	0.4	0.6	0.5	0.6	0.6	0.5	0.7	20,909	834
99	x	0.0	0.0	0.0	0.0	0.0	0.0	0.0	0.0	0.0	0.0	0	0
91-99	x	59.1	49.3	61.2	73.3	74.2	30.8	47.2	36.0	65.4	61.9	18,19,021	75,150
11-99	x	100.0	100.0	100.0	100.0	100.0	100.0	100.0	100.0	100.0	100.0	29,36,523	1,19,581
estd. persons (00)		2,03,027	3,63,965	7,30,332	5,98,619	5,87,265	51,507	3,26,704	73,378	16,37,472	29,36,523	x	x
sample persons		4,818	10,449	29,017	29,214	26,793	2,297	13,857	3,059	75,220	1,19,581	x	x

Estimated number of persons given in the above table is design based estimates and may be used as control totals for combining and arriving at rates and ratios, which can then be applied to the population projections. These figures are not intended for providing estimates of the current population.

Table (21): Percentage distribution of persons by usual status (ps+ss) for each general educational level

rural **male** **age group:15 years and above**

usual activity (ps+ss)		general education level										persons	
status	industry	not literate	literate & upto primary	middle	secondary	higher secondary	diploma/ certificate course	graduate	post graduate & above	secondary & above	all (incl. n.r.)	estd. (00)	sample
(1)	(2)	(3)	(4)	(5)	(6)	(7)	(8)	(9)	(10)	(11)	(12)	(13)	(14)
11,12	01-03	33.8	29.0	22.6	19.1	14.9	7.2	15.7	9.2	16.4	23.9	6,58,397	20,738
11,12	05-43	2.3	3.6	3.7	2.9	1.7	3.6	1.8	1.1	2.3	2.8	78,462	2,954
11,12	45-96	4.1	8.6	9.5	8.6	9.4	6.7	10.9	11.7	9.3	8.1	2,23,054	8,021
11,12	01-96	40.2	41.2	35.8	30.6	26.0	17.4	28.4	22.1	27.9	34.9	9,59,914	31,713
21	01-03	2.4	5.5	7.4	6.1	7.4	4.2	7.4	5.2	6.7	5.7	1,57,363	5,107
21	05-43	0.1	0.2	0.3	0.3	0.2	0.5	0.3	0.0	0.3	0.2	5,993	234
21	45-96	0.1	0.3	0.7	0.8	1.2	1.0	1.2	1.5	1.1	0.6	17,715	559
21	01-96	2.6	6.0	8.4	7.3	8.9	5.8	8.9	6.8	8.0	6.6	1,81,072	5,900
11-21	01-03	36.2	34.6	30.0	25.2	22.3	11.4	23.0	14.5	23.0	29.6	8,15,760	25,845
11-21	05-43	2.4	3.8	3.9	3.2	1.9	4.1	2.1	1.2	2.5	3.1	84,456	3,188
11-21	45-96	4.2	8.9	10.2	9.4	10.6	7.7	12.1	13.3	10.4	8.7	2,40,770	8,580
11-21	01-96	42.8	47.2	44.2	37.9	34.8	23.2	37.3	28.9	36.0	41.4	11,40,986	37,613
31	01-03	0.5	0.6	0.4	0.3	0.3	0.6	0.2	0.2	0.3	0.4	11,219	457
31	05-43	1.2	2.9	3.3	3.1	4.0	19.0	3.9	3.5	4.1	3.1	84,269	3,012
31	45-99	1.6	3.9	5.6	6.5	9.1	15.6	24.3	41.6	12.2	6.8	1,88,085	7,828
31	01-99	3.2	7.4	9.4	9.8	13.4	35.2	28.4	45.3	16.5	10.3	2,83,573	11,297
41	x	0.4	0.2	0.2	0.1	0.1	0.3	0.1	0.0	0.1	0.2	6,111	223
51	01-03	15.6	12.5	7.2	3.9	2.4	2.0	1.3	0.4	2.8	8.4	2,29,904	5,583
51	05-43	13.5	16.4	12.2	7.5	4.4	4.1	1.9	0.6	5.1	10.7	2,93,895	8,520
51	45-99	1.0	1.9	1.4	1.1	0.6	1.7	0.2	0.3	0.8	1.2	32,881	1,010
51	01-99	30.1	30.8	20.9	12.6	7.4	7.7	3.4	1.3	8.7	20.2	5,56,680	15,113
41&51	01-99	30.5	31.0	21.1	12.8	7.5	8.0	3.5	1.3	8.8	20.4	5,62,791	15,336
11-51	01-03	52.3	47.6	37.7	29.5	25.0	14.0	24.5	15.1	26.1	38.4	10,56,884	31,885
11-51	05-43	17.5	23.3	19.7	14.0	10.4	27.5	7.9	5.2	11.8	17.0	4,68,730	14,943
11-51	45-99	6.7	14.7	17.3	17.0	20.4	24.9	36.7	55.1	23.3	16.8	4,61,736	17,418
11-51	01-99	76.5	85.6	74.7	60.5	55.8	66.4	69.1	75.4	61.3	72.2	19,87,349	64,246
81	x	1.1	2.4	4.2	3.6	5.3	16.5	14.2	14.7	6.9	4.2	1,15,312	3,838
11-81	x	77.7	88.0	78.8	64.1	61.1	82.9	83.3	90.1	68.2	76.4	21,02,661	68,084
UR	x	1.4	2.7	5.3	5.6	8.7	19.9	17.0	16.3	10.1	5.5	x	x
91	x	0.1	3.2	16.1	31.1	35.6	11.9	12.6	4.7	27.6	14.5	3,99,400	14,937
92	x	1.2	0.6	0.5	0.3	0.2	0.4	0.4	0.2	0.3	0.6	15,788	596
93	x	0.6	0.3	0.2	0.1	0.0	0.0	0.0	0.0	0.1	0.2	6,552	265
94	x	11.1	4.7	2.7	3.0	2.0	3.6	3.0	4.2	2.7	4.9	1,34,214	4,034
95	x	4.2	1.4	0.8	0.7	0.3	0.7	0.2	0.0	0.4	1.5	41,041	1,341
97	x	5.2	1.8	1.0	0.7	0.8	0.5	0.5	0.7	0.7	1.9	53,689	1,579
99	x	0.0	0.0	0.0	0.0	0.0	0.0	0.0	0.0	0.0	0.0	0	0
91-99	x	22.3	12.0	21.2	35.9	38.9	17.1	16.7	9.9	31.8	23.6	6,50,683	22,752
11-99	x	100.0	100.0	100.0	100.0	100.0	100.0	100.0	100.0	100.0	100.0	27,53,345	90,836
estd. persons (00)		5,87,250	5,09,300	6,46,240	4,30,477	3,26,962	33,171	1,78,115	40,026	10,08,750	27,53,345	x	x
sample persons		14,579	14,987	22,291	17,964	12,583	1,098	6,011	1,262	38,918	90,836	x	x

Estimated number of persons given in the above table is design based estimates and may be used as control totals for combining and arriving at rates and ratios, which can then be applied to the population projections. These figures are not intended for providing estimates of the current population.

Table (21): Percentage distribution of persons by usual status (ps+ss) for each general educational level

rural **female** **age group:15 years and above**

usual activity (ps+ss)		general education level										persons	
status	industry	not literate	literate & upto primary	middle	secondary	higher secondary	diploma/ certificate course	graduate	post graduate & above	secondary & above	all (incl. n.r.)	estd. (00)	sample
(1)	(2)	(3)	(4)	(5)	(6)	(7)	(8)	(9)	(10)	(11)	(12)	(13)	(14)
11,12	01-03	4.6	4.3	2.3	1.8	1.1	1.1	0.8	0.8	1.4	3.4	91,561	3,661
11,12	05-43	1.0	2.3	2.1	1.7	1.3	2.5	0.7	1.3	1.4	1.5	41,227	1,365
11,12	45-96	0.5	0.8	0.8	0.7	0.7	2.0	1.0	2.5	0.9	0.7	18,867	797
11,12	01-96	6.1	7.3	5.3	4.1	3.2	5.6	2.5	4.6	3.6	5.6	1,51,655	5,823
21	01-03	11.8	10.3	7.3	5.2	4.2	4.2	2.4	3.6	4.4	8.9	2,44,026	8,422
21	05-43	0.2	0.3	0.3	0.2	0.2	0.0	0.1	0.1	0.2	0.3	6,883	228
21	45-96	0.4	0.5	0.6	0.3	0.4	0.0	0.3	0.3	0.3	0.5	12,308	423
21	01-96	12.5	11.2	8.3	5.8	4.9	4.2	2.8	3.9	4.9	9.6	2,63,217	9,073
11-21	01-03	16.5	14.5	9.6	7.0	5.4	5.3	3.3	4.4	5.7	12.3	3,35,587	12,083
11-21	05-43	1.2	2.6	2.5	1.9	1.5	2.5	0.8	1.4	1.6	1.8	48,110	1,593
11-21	45-96	0.9	1.3	1.4	1.1	1.1	2.0	1.3	2.8	1.2	1.1	31,175	1,220
11-21	01-96	18.6	18.4	13.5	9.9	8.0	9.8	5.4	8.6	8.5	15.2	4,14,872	14,896
31	01-03	0.2	0.4	0.3	0.0	0.0	0.0	0.0	0.0	0.0	0.2	5,334	193
31	05-43	0.2	0.4	0.5	0.4	0.3	2.9	0.3	0.2	0.4	0.4	9,665	351
31	45-99	0.7	1.3	1.7	3.4	4.1	18.2	11.9	22.3	6.0	2.3	61,923	2,671
31	01-99	1.1	2.1	2.5	3.8	4.5	21.1	12.3	22.5	6.4	2.8	76,921	3,215
41	x	1.0	1.0	1.0	0.6	0.3	1.0	0.1	0.0	0.4	0.9	23,323	821
51	01-03	8.8	6.9	3.1	2.3	0.7	0.9	0.5	0.5	1.4	5.6	1,53,959	3,788
51	05-43	1.2	1.2	0.7	0.5	0.2	1.3	0.1	0.0	0.3	0.9	25,165	722
51	45-99	0.1	0.1	0.1	0.0	0.0	0.2	0.0	0.0	0.0	0.1	2,051	106
51	01-99	10.1	8.2	3.9	2.8	1.0	2.4	0.6	0.5	1.8	6.6	1,81,174	4,616
41&51	01-99	11.1	9.2	4.9	3.5	1.3	3.4	0.7	0.5	2.2	7.5	2,04,497	5,437
11-51	01-03	25.4	21.9	13.0	9.3	6.1	6.2	3.8	4.9	7.1	18.1	4,94,879	16,064
11-51	05-43	3.6	5.2	4.7	3.5	2.3	7.7	1.3	1.6	2.8	3.9	1,06,262	3,487
11-51	45-99	1.7	2.7	3.2	4.5	5.3	20.4	13.3	25.1	7.2	3.5	95,148	3,997
11-51	01-99	30.7	29.8	21.0	17.2	13.8	34.3	18.4	31.5	17.1	25.5	6,96,290	23,548
81	x	0.0	0.2	0.4	0.7	1.9	15.6	9.4	18.3	3.4	0.9	25,294	1,243
11-81	x	30.7	30.0	21.3	17.9	15.6	49.9	27.8	49.9	20.5	26.4	7,21,584	24,791
UR	x	0.0	0.6	1.7	3.7	11.9	31.3	33.9	36.8	16.6	3.5	x	x
91	x	0.2	2.5	15.6	32.4	36.1	8.4	15.6	5.6	29.6	10.5	2,85,939	10,735
92	x	33.9	40.8	42.8	34.9	36.1	35.7	44.4	31.6	36.7	37.4	10,20,652	32,314
93	x	20.3	22.5	17.9	13.2	11.1	3.2	10.7	12.2	11.8	18.3	4,98,458	14,974
94	x	8.9	3.1	1.8	1.2	0.7	1.9	1.1	0.6	1.0	4.7	1,28,299	3,903
95	x	1.9	0.5	0.2	0.1	0.1	0.4	0.0	0.0	0.1	0.9	25,400	834
97	x	4.0	0.6	0.3	0.2	0.4	0.5	0.3	0.1	0.3	1.9	50,778	1,409
99	x	0.0	0.0	0.0	0.0	0.0	0.0	0.0	0.0	0.0	0.0	0	0
91-99	x	69.3	70.0	78.7	82.1	84.4	50.1	72.2	50.1	79.5	73.6	20,09,526	64,169
11-99	x	100.0	100.0	100.0	100.0	100.0	100.0	100.0	100.0	100.0	100.0	27,31,110	88,960
estd. persons (00)		10,95,678	4,84,962	4,83,214	2,95,897	2,26,282	12,906	1,06,032	24,046	6,65,164	27,31,110	x	x
sample persons		29,845	16,078	18,657	11,829	7,945	496	3,276	768	24,314	88,960	x	x

Estimated number of persons given in the above table is design based estimates and may be used as control totals for combining and arriving at rates and ratios, which can then be applied to the population projections. These figures are not intended for providing estimates of the current population.

Table (21): Percentage distribution of persons by usual status (ps+ss) for each general educational level

rural **persons** **age group:15 years and above**

usual activity (ps+ss)		general education level										persons	
status	industry	not literate	literate & upto primary	middle	secondary	higher secondary	diploma/ certificate course	graduate	post graduate & above	secondary & above	all (incl. n.r.)	estd. (00)	sample
(1)	(2)	(3)	(4)	(5)	(6)	(7)	(8)	(9)	(10)	(11)	(12)	(13)	(14)
11,12	01-03	14.8	16.9	13.9	12.0	9.3	5.5	10.1	6.1	10.4	13.7	7,49,958	24,399
11,12	05-43	1.4	2.9	3.0	2.4	1.5	3.3	1.4	1.2	1.9	2.2	1,19,689	4,319
11,12	45-96	1.8	4.8	5.8	5.4	5.9	5.3	7.2	8.3	6.0	4.4	2,41,922	8,818
11,12	01-96	18.0	24.7	22.7	19.8	16.7	14.1	18.7	15.5	18.3	20.3	11,11,569	37,536
21	01-03	8.5	7.8	7.4	5.8	6.1	4.2	5.5	4.6	5.7	7.3	4,01,389	13,529
21	05-43	0.2	0.3	0.3	0.3	0.2	0.4	0.2	0.0	0.2	0.2	12,876	462
21	45-96	0.3	0.4	0.7	0.6	0.9	0.7	0.9	1.1	0.8	0.5	30,023	982
21	01-96	9.0	8.5	8.4	6.7	7.2	5.3	6.6	5.7	6.8	8.1	4,44,289	14,973
11-21	01-03	23.3	24.8	21.3	17.8	15.4	9.7	15.6	10.7	16.1	21.0	11,51,347	37,928
11-21	05-43	1.6	3.2	3.3	2.7	1.7	3.7	1.6	1.2	2.2	2.4	1,32,566	4,781
11-21	45-96	2.0	5.2	6.5	6.0	6.8	6.1	8.1	9.3	6.7	5.0	2,71,945	9,800
11-21	01-96	27.0	33.2	31.1	26.5	23.9	19.4	25.4	21.2	25.0	28.4	15,55,858	52,509
31	01-03	0.3	0.5	0.3	0.2	0.2	0.5	0.2	0.1	0.2	0.3	16,553	650
31	05-43	0.6	1.7	2.1	2.0	2.5	14.5	2.5	2.2	2.6	1.7	93,934	3,363
31	45-99	1.0	2.6	3.9	5.2	7.1	16.3	19.7	34.4	9.7	4.6	2,50,007	10,499
31	01-99	1.8	4.8	6.4	7.4	9.8	31.2	22.4	36.7	12.5	6.6	3,60,494	14,512
41	x	0.8	0.6	0.6	0.3	0.2	0.5	0.1	0.0	0.2	0.5	29,433	1,044
51	01-03	11.2	9.8	5.5	3.2	1.7	1.7	1.0	0.5	2.2	7.0	3,83,863	9,371
51	05-43	5.5	9.0	7.3	4.7	2.7	3.3	1.2	0.4	3.2	5.8	3,19,060	9,242
51	45-99	0.4	1.0	0.8	0.7	0.4	1.2	0.2	0.2	0.5	0.6	34,932	1,116
51	01-99	17.1	19.8	13.6	8.6	4.8	6.2	2.4	1.0	5.9	13.5	7,37,855	19,729
41&51	01-99	17.9	20.4	14.2	9.0	5.0	6.7	2.5	1.0	6.2	14.0	7,67,288	20,773
11-51	01-03	34.8	35.1	27.1	21.2	17.3	11.8	16.8	11.3	18.5	28.3	15,51,763	47,949
11-51	05-43	8.5	14.5	13.3	9.7	7.1	21.9	5.4	3.8	8.2	10.5	5,74,992	18,430
11-51	45-99	3.5	8.8	11.3	11.9	14.2	23.6	27.9	43.9	16.9	10.2	5,56,884	21,415
11-51	01-99	46.7	58.4	51.7	42.9	38.6	57.4	50.2	59.0	43.7	48.9	26,83,640	87,794
81	x	0.4	1.3	2.5	2.4	3.9	16.3	12.4	16.1	5.5	2.6	1,40,606	5,081
11-81	x	47.1	59.7	54.2	45.3	42.5	73.7	62.6	75.0	49.2	51.5	28,24,245	92,875
UR	x	0.8	2.2	4.7	5.3	9.2	22.1	19.8	21.4	11.2	5.0	x	x
91	x	0.1	2.9	15.8	31.6	35.8	10.9	13.7	5.0	28.4	12.5	6,85,339	25,672
92	x	22.5	20.2	18.6	14.4	14.9	10.3	16.8	12.0	14.8	18.9	10,36,440	32,910
93	x	13.4	11.2	7.8	5.4	4.6	0.9	4.0	4.6	4.7	9.2	5,05,010	15,239
94	x	9.7	3.9	2.3	2.3	1.4	3.1	2.3	2.8	2.1	4.8	2,62,514	7,937
95	x	2.7	1.0	0.6	0.4	0.2	0.6	0.1	0.0	0.3	1.2	66,441	2,175
97	x	4.4	1.2	0.7	0.5	0.6	0.5	0.4	0.5	0.5	1.9	1,04,466	2,988
99	x	0.0	0.0	0.0	0.0	0.0	0.0	0.0	0.0	0.0	0.0	0	0
91-99	x	52.9	40.3	45.8	54.7	57.5	26.3	37.4	25.0	50.8	48.5	26,60,210	86,921
11-99	x	100.0	100.0	100.0	100.0	100.0	100.0	100.0	100.0	100.0	100.0	54,84,455	1,79,796
estd. persons (00)		16,82,928	9,94,262	11,29,454	7,26,374	5,53,245	46,077	2,84,146	64,072	16,73,914	54,84,455	x	x
sample persons		44,424	31,065	40,948	29,793	20,528	1,594	9,287	2,030	63,232	1,79,796	x	x

Estimated number of persons given in the above table is design based estimates and may be used as control totals for combining and arriving at rates and ratios, which can then be applied to the population projections. These figures are not intended for providing estimates of the current population.

Table (21): Percentage distribution of persons by usual status (ps+ss) for each general educational level

urban **male** **age group:15 years and above**

usual activity (ps+ss)		general education level										persons	
status	industry	not literate	literate & upto primary	middle	secondary	higher secondary	diploma/ certificate course	graduate	post graduate & above	secondary & above	all (incl. n.r.)	estd. (00)	sample
(1)	(2)	(3)	(4)	(5)	(6)	(7)	(8)	(9)	(10)	(11)	(12)	(13)	(14)
11,12	01-03	5.2	3.2	2.4	1.8	1.5	1.5	1.0	0.9	1.4	2.2	27,836	1,835
11,12	05-43	5.7	8.8	6.8	5.7	4.1	7.0	4.2	2.1	4.5	5.6	72,831	3,935
11,12	45-96	16.8	17.9	17.4	15.7	13.2	11.1	15.9	15.2	14.8	15.9	2,05,291	11,941
11,12	01-96	27.7	29.9	26.6	23.3	18.9	19.6	21.0	18.1	20.7	23.7	3,05,958	17,711
21	01-03	0.5	0.6	0.6	0.4	0.3	0.2	0.2	0.4	0.3	0.4	5,330	306
21	05-43	0.5	1.0	0.7	0.9	0.7	0.8	0.9	0.7	0.8	0.8	10,144	505
21	45-96	0.7	0.9	1.6	1.7	1.9	1.4	2.2	2.1	1.9	1.6	20,738	1,235
21	01-96	1.7	2.5	2.9	3.0	2.9	2.3	3.4	3.2	3.0	2.8	36,212	2,046
11-21	01-03	5.6	3.8	2.9	2.2	1.8	1.7	1.2	1.3	1.7	2.6	33,166	2,141
11-21	05-43	6.3	9.7	7.6	6.6	4.7	7.8	5.1	2.8	5.3	6.4	82,976	4,440
11-21	45-96	17.5	18.8	19.0	17.4	15.1	12.5	18.1	17.3	16.8	17.5	2,26,029	13,176
11-21	01-96	29.3	32.3	29.4	26.2	21.7	22.0	24.4	21.3	23.8	26.5	3,42,171	19,757
31	01-03	0.4	0.3	0.1	0.1	0.2	0.1	0.1	0.1	0.1	0.2	2,253	157
31	05-43	7.3	12.1	12.7	9.8	8.8	25.9	10.0	8.2	10.3	10.8	1,38,698	6,521
31	45-99	9.2	14.2	17.4	17.4	18.3	22.4	34.2	50.1	26.3	21.4	2,76,297	15,494
31	01-99	17.0	26.5	30.3	27.4	27.3	48.3	44.3	58.4	36.7	32.3	4,17,248	22,172
41	x	0.2	0.1	0.1	0.1	0.0	0.1	0.0	0.0	0.0	0.1	1,167	85
51	01-03	2.3	1.6	0.6	0.3	0.1	0.1	0.1	0.0	0.2	0.6	8,136	456
51	05-43	18.8	15.4	9.6	5.0	2.3	2.5	0.4	0.0	2.3	6.9	89,334	4,576
51	45-99	4.9	4.2	2.9	1.6	0.8	0.8	0.2	0.1	0.8	2.0	26,339	1,307
51	01-99	26.1	21.2	13.2	6.9	3.3	3.4	0.7	0.2	3.2	9.6	1,23,809	6,339
41&51	01-99	26.3	21.3	13.4	7.0	3.3	3.5	0.7	0.2	3.3	9.7	1,24,976	6,424
11-51	01-03	8.4	5.7	3.7	2.6	2.2	1.8	1.4	1.4	2.0	3.4	43,555	2,754
11-51	05-43	32.6	37.3	30.1	21.5	15.9	36.2	15.5	11.0	17.9	24.2	3,12,176	15,622
11-51	45-99	31.6	37.2	39.3	36.5	34.2	35.7	52.6	67.5	43.9	41.0	5,28,665	29,977
11-51	01-99	72.6	80.2	73.1	60.6	52.3	73.7	69.5	79.9	63.8	68.6	8,84,395	48,353
81	x	2.6	2.8	4.2	3.5	4.5	9.6	10.3	6.3	6.4	5.2	66,659	3,843
11-81	x	75.2	83.0	77.3	64.2	56.9	83.3	79.8	86.2	70.2	73.7	9,51,054	52,196
UR	x	3.4	3.4	5.4	5.5	8.0	11.5	12.9	7.3	9.2	7.0	x	x
91	x	0.2	2.8	13.2	24.4	36.0	9.5	8.7	3.0	19.7	14.5	1,86,832	11,304
92	x	2.0	1.2	0.8	0.8	0.5	0.3	0.4	0.1	0.5	0.8	10,192	615
93	x	0.4	0.3	0.1	0.1	0.0	0.0	0.0	0.0	0.0	0.1	1,441	150
94	x	9.1	7.1	5.3	8.1	4.8	5.8	9.5	9.3	7.7	7.3	93,594	5,264
95	x	5.7	2.1	1.4	0.6	0.5	0.3	0.3	0.3	0.4	1.3	17,001	937
97	x	7.6	3.4	1.9	1.8	1.4	0.8	1.2	1.0	1.4	2.3	29,801	1,474
99	x	0.0	0.0	0.0	0.0	0.0	0.0	0.0	0.0	0.0	0.0	0	0
91-99	x	24.8	17.0	22.7	35.8	43.1	16.7	20.2	13.8	29.8	26.3	3,38,860	19,744
11-99	x	100.0	100.0	100.0	100.0	100.0	100.0	100.0	100.0	100.0	100.0	12,89,914	71,940
estd. persons (00)		1,13,223	1,69,650	2,57,901	2,14,874	1,92,991	39,402	2,24,595	76,622	7,48,484	12,89,914	x	x
sample persons		5,327	8,550	15,104	13,440	11,716	1,986	12,018	3,761	42,921	71,940	x	x

Estimated number of persons given in the above table is design based estimates and may be used as control totals for combining and arriving at rates and ratios, which can then be applied to the population projections. These figures are not intended for providing estimates of the current population.

Table (21): Percentage distribution of persons by usual status (ps+ss) for each general educational level

urban **female** **age group:15 years and above**

usual activity (ps+ss)		general education level										persons	
status	industry	not literate	literate & upto primary	middle	secondary	higher secondary	diploma/ certificate course	graduate	post graduate & above	secondary & above	all (incl. n.r.)	estd. (00)	sample
(1)	(2)	(3)	(4)	(5)	(6)	(7)	(8)	(9)	(10)	(11)	(12)	(13)	(14)
11,12	01-03	1.0	0.6	0.5	0.2	0.1	0.9	0.1	0.0	0.1	0.4	5,491	360
11,12	05-43	2.2	4.4	3.5	2.1	1.3	3.2	0.8	0.4	1.3	2.3	29,310	1,487
11,12	45-96	2.1	1.8	1.4	1.0	1.1	2.9	2.6	3.7	1.9	1.8	22,683	1,448
11,12	01-96	5.4	6.8	5.4	3.3	2.5	7.1	3.6	4.0	3.3	4.6	57,484	3,295
21	01-03	1.2	0.8	0.4	0.2	0.1	0.1	0.0	0.1	0.1	0.5	6,004	395
21	05-43	0.8	0.7	0.8	0.4	0.4	0.1	0.2	0.2	0.3	0.6	6,923	294
21	45-96	0.7	1.2	0.9	0.5	0.4	0.8	0.5	0.8	0.5	0.7	9,267	616
21	01-96	2.7	2.7	2.1	1.1	1.0	0.9	0.8	1.2	1.0	1.8	22,194	1,305
11-21	01-03	2.2	1.4	0.9	0.4	0.2	1.0	0.2	0.2	0.3	0.9	11,495	755
11-21	05-43	3.0	5.1	4.3	2.5	1.7	3.2	1.0	0.5	1.7	2.9	36,233	1,781
11-21	45-96	2.9	2.9	2.3	1.5	1.6	3.7	3.1	4.5	2.4	2.6	31,950	2,064
11-21	01-96	8.1	9.5	7.5	4.4	3.5	8.0	4.3	5.2	4.3	6.4	79,677	4,600
31	01-03	0.0	0.1	0.1	0.0	0.0	0.4	0.0	0.0	0.0	0.0	591	42
31	05-43	1.6	1.8	1.7	1.0	0.7	2.8	1.2	1.1	1.0	1.4	17,161	798
31	45-99	7.1	5.9	4.8	3.7	5.1	22.5	17.4	30.5	11.6	8.7	1,08,365	5,931
31	01-99	8.8	7.8	6.5	4.7	5.8	25.6	18.6	31.6	12.7	10.1	1,26,116	6,771
41	x	0.2	0.3	0.3	0.1	0.0	0.0	0.0	0.0	0.0	0.2	1,894	108
51	01-03	1.5	0.7	0.4	0.1	0.0	0.0	0.0	0.0	0.0	0.5	5,957	258
51	05-43	2.4	1.6	0.9	0.4	0.2	0.3	0.1	0.0	0.2	1.0	12,046	501
51	45-99	0.9	0.7	0.3	0.2	0.1	0.1	0.1	0.0	0.1	0.4	4,907	261
51	01-99	4.9	3.0	1.6	0.7	0.2	0.4	0.1	0.0	0.3	1.8	22,910	1,020
41&51	01-99	5.0	3.3	1.9	0.8	0.2	0.4	0.1	0.0	0.4	2.0	24,804	1,128
11-51	01-03	3.7	2.2	1.4	0.5	0.2	1.4	0.2	0.2	0.3	1.4	18,042	1,055
11-51	05-43	7.3	8.9	7.1	4.0	2.5	6.3	2.3	1.6	2.9	5.4	67,333	3,188
11-51	45-99	10.9	9.5	7.4	5.4	6.7	26.3	20.6	35.0	14.1	11.6	1,45,222	8,256
11-51	01-99	21.9	20.6	15.9	9.9	9.5	34.0	23.1	36.8	17.3	18.4	2,30,597	12,499
81	x	0.2	0.3	0.7	0.9	1.8	9.0	6.0	8.4	3.7	2.0	24,938	1,806
11-81	x	22.1	20.9	16.6	10.9	11.3	43.0	29.0	45.3	21.0	20.4	2,55,535	14,305
UR	x	0.9	1.5	4.3	8.7	16.0	20.9	20.5	18.6	17.6	9.8	x	x
91	x	0.2	2.3	11.9	25.6	35.6	14.6	12.0	4.1	21.7	12.9	1,62,042	9,789
92	x	51.9	60.7	60.9	53.8	46.2	32.5	52.5	44.8	49.8	53.8	6,73,507	36,300
93	x	7.5	6.5	5.7	5.0	4.0	1.8	3.3	1.9	3.8	5.3	65,844	4,497
94	x	10.2	6.6	3.4	3.7	1.9	7.8	2.5	2.9	2.8	4.9	61,385	3,639
95	x	2.3	1.0	0.5	0.2	0.1	0.2	0.1	0.1	0.2	0.8	9,570	531
97	x	5.8	2.0	0.9	0.8	1.0	0.1	0.6	0.8	0.8	2.0	24,646	1,213
99	x	0.0	0.0	0.0	0.0	0.0	0.0	0.0	0.0	0.0	0.0	0	0
91-99	x	77.9	79.1	83.4	89.1	88.7	57.0	71.0	54.7	79.0	79.6	9,96,995	55,969
11-99	x	100.0	100.0	100.0	100.0	100.0	100.0	100.0	100.0	100.0	100.0	12,52,529	70,274
estd. persons (00)		2,44,030	1,78,452	2,28,421	1,76,377	1,65,916	14,016	1,75,466	69,261	6,01,036	12,52,529	x	x
sample persons		12,407	9,594	13,854	10,904	9,968	782	9,230	3,508	34,392	70,274	x	x

Estimated number of persons given in the above table is design based estimates and may be used as control totals for combining and arriving at rates and ratios, which can then be applied to the population projections. These figures are not intended for providing estimates of the current population.

Table (21): Percentage distribution of persons by usual status (ps+ss) for each general educational level

urban **persons** **age group:15 years and above**

usual activity (ps+ss)		general education level										persons	
status	industry	not literate	literate & upto primary	middle	secondary	higher secondary	diploma/ certificate course	graduate	post graduate & above	secondary & above	all (incl. n.r.)	estd. (00)	sample
(1)	(2)	(3)	(4)	(5)	(6)	(7)	(8)	(9)	(10)	(11)	(12)	(13)	(14)
11,12	01-03	2.3	1.9	1.5	1.1	0.9	1.4	0.6	0.5	0.8	1.3	33,326	2,195
11,12	05-43	3.3	6.5	5.2	4.1	2.8	6.0	2.7	1.3	3.1	4.0	1,02,141	5,422
11,12	45-96	6.8	9.6	9.9	9.1	7.6	9.0	10.1	9.7	9.1	9.0	2,27,974	13,389
11,12	01-96	12.4	18.0	16.6	14.3	11.3	16.3	13.4	11.5	13.0	14.3	3,63,442	21,006
21	01-03	1.0	0.7	0.5	0.3	0.2	0.1	0.2	0.3	0.2	0.4	11,334	701
21	05-43	0.7	0.8	0.8	0.7	0.5	0.6	0.6	0.4	0.6	0.7	17,067	799
21	45-96	0.7	1.0	1.3	1.2	1.2	1.2	1.5	1.5	1.3	1.2	30,005	1,851
21	01-96	2.4	2.6	2.5	2.1	2.0	2.0	2.2	2.2	2.1	2.3	58,406	3,351
11-21	01-03	3.3	2.6	2.0	1.4	1.1	1.5	0.8	0.7	1.1	1.8	44,660	2,896
11-21	05-43	4.1	7.4	6.0	4.8	3.3	6.6	3.3	1.7	3.7	4.7	1,19,208	6,221
11-21	45-96	7.5	10.7	11.1	10.3	8.9	10.2	11.5	11.2	10.4	10.1	2,57,980	15,240
11-21	01-96	14.8	20.6	19.1	16.4	13.3	18.3	15.6	13.7	15.1	16.6	4,21,848	24,357
31	01-03	0.2	0.2	0.1	0.1	0.1	0.1	0.1	0.1	0.1	0.1	2,844	199
31	05-43	3.4	6.8	7.5	5.9	5.1	19.8	6.1	4.8	6.2	6.1	1,55,859	7,319
31	45-99	7.8	9.9	11.5	11.2	12.2	22.4	26.8	40.8	19.7	15.1	3,84,661	21,425
31	01-99	11.4	16.9	19.1	17.2	17.4	42.3	33.0	45.7	26.0	21.4	5,43,364	28,943
41	x	0.2	0.2	0.2	0.1	0.0	0.1	0.0	0.0	0.0	0.1	3,061	193
51	01-03	1.8	1.1	0.5	0.2	0.1	0.0	0.1	0.0	0.1	0.6	14,093	714
51	05-43	7.6	8.3	5.5	2.9	1.3	1.9	0.2	0.0	1.3	4.0	1,01,380	5,077
51	45-99	2.2	2.4	1.7	1.0	0.5	0.6	0.2	0.1	0.5	1.2	31,246	1,568
51	01-99	11.6	11.9	7.8	4.1	1.9	2.6	0.5	0.1	1.9	5.8	1,46,719	7,359
41&51	01-99	11.8	12.1	8.0	4.2	1.9	2.7	0.5	0.1	2.0	5.9	1,49,780	7,552
11-51	01-03	5.2	3.9	2.6	1.6	1.3	1.7	0.9	0.8	1.2	2.4	61,597	3,809
11-51	05-43	15.3	22.8	19.3	13.6	9.7	28.4	9.7	6.5	11.2	14.9	3,79,508	18,810
11-51	45-99	17.5	23.0	24.3	22.5	21.5	33.2	38.5	52.1	30.6	26.5	6,73,887	38,233
11-51	01-99	38.0	49.6	46.2	37.8	32.5	63.3	49.1	59.5	43.1	43.9	11,14,992	60,852
81	x	0.9	1.5	2.6	2.4	3.3	9.4	8.4	7.3	5.2	3.6	91,597	5,649
11-81	x	38.9	51.2	48.8	40.1	35.8	72.7	57.5	66.8	48.3	47.5	12,06,589	66,501
UR	x	2.4	3.0	5.3	5.9	9.1	12.9	14.6	10.9	10.8	7.6	x	x
91	x	0.2	2.6	12.6	25.0	35.8	10.9	10.1	3.6	20.6	13.7	3,48,874	21,093
92	x	36.1	31.7	29.0	24.7	21.6	8.8	23.2	21.4	22.5	26.9	6,83,699	36,915
93	x	5.2	3.5	2.7	2.3	1.9	0.5	1.5	0.9	1.7	2.6	67,285	4,647
94	x	9.8	6.8	4.4	6.1	3.4	6.3	6.4	6.3	5.5	6.1	1,54,979	8,903
95	x	3.4	1.6	1.0	0.4	0.3	0.3	0.3	0.2	0.3	1.0	26,571	1,468
97	x	6.3	2.7	1.4	1.4	1.2	0.6	0.9	0.9	1.1	2.1	54,447	2,687
99	x	0.0	0.0	0.0	0.0	0.0	0.0	0.0	0.0	0.0	0.0	0	0
91-99	x	61.1	48.8	51.2	59.9	64.2	27.3	42.5	33.2	51.7	52.5	13,35,854	75,713
11-99	x	100.0	100.0	100.0	100.0	100.0	100.0	100.0	100.0	100.0	100.0	25,42,444	1,42,214
estd. persons (00)		3,57,252	3,48,102	4,86,321	3,91,252	3,58,907	53,418	4,00,060	1,45,883	13,49,519	25,42,444	x	x
sample persons		17,734	18,144	28,958	24,344	21,684	2,768	21,248	7,269	77,313	1,42,214	x	x

Estimated number of persons given in the above table is design based estimates and may be used as control totals for combining and arriving at rates and ratios, which can then be applied to the population projections. These figures are not intended for providing estimates of the current population.

Table (21): Percentage distribution of persons by usual status (ps+ss) for each general educational level

rural+urban **male** **age group:15 years and above**

usual activity (ps+ss)		general education level										persons	
status	industry	not literate	literate & upto primary	middle	secondary	higher secondary	diploma/ certificate course	graduate	post graduate & above	secondary & above	all (incl. n.r.)	estd. (00)	sample
(1)	(2)	(3)	(4)	(5)	(6)	(7)	(8)	(9)	(10)	(11)	(12)	(13)	(14)
11,12	01-03	29.2	22.6	16.8	13.4	10.0	4.1	7.5	3.8	10.0	17.0	6,86,233	22,573
11,12	05-43	2.9	4.9	4.6	3.9	2.6	5.5	3.1	1.8	3.2	3.7	1,51,294	6,889
11,12	45-96	6.1	10.9	11.8	11.0	10.8	9.1	13.7	14.0	11.7	10.6	4,28,346	19,962
11,12	01-96	38.2	38.4	33.2	28.2	23.3	18.6	24.3	19.5	24.9	31.3	12,65,872	49,424
21	01-03	2.1	4.3	5.5	4.2	4.8	2.0	3.4	2.0	4.0	4.0	1,62,693	5,413
21	05-43	0.2	0.4	0.4	0.5	0.4	0.7	0.6	0.4	0.5	0.4	16,138	739
21	45-96	0.2	0.5	1.0	1.1	1.5	1.2	1.8	1.9	1.4	1.0	38,453	1,794
21	01-96	2.4	5.1	6.8	5.8	6.6	3.9	5.8	4.4	5.9	5.4	2,17,284	7,946
11-21	01-03	31.2	26.9	22.3	17.6	14.7	6.1	10.9	5.8	13.9	21.0	8,48,926	27,986
11-21	05-43	3.0	5.3	5.0	4.4	2.9	6.1	3.8	2.2	3.7	4.1	1,67,431	7,628
11-21	45-96	6.3	11.4	12.7	12.1	12.3	10.3	15.5	15.9	13.1	11.5	4,66,799	21,756
11-21	01-96	40.6	43.5	40.0	34.0	30.0	22.5	30.1	23.9	30.8	36.7	14,83,156	57,370
31	01-03	0.5	0.5	0.3	0.2	0.3	0.3	0.1	0.2	0.2	0.3	13,472	614
31	05-43	2.2	5.2	6.0	5.3	5.8	22.7	7.3	6.5	6.7	5.5	2,22,967	9,533
31	45-99	2.8	6.5	9.0	10.1	12.5	19.2	29.8	47.2	18.2	11.5	4,64,382	23,322
31	01-99	5.5	12.2	15.3	15.6	18.6	42.3	37.3	53.9	25.1	17.3	7,00,821	33,469
41	x	0.4	0.2	0.2	0.1	0.1	0.2	0.0	0.0	0.1	0.2	7,278	308
51	01-03	13.4	9.7	5.4	2.7	1.6	1.0	0.6	0.2	1.7	5.9	2,38,040	6,039
51	05-43	14.4	16.1	11.5	6.7	3.6	3.2	1.0	0.2	3.9	9.5	3,83,229	13,096
51	45-99	1.6	2.5	1.9	1.3	0.7	1.2	0.2	0.2	0.8	1.5	59,220	2,317
51	01-99	29.5	28.4	18.7	10.7	5.9	5.4	1.9	0.6	6.4	16.8	6,80,489	21,452
41&51	01-99	29.9	28.5	18.9	10.9	6.0	5.5	1.9	0.6	6.5	17.0	6,87,767	21,760
11-51	01-03	45.2	37.1	28.0	20.5	16.6	7.4	11.6	6.1	15.8	27.2	11,00,438	34,639
11-51	05-43	20.0	26.8	22.7	16.5	12.4	32.2	12.1	9.0	14.4	19.3	7,80,906	30,565
11-51	45-99	10.7	20.3	23.6	23.5	25.5	30.8	45.5	63.3	32.1	24.5	9,90,401	47,395
11-51	01-99	75.9	84.2	74.2	60.5	54.5	70.4	69.3	78.4	62.3	71.0	28,71,744	1,12,599
81	x	1.4	2.5	4.2	3.6	5.0	12.7	12.0	9.2	6.7	4.5	1,81,971	7,681
11-81	x	77.3	86.7	78.4	64.1	59.6	83.1	81.3	87.5	69.0	75.5	30,53,716	1,20,280
UR	x	1.8	2.9	5.3	5.6	8.5	15.3	14.8	10.5	9.7	6.0	x	x
91	x	0.1	3.1	15.3	28.9	35.7	10.6	10.4	3.6	24.2	14.5	5,86,231	26,241
92	x	1.3	0.7	0.6	0.5	0.3	0.3	0.4	0.2	0.4	0.6	25,980	1,211
93	x	0.5	0.3	0.1	0.1	0.0	0.0	0.0	0.0	0.0	0.2	7,992	415
94	x	10.8	5.3	3.4	4.7	3.0	4.8	6.6	7.6	4.8	5.6	2,27,808	9,298
95	x	4.4	1.6	1.0	0.7	0.3	0.5	0.3	0.2	0.4	1.4	58,042	2,278
97	x	5.6	2.2	1.3	1.1	1.0	0.6	0.9	0.9	1.0	2.1	83,490	3,053
99	x	0.0	0.0	0.0	0.0	0.0	0.0	0.0	0.0	0.0	0.0	0	0
91-99	x	22.7	13.3	21.6	35.9	40.4	16.9	18.7	12.5	31.0	24.5	9,89,543	42,496
11-99	x	100.0	100.0	100.0	100.0	100.0	100.0	100.0	100.0	100.0	100.0	40,43,259	1,62,776
estd. persons (00)		7,00,473	6,78,950	9,04,141	6,45,351	5,19,953	72,573	4,02,709	1,16,648	17,57,234	40,43,259	x	x
sample persons		19,906	23,537	37,395	31,404	24,299	3,084	18,029	5,023	81,839	1,62,776	x	x

Estimated number of persons given in the above table is design based estimates and may be used as control totals for combining and arriving at rates and ratios, which can then be applied to the population projections. These figures are not intended for providing estimates of the current population.

Table (21): Percentage distribution of persons by usual status (ps+ss) for each general educational level

rural+urban **female** **age group:15 years and above**

usual activity (ps+ss)		general education level										persons	
status	industry	not literate	literate & upto primary	middle	secondary	higher secondary	diploma/ certificate course	graduate	post graduate & above	secondary & above	all (incl. n.r.)	estd. (00)	sample
(1)	(2)	(3)	(4)	(5)	(6)	(7)	(8)	(9)	(10)	(11)	(12)	(13)	(14)
11,12	01-03	4.0	3.3	1.8	1.2	0.7	1.0	0.4	0.2	0.8	2.4	97,051	4,021
11,12	05-43	1.2	2.9	2.6	1.8	1.3	2.8	0.8	0.6	1.4	1.8	70,537	2,852
11,12	45-96	0.8	1.0	1.0	0.8	0.9	2.5	2.0	3.4	1.3	1.0	41,550	2,245
11,12	01-96	6.0	7.1	5.3	3.8	2.9	6.3	3.2	4.2	3.5	5.2	2,09,138	9,118
21	01-03	9.9	7.8	5.1	3.3	2.5	2.0	0.9	1.0	2.3	6.3	2,50,030	8,817
21	05-43	0.3	0.4	0.5	0.3	0.3	0.0	0.2	0.1	0.2	0.3	13,805	522
21	45-96	0.5	0.7	0.7	0.4	0.4	0.4	0.4	0.7	0.4	0.5	21,575	1,039
21	01-96	10.7	8.9	6.3	4.0	3.2	2.5	1.5	1.9	3.0	7.2	2,85,411	10,378
11-21	01-03	13.9	11.0	6.8	4.5	3.2	3.1	1.3	1.3	3.1	8.7	3,47,081	12,838
11-21	05-43	1.5	3.3	3.0	2.1	1.6	2.9	1.0	0.8	1.6	2.1	84,342	3,374
11-21	45-96	1.3	1.7	1.7	1.2	1.3	2.9	2.4	4.1	1.8	1.6	63,126	3,284
11-21	01-96	16.7	16.0	11.6	7.9	6.1	8.8	4.7	6.1	6.5	12.4	4,94,549	19,496
31	01-03	0.1	0.3	0.2	0.0	0.0	0.2	0.0	0.0	0.0	0.1	5,924	235
31	05-43	0.5	0.8	0.9	0.6	0.5	2.8	0.9	0.9	0.7	0.7	26,826	1,149
31	45-99	1.9	2.5	2.7	3.5	4.5	20.4	15.3	28.4	8.6	4.3	1,70,287	8,602
31	01-99	2.5	3.6	3.8	4.2	5.0	23.5	16.2	29.3	9.4	5.1	2,03,037	9,986
41	x	0.8	0.8	0.8	0.4	0.2	0.5	0.1	0.0	0.2	0.6	25,216	929
51	01-03	7.5	5.2	2.3	1.4	0.4	0.4	0.2	0.1	0.7	4.0	1,59,916	4,046
51	05-43	1.5	1.3	0.8	0.5	0.2	0.8	0.1	0.0	0.3	0.9	37,211	1,223
51	45-99	0.2	0.2	0.2	0.1	0.1	0.1	0.1	0.0	0.1	0.2	6,958	367
51	01-99	9.2	6.8	3.2	2.0	0.7	1.4	0.3	0.2	1.1	5.1	2,04,084	5,636
41&51	01-99	10.0	7.6	4.0	2.5	0.8	1.8	0.4	0.2	1.3	5.8	2,29,300	6,565
11-51	01-03	21.4	16.6	9.3	6.0	3.6	3.7	1.6	1.4	3.9	12.9	5,12,921	17,119
11-51	05-43	4.3	6.2	5.5	3.7	2.4	7.0	1.9	1.6	2.8	4.4	1,73,595	6,675
11-51	45-99	3.4	4.5	4.6	4.9	5.9	23.5	17.8	32.4	10.5	6.0	2,40,371	12,253
11-51	01-99	29.1	27.3	19.3	14.5	12.0	34.1	21.3	35.5	17.2	23.3	9,26,887	36,047
81	x	0.0	0.2	0.5	0.8	1.8	12.2	7.3	11.0	3.5	1.3	50,232	3,049
11-81	x	29.2	27.5	19.8	15.3	13.8	46.3	28.6	46.5	20.7	24.5	9,77,119	39,096
UR	x	0.1	0.8	2.4	5.1	13.3	26.3	25.4	23.6	17.1	5.1	x	x
91	x	0.2	2.4	14.4	29.9	35.9	11.6	13.4	4.5	25.8	11.2	4,47,982	20,524
92	x	37.2	46.2	48.6	42.0	40.4	34.1	49.4	41.4	42.9	42.5	16,94,159	68,614
93	x	18.0	18.2	14.0	10.1	8.1	2.5	6.1	4.6	8.0	14.2	5,64,302	19,471
94	x	9.2	4.0	2.3	2.1	1.2	5.0	1.9	2.3	1.9	4.8	1,89,685	7,542
95	x	2.0	0.6	0.3	0.2	0.1	0.3	0.1	0.1	0.1	0.9	34,970	1,365
97	x	4.3	1.0	0.5	0.4	0.6	0.3	0.5	0.6	0.5	1.9	75,423	2,622
99	x	0.0	0.0	0.0	0.0	0.0	0.0	0.0	0.0	0.0	0.0	0	0
91-99	x	70.8	72.5	80.2	84.7	86.2	53.7	71.4	53.5	79.3	75.5	30,06,521	1,20,138
11-99	x	100.0	100.0	100.0	100.0	100.0	100.0	100.0	100.0	100.0	100.0	39,83,640	1,59,234
estd. persons (00)		13,39,707	6,63,414	7,11,634	4,72,274	3,92,198	26,922	2,81,497	93,307	12,66,199	39,83,640	x	x
sample persons		42,252	25,672	32,511	22,733	17,913	1,278	12,506	4,276	58,706	1,59,234	x	x

Estimated number of persons given in the above table is design based estimates and may be used as control totals for combining and arriving at rates and ratios, which can then be applied to the population projections. These figures are not intended for providing estimates of the current population.

Table (21): Percentage distribution of persons by usual status (ps+ss) for each general educational level

rural+urban **persons** **age group:15 years and above**

usual activity (ps+ss)		general education level										persons	
status	industry	not literate	literate & upto primary	middle	secondary	higher secondary	diploma/ certificate course	graduate	post graduate & above	secondary & above	all (incl. n.r.)	estd. (00)	sample
(1)	(2)	(3)	(4)	(5)	(6)	(7)	(8)	(9)	(10)	(11)	(12)	(13)	(14)
11,12	01-03	12.6	13.0	10.2	8.2	6.0	3.3	4.6	2.2	6.1	9.8	7,83,284	26,594
11,12	05-43	1.8	3.9	3.7	3.0	2.0	4.7	2.2	1.3	2.4	2.8	2,21,831	9,741
11,12	45-96	2.6	6.0	7.0	6.7	6.6	7.3	8.9	9.3	7.3	5.9	4,69,896	22,207
11,12	01-96	17.0	22.9	20.9	17.9	14.5	15.3	15.6	12.7	15.9	18.4	14,75,011	58,542
21	01-03	7.2	6.0	5.3	3.8	3.8	2.0	2.4	1.6	3.3	5.1	4,12,723	14,230
21	05-43	0.3	0.4	0.4	0.4	0.3	0.5	0.4	0.3	0.4	0.4	29,943	1,261
21	45-96	0.4	0.6	0.9	0.8	1.0	1.0	1.2	1.4	1.0	0.7	60,029	2,833
21	01-96	7.9	7.0	6.6	5.1	5.2	3.5	4.1	3.3	4.7	6.3	5,02,695	18,324
11-21	01-03	19.8	19.0	15.5	12.0	9.8	5.3	7.0	3.8	9.4	14.9	11,96,007	40,824
11-21	05-43	2.1	4.3	4.1	3.4	2.4	5.2	2.6	1.6	2.8	3.1	2,51,774	11,002
11-21	45-96	3.0	6.6	7.9	7.5	7.6	8.3	10.1	10.6	8.4	6.6	5,29,925	25,040
11-21	01-96	24.9	29.9	27.5	23.0	19.7	18.8	19.7	16.0	20.6	24.6	19,77,706	76,866
31	01-03	0.3	0.4	0.3	0.1	0.2	0.3	0.1	0.1	0.1	0.2	19,396	849
31	05-43	1.1	3.0	3.8	3.3	3.5	17.3	4.6	4.0	4.2	3.1	2,49,793	10,682
31	45-99	2.2	4.5	6.2	7.3	9.1	19.6	23.9	38.8	14.2	7.9	6,34,669	31,924
31	01-99	3.5	8.0	10.2	10.8	12.8	37.2	28.6	43.0	18.5	11.3	9,03,858	43,455
41	x	0.7	0.5	0.5	0.3	0.1	0.2	0.0	0.0	0.2	0.4	32,494	1,237
51	01-03	9.5	7.5	4.0	2.2	1.1	0.8	0.4	0.2	1.3	5.0	3,97,956	10,085
51	05-43	5.9	8.8	6.8	4.1	2.1	2.6	0.6	0.1	2.4	5.2	4,20,440	14,319
51	45-99	0.7	1.4	1.1	0.8	0.4	0.9	0.2	0.1	0.5	0.8	66,178	2,684
51	01-99	16.1	17.7	11.9	7.1	3.6	4.3	1.3	0.4	4.2	11.0	8,84,573	27,088
41&51	01-99	16.8	18.2	12.3	7.3	3.8	4.5	1.3	0.4	4.3	11.4	9,17,068	28,325
11-51	01-03	29.6	27.0	19.8	14.4	11.0	6.4	7.5	4.0	10.8	20.1	16,13,360	51,758
11-51	05-43	9.7	16.6	15.1	11.1	8.1	25.4	7.9	5.7	9.6	11.9	9,54,501	37,240
11-51	45-99	5.9	12.5	15.2	15.6	17.1	28.8	34.1	49.6	23.0	15.3	12,30,771	59,648
11-51	01-99	45.2	56.1	50.1	41.1	36.2	60.6	49.6	59.3	43.4	47.3	37,98,632	1,48,646
81	x	0.5	1.4	2.5	2.4	3.7	12.6	10.1	10.0	5.4	2.9	2,32,203	10,730
11-81	x	45.7	57.5	52.6	43.5	39.9	73.2	59.6	69.3	48.8	50.2	40,30,835	1,59,376
UR	x	1.1	2.4	4.8	5.5	9.2	17.2	16.9	14.4	11.0	5.8	x	x
91	x	0.2	2.8	14.9	29.3	35.8	10.9	11.6	4.0	24.9	12.9	10,34,213	46,765
92	x	24.9	23.2	21.7	18.0	17.5	9.5	20.6	18.5	18.2	21.4	17,20,139	69,825
93	x	12.0	9.2	6.3	4.3	3.5	0.7	2.5	2.1	3.4	7.1	5,72,294	19,886
94	x	9.7	4.7	2.9	3.6	2.2	4.8	4.7	5.2	3.6	5.2	4,17,493	16,840
95	x	2.8	1.1	0.7	0.4	0.2	0.4	0.2	0.2	0.3	1.2	93,012	3,643
97	x	4.8	1.6	0.9	0.8	0.8	0.5	0.7	0.8	0.8	2.0	1,58,913	5,675
99	x	0.0	0.0	0.0	0.0	0.0	0.0	0.0	0.0	0.0	0.0	0	0
91-99	x	54.3	42.5	47.4	56.5	60.1	26.8	40.4	30.7	51.2	49.8	39,96,064	1,62,634
11-99	x	100.0	100.0	100.0	100.0	100.0	100.0	100.0	100.0	100.0	100.0	80,26,899	3,22,010
estd. persons (00)		20,40,181	13,42,364	16,15,775	11,17,626	9,12,151	99,495	6,84,207	2,09,955	30,23,434	80,26,899	x	x
sample persons		62,158	49,209	69,906	54,137	42,212	4,362	30,535	9,299	1,40,545	3,22,010	x	x

Estimated number of persons given in the above table is design based estimates and may be used as control totals for combining and arriving at rates and ratios, which can then be applied to the population projections. These figures are not intended for providing estimates of the current population.

Table (21): Percentage distribution of persons by usual status (ps+ss) for each general educational level

rural **male** **age group:all ages (0+)**

usual activity (ps+ss)		general education level										persons	
status	industry	not literate	literate & upto primary	middle	secondary	higher secondary	diploma/ certificate course	graduate	post graduate & above	secondary & above	all (incl. n.r.)	estd. (00)	sample
(1)	(2)	(3)	(4)	(5)	(6)	(7)	(8)	(9)	(10)	(11)	(12)	(13)	(14)
11,12	01-03	20.3	13.4	20.0	19.0	14.9	7.2	15.7	9.2	16.3	17.2	6,58,432	20,744
11,12	05-43	1.4	1.7	3.2	2.9	1.7	3.6	1.8	1.1	2.3	2.1	78,662	2,955
11,12	45-96	2.4	4.0	8.4	8.6	9.4	6.7	10.9	11.7	9.3	5.8	2,23,056	8,023
11,12	01-96	24.2	19.0	31.7	30.5	26.0	17.4	28.4	22.1	27.9	25.1	9,60,150	31,722
21	01-03	1.4	2.7	6.6	6.1	7.4	4.2	7.4	5.2	6.7	4.2	1,59,086	5,184
21	05-43	0.1	0.1	0.2	0.3	0.2	0.5	0.3	0.0	0.3	0.2	6,134	238
21	45-96	0.1	0.1	0.6	0.8	1.2	1.0	1.2	1.5	1.1	0.5	17,738	562
21	01-96	1.6	2.9	7.5	7.3	8.9	5.8	8.9	6.8	8.0	4.8	1,82,959	5,984
11-21	01-03	21.8	16.1	26.6	25.2	22.3	11.4	23.0	14.5	23.0	21.4	8,17,518	25,928
11-21	05-43	1.5	1.8	3.5	3.2	1.9	4.1	2.1	1.2	2.5	2.2	84,796	3,193
11-21	45-96	2.5	4.1	9.1	9.4	10.6	7.7	12.1	13.3	10.4	6.3	2,40,795	8,585
11-21	01-96	25.8	21.9	39.2	37.8	34.8	23.2	37.3	28.9	35.9	29.9	11,43,109	37,706
31	01-03	0.3	0.3	0.4	0.3	0.3	0.6	0.2	0.2	0.3	0.3	11,224	458
31	05-43	0.7	1.4	3.0	3.1	4.0	19.0	3.9	3.5	4.0	2.2	84,278	3,013
31	45-99	0.9	1.8	5.0	6.4	9.1	15.6	24.3	41.6	12.2	4.9	1,88,088	7,830
31	01-99	1.9	3.4	8.3	9.8	13.4	35.2	28.4	45.3	16.5	7.4	2,83,591	11,301
41	x	0.3	0.1	0.2	0.1	0.1	0.3	0.1	0.0	0.1	0.2	6,111	224
51	01-03	9.4	5.8	6.4	3.9	2.4	2.0	1.3	0.4	2.8	6.0	2,30,056	5,588
51	05-43	8.1	7.6	10.8	7.5	4.4	4.1	1.9	0.6	5.1	7.7	2,94,375	8,527
51	45-99	0.6	0.9	1.3	1.1	0.6	1.7	0.2	0.3	0.8	0.9	32,934	1,012
51	01-99	18.1	14.3	18.5	12.6	7.4	7.7	3.4	1.3	8.7	14.6	5,57,365	15,127
41&51	01-99	18.4	14.4	18.7	12.7	7.5	8.0	3.5	1.3	8.8	14.7	5,63,477	15,351
11-51	01-03	31.5	22.1	33.4	29.4	25.0	14.0	24.5	15.1	26.0	27.7	10,58,798	31,974
11-51	05-43	10.6	10.8	17.5	13.9	10.4	27.5	7.9	5.2	11.8	12.3	4,69,561	14,957
11-51	45-99	4.0	6.8	15.3	17.0	20.4	24.9	36.7	55.1	23.3	12.1	4,61,816	17,427
11-51	01-99	46.1	39.7	66.2	60.3	55.8	66.4	69.1	75.4	61.2	52.1	19,90,176	64,358
81	x	0.7	1.2	3.7	3.6	5.3	16.5	14.2	14.7	6.9	3.1	1,17,545	3,877
11-81	x	46.8	41.0	69.9	63.9	61.1	82.9	83.3	90.1	68.1	55.1	21,07,720	68,235
UR	x	1.5	3.0	5.4	5.6	8.7	19.9	17.0	16.3	10.1	5.6	x	x
91	x	5.2	53.1	25.5	31.3	35.6	11.9	12.6	4.7	27.7	28.9	11,02,720	36,131
92	x	0.8	0.5	0.4	0.3	0.2	0.4	0.4	0.2	0.3	0.5	19,080	693
93	x	0.4	0.2	0.1	0.1	0.0	0.0	0.0	0.0	0.1	0.2	7,507	289
94	x	6.7	2.2	2.4	3.0	2.0	3.6	3.0	4.2	2.7	3.5	1,35,532	4,062
95	x	2.7	0.7	0.7	0.7	0.3	0.7	0.2	0.0	0.4	1.1	43,212	1,389
97	x	4.7	1.2	1.0	0.7	0.8	0.5	0.5	0.7	0.7	1.9	73,870	1,963
99	x	32.7	1.1	0.0	0.0	0.0	0.0	0.0	0.0	0.0	8.7	3,32,215	9,686
91-99	x	53.2	59.0	30.1	36.1	38.9	17.1	16.7	9.9	31.9	44.9	17,14,136	54,213
11-99	x	100.0	100.0	100.0	100.0	100.0	100.0	100.0	100.0	100.0	100.0	38,21,857	1,22,448
estd. persons (00)		9,75,848	11,02,586	7,30,264	4,31,831	3,26,962	33,171	1,78,115	40,026	10,10,104	38,21,857	x	x
sample persons		25,653	32,700	25,025	18,013	12,583	1,098	6,011	1,262	38,967	1,22,448	x	x

Estimated number of persons given in the above table is design based estimates and may be used as control totals for combining and arriving at rates and ratios, which can then be applied to the population projections. These figures are not intended for providing estimates of the current population.

Table (21): Percentage distribution of persons by usual status (ps+ss) for each general educational level

rural **female** **age group:all ages (0+)**

usual activity (ps+ss)		general education level										persons	
status	industry	not literate	literate & upto primary	middle	secondary	higher secondary	diploma/ certificate course	graduate	post graduate & above	secondary & above	all (incl. n.r.)	estd. (00)	sample
(1)	(2)	(3)	(4)	(5)	(6)	(7)	(8)	(9)	(10)	(11)	(12)	(13)	(14)
11,12	01-03	3.5	2.1	2.0	1.7	1.1	1.1	0.8	0.8	1.4	2.5	91,578	3,664
11,12	05-43	0.7	1.1	1.9	1.7	1.3	2.5	0.7	1.3	1.4	1.1	41,542	1,367
11,12	45-96	0.4	0.4	0.7	0.7	0.7	2.0	1.0	2.5	0.9	0.5	18,867	797
11,12	01-96	4.6	3.5	4.6	4.1	3.2	5.6	2.5	4.6	3.6	4.1	1,51,987	5,828
21	01-03	8.9	5.0	6.3	5.2	4.2	4.2	2.4	3.6	4.3	6.7	2,45,106	8,464
21	05-43	0.2	0.2	0.3	0.2	0.2	0.0	0.1	0.1	0.2	0.2	7,253	231
21	45-96	0.3	0.3	0.6	0.3	0.4	0.0	0.3	0.3	0.3	0.3	12,413	424
21	01-96	9.4	5.5	7.2	5.7	4.9	4.2	2.8	3.9	4.9	7.2	2,64,772	9,119
11-21	01-03	12.4	7.1	8.4	6.9	5.4	5.3	3.3	4.4	5.7	9.1	3,36,684	12,128
11-21	05-43	0.9	1.3	2.1	1.9	1.5	2.5	0.8	1.4	1.6	1.3	48,795	1,598
11-21	45-96	0.7	0.6	1.2	1.1	1.1	2.0	1.3	2.8	1.2	0.8	31,281	1,221
11-21	01-96	14.0	9.0	11.8	9.9	8.0	9.8	5.4	8.6	8.5	11.3	4,16,760	14,947
31	01-03	0.1	0.2	0.2	0.0	0.0	0.0	0.0	0.0	0.0	0.1	5,334	193
31	05-43	0.2	0.2	0.5	0.4	0.3	2.9	0.3	0.2	0.4	0.3	9,665	351
31	45-99	0.5	0.6	1.5	3.4	4.1	18.2	11.9	22.3	6.0	1.7	61,923	2,672
31	01-99	0.8	1.0	2.2	3.8	4.5	21.1	12.3	22.5	6.4	2.1	76,922	3,216
41	x	0.7	0.5	0.9	0.6	0.3	1.0	0.1	0.0	0.4	0.6	23,323	821
51	01-03	6.6	3.3	2.8	2.2	0.7	0.9	0.5	0.5	1.4	4.2	1,54,481	3,796
51	05-43	0.9	0.6	0.6	0.5	0.2	1.3	0.1	0.0	0.3	0.7	25,165	722
51	45-99	0.1	0.0	0.1	0.0	0.0	0.2	0.0	0.0	0.0	0.1	2,051	106
51	01-99	7.6	4.0	3.4	2.8	1.0	2.4	0.6	0.5	1.7	4.9	1,81,696	4,624
41&51	01-99	8.4	4.5	4.3	3.5	1.3	3.4	0.7	0.5	2.2	5.6	2,05,019	5,445
11-51	01-03	19.2	10.6	11.4	9.2	6.1	6.2	3.8	4.9	7.1	13.5	4,96,498	16,117
11-51	05-43	2.7	2.6	4.1	3.4	2.3	7.7	1.3	1.6	2.7	2.9	1,06,948	3,492
11-51	45-99	1.3	1.3	2.8	4.5	5.3	20.4	13.3	25.1	7.2	2.6	95,255	3,999
11-51	01-99	23.2	14.5	18.3	17.1	13.8	34.3	18.4	31.5	17.0	19.0	6,98,701	23,608
81	x	0.0	0.1	0.3	0.7	1.9	15.6	9.4	18.3	3.4	0.7	25,454	1,255
11-81	x	23.2	14.6	18.6	17.8	15.6	49.9	27.8	49.9	20.4	19.7	7,24,155	24,863
UR	x	0.0	0.7	1.7	3.7	11.9	31.3	33.9	36.8	16.6	3.5	x	x
91	x	3.2	50.9	26.1	32.8	36.1	8.4	15.6	5.6	29.7	24.5	9,01,164	29,604
92	x	25.9	20.2	37.5	34.8	36.1	35.7	44.4	31.6	36.7	28.0	10,32,548	32,561
93	x	15.5	11.0	15.6	13.1	11.1	3.2	10.7	12.2	11.8	13.6	5,02,652	15,054
94	x	6.7	1.5	1.6	1.2	0.7	1.9	1.1	0.6	1.0	3.5	1,28,705	3,917
95	x	1.5	0.3	0.2	0.1	0.1	0.4	0.0	0.0	0.1	0.7	26,880	879
97	x	3.8	0.5	0.3	0.2	0.4	0.5	0.3	0.1	0.3	1.7	64,376	1,711
99	x	20.2	1.0	0.0	0.0	0.0	0.0	0.0	0.0	0.0	8.3	3,04,549	8,780
91-99	x	76.8	85.4	81.4	82.2	84.4	50.1	72.2	50.1	79.6	80.3	29,60,873	92,506
11-99	x	100.0	100.0	100.0	100.0	100.0	100.0	100.0	100.0	100.0	100.0	36,85,028	1,17,369
estd. persons (00)		14,54,063	10,05,589	5,56,016	2,97,319	2,26,282	12,906	1,06,032	24,046	6,66,585	36,85,028	x	x
sample persons		39,889	31,856	21,177	11,864	7,945	496	3,276	768	24,349	1,17,369	x	x

Estimated number of persons given in the above table is design based estimates and may be used as control totals for combining and arriving at rates and ratios, which can then be applied to the population projections. These figures are not intended for providing estimates of the current population.

Table (21): Percentage distribution of persons by usual status (ps+ss) for each general educational level

rural **persons** **age group:all ages (0+)**

usual activity (ps+ss)		general education level										persons	
status	industry	not literate	literate & upto primary	middle	secondary	higher secondary	diploma/ certificate course	graduate	post graduate & above	secondary & above	all (incl. n.r.)	estd. (00)	sample
(1)	(2)	(3)	(4)	(5)	(6)	(7)	(8)	(9)	(10)	(11)	(12)	(13)	(14)
11,12	01-03	10.2	8.0	12.2	12.0	9.3	5.5	10.1	6.1	10.4	10.0	7,50,010	24,408
11,12	05-43	1.0	1.4	2.6	2.4	1.5	3.3	1.4	1.2	1.9	1.6	1,20,203	4,322
11,12	45-96	1.2	2.2	5.1	5.4	5.9	5.3	7.2	8.3	5.9	3.2	2,41,924	8,820
11,12	01-96	12.5	11.7	20.0	19.8	16.7	14.1	18.7	15.5	18.2	14.8	11,12,137	37,550
21	01-03	5.9	3.8	6.5	5.7	6.1	4.2	5.5	4.6	5.7	5.4	4,04,192	13,648
21	05-43	0.1	0.1	0.3	0.3	0.2	0.4	0.2	0.0	0.2	0.2	13,388	469
21	45-96	0.2	0.2	0.6	0.6	0.9	0.7	0.9	1.1	0.8	0.4	30,152	986
21	01-96	6.3	4.1	7.4	6.6	7.2	5.3	6.6	5.7	6.8	6.0	4,47,731	15,103
11-21	01-03	16.2	11.8	18.7	17.7	15.4	9.7	15.6	10.7	16.1	15.4	11,54,202	38,056
11-21	05-43	1.1	1.6	2.9	2.7	1.7	3.7	1.6	1.2	2.2	1.8	1,33,591	4,791
11-21	45-96	1.4	2.5	5.7	6.0	6.8	6.1	8.1	9.3	6.7	3.6	2,72,076	9,806
11-21	01-96	18.7	15.8	27.3	26.4	23.9	19.4	25.4	21.2	25.0	20.8	15,59,868	52,653
31	01-03	0.2	0.2	0.3	0.2	0.2	0.5	0.2	0.1	0.2	0.2	16,558	651
31	05-43	0.4	0.8	1.9	2.0	2.5	14.5	2.5	2.2	2.6	1.3	93,944	3,364
31	45-99	0.7	1.2	3.5	5.2	7.1	16.3	19.7	34.4	9.7	3.3	2,50,011	10,502
31	01-99	1.3	2.3	5.6	7.3	9.8	31.2	22.4	36.7	12.5	4.8	3,60,513	14,517
41	x	0.5	0.3	0.5	0.3	0.2	0.5	0.1	0.0	0.2	0.4	29,434	1,045
51	01-03	7.7	4.6	4.8	3.2	1.7	1.7	1.0	0.5	2.2	5.1	3,84,537	9,384
51	05-43	3.8	4.3	6.4	4.7	2.7	3.3	1.2	0.4	3.2	4.3	3,19,540	9,249
51	45-99	0.3	0.5	0.7	0.7	0.4	1.2	0.2	0.2	0.5	0.5	34,984	1,118
51	01-99	11.8	9.4	12.0	8.6	4.8	6.2	2.4	1.0	5.9	9.8	7,39,062	19,751
41&51	01-99	12.4	9.6	12.5	8.9	5.0	6.7	2.5	1.0	6.2	10.2	7,68,496	20,796
11-51	01-03	24.1	16.6	23.9	21.1	17.3	11.8	16.8	11.3	18.5	20.7	15,55,297	48,091
11-51	05-43	5.9	6.9	11.7	9.7	7.1	21.9	5.4	3.8	8.2	7.7	5,76,509	18,449
11-51	45-99	2.4	4.2	9.9	11.9	14.2	23.6	27.9	43.9	16.9	7.4	5,57,071	21,426
11-51	01-99	32.4	27.7	45.5	42.7	38.6	57.4	50.2	59.0	43.6	35.8	26,88,877	87,966
81	x	0.3	0.7	2.3	2.4	3.9	16.3	12.4	16.1	5.5	1.9	1,42,998	5,132
11-81	x	32.7	28.4	47.7	45.1	42.5	73.7	62.6	75.0	49.1	37.7	28,31,875	93,098
UR	x	0.9	2.5	4.7	5.3	9.2	22.1	19.8	21.4	11.2	5.0	x	x
91	x	4.0	52.0	25.8	31.9	35.8	10.9	13.7	5.0	28.5	26.7	20,03,884	65,735
92	x	15.8	9.9	16.5	14.4	14.9	10.3	16.8	12.0	14.7	14.0	10,51,627	33,254
93	x	9.4	5.4	6.8	5.4	4.6	0.9	4.0	4.6	4.7	6.8	5,10,158	15,343
94	x	6.7	1.9	2.0	2.3	1.4	3.1	2.3	2.8	2.0	3.5	2,64,237	7,979
95	x	2.0	0.5	0.5	0.4	0.2	0.6	0.1	0.0	0.3	0.9	70,092	2,268
97	x	4.2	0.9	0.7	0.5	0.6	0.5	0.4	0.5	0.5	1.8	1,38,246	3,674
99	x	25.2	1.1	0.0	0.0	0.0	0.0	0.0	0.0	0.0	8.5	6,36,765	18,466
91-99	x	67.3	71.6	52.3	54.9	57.5	26.3	37.4	25.0	50.9	62.3	46,75,010	1,46,719
11-99	x	100.0	100.0	100.0	100.0	100.0	100.0	100.0	100.0	100.0	100.0	75,06,885	2,39,817
estd. persons (00)		24,29,911	21,08,175	12,86,280	7,29,150	5,53,245	46,077	2,84,146	64,072	16,76,690	75,06,885	x	x
sample persons		65,542	64,556	46,202	29,877	20,528	1,594	9,287	2,030	63,316	2,39,817	x	x

Estimated number of persons given in the above table is design based estimates and may be used as control totals for combining and arriving at rates and ratios, which can then be applied to the population projections. These figures are not intended for providing estimates of the current population.

Table (21): Percentage distribution of persons by usual status (ps+ss) for each general educational level

urban **male** **age group:all ages (0+)**

usual activity (ps+ss)		general education level										persons	
status	industry	not literate	literate & upto primary	middle	secondary	higher secondary	diploma/ certificate course	graduate	post graduate & above	secondary & above	all (incl. n.r.)	estd. (00)	sample
(1)	(2)	(3)	(4)	(5)	(6)	(7)	(8)	(9)	(10)	(11)	(12)	(13)	(14)
11,12	01-03	2.3	1.4	2.1	1.8	1.5	1.5	1.0	0.9	1.4	1.7	27,836	1,835
11,12	05-43	2.6	3.8	6.1	5.7	4.1	7.0	4.2	2.1	4.5	4.3	72,870	3,936
11,12	45-96	7.5	7.8	15.6	15.7	13.2	11.1	15.9	15.2	14.8	12.2	2,05,318	11,943
11,12	01-96	12.4	13.0	23.8	23.2	18.9	19.6	21.0	18.1	20.7	18.2	3,06,025	17,714
21	01-03	0.2	0.3	0.5	0.4	0.3	0.2	0.2	0.4	0.3	0.3	5,332	307
21	05-43	0.3	0.4	0.7	0.9	0.7	0.8	0.9	0.7	0.8	0.6	10,389	511
21	45-96	0.3	0.4	1.4	1.7	1.9	1.4	2.2	2.1	1.9	1.2	20,792	1,237
21	01-96	0.8	1.1	2.6	2.9	2.9	2.3	3.4	3.2	3.0	2.2	36,513	2,055
11-21	01-03	2.5	1.7	2.6	2.2	1.8	1.7	1.2	1.3	1.7	2.0	33,167	2,142
11-21	05-43	2.9	4.3	6.8	6.6	4.7	7.8	5.1	2.8	5.3	5.0	83,260	4,447
11-21	45-96	7.8	8.2	17.0	17.4	15.1	12.5	18.1	17.3	16.8	13.5	2,26,110	13,180
11-21	01-96	13.2	14.1	26.4	26.2	21.7	22.0	24.4	21.3	23.8	20.4	3,42,538	19,769
31	01-03	0.2	0.1	0.1	0.1	0.2	0.1	0.1	0.1	0.1	0.1	2,357	158
31	05-43	3.3	5.3	11.4	9.8	8.8	25.9	10.0	8.2	10.3	8.3	1,38,724	6,525
31	45-99	4.2	6.2	15.6	17.4	18.3	22.4	34.2	50.1	26.3	16.5	2,76,667	15,513
31	01-99	7.7	11.6	27.1	27.3	27.3	48.3	44.3	58.4	36.7	24.9	4,17,748	22,196
41	x	0.1	0.1	0.1	0.1	0.0	0.1	0.0	0.0	0.0	0.1	1,167	85
51	01-03	1.0	0.7	0.6	0.3	0.1	0.1	0.1	0.0	0.2	0.5	8,136	456
51	05-43	8.5	6.7	8.6	5.0	2.3	2.5	0.4	0.0	2.3	5.3	89,619	4,582
51	45-99	2.2	1.8	2.6	1.6	0.8	0.8	0.2	0.1	0.8	1.6	26,480	1,311
51	01-99	11.7	9.3	11.8	6.9	3.3	3.4	0.7	0.2	3.2	7.4	1,24,235	6,349
41&51	01-99	11.8	9.3	12.0	7.0	3.3	3.5	0.7	0.2	3.3	7.5	1,25,402	6,434
11-51	01-03	3.8	2.5	3.3	2.6	2.2	1.8	1.4	1.4	2.0	2.6	43,661	2,756
11-51	05-43	14.7	16.4	26.9	21.5	15.9	36.2	15.5	11.0	17.9	18.6	3,12,770	15,639
11-51	45-99	14.2	16.3	35.2	36.4	34.2	35.7	52.6	67.5	43.9	31.5	5,29,258	30,004
11-51	01-99	32.7	35.1	65.4	60.5	52.3	73.7	69.5	79.9	63.8	52.7	8,85,688	48,399
81	x	1.2	1.3	3.8	3.6	4.5	9.6	10.3	6.3	6.4	4.0	67,412	3,877
11-81	x	33.9	36.4	69.2	64.1	56.9	83.3	79.8	86.2	70.2	56.7	9,53,100	52,276
UR	x	3.6	3.7	5.5	5.5	8.0	11.5	12.9	7.3	9.2	7.1	x	x
91	x	7.9	54.6	22.1	24.6	36.0	9.5	8.7	3.0	19.8	26.4	4,44,000	25,027
92	x	1.4	0.8	0.8	0.8	0.5	0.3	0.4	0.1	0.5	0.8	12,755	708
93	x	0.2	0.2	0.1	0.1	0.0	0.0	0.0	0.0	0.0	0.1	1,684	162
94	x	4.1	3.1	4.8	8.1	4.8	5.8	9.5	9.3	7.7	5.6	93,857	5,279
95	x	2.8	0.9	1.2	0.6	0.5	0.3	0.3	0.3	0.4	1.1	17,701	979
97	x	5.2	2.1	1.8	1.8	1.4	0.8	1.2	1.0	1.4	2.2	37,159	1,744
99	x	44.6	1.9	0.0	0.0	0.0	0.0	0.0	0.0	0.0	7.2	1,20,295	6,255
91-99	x	66.1	63.6	30.8	35.9	43.1	16.7	20.2	13.8	29.8	43.3	7,27,452	40,154
11-99	x	100.0	100.0	100.0	100.0	100.0	100.0	100.0	100.0	100.0	100.0	16,80,552	92,430
estd. persons (00)		2,52,912	3,89,555	2,88,177	2,15,289	1,92,991	39,402	2,24,595	76,622	7,48,899	16,80,552	x	x
sample persons		12,436	20,223	16,755	13,472	11,716	1,986	12,018	3,761	42,953	92,430	x	x

Estimated number of persons given in the above table is design based estimates and may be used as control totals for combining and arriving at rates and ratios, which can then be applied to the population projections. These figures are not intended for providing estimates of the current population.

Table (21): Percentage distribution of persons by usual status (ps+ss) for each general educational level

urban **female** **age group:all ages (0+)**

usual activity (ps+ss)		general education level										persons	
status	industry	not literate	literate & upto primary	middle	secondary	higher secondary	diploma/ certificate course	graduate	post graduate & above	secondary & above	all (incl. n.r.)	estd. (00)	sample
(1)	(2)	(3)	(4)	(5)	(6)	(7)	(8)	(9)	(10)	(11)	(12)	(13)	(14)
11,12	01-03	0.7	0.3	0.5	0.2	0.1	0.9	0.1	0.0	0.1	0.3	5,491	360
11,12	05-43	1.5	2.2	3.1	2.1	1.3	3.2	0.8	0.4	1.3	1.8	29,387	1,491
11,12	45-96	1.4	0.9	1.2	1.0	1.1	2.9	2.6	3.7	1.9	1.4	22,683	1,448
11,12	01-96	3.6	3.3	4.8	3.3	2.5	7.1	3.6	4.0	3.3	3.6	57,561	3,299
21	01-03	0.8	0.4	0.3	0.2	0.1	0.1	0.0	0.1	0.1	0.4	6,019	396
21	05-43	0.5	0.3	0.7	0.4	0.4	0.1	0.2	0.2	0.3	0.4	6,923	294
21	45-96	0.5	0.6	0.8	0.5	0.4	0.8	0.5	0.8	0.5	0.6	9,283	619
21	01-96	1.8	1.3	1.9	1.1	1.0	0.9	0.8	1.2	1.0	1.4	22,225	1,309
11-21	01-03	1.5	0.7	0.8	0.4	0.2	1.0	0.2	0.2	0.3	0.7	11,510	756
11-21	05-43	2.0	2.5	3.8	2.5	1.7	3.2	1.0	0.5	1.6	2.3	36,310	1,785
11-21	45-96	1.9	1.4	2.1	1.5	1.6	3.7	3.1	4.5	2.4	2.0	31,966	2,067
11-21	01-96	5.4	4.7	6.6	4.4	3.5	8.0	4.3	5.2	4.3	5.0	79,786	4,608
31	01-03	0.0	0.0	0.1	0.0	0.0	0.4	0.0	0.0	0.0	0.0	591	42
31	05-43	1.1	0.9	1.5	1.0	0.7	2.8	1.2	1.1	1.0	1.1	17,161	798
31	45-99	4.8	2.9	4.2	3.7	5.1	22.5	17.4	30.5	11.6	6.8	1,08,765	5,937
31	01-99	5.9	3.8	5.7	4.7	5.8	25.6	18.6	31.6	12.6	7.9	1,26,516	6,777
41	x	0.1	0.2	0.3	0.1	0.0	0.0	0.0	0.0	0.0	0.1	1,894	108
51	01-03	1.0	0.3	0.3	0.1	0.0	0.0	0.0	0.0	0.0	0.4	5,957	258
51	05-43	1.6	0.8	0.8	0.4	0.2	0.3	0.1	0.0	0.2	0.8	12,073	505
51	45-99	0.6	0.3	0.3	0.2	0.1	0.1	0.1	0.0	0.1	0.3	4,907	261
51	01-99	3.2	1.5	1.4	0.7	0.2	0.4	0.1	0.0	0.3	1.4	22,937	1,024
41&51	01-99	3.4	1.6	1.7	0.8	0.2	0.4	0.1	0.0	0.4	1.6	24,831	1,132
11-51	01-03	2.5	1.1	1.2	0.5	0.2	1.4	0.2	0.2	0.3	1.1	18,058	1,056
11-51	05-43	4.9	4.4	6.3	4.0	2.5	6.3	2.3	1.6	2.9	4.2	67,437	3,196
11-51	45-99	7.3	4.7	6.6	5.4	6.7	26.3	20.6	35.0	14.1	9.1	1,45,638	8,265
11-51	01-99	14.7	10.1	14.1	9.9	9.5	34.0	23.1	36.8	17.3	14.5	2,31,133	12,517
81	x	0.2	0.2	0.6	0.9	1.8	9.0	6.0	8.4	3.7	1.6	25,296	1,820
11-81	x	14.8	10.3	14.7	10.8	11.3	43.0	29.0	45.3	21.0	16.1	2,56,429	14,337
UR	x	1.1	2.2	4.3	8.7	16.0	20.9	20.5	18.6	17.6	9.9	x	x
91	x	5.2	49.6	21.9	25.8	35.6	14.6	12.0	4.1	21.7	24.3	3,87,608	22,003
92	x	35.0	30.2	53.8	53.6	46.2	32.5	52.5	44.8	49.7	42.5	6,76,920	36,429
93	x	5.0	3.2	5.1	5.0	4.0	1.8	3.3	1.9	3.8	4.2	66,275	4,516
94	x	6.8	3.2	3.0	3.7	1.9	7.8	2.5	2.9	2.8	3.9	61,516	3,654
95	x	1.6	0.5	0.5	0.2	0.1	0.2	0.1	0.1	0.2	0.6	9,938	556
97	x	5.2	1.4	1.0	0.8	1.0	0.1	0.6	0.8	0.8	2.0	31,327	1,432
99	x	26.5	1.6	0.0	0.0	0.0	0.0	0.0	0.0	0.0	6.5	1,03,309	5,583
91-99	x	85.2	89.7	85.3	89.2	88.7	57.0	71.0	54.7	79.0	83.9	13,36,892	74,173
11-99	x	100.0	100.0	100.0	100.0	100.0	100.0	100.0	100.0	100.0	100.0	15,93,321	88,510
estd. persons (00)		3,67,002	3,64,677	2,59,072	1,76,941	1,65,916	14,016	1,75,466	69,261	6,01,599	15,93,321	x	x
sample persons		18,807	19,757	15,467	10,939	9,968	782	9,230	3,508	34,427	88,510	x	x

Estimated number of persons given in the above table is design based estimates and may be used as control totals for combining and arriving at rates and ratios, which can then be applied to the population projections. These figures are not intended for providing estimates of the current population.

Table (21): Percentage distribution of persons by usual status (ps+ss) for each general educational level

urban **persons** **age group:all ages (0+)**

usual activity (ps+ss)		general education level										persons	
status	industry	not literate	literate & upto primary	middle	secondary	higher secondary	diploma/ certificate course	graduate	post graduate & above	secondary & above	all (incl. n.r.)	estd. (00)	sample
(1)	(2)	(3)	(4)	(5)	(6)	(7)	(8)	(9)	(10)	(11)	(12)	(13)	(14)
11,12	01-03	1.3	0.9	1.3	1.1	0.9	1.4	0.6	0.5	0.8	1.0	33,326	2,195
11,12	05-43	1.9	3.0	4.7	4.1	2.8	6.0	2.7	1.3	3.1	3.1	1,02,258	5,427
11,12	45-96	3.9	4.4	8.8	9.1	7.6	9.0	10.1	9.7	9.0	7.0	2,28,001	13,391
11,12	01-96	7.2	8.3	14.8	14.2	11.3	16.3	13.4	11.5	13.0	11.1	3,63,585	21,013
21	01-03	0.6	0.3	0.4	0.3	0.2	0.1	0.2	0.3	0.2	0.3	11,351	703
21	05-43	0.4	0.4	0.7	0.7	0.5	0.6	0.6	0.4	0.6	0.5	17,312	805
21	45-96	0.4	0.5	1.1	1.2	1.2	1.2	1.5	1.5	1.3	0.9	30,075	1,856
21	01-96	1.4	1.2	2.2	2.1	2.0	2.0	2.2	2.2	2.1	1.8	58,738	3,364
11-21	01-03	1.9	1.2	1.8	1.4	1.1	1.5	0.8	0.7	1.1	1.4	44,677	2,898
11-21	05-43	2.4	3.4	5.3	4.8	3.3	6.6	3.3	1.7	3.7	3.7	1,19,570	6,232
11-21	45-96	4.3	4.9	9.9	10.2	8.9	10.2	11.5	11.2	10.4	7.9	2,58,076	15,247
11-21	01-96	8.6	9.5	17.0	16.4	13.3	18.3	15.6	13.7	15.1	12.9	4,22,323	24,377
31	01-03	0.1	0.1	0.1	0.1	0.1	0.1	0.1	0.1	0.1	0.1	2,948	200
31	05-43	2.0	3.2	6.7	5.8	5.1	19.8	6.1	4.8	6.2	4.8	1,55,885	7,323
31	45-99	4.5	4.6	10.2	11.2	12.2	22.4	26.8	40.8	19.7	11.8	3,85,432	21,450
31	01-99	6.6	7.9	17.0	17.1	17.4	42.3	33.0	45.7	26.0	16.6	5,44,265	28,973
41	x	0.1	0.1	0.2	0.1	0.0	0.1	0.0	0.0	0.0	0.1	3,061	193
51	01-03	1.0	0.5	0.5	0.2	0.1	0.0	0.1	0.0	0.1	0.4	14,093	714
51	05-43	4.4	3.9	4.9	2.9	1.3	1.9	0.2	0.0	1.3	3.1	1,01,692	5,087
51	45-99	1.3	1.1	1.5	1.0	0.5	0.6	0.2	0.1	0.5	1.0	31,387	1,572
51	01-99	6.7	5.5	6.9	4.1	1.9	2.6	0.5	0.1	1.9	4.5	1,47,172	7,373
41&51	01-99	6.8	5.6	7.1	4.2	1.9	2.7	0.5	0.1	2.0	4.6	1,50,233	7,566
11-51	01-03	3.0	1.8	2.3	1.6	1.3	1.7	0.9	0.8	1.2	1.9	61,718	3,812
11-51	05-43	8.9	10.6	17.1	13.6	9.7	28.4	9.7	6.5	11.2	11.6	3,80,207	18,835
11-51	45-99	10.1	10.7	21.7	22.4	21.5	33.2	38.5	52.1	30.6	20.6	6,74,896	38,269
11-51	01-99	22.0	23.0	41.1	37.7	32.5	63.3	49.1	59.5	43.1	34.1	11,16,821	60,916
81	x	0.6	0.8	2.3	2.4	3.3	9.4	8.4	7.3	5.2	2.8	92,708	5,697
11-81	x	22.6	23.8	43.4	40.1	35.8	72.7	57.5	66.8	48.3	36.9	12,09,529	66,613
UR	x	2.6	3.4	5.3	5.9	9.1	12.9	14.6	10.9	10.8	7.7	x	x
91	x	6.3	52.2	22.0	25.1	35.8	10.9	10.1	3.6	20.6	25.4	8,31,608	47,030
92	x	21.2	15.0	25.9	24.6	21.6	8.8	23.2	21.4	22.4	21.1	6,89,675	37,137
93	x	3.0	1.7	2.5	2.3	1.9	0.5	1.5	0.9	1.7	2.1	67,959	4,678
94	x	5.7	3.2	3.9	6.1	3.4	6.3	6.4	6.3	5.5	4.7	1,55,373	8,933
95	x	2.1	0.7	0.9	0.4	0.3	0.3	0.3	0.2	0.3	0.8	27,639	1,535
97	x	5.2	1.7	1.4	1.4	1.2	0.6	0.9	0.9	1.1	2.1	68,486	3,176
99	x	33.9	1.7	0.0	0.0	0.0	0.0	0.0	0.0	0.0	6.8	2,23,604	11,838
91-99	x	77.4	76.2	56.6	59.9	64.2	27.3	42.5	33.2	51.7	63.1	20,64,343	1,14,327
11-99	x	100.0	100.0	100.0	100.0	100.0	100.0	100.0	100.0	100.0	100.0	32,73,873	1,80,940
estd. persons (00)		6,19,914	7,54,232	5,47,249	3,92,230	3,58,907	53,418	4,00,060	1,45,883	13,50,498	32,73,873	x	x
sample persons		31,243	39,980	32,222	24,411	21,684	2,768	21,248	7,269	77,380	1,80,940	x	x

Estimated number of persons given in the above table is design based estimates and may be used as control totals for combining and arriving at rates and ratios, which can then be applied to the population projections. These figures are not intended for providing estimates of the current population.

Table (21): Percentage distribution of persons by usual status (ps+ss) for each general educational level

rural+urban **male** **age group:all ages (0+)**

usual activity (ps+ss)		general education level										persons	
status	industry	not literate	literate & upto primary	middle	secondary	higher secondary	diploma/ certificate course	graduate	post graduate & above	secondary & above	all (incl. n.r.)	estd. (00)	sample
(1)	(2)	(3)	(4)	(5)	(6)	(7)	(8)	(9)	(10)	(11)	(12)	(13)	(14)
11,12	01-03	16.6	10.3	14.9	13.3	10.0	4.1	7.5	3.8	10.0	12.5	6,86,267	22,579
11,12	05-43	1.6	2.2	4.1	3.8	2.6	5.5	3.1	1.8	3.2	2.8	1,51,532	6,891
11,12	45-96	3.5	5.0	10.4	10.9	10.8	9.1	13.7	14.0	11.7	7.8	4,28,375	19,966
11,12	01-96	21.8	17.5	29.4	28.1	23.3	18.6	24.3	19.5	24.9	23.0	12,66,174	49,436
21	01-03	1.2	2.0	4.9	4.2	4.8	2.0	3.4	2.0	4.0	3.0	1,64,418	5,491
21	05-43	0.1	0.2	0.4	0.5	0.4	0.7	0.6	0.4	0.5	0.3	16,524	749
21	45-96	0.1	0.2	0.9	1.1	1.5	1.2	1.8	1.9	1.4	0.7	38,530	1,799
21	01-96	1.4	2.4	6.1	5.8	6.6	3.9	5.8	4.4	5.9	4.0	2,19,472	8,039
11-21	01-03	17.8	12.3	19.8	17.5	14.7	6.1	10.9	5.8	13.9	15.5	8,50,685	28,070
11-21	05-43	1.8	2.4	4.4	4.3	2.9	6.1	3.8	2.2	3.7	3.1	1,68,056	7,640
11-21	45-96	3.6	5.2	11.3	12.1	12.3	10.3	15.5	15.9	13.1	8.5	4,66,905	21,765
11-21	01-96	23.2	19.9	35.6	33.9	30.0	22.5	30.1	23.9	30.7	27.0	14,85,646	57,475
31	01-03	0.3	0.2	0.3	0.2	0.3	0.3	0.1	0.2	0.2	0.2	13,581	616
31	05-43	1.2	2.4	5.3	5.3	5.8	22.7	7.3	6.5	6.7	4.1	2,23,002	9,538
31	45-99	1.6	3.0	8.0	10.1	12.5	19.2	29.8	47.2	18.2	8.4	4,64,755	23,343
31	01-99	3.1	5.6	13.6	15.6	18.6	42.3	37.3	53.9	25.1	12.7	7,01,339	33,497
41	x	0.2	0.1	0.2	0.1	0.1	0.2	0.0	0.0	0.1	0.1	7,279	309
51	01-03	7.7	4.4	4.8	2.7	1.6	1.0	0.6	0.2	1.7	4.3	2,38,192	6,044
51	05-43	8.2	7.4	10.2	6.7	3.6	3.2	1.0	0.2	3.9	7.0	3,83,994	13,109
51	45-99	0.9	1.1	1.6	1.3	0.7	1.2	0.2	0.2	0.8	1.1	59,414	2,323
51	01-99	16.8	13.0	16.6	10.7	5.9	5.4	1.9	0.6	6.4	12.4	6,81,600	21,476
41&51	01-99	17.0	13.1	16.8	10.8	6.0	5.5	1.9	0.6	6.5	12.5	6,88,879	21,785
11-51	01-03	25.8	17.0	24.9	20.5	16.6	7.4	11.6	6.1	15.8	20.0	11,02,459	34,730
11-51	05-43	11.4	12.3	20.1	16.4	12.4	32.2	12.1	9.0	14.4	14.2	7,82,331	30,596
11-51	45-99	6.1	9.3	20.9	23.4	25.5	30.8	45.5	63.3	32.1	18.0	9,91,074	47,431
11-51	01-99	43.3	38.5	66.0	60.4	54.5	70.4	69.3	78.4	62.3	52.3	28,75,864	1,12,757
81	x	0.8	1.3	3.8	3.6	5.0	12.7	12.0	9.2	6.7	3.4	1,84,957	7,754
11-81	x	44.1	39.8	69.7	63.9	59.6	83.1	81.3	87.5	69.0	55.6	30,60,821	1,20,511
UR	x	1.8	3.2	5.4	5.6	8.5	15.3	14.8	10.5	9.7	6.0	x	x
91	x	5.8	53.5	24.5	29.0	35.7	10.6	10.4	3.6	24.3	28.1	15,46,720	61,158
92	x	0.9	0.6	0.5	0.5	0.3	0.3	0.4	0.2	0.4	0.6	31,835	1,401
93	x	0.3	0.2	0.1	0.1	0.0	0.0	0.0	0.0	0.0	0.2	9,191	451
94	x	6.2	2.5	3.1	4.7	3.0	4.8	6.6	7.6	4.8	4.2	2,29,389	9,341
95	x	2.7	0.7	0.9	0.7	0.3	0.5	0.3	0.2	0.4	1.1	60,914	2,368
97	x	4.8	1.4	1.2	1.1	1.0	0.6	0.9	0.9	1.0	2.0	1,11,029	3,707
99	x	35.2	1.3	0.0	0.0	0.0	0.0	0.0	0.0	0.0	8.2	4,52,510	15,941
91-99	x	55.9	60.2	30.3	36.1	40.4	16.9	18.7	12.5	31.0	44.4	24,41,588	94,367
11-99	x	100.0	100.0	100.0	100.0	100.0	100.0	100.0	100.0	100.0	100.0	55,02,409	2,14,878
estd. persons (00)		12,28,760	14,92,141	10,18,441	6,47,121	5,19,953	72,573	4,02,709	1,16,648	17,59,003	55,02,409	x	x
sample persons		38,089	52,923	41,780	31,485	24,299	3,084	18,029	5,023	81,920	2,14,878	x	x

Estimated number of persons given in the above table is design based estimates and may be used as control totals for combining and arriving at rates and ratios, which can then be applied to the population projections. These figures are not intended for providing estimates of the current population.

Table (21): Percentage distribution of persons by usual status (ps+ss) for each general educational level

rural+urban **female** **age group:all ages (0+)**

usual activity (ps+ss)		general education level										persons	
status	industry	not literate	literate & upto primary	middle	secondary	higher secondary	diploma/ certificate course	graduate	post graduate & above	secondary & above	all (incl. n.r.)	estd. (00)	sample
(1)	(2)	(3)	(4)	(5)	(6)	(7)	(8)	(9)	(10)	(11)	(12)	(13)	(14)
11,12	01-03	2.9	1.6	1.5	1.2	0.7	1.0	0.4	0.2	0.8	1.8	97,069	4,024
11,12	05-43	0.9	1.4	2.2	1.8	1.3	2.8	0.8	0.6	1.4	1.3	70,929	2,858
11,12	45-96	0.6	0.5	0.9	0.8	0.9	2.5	2.0	3.4	1.3	0.8	41,550	2,245
11,12	01-96	4.4	3.5	4.6	3.8	2.9	6.3	3.2	4.2	3.5	4.0	2,09,548	9,127
21	01-03	7.3	3.8	4.4	3.3	2.5	2.0	0.9	1.0	2.3	4.8	2,51,125	8,860
21	05-43	0.2	0.2	0.4	0.3	0.3	0.0	0.2	0.1	0.2	0.3	14,176	525
21	45-96	0.3	0.4	0.6	0.4	0.4	0.4	0.4	0.7	0.4	0.4	21,696	1,043
21	01-96	7.9	4.4	5.5	4.0	3.2	2.5	1.5	1.9	3.0	5.4	2,86,997	10,428
11-21	01-03	10.2	5.4	6.0	4.5	3.2	3.1	1.3	1.3	3.1	6.6	3,48,194	12,884
11-21	05-43	1.1	1.6	2.7	2.1	1.6	2.9	1.0	0.8	1.6	1.6	85,105	3,383
11-21	45-96	0.9	0.8	1.5	1.2	1.3	2.9	2.4	4.1	1.8	1.2	63,247	3,288
11-21	01-96	12.3	7.9	10.1	7.8	6.1	8.8	4.7	6.1	6.5	9.4	4,96,545	19,555
31	01-03	0.1	0.2	0.2	0.0	0.0	0.2	0.0	0.0	0.0	0.1	5,924	235
31	05-43	0.4	0.4	0.8	0.6	0.5	2.8	0.9	0.9	0.7	0.5	26,826	1,149
31	45-99	1.4	1.2	2.4	3.5	4.5	20.4	15.3	28.4	8.6	3.2	1,70,688	8,609
31	01-99	1.8	1.8	3.3	4.2	5.0	23.5	16.2	29.3	9.4	3.9	2,03,439	9,993
41	x	0.6	0.4	0.7	0.4	0.2	0.5	0.1	0.0	0.2	0.5	25,216	929
51	01-03	5.5	2.5	2.0	1.4	0.4	0.4	0.2	0.1	0.7	3.0	1,60,438	4,054
51	05-43	1.1	0.6	0.7	0.5	0.2	0.8	0.1	0.0	0.3	0.7	37,238	1,227
51	45-99	0.2	0.1	0.1	0.1	0.1	0.1	0.1	0.0	0.1	0.1	6,958	367
51	01-99	6.8	3.3	2.8	2.0	0.7	1.4	0.3	0.2	1.1	3.9	2,04,633	5,648
41&51	01-99	7.4	3.7	3.5	2.5	0.8	1.8	0.4	0.2	1.3	4.4	2,29,850	6,577
11-51	01-03	15.8	8.1	8.1	5.9	3.6	3.7	1.6	1.4	3.9	9.7	5,14,556	17,173
11-51	05-43	3.2	3.1	4.8	3.7	2.4	7.0	1.9	1.6	2.8	3.3	1,74,385	6,688
11-51	45-99	2.5	2.2	4.0	4.8	5.9	23.5	17.8	32.4	10.5	4.6	2,40,893	12,264
11-51	01-99	21.5	13.4	16.9	14.4	12.0	34.1	21.3	35.5	17.2	17.6	9,29,834	36,125
81	x	0.0	0.1	0.4	0.8	1.8	12.2	7.3	11.0	3.5	1.0	50,750	3,075
11-81	x	21.5	13.5	17.3	15.2	13.8	46.3	28.6	46.5	20.7	18.6	9,80,584	39,200
UR	x	0.2	1.0	2.4	5.1	13.3	26.3	25.4	23.6	17.1	5.2	x	x
91	x	3.6	50.5	24.8	30.2	35.9	11.6	13.4	4.5	25.9	24.4	12,88,771	51,607
92	x	27.7	22.9	42.7	41.8	40.4	34.1	49.4	41.4	42.9	32.4	17,09,467	68,990
93	x	13.3	9.0	12.3	10.1	8.1	2.5	6.1	4.6	8.0	10.8	5,68,926	19,570
94	x	6.8	2.0	2.0	2.1	1.2	5.0	1.9	2.3	1.9	3.6	1,90,221	7,571
95	x	1.6	0.3	0.3	0.2	0.1	0.3	0.1	0.1	0.1	0.7	36,818	1,435
97	x	4.1	0.7	0.5	0.4	0.6	0.3	0.5	0.6	0.5	1.8	95,703	3,143
99	x	21.5	1.2	0.0	0.0	0.0	0.0	0.0	0.0	0.0	7.7	4,07,858	14,363
91-99	x	78.5	86.5	82.7	84.8	86.2	53.7	71.4	53.5	79.3	81.4	42,97,765	1,66,679
11-99	x	100.0	100.0	100.0	100.0	100.0	100.0	100.0	100.0	100.0	100.0	52,78,349	2,05,879
estd. persons (00)		18,21,065	13,70,266	8,15,088	4,74,259	3,92,198	26,922	2,81,497	93,307	12,68,184	52,78,349	x	x
sample persons		58,696	51,613	36,644	22,803	17,913	1,278	12,506	4,276	58,776	2,05,879	x	x

Estimated number of persons given in the above table is design based estimates and may be used as control totals for combining and arriving at rates and ratios, which can then be applied to the population projections. These figures are not intended for providing estimates of the current population.

Table (21): Percentage distribution of persons by usual status (ps+ss) for each general educational level

rural+urban **persons** **age group:all ages (0+)**

usual activity (ps+ss)		general education level										persons	
status	industry	not literate	literate & upto primary	middle	secondary	higher secondary	diploma/ certificate course	graduate	post graduate & above	secondary & above	all (incl. n.r.)	estd. (00)	sample
(1)	(2)	(3)	(4)	(5)	(6)	(7)	(8)	(9)	(10)	(11)	(12)	(13)	(14)
11,12	01-03	8.4	6.1	9.0	8.2	6.0	3.3	4.6	2.2	6.1	7.3	7,83,336	26,603
11,12	05-43	1.2	1.8	3.2	3.0	2.0	4.7	2.2	1.3	2.4	2.1	2,22,461	9,749
11,12	45-96	1.8	2.8	6.2	6.7	6.6	7.3	8.9	9.3	7.3	4.4	4,69,925	22,211
11,12	01-96	11.4	10.8	18.4	17.8	14.5	15.3	15.6	12.7	15.9	13.7	14,75,722	58,563
21	01-03	4.8	2.9	4.7	3.8	3.8	2.0	2.4	1.6	3.3	3.9	4,15,543	14,351
21	05-43	0.2	0.2	0.4	0.4	0.3	0.5	0.4	0.3	0.4	0.3	30,700	1,274
21	45-96	0.2	0.3	0.8	0.8	1.0	1.0	1.2	1.4	1.0	0.6	60,227	2,842
21	01-96	5.3	3.4	5.8	5.1	5.2	3.5	4.1	3.3	4.7	4.7	5,06,469	18,467
11-21	01-03	13.3	9.0	13.7	12.0	9.8	5.3	7.0	3.8	9.4	11.1	11,98,879	40,954
11-21	05-43	1.4	2.0	3.6	3.4	2.4	5.2	2.6	1.6	2.8	2.3	2,53,161	11,023
11-21	45-96	2.0	3.1	6.9	7.5	7.6	8.3	10.1	10.6	8.3	4.9	5,30,152	25,053
11-21	01-96	16.7	14.1	24.2	22.9	19.7	18.8	19.7	16.0	20.6	18.4	19,82,192	77,030
31	01-03	0.2	0.2	0.2	0.1	0.2	0.3	0.1	0.1	0.1	0.2	19,506	851
31	05-43	0.7	1.4	3.3	3.3	3.5	17.3	4.6	4.0	4.2	2.3	2,49,828	10,687
31	45-99	1.5	2.1	5.5	7.3	9.1	19.6	23.9	38.8	14.2	5.9	6,35,444	31,952
31	01-99	2.4	3.7	9.0	10.8	12.8	37.2	28.6	43.0	18.5	8.4	9,04,777	43,490
41	x	0.5	0.2	0.4	0.3	0.1	0.2	0.0	0.0	0.2	0.3	32,495	1,238
51	01-03	6.4	3.5	3.5	2.2	1.1	0.8	0.4	0.2	1.3	3.7	3,98,630	10,098
51	05-43	3.9	4.2	6.0	4.1	2.1	2.6	0.6	0.1	2.4	3.9	4,21,232	14,336
51	45-99	0.5	0.6	1.0	0.8	0.4	0.9	0.2	0.1	0.5	0.6	66,372	2,690
51	01-99	10.8	8.3	10.5	7.0	3.6	4.3	1.3	0.4	4.2	8.2	8,86,233	27,124
41&51	01-99	11.3	8.6	10.9	7.3	3.8	4.5	1.3	0.4	4.3	8.5	9,18,728	28,362
11-51	01-03	19.8	12.7	17.4	14.3	11.0	6.4	7.5	4.0	10.8	15.0	16,17,015	51,903
11-51	05-43	6.5	7.9	13.3	11.0	8.1	25.4	7.9	5.7	9.6	8.9	9,56,716	37,284
11-51	45-99	4.0	5.9	13.4	15.6	17.1	28.8	34.1	49.6	23.0	11.4	12,31,967	59,695
11-51	01-99	30.3	26.5	44.2	40.9	36.2	60.6	49.6	59.3	43.4	35.3	38,05,698	1,48,882
81	x	0.3	0.7	2.3	2.4	3.7	12.6	10.1	10.0	5.4	2.2	2,35,707	10,829
11-81	x	30.6	27.2	46.4	43.3	39.9	73.2	59.6	69.3	48.8	37.5	40,41,404	1,59,711
UR	x	1.1	2.7	4.9	5.5	9.2	17.2	16.9	14.4	11.0	5.8	x	x
91	x	4.5	52.1	24.6	29.5	35.8	10.9	11.6	4.0	25.0	26.3	28,35,492	1,12,765
92	x	16.9	11.2	19.3	18.0	17.5	9.5	20.6	18.5	18.2	16.2	17,41,302	70,391
93	x	8.1	4.4	5.5	4.3	3.5	0.7	2.5	2.1	3.4	5.4	5,78,117	20,021
94	x	6.5	2.2	2.6	3.6	2.2	4.8	4.7	5.2	3.6	3.9	4,19,611	16,912
95	x	2.0	0.5	0.6	0.4	0.2	0.4	0.2	0.2	0.3	0.9	97,732	3,803
97	x	4.4	1.1	0.9	0.8	0.8	0.5	0.7	0.8	0.8	1.9	2,06,732	6,850
99	x	27.0	1.3	0.0	0.0	0.0	0.0	0.0	0.0	0.0	8.0	8,60,368	30,304
91-99	x	69.4	72.8	53.6	56.7	60.1	26.8	40.4	30.7	51.2	62.5	67,39,353	2,61,046
11-99	x	100.0	100.0	100.0	100.0	100.0	100.0	100.0	100.0	100.0	100.0	1,07,80,757	4,20,757
estd. persons (00)		30,49,825	28,62,407	18,33,529	11,21,380	9,12,151	99,495	6,84,207	2,09,955	30,27,187	1,07,80,757	x	x
sample persons		96,785	1,04,536	78,424	54,288	42,212	4,362	30,535	9,299	1,40,696	4,20,757	x	x

Estimated number of persons given in the above table is design based estimates and may be used as control totals for combining and arriving at rates and ratios, which can then be applied to the population projections. These figures are not intended for providing estimates of the current population.

Table (22): Labour Force Participation Rate (LFPR) (in per cent) according to usual status (ps+ss) for person of age 15 years and above of different general education level for each State/UT

rural **male**

State \ UT	general education level									
	not literate	literate & upto primary	middle	secondary	higher secondary	diploma/ certificate course	graduate	post graduate & above	secondary & above	all (incl. n.r.)
(1)	(2)	(3)	(4)	(5)	(6)	(7)	(8)	(9)	(10)	(11)
Andhra Pradesh	77.8	85.7	86.6	61.5	56.1	86.4	90.5	96.1	69.4	77.4
Arunachal Pradesh	83.1	95.2	62.6	43.7	51.9	0.0	74.6	100.0	52.5	66.3
Assam	78.2	91.5	81.9	55.9	65.6	81.5	83.6	95.2	64.2	78.2
Bihar	85.5	85.2	70.3	55.9	54.6	100.0	79.1	89.6	60.4	73.5
Chhattisgarh	73.7	91.0	79.9	59.3	65.0	86.1	87.6	97.7	67.4	76.5
Delhi	35.9	60.5	68.1	76.9	93.6	0.0	100.0	100.0	87.3	72.2
Goa	66.0	51.2	79.3	65.2	54.0	99.6	73.2	93.7	67.6	69.8
Gujarat	79.6	91.9	81.7	71.3	69.8	87.0	78.5	77.3	72.9	80.4
Haryana	66.0	91.5	75.5	70.2	70.6	62.5	78.6	80.9	71.6	74.7
Himachal Pradesh	57.0	84.7	80.3	70.9	73.3	85.3	90.7	89.3	75.8	76.1
Jammu & Kashmir	74.7	91.7	79.3	66.8	72.8	92.0	81.9	93.3	74.6	78.0
Jharkhand	83.0	91.1	78.4	68.8	64.9	87.3	76.2	80.0	69.2	78.9
Karnataka	69.0	87.8	82.9	67.5	69.1	85.0	90.2	98.1	72.9	76.6
Kerala	53.5	66.2	83.4	66.3	47.1	86.0	81.0	90.2	66.4	71.0
Madhya Pradesh	84.6	95.2	78.3	65.8	61.7	59.7	85.9	92.7	68.9	80.8
Maharashtra	69.1	84.5	79.4	67.2	65.9	78.2	85.0	92.5	70.9	74.6
Manipur	72.3	82.2	78.1	62.9	62.8	65.5	83.8	83.3	70.3	73.8
Meghalaya	80.6	89.7	71.9	54.4	74.2	100.0	94.4	100.0	67.9	78.2
Mizoram	63.8	81.0	80.4	55.2	52.6	0.0	83.4	94.0	62.0	73.3
Nagaland	68.9	74.0	63.2	60.2	71.3	0.0	95.5	100.0	73.2	69.9
Odisha	79.6	88.6	84.6	64.4	61.1	83.0	86.4	94.2	68.8	79.8
Punjab	69.8	82.8	68.9	67.7	71.3	70.8	74.9	78.7	70.1	72.0
Rajasthan	76.4	90.9	75.6	63.3	50.0	77.4	81.5	96.0	65.5	74.8
Sikkim	64.4	86.4	61.1	57.5	87.2	91.8	90.9	100.0	73.9	73.0
Tamilnadu	63.9	86.1	91.3	65.1	53.7	97.9	89.1	88.1	71.0	77.0
Telangana	66.9	93.0	74.7	71.8	54.8	84.3	87.5	93.8	71.1	71.9
Tripura	62.8	87.6	80.6	57.6	54.2	0.0	86.7	95.7	64.3	76.8
Uttarakhand	74.4	86.4	75.9	50.6	65.1	71.4	86.2	99.5	64.7	71.3
Uttar Pradesh	81.0	82.9	75.8	63.0	56.9	73.4	79.6	85.1	65.4	74.0
West Bengal	81.8	92.0	84.5	65.6	68.5	56.1	87.2	88.9	71.7	83.0
Andaman & N. Island	76.9	79.1	80.3	49.9	81.2	93.2	100.0	61.1	79.5	79.4
Chandigarh	100.0	100.0	78.9	72.7	53.6	100.0	100.0	100.0	71.0	81.5
Dadra & Nagar Haveli	99.7	100.0	77.0	87.6	65.7	59.5	98.8	100.0	80.3	86.2
Daman & Diu	33.3	64.2	76.6	84.5	98.7	100.0	100.0	0.0	90.7	76.9
Lakshadweep	67.1	68.9	56.5	72.4	100.0	0.0	100.0	100.0	86.6	76.2
Puduchery	57.4	93.5	97.9	49.1	86.7	82.4	97.1	100.0	82.7	86.3
All India	**77.7**	**88.0**	**78.8**	**64.1**	**61.1**	**82.9**	**83.3**	**90.1**	**68.2**	**76.4**

Table (22): Labour Force Participation Rate (LFPR) (in per cent) according to usual status (ps+ss) for person of age 15 years and above of different general education level for each State/UT

rural **female**

State \ UT	general education level									
	not literate	literate & upto primary	middle	secondary	higher secondary	diploma/ certificate course	graduate	post graduate & above	secondary & above	all (incl. n.r.)
(1)	(2)	(3)	(4)	(5)	(6)	(7)	(8)	(9)	(10)	(11)
Andhra Pradesh	52.8	54.0	39.9	31.7	28.6	81.9	31.0	79.9	34.0	47.3
Arunachal Pradesh	12.4	26.9	15.1	7.9	17.0	0.0	68.9	100.0	17.7	17.6
Assam	12.7	12.9	10.3	9.1	11.8	57.7	35.3	36.7	15.0	12.6
Bihar	5.4	2.8	1.9	3.6	1.8	0.0	8.9	0.0	3.4	4.0
Chhattisgarh	64.5	65.4	45.4	30.5	26.9	28.4	36.6	46.3	29.8	53.0
Delhi	2.9	0.0	2.9	38.8	2.1	0.0	71.6	0.0	31.0	14.4
Goa	28.1	11.9	21.5	24.3	43.5	50.4	45.0	95.9	40.8	28.6
Gujarat	29.7	28.6	18.2	23.9	15.5	2.0	16.3	58.7	20.7	25.4
Haryana	14.4	17.8	10.5	8.4	6.2	46.8	24.4	46.4	12.2	13.7
Himachal Pradesh	55.4	74.4	64.7	60.9	51.3	92.0	47.5	87.2	59.9	62.1
Jammu & Kashmir	41.7	48.7	33.6	22.6	18.1	79.9	41.1	84.5	31.0	37.6
Jharkhand	26.8	26.0	16.4	16.3	15.1	0.0	41.9	86.7	20.8	23.4
Karnataka	29.5	41.1	23.7	21.2	7.6	10.1	25.0	63.4	17.2	27.6
Kerala	24.6	28.6	28.1	27.0	22.5	49.4	47.2	79.8	35.0	31.3
Madhya Pradesh	43.0	32.6	16.9	11.0	12.7	77.6	23.0	38.2	14.5	31.8
Maharashtra	42.6	46.6	39.9	28.1	22.9	59.0	34.3	43.4	28.0	38.5
Manipur	17.8	24.6	22.6	24.2	26.9	61.7	48.7	76.0	32.3	25.7
Meghalaya	50.1	69.4	44.8	37.5	46.8	61.4	87.3	100.0	51.3	56.2
Mizoram	5.8	27.6	35.1	13.6	24.6	0.0	57.9	0.0	23.5	28.7
Nagaland	29.1	30.0	18.0	21.2	21.0	100.0	58.4	100.0	25.1	24.6
Odisha	30.6	28.1	19.5	14.4	13.7	95.4	38.0	76.7	18.6	25.2
Punjab	18.1	21.2	17.7	11.3	15.4	46.6	39.9	40.9	19.0	18.9
Rajasthan	44.8	36.3	25.2	18.4	13.4	100.0	28.1	47.5	21.6	36.6
Sikkim	55.0	69.8	47.1	23.4	47.6	100.0	86.3	100.0	47.3	55.0
Tamilnadu	46.9	55.2	49.4	28.8	25.9	46.8	42.0	56.4	32.2	43.9
Telangana	56.8	68.3	33.6	34.0	20.7	0.0	31.2	55.4	30.6	47.6
Tripura	12.2	15.6	14.0	17.7	11.3	96.8	41.7	78.3	22.1	15.8
Uttarakhand	21.2	18.9	17.0	17.4	15.9	5.4	40.8	54.2	23.5	20.8
Uttar Pradesh	19.9	14.1	9.1	7.3	9.0	0.0	13.1	20.0	9.7	14.8
West Bengal	24.9	24.9	15.3	12.7	13.8	31.3	25.8	40.1	15.4	20.9
Andaman & N. Island	7.7	21.8	13.6	22.4	36.8	75.5	67.6	100.0	53.0	31.3
Chandigarh	26.4	32.5	32.4	0.0	25.5	0.0	27.1	100.0	7.4	23.0
Dadra & Nagar Haveli	69.3	58.1	63.9	12.1	79.2	100.0	100.0	0.0	64.1	65.3
Daman & Diu	4.9	10.0	7.2	24.4	16.3	0.0	0.0	0.0	15.7	8.4
Lakshadweep	0.0	0.0	0.0	2.5	66.1	24.1	100.0	3.8	25.2	11.3
Puduchery	28.2	62.6	51.9	33.7	22.9	86.3	18.5	51.9	35.6	41.6
All India	**30.7**	**30.0**	**21.3**	**17.9**	**15.6**	**49.9**	**27.8**	**49.9**	**20.5**	**26.4**

Table (22): Labour Force Participation Rate (LFPR) (in per cent) according to usual status (ps+ss) for person of age 15 years and above of different general education level for each State/UT

rural **person**

State \ UT	general education level									
	not literate	literate & upto primary	middle	secondary	higher secondary	diploma/ certificate course	graduate	post graduate & above	secondary & above	all (incl. n.r.)
(1)	(2)	(3)	(4)	(5)	(6)	(7)	(8)	(9)	(10)	(11)
Andhra Pradesh	62.3	70.0	66.2	49.3	44.1	85.2	68.0	91.3	55.3	62.0
Arunachal Pradesh	38.5	56.5	44.1	31.1	45.0	0.0	73.5	100.0	43.2	44.9
Assam	39.1	50.4	50.2	36.9	45.4	76.5	64.2	65.0	44.6	46.8
Bihar	34.4	49.4	43.0	36.5	36.7	100.0	66.0	89.6	41.7	40.6
Chhattisgarh	67.8	77.7	65.6	47.3	49.2	54.3	73.1	89.5	52.7	65.0
Delhi	11.0	35.3	50.4	53.8	66.8	0.0	97.9	33.3	61.0	44.7
Goa	40.5	23.2	52.1	43.6	50.4	80.5	52.4	94.4	54.2	47.5
Gujarat	46.2	59.3	55.0	55.5	52.4	66.1	57.3	69.7	55.8	53.8
Haryana	29.9	55.1	49.4	46.7	45.1	59.7	60.6	69.5	49.9	45.3
Himachal Pradesh	55.8	78.9	72.5	66.8	63.4	87.5	73.4	88.1	69.1	68.9
Jammu & Kashmir	51.5	70.3	60.5	49.8	49.4	90.0	66.8	90.0	57.6	58.3
Jharkhand	45.8	60.4	49.6	47.6	43.5	60.6	64.4	82.6	49.8	49.8
Karnataka	44.0	64.7	56.9	48.7	43.2	78.0	67.4	93.2	51.5	52.5
Kerala	33.5	45.1	56.1	46.8	34.2	68.4	59.6	83.7	49.8	49.7
Madhya Pradesh	58.4	64.9	54.8	46.4	45.4	61.0	63.8	78.0	50.3	57.2
Maharashtra	51.7	65.7	61.8	50.8	49.9	72.3	68.0	81.8	54.7	57.1
Manipur	36.0	47.6	51.9	43.5	45.8	63.4	71.5	80.4	53.3	49.4
Meghalaya	65.4	78.9	58.3	47.1	62.2	82.7	90.8	100.0	60.4	67.1
Mizoram	31.2	49.0	59.0	38.6	39.6	0.0	76.7	94.0	47.2	51.9
Nagaland	40.9	47.7	41.9	39.5	50.2	100.0	87.2	100.0	52.3	47.4
Odisha	47.8	60.0	55.3	40.7	41.8	84.9	70.8	87.8	47.5	52.1
Punjab	38.4	52.6	47.9	44.8	45.8	63.0	56.1	59.8	47.6	46.3
Rajasthan	54.6	64.5	58.0	49.3	35.9	80.8	65.5	75.6	50.6	55.8
Sikkim	59.1	79.0	54.2	43.7	72.1	95.3	88.9	100.0	62.9	64.6
Tamilnadu	52.4	71.2	71.2	48.6	38.2	85.3	66.3	71.0	52.4	59.4
Telangana	60.5	79.9	55.6	55.4	41.5	74.9	66.3	78.6	54.8	59.4
Tripura	32.5	48.9	49.3	40.8	37.6	96.8	70.8	90.6	47.8	47.0
Uttarakhand	35.8	45.1	51.4	38.6	42.9	54.3	65.6	77.9	47.5	45.4
Uttar Pradesh	40.1	49.5	49.0	41.3	36.3	61.0	50.8	59.0	42.4	43.9
West Bengal	47.1	60.9	50.7	38.5	46.2	46.6	69.1	75.7	47.4	52.1
Andaman & N. Island	30.6	53.5	49.1	33.5	63.6	82.3	87.3	84.9	65.8	55.0
Chandigarh	53.9	65.0	64.1	43.1	48.7	35.0	61.0	100.0	48.0	56.8
Dadra & Nagar Haveli	76.9	83.6	72.5	77.4	70.5	79.3	98.9	100.0	76.5	77.1
Daman & Diu	7.2	40.7	39.4	71.2	73.2	100.0	27.9	0.0	68.2	41.3
Lakshadweep	1.8	32.2	28.5	47.4	86.1	24.1	100.0	5.9	61.0	45.4
Puduchery	35.8	77.5	75.4	38.4	57.5	83.8	54.3	70.9	57.5	61.6
All India	**47.1**	**59.7**	**54.2**	**45.3**	**42.5**	**73.7**	**62.6**	**75.0**	**49.2**	**51.5**

Table (22): Labour Force Participation Rate (LFPR) (in per cent) according to usual status (ps+ss) for person of age 15 years and above of different general education level for each State/UT

urban **male**

State \ UT	general education level									
	not literate	literate & upto primary	middle	secondary	higher secondary	diploma/ certificate course	graduate	post graduate & above	secondary & above	all (incl. n.r.)
(1)	(2)	(3)	(4)	(5)	(6)	(7)	(8)	(9)	(10)	(11)
Andhra Pradesh	81.5	83.2	76.0	58.8	51.5	83.1	82.0	92.1	69.5	73.9
Arunachal Pradesh	77.7	87.3	60.4	58.5	49.8	100.0	80.0	93.5	62.1	65.3
Assam	72.6	89.3	74.8	60.1	60.4	53.1	77.4	91.6	67.3	72.4
Bihar	87.3	81.8	71.1	52.4	48.6	69.2	78.9	89.1	63.6	69.7
Chhattisgarh	84.3	89.4	78.2	65.0	68.3	68.6	80.6	86.2	73.8	77.5
Delhi	90.7	85.9	70.2	70.6	66.9	42.7	77.0	83.8	72.6	75.3
Goa	62.8	60.7	77.9	54.8	70.5	98.9	90.2	100.0	76.6	73.8
Gujarat	73.7	80.6	81.7	68.6	63.3	88.9	84.4	86.9	75.7	77.8
Haryana	68.2	87.2	73.3	62.9	57.3	85.3	85.4	91.8	72.4	73.9
Himachal Pradesh	87.5	92.2	87.7	67.3	52.2	84.6	77.5	70.5	68.1	73.4
Jammu & Kashmir	70.0	89.7	74.6	62.9	65.7	82.8	72.4	79.6	68.7	71.9
Jharkhand	72.5	62.1	67.9	67.7	55.2	83.9	79.1	87.5	69.6	68.6
Karnataka	62.7	87.0	77.9	69.4	63.7	77.4	83.7	90.1	75.2	76.1
Kerala	55.1	63.6	80.9	65.5	50.1	85.8	78.1	87.2	69.3	71.4
Madhya Pradesh	76.9	85.6	77.9	64.1	50.1	68.0	79.8	91.5	67.6	73.4
Maharashtra	71.7	78.6	78.2	62.8	64.4	83.8	77.0	86.1	70.4	72.8
Manipur	35.6	77.2	73.8	61.0	53.5	77.8	77.8	86.0	67.1	67.6
Meghalaya	91.8	88.1	61.7	48.8	50.3	100.0	86.1	86.6	62.2	66.1
Mizoram	0.0	55.2	72.5	53.3	40.0	45.8	76.9	91.5	59.7	63.3
Nagaland	56.5	66.6	68.6	56.3	59.0	100.0	81.1	100.0	66.5	66.9
Odisha	76.1	83.8	85.2	62.3	51.1	88.6	80.8	82.7	69.5	75.0
Punjab	78.3	86.5	75.6	68.2	73.2	79.3	83.0	85.9	74.6	77.0
Rajasthan	72.0	87.8	74.2	61.8	55.0	92.9	82.2	86.5	70.8	73.5
Sikkim	72.4	92.1	83.1	70.4	60.5	83.1	87.5	68.4	72.1	76.1
Tamilnadu	56.6	81.9	81.8	63.8	38.4	89.3	84.2	87.0	68.7	72.5
Telangana	76.2	85.0	70.5	72.8	55.3	75.5	75.1	89.7	71.9	73.2
Tripura	66.1	76.0	74.0	56.3	53.8	100.0	76.3	85.1	65.5	70.3
Uttarakhand	82.0	88.3	76.2	49.9	56.9	69.3	83.2	96.1	67.8	72.7
Uttar Pradesh	77.2	82.0	74.3	59.6	50.2	90.9	75.9	80.1	64.9	70.6
West Bengal	80.9	90.1	79.0	61.8	62.6	73.1	78.3	75.1	69.2	77.1
Andaman & N. Island	76.4	88.1	83.9	70.6	83.8	85.4	95.4	89.2	83.0	83.5
Chandigarh	70.5	94.2	69.3	62.7	61.2	100.0	79.4	93.8	72.9	74.1
Dadra & Nagar Haveli	86.5	80.1	84.4	87.8	87.7	98.6	99.9	100.0	91.5	87.9
Daman & Diu	100.0	100.0	89.7	82.3	86.8	70.9	100.0	69.1	83.7	89.1
Lakshadweep	0.0	85.3	59.4	69.1	77.4	63.7	68.5	100.0	71.9	70.0
Puduchery	71.1	73.6	81.5	63.5	45.3	84.0	76.6	84.7	68.3	71.6
All India	**75.2**	**83.0**	**77.3**	**64.2**	**56.9**	**83.3**	**79.8**	**86.2**	**70.2**	**73.7**

Table (22): Labour Force Participation Rate (LFPR) (in per cent) according to usual status (ps+ss) for person of age 15 years and above of different general education level for each State/UT

urban **female**

State \ UT	general education level									
	not literate	literate & upto primary	middle	secondary	higher secondary	diploma/ certificate course	graduate	post graduate & above	secondary & above	all (incl. n.r.)
(1)	(2)	(3)	(4)	(5)	(6)	(7)	(8)	(9)	(10)	(11)
Andhra Pradesh	35.2	22.6	20.6	13.9	11.5	39.3	43.9	54.8	24.9	26.7
Arunachal Pradesh	4.2	9.4	10.5	11.5	14.6	0.0	45.3	78.3	23.6	14.9
Assam	8.1	8.0	7.3	6.9	14.7	88.3	31.2	63.4	19.4	13.3
Bihar	4.3	2.4	2.0	3.6	4.8	64.2	17.5	42.5	10.7	6.5
Chhattisgarh	38.4	37.0	23.2	15.2	16.0	46.9	36.7	40.5	25.5	29.3
Delhi	25.6	10.5	12.6	9.8	6.7	41.8	23.5	34.1	18.0	18.0
Goa	31.4	27.3	17.5	25.0	28.0	53.7	44.8	100.0	36.9	30.7
Gujarat	11.8	15.4	16.6	5.8	12.3	22.0	27.6	32.0	18.3	16.4
Haryana	13.9	20.2	10.2	9.7	5.1	36.8	24.4	51.0	22.0	18.5
Himachal Pradesh	36.5	28.3	42.6	21.2	18.2	49.6	23.0	55.4	29.1	31.4
Jammu & Kashmir	11.2	14.7	11.6	8.9	15.1	32.9	38.0	72.8	29.7	20.5
Jharkhand	20.9	6.4	7.7	5.9	4.2	100.0	18.3	32.4	10.5	11.8
Karnataka	20.3	28.6	16.0	10.2	8.4	44.0	29.5	46.7	20.1	20.5
Kerala	18.2	21.0	24.9	22.0	19.0	54.6	46.4	76.5	36.0	29.7
Madhya Pradesh	23.4	18.1	12.4	8.0	11.3	44.8	20.8	32.8	16.9	17.4
Maharashtra	22.7	23.3	19.6	12.1	13.9	43.2	34.1	46.1	22.7	22.1
Manipur	14.8	26.0	22.8	26.8	20.0	96.4	41.6	70.5	32.9	27.8
Meghalaya	20.7	31.1	20.0	11.5	28.4	100.0	56.3	70.1	34.7	29.1
Mizoram	0.0	23.7	27.2	23.4	21.3	28.4	51.9	90.4	33.3	29.6
Nagaland	6.0	5.9	9.6	8.0	24.3	59.4	50.4	63.9	27.0	18.0
Odisha	30.4	17.5	14.8	13.5	11.5	65.1	25.0	36.5	19.4	20.3
Punjab	22.4	18.7	8.0	11.4	12.6	38.2	24.6	55.7	21.4	19.3
Rajasthan	17.7	14.0	8.6	4.9	9.7	47.4	24.3	46.0	19.0	16.2
Sikkim	21.3	29.5	34.4	29.0	38.2	100.0	70.9	54.6	44.3	36.6
Tamilnadu	36.8	30.5	26.8	14.6	14.1	39.0	39.4	47.8	26.6	28.9
Telangana	30.5	23.6	18.6	14.8	10.6	32.1	36.0	59.9	24.0	24.6
Tripura	16.1	13.6	14.4	14.0	17.2	0.0	47.0	55.6	28.2	20.1
Uttarakhand	5.7	12.0	6.8	7.5	9.3	0.0	31.3	52.5	22.9	15.5
Uttar Pradesh	12.7	8.5	6.5	3.3	3.1	24.8	11.2	29.5	9.2	9.7
West Bengal	29.2	29.7	19.6	12.1	18.0	34.0	27.2	57.9	22.6	24.8
Andaman & N. Island	16.1	21.0	12.7	20.8	27.1	40.9	54.2	80.7	43.7	31.2
Chandigarh	22.5	14.9	2.0	8.3	19.4	93.8	33.0	55.8	30.0	24.8
Dadra & Nagar Haveli	17.4	38.2	13.7	9.9	10.4	0.0	34.5	100.0	20.7	20.5
Daman & Diu	44.8	0.0	31.6	2.1	12.9	0.0	6.9	0.0	8.8	21.1
Lakshadweep	0.0	3.7	8.0	14.0	20.3	70.7	68.3	100.0	33.3	19.6
Puduchery	20.6	26.7	19.6	19.7	9.1	37.1	44.4	46.6	27.6	25.3
All India	**22.1**	**20.9**	**16.6**	**10.9**	**11.3**	**43.0**	**29.0**	**45.3**	**21.0**	**20.4**

Table (22): Labour Force Participation Rate (LFPR) (in per cent) according to usual status (ps+ss) for person of age 15 years and above of different general education level for each State/UT

urban **person**

State \ UT	general education level									
	not literate	literate & upto primary	middle	secondary	higher secondary	diploma/ certificate course	graduate	post graduate & above	secondary & above	all (incl. n.r.)
(1)	(2)	(3)	(4)	(5)	(6)	(7)	(8)	(9)	(10)	(11)
Andhra Pradesh	51.0	49.4	46.8	37.4	31.2	76.1	66.4	77.7	49.8	49.6
Arunachal Pradesh	19.3	43.6	38.1	37.1	36.0	100.0	68.9	83.3	46.5	41.3
Assam	35.3	47.9	40.4	32.2	41.0	56.5	59.0	76.9	45.7	43.8
Bihar	30.9	40.7	38.7	31.8	28.5	67.8	56.7	72.6	42.1	39.2
Chhattisgarh	50.4	61.7	52.6	39.9	44.8	63.1	63.1	62.8	51.9	53.2
Delhi	47.5	55.1	48.3	46.5	42.3	42.5	55.2	57.4	49.8	49.9
Goa	35.9	46.9	44.9	41.1	52.3	85.1	68.0	100.0	59.1	51.9
Gujarat	25.1	46.9	52.1	42.4	40.5	77.1	57.8	59.6	50.8	48.0
Haryana	30.4	52.9	47.7	43.1	37.1	72.5	58.2	69.4	51.4	48.0
Himachal Pradesh	48.1	60.4	69.5	48.3	36.4	74.7	54.7	62.6	50.9	53.8
Jammu & Kashmir	29.0	57.4	45.4	40.1	44.4	69.5	58.9	75.8	51.9	47.0
Jharkhand	36.8	32.1	40.0	40.6	28.7	85.6	49.5	72.7	42.2	39.5
Karnataka	33.6	57.0	48.8	43.1	36.6	68.7	59.5	72.0	50.9	49.1
Kerala	29.2	39.3	51.4	43.8	33.0	72.1	60.1	80.7	51.7	48.8
Madhya Pradesh	39.7	51.2	47.8	39.8	33.3	61.9	55.4	61.7	45.6	46.1
Maharashtra	36.1	49.0	50.1	39.4	41.8	72.5	58.2	68.1	49.3	48.0
Manipur	20.2	43.3	48.0	44.9	37.6	90.9	62.7	79.4	51.7	47.6
Meghalaya	45.0	52.4	39.1	31.2	39.5	100.0	71.1	77.2	48.7	46.4
Mizoram	0.0	35.1	47.4	38.0	30.5	35.1	67.1	91.0	47.4	45.9
Nagaland	19.5	31.8	36.1	34.8	43.6	65.2	69.4	80.4	49.4	42.9
Odisha	44.2	47.1	50.9	37.5	32.0	83.1	55.7	63.2	46.1	47.0
Punjab	44.9	54.9	48.7	44.7	45.0	66.6	56.7	66.7	50.4	50.0
Rajasthan	31.6	48.0	45.4	36.9	36.8	86.1	60.9	68.6	49.8	45.4
Sikkim	40.2	63.8	63.9	46.5	51.3	86.3	81.2	63.2	59.8	58.7
Tamilnadu	42.3	55.2	54.7	40.9	25.8	76.2	62.9	66.3	48.9	50.2
Telangana	46.3	52.0	43.5	46.2	34.1	68.5	59.3	78.9	51.4	49.3
Tripura	31.7	44.6	44.2	34.6	35.7	92.8	62.7	74.2	47.7	45.0
Uttarakhand	30.2	50.9	45.0	32.7	38.1	62.9	58.2	75.8	48.8	45.6
Uttar Pradesh	36.6	49.0	45.2	35.0	28.8	89.6	46.9	57.7	40.1	41.2
West Bengal	47.1	59.0	49.5	37.0	42.2	64.4	57.3	66.0	48.0	50.6
Andaman & N. Island	46.4	62.2	49.0	51.2	59.2	64.3	72.9	84.2	64.4	59.2
Chandigarh	35.8	55.0	43.8	43.2	42.1	99.2	58.7	70.0	53.8	50.8
Dadra & Nagar Haveli	54.9	49.8	66.0	64.7	63.9	89.2	65.0	100.0	66.8	63.3
Daman & Diu	53.5	59.9	63.4	59.9	48.5	70.9	56.4	69.1	56.0	58.8
Lakshadweep	0.0	36.0	34.9	41.5	44.6	66.7	68.4	100.0	51.5	42.4
Puduchery	36.4	46.6	49.2	38.6	25.5	66.3	62.5	64.5	47.7	46.9
All India	**38.9**	**51.2**	**48.8**	**40.1**	**35.8**	**72.7**	**57.5**	**66.8**	**48.3**	**47.5**

Table (22): Labour Force Participation Rate (LFPR) (in per cent) according to usual status (ps+ss) for person of age 15 years and above of different general education level for each State/UT

rural+urban **male**

State \ UT	general education level									
	not literate	literate & upto primary	middle	secondary	higher secondary	diploma/ certificate course	graduate	post graduate & above	secondary & above	all (incl. n.r.)
(1)	(2)	(3)	(4)	(5)	(6)	(7)	(8)	(9)	(10)	(11)
Andhra Pradesh	78.5	85.0	83.3	60.5	54.1	84.8	86.0	93.4	69.5	76.2
Arunachal Pradesh	82.9	94.2	62.3	46.3	51.5	100.0	76.4	93.9	54.6	66.2
Assam	77.9	91.4	81.4	56.4	64.6	64.6	81.7	94.0	64.8	77.6
Bihar	85.6	85.0	70.4	55.5	53.8	80.7	79.0	89.4	60.9	73.1
Chhattisgarh	74.5	90.8	79.6	60.3	65.8	71.4	84.2	91.7	69.3	76.7
Delhi	88.2	84.9	70.0	70.9	68.0	42.7	77.2	83.8	73.0	75.2
Goa	64.5	58.4	78.6	57.9	63.7	99.1	87.5	96.9	73.9	72.4
Gujarat	78.7	88.1	81.7	70.0	66.9	88.3	82.6	84.4	74.4	79.3
Haryana	66.5	90.3	74.9	67.8	65.8	72.3	82.3	88.1	71.9	74.4
Himachal Pradesh	58.3	85.2	81.0	70.6	71.1	85.2	87.1	82.9	74.8	75.8
Jammu & Kashmir	74.0	91.4	78.5	65.9	70.7	89.6	78.1	89.4	72.9	76.6
Jharkhand	81.8	85.7	76.4	68.5	61.5	85.1	77.7	85.5	69.4	76.4
Karnataka	67.9	87.5	81.0	68.3	66.9	81.2	85.6	91.8	74.1	76.5
Kerala	54.0	65.1	82.3	66.0	48.4	85.9	79.2	88.3	67.8	71.2
Madhya Pradesh	83.8	93.1	78.2	65.3	56.9	65.3	82.5	91.8	68.3	78.8
Maharashtra	69.6	82.6	78.9	65.2	65.2	81.2	79.6	88.0	70.6	73.8
Manipur	67.0	81.4	77.0	62.3	59.5	67.9	81.4	84.8	69.2	72.0
Meghalaya	81.3	89.6	70.4	53.1	65.5	100.0	90.4	89.1	65.9	76.2
Mizoram	62.9	74.3	77.2	54.4	44.6	45.8	79.0	92.0	60.7	68.7
Nagaland	67.4	72.5	64.4	58.8	67.9	100.0	89.5	100.0	70.9	69.1
Odisha	79.4	88.2	84.6	64.0	58.7	85.2	84.1	86.8	69.0	79.0
Punjab	72.1	84.1	71.2	67.9	72.1	75.6	80.2	82.9	72.2	73.9
Rajasthan	75.9	90.4	75.3	62.9	51.7	83.1	81.8	90.5	67.5	74.5
Sikkim	65.6	87.3	68.1	60.1	77.0	88.8	89.1	71.7	73.3	73.9
Tamilnadu	62.1	84.3	86.9	64.5	45.6	92.9	85.8	87.2	69.7	74.8
Telangana	69.0	89.8	72.7	72.2	55.0	78.3	80.0	90.8	71.5	72.4
Tripura	63.1	85.9	79.6	57.3	54.1	100.0	82.8	90.6	64.7	75.6
Uttarakhand	76.2	87.0	76.0	50.4	62.5	70.4	84.9	97.3	65.7	71.7
Uttar Pradesh	80.3	82.7	75.5	62.2	55.0	79.8	78.1	82.2	65.2	73.1
West Bengal	81.6	91.5	82.7	64.2	66.1	65.0	81.9	81.2	70.6	81.1
Andaman & N. Island	76.6	82.5	81.5	61.4	82.3	89.3	98.0	79.0	81.2	81.2
Chandigarh	72.2	94.8	70.2	63.2	61.0	100.0	79.5	93.8	72.9	74.4
Dadra & Nagar Haveli	91.3	97.4	81.5	87.7	77.5	91.7	99.7	100.0	87.5	87.2
Daman & Diu	83.7	89.6	88.0	82.8	89.4	71.7	100.0	69.1	84.9	86.8
Lakshadweep	1.5	80.5	58.6	70.2	83.9	63.7	76.0	100.0	76.0	71.7
Puduchery	64.9	82.5	88.1	59.8	58.2	83.3	81.8	87.1	72.5	76.7
All India	**77.3**	**86.7**	**78.4**	**64.1**	**59.6**	**83.1**	**81.3**	**87.5**	**69.0**	**75.5**

Table (22): Labour Force Participation Rate (LFPR) (in per cent) according to usual status (ps+ss) for person of age 15 years and above of different general education level for each State/UT

rural+urban **female**

State \ UT	general education level									
	not literate	literate & upto primary	middle	secondary	higher secondary	diploma/ certificate course	graduate	post graduate & above	secondary & above	all (incl. n.r.)
(1)	(2)	(3)	(4)	(5)	(6)	(7)	(8)	(9)	(10)	(11)
Andhra Pradesh	49.0	43.6	32.3	24.1	20.1	68.1	38.3	61.0	29.5	40.3
Arunachal Pradesh	11.5	24.6	14.3	8.8	16.1	0.0	57.5	80.8	19.7	17.1
Assam	12.4	12.6	10.0	8.7	12.4	69.0	34.0	45.8	15.9	12.7
Bihar	5.3	2.7	1.9	3.6	2.3	64.2	12.8	42.4	4.9	4.3
Chhattisgarh	61.5	60.9	41.7	26.9	23.9	39.3	36.7	41.3	28.3	48.4
Delhi	24.1	10.1	12.2	12.5	6.6	41.8	23.6	33.9	18.4	17.8
Goa	30.4	19.2	19.2	24.8	33.1	52.6	44.9	98.0	38.2	29.9
Gujarat	25.3	24.1	17.5	13.9	13.6	14.0	25.3	37.2	19.1	21.5
Haryana	14.3	18.5	10.4	8.8	5.8	41.2	24.4	50.2	16.7	15.3
Himachal Pradesh	54.4	71.9	63.2	57.4	47.7	88.1	40.4	77.5	55.5	59.2
Jammu & Kashmir	36.9	43.8	29.3	19.1	17.3	60.9	39.8	79.2	30.6	33.8
Jharkhand	26.1	21.4	14.8	13.1	10.4	33.2	26.7	54.2	16.3	20.7
Karnataka	27.5	37.3	20.6	16.5	8.0	36.4	28.5	47.6	18.8	24.9
Kerala	22.3	25.4	26.6	24.9	20.9	51.9	46.8	77.8	35.5	30.6
Madhya Pradesh	40.3	29.2	15.6	9.9	11.9	48.0	21.6	33.5	15.8	27.9
Maharashtra	37.8	38.2	31.3	20.2	18.3	51.3	34.2	45.7	25.0	31.6
Manipur	17.2	24.9	22.7	25.0	24.4	72.9	45.3	72.9	32.5	26.3
Meghalaya	47.1	65.8	40.8	30.6	39.2	73.1	72.5	78.3	45.0	51.2
Mizoram	5.2	26.4	31.3	18.9	22.4	28.4	53.2	90.4	30.0	29.2
Nagaland	25.8	25.4	15.6	17.5	22.0	78.7	53.6	65.4	25.7	22.7
Odisha	30.6	26.8	18.8	14.2	13.0	79.2	30.7	48.5	18.9	24.4
Punjab	19.2	20.3	14.5	11.3	14.2	42.0	31.3	51.4	20.1	19.1
Rajasthan	40.5	31.3	19.9	13.2	12.1	80.9	26.0	46.6	20.4	31.4
Sikkim	48.6	63.5	44.1	25.3	43.7	100.0	79.1	79.2	46.1	50.3
Tamilnadu	44.0	44.1	38.5	21.6	20.1	42.1	40.3	49.9	29.0	37.0
Telangana	50.3	50.1	25.5	25.1	15.4	24.7	34.2	58.6	27.0	38.3
Tripura	12.7	15.3	14.1	16.7	13.3	91.5	44.4	65.6	24.3	16.6
Uttarakhand	18.2	17.5	14.7	14.5	14.1	4.2	36.4	53.1	23.3	19.4
Uttar Pradesh	18.7	13.0	8.5	6.2	7.2	1.3	12.3	25.9	9.6	13.6
West Bengal	26.0	26.3	16.8	12.5	15.7	32.2	26.8	54.1	18.9	22.2
Andaman & N. Island	10.6	21.5	13.3	21.8	32.5	62.9	59.7	88.1	48.9	31.2
Chandigarh	22.7	16.8	4.1	7.8	19.4	86.8	32.9	55.8	29.6	24.7
Dadra & Nagar Haveli	52.1	50.5	38.2	10.3	45.9	66.1	35.6	100.0	31.1	43.0
Daman & Diu	28.6	3.2	27.4	5.7	13.3	0.0	5.7	0.0	9.7	18.1
Lakshadweep	0.0	2.8	5.7	11.5	28.2	66.8	68.8	52.1	31.7	17.8
Puduchery	24.5	40.6	31.6	25.0	12.4	58.5	35.6	47.6	30.1	31.2
All India	**29.2**	**27.5**	**19.8**	**15.3**	**13.8**	**46.3**	**28.6**	**46.5**	**20.7**	**24.5**

Table (22): Labour Force Participation Rate (LFPR) (in per cent) according to usual status (ps+ss) for person of age 15 years and above of different general education level for each State/UT

rural+urban **person**

State \ UT	general education level									
	not literate	literate & upto primary	middle	secondary	higher secondary	diploma/ certificate course	graduate	post graduate & above	secondary & above	all (incl. n.r.)
(1)	(2)	(3)	(4)	(5)	(6)	(7)	(8)	(9)	(10)	(11)
Andhra Pradesh	59.9	63.7	59.4	44.7	38.2	81.2	67.1	81.8	52.8	57.8
Arunachal Pradesh	36.9	54.8	43.2	32.4	42.9	100.0	71.9	84.9	44.1	44.3
Assam	38.9	50.3	49.3	36.3	44.5	65.3	62.6	69.0	44.8	46.5
Bihar	34.2	48.8	42.6	35.9	35.5	77.4	63.2	79.7	41.8	40.4
Chhattisgarh	66.1	75.2	63.6	45.7	48.1	61.0	67.8	72.1	52.4	62.7
Delhi	45.3	54.3	48.5	46.9	43.1	42.5	55.5	57.3	50.2	49.7
Goa	37.4	37.6	48.2	42.0	51.5	83.9	63.9	97.3	57.5	50.3
Gujarat	41.6	55.0	53.8	49.0	46.4	73.6	57.7	61.9	52.9	51.3
Haryana	30.0	54.5	48.9	45.5	42.3	65.5	59.2	69.5	50.5	46.2
Himachal Pradesh	55.4	77.8	72.2	65.2	60.6	86.1	68.1	79.9	66.6	67.4
Jammu & Kashmir	47.9	68.2	57.8	47.6	47.9	84.1	63.5	85.0	55.9	55.8
Jharkhand	44.8	54.5	47.8	45.5	37.8	75.5	56.1	75.9	46.7	47.4
Karnataka	42.0	62.4	53.7	46.4	40.3	72.8	61.7	75.3	51.1	51.2
Kerala	31.9	42.6	54.0	45.5	33.6	70.3	59.9	81.8	50.7	49.3
Madhya Pradesh	56.0	61.9	53.0	44.3	39.9	61.7	59.0	65.3	48.1	54.2
Maharashtra	48.3	59.9	57.1	45.5	46.2	72.4	61.1	71.2	51.8	53.3
Manipur	33.2	46.7	50.9	43.9	42.9	70.9	67.7	79.9	52.7	48.9
Meghalaya	63.8	76.8	55.4	43.2	53.4	91.6	81.3	82.6	56.2	63.5
Mizoram	29.0	45.1	53.8	38.3	33.7	35.1	69.8	91.4	47.3	49.0
Nagaland	38.0	44.6	40.5	38.0	48.3	80.4	78.8	85.9	51.3	46.1
Odisha	47.5	58.6	54.7	40.1	39.2	84.1	63.6	71.3	47.1	51.2
Punjab	40.2	53.4	48.1	44.7	45.5	65.0	56.5	64.4	48.9	47.7
Rajasthan	51.2	61.0	54.6	45.4	36.2	82.7	63.2	71.5	50.3	53.0
Sikkim	55.8	76.6	56.9	44.4	63.9	92.8	85.0	75.8	61.7	63.0
Tamilnadu	49.7	64.3	63.4	44.7	31.9	79.9	64.0	67.5	50.4	55.1
Telangana	57.1	68.7	49.4	51.3	38.0	70.4	62.0	78.8	53.0	55.1
Tripura	32.4	48.3	48.5	39.4	37.1	95.0	67.3	82.3	47.7	46.6
Uttarakhand	34.7	46.5	50.0	37.1	41.5	58.0	62.3	76.5	48.0	45.4
Uttar Pradesh	39.5	49.4	48.2	39.7	34.1	70.4	49.2	58.2	41.7	43.2
West Bengal	47.1	60.4	50.3	38.0	44.5	54.8	61.5	69.3	47.7	51.6
Andaman & N. Island	36.9	56.6	49.0	41.5	61.7	74.6	79.9	84.4	65.2	56.7
Chandigarh	36.6	56.0	45.5	43.2	42.2	98.3	58.7	70.2	53.7	51.1
Dadra & Nagar Haveli	67.0	75.2	68.7	69.0	67.1	86.4	69.0	100.0	69.9	69.6
Daman & Diu	35.8	54.1	59.7	62.1	52.5	71.7	52.9	69.1	57.9	55.1
Lakshadweep	0.3	35.0	33.1	43.2	53.9	65.1	73.2	57.7	53.8	43.1
Puduchery	36.1	59.4	59.3	38.6	34.3	74.2	60.0	65.6	50.7	52.1
All India	**45.7**	**57.5**	**52.6**	**43.5**	**39.9**	**73.2**	**59.6**	**69.3**	**48.8**	**50.2**

Table (23): Worker Population Ratio (WPR) (in per cent) according to usual status (ps+ss) for persons of age 15 years and above of different general education level for each State/UT

rural **male**

State \ UT	general education level									
	not literate	literate & upto primary	middle	secondary	higher secondary	diploma/ certificate course	graduate	post graduate & above	secondary & above	all (incl. n.r.)
(1)	(2)	(3)	(4)	(5)	(6)	(7)	(8)	(9)	(10)	(11)
Andhra Pradesh	77.8	85.4	85.5	59.7	51.4	65.6	65.4	67.3	59.7	73.6
Arunachal Pradesh	81.2	90.2	60.8	41.0	46.6	0.0	57.8	100.0	46.2	62.3
Assam	74.7	88.4	76.9	51.5	57.4	66.0	73.3	95.2	57.7	73.4
Bihar	82.5	76.8	60.5	49.0	47.9	100.0	60.4	86.3	51.5	66.0
Chhattisgarh	73.7	89.1	76.7	57.9	63.7	86.1	84.3	85.6	65.2	74.5
Delhi	35.9	60.5	68.0	75.1	93.6	0.0	99.0	100.0	86.4	71.8
Goa	66.0	51.2	76.6	64.1	54.0	99.6	63.6	93.7	66.1	68.2
Gujarat	79.3	91.0	77.6	66.4	67.3	76.0	72.3	75.9	68.5	77.5
Haryana	63.8	86.9	64.8	64.4	64.4	42.3	62.3	72.0	62.8	67.2
Himachal Pradesh	57.0	84.6	79.3	68.6	66.0	77.9	75.6	73.3	69.5	72.1
Jammu & Kashmir	74.7	91.7	78.8	66.2	68.2	83.0	72.5	78.6	69.6	75.7
Jharkhand	81.0	86.4	74.1	64.7	56.2	87.3	69.1	55.2	62.7	74.5
Karnataka	68.9	87.8	80.1	64.1	66.5	78.9	80.0	77.7	68.2	74.2
Kerala	53.5	65.8	82.4	63.9	41.5	76.1	66.2	82.4	60.4	67.6
Madhya Pradesh	84.6	94.1	73.5	64.8	59.8	42.2	77.5	82.8	65.8	78.4
Maharashtra	68.8	82.2	77.1	65.2	59.3	72.1	74.6	78.0	65.1	71.2
Manipur	71.6	78.6	73.9	57.5	60.3	65.5	70.8	60.7	62.8	68.4
Meghalaya	80.6	89.7	70.2	52.9	70.0	100.0	80.9	81.7	63.5	76.6
Mizoram	63.8	80.6	76.8	52.5	47.2	0.0	77.0	94.0	57.8	70.3
Nagaland	68.9	74.0	58.4	52.1	45.1	0.0	74.2	86.8	55.6	59.9
Odisha	77.9	87.2	78.6	56.8	52.2	55.7	70.0	92.7	58.7	74.6
Punjab	69.3	78.8	61.3	65.4	60.7	66.8	59.5	60.8	63.0	66.6
Rajasthan	75.0	88.5	73.1	60.8	45.2	46.7	62.7	71.5	57.0	70.4
Sikkim	64.4	84.2	60.0	53.2	86.0	91.8	82.5	100.0	70.1	70.9
Tamilnadu	63.2	85.8	89.4	61.1	49.1	63.2	64.9	69.6	58.9	71.6
Telangana	66.8	93.0	68.9	68.5	52.0	60.6	60.7	43.9	60.6	66.2
Tripura	62.8	87.5	73.6	52.2	50.5	0.0	73.3	82.7	57.4	72.5
Uttarakhand	72.6	84.1	73.6	48.6	61.1	64.1	74.9	77.8	59.4	67.6
Uttar Pradesh	79.8	80.7	72.4	59.8	52.5	60.6	68.4	77.1	59.8	70.4
West Bengal	80.3	90.3	82.2	61.6	60.7	50.8	77.1	80.2	65.0	79.9
Andaman & N. Island	76.9	79.1	79.2	46.8	74.2	74.0	73.4	61.1	67.4	74.1
Chandigarh	100.0	100.0	78.9	72.7	53.6	100.0	100.0	100.0	71.0	81.5
Dadra & Nagar Haveli	99.7	100.0	77.0	87.6	55.5	33.0	98.8	100.0	75.9	84.7
Daman & Diu	33.3	64.2	76.6	84.5	98.7	100.0	100.0	0.0	90.7	76.9
Lakshadweep	67.1	66.5	52.0	38.4	19.2	0.0	67.8	34.4	36.9	46.3
Puduchery	40.8	84.3	96.5	49.1	83.9	64.7	58.8	91.1	67.7	75.5
All India	**76.5**	**85.6**	**74.7**	**60.5**	**55.8**	**66.4**	**69.1**	**75.4**	**61.3**	**72.2**

Table (23): Worker Population Ratio (WPR) (in per cent) according to usual status (ps+ss) for persons of age 15 years and above of different general education level for each State/UT

rural **female**

State \ UT	general education level									
	not literate	literate & upto primary	middle	secondary	higher secondary	diploma/ certificate course	graduate	post graduate & above	secondary & above	all (incl. n.r.)
(1)	(2)	(3)	(4)	(5)	(6)	(7)	(8)	(9)	(10)	(11)
Andhra Pradesh	52.8	54.0	39.6	30.7	24.4	37.9	12.8	38.8	26.2	45.5
Arunachal Pradesh	12.2	25.3	13.8	6.5	11.1	0.0	25.9	45.6	10.2	15.4
Assam	12.7	12.8	10.1	8.4	8.3	57.7	23.5	32.8	11.6	11.7
Bihar	5.4	2.8	1.8	3.6	1.8	0.0	6.5	0.0	3.2	4.0
Chhattisgarh	64.5	65.4	45.2	30.0	25.1	0.0	34.1	32.7	28.2	52.6
Delhi	2.9	0.0	2.9	38.8	2.1	0.0	71.6	0.0	31.0	14.4
Goa	28.1	11.9	21.2	15.2	36.7	50.4	25.0	64.9	27.7	23.0
Gujarat	29.7	28.6	18.2	23.9	15.5	2.0	8.7	34.7	18.3	25.0
Haryana	14.4	17.8	10.5	8.4	4.4	31.1	15.3	26.2	9.1	12.8
Himachal Pradesh	55.4	74.1	64.0	60.2	46.8	79.3	33.8	64.9	54.1	59.4
Jammu & Kashmir	41.7	47.9	33.3	22.4	15.9	63.0	27.7	41.8	23.5	35.3
Jharkhand	26.8	26.0	16.4	15.4	15.1	0.0	39.8	86.7	20.1	23.3
Karnataka	29.5	41.1	23.7	20.7	7.2	4.9	19.3	13.5	15.8	27.2
Kerala	24.6	28.6	27.3	24.7	17.1	30.2	29.1	47.0	25.4	26.4
Madhya Pradesh	43.0	32.3	16.6	11.0	12.4	77.6	21.3	35.7	14.0	31.6
Maharashtra	42.6	45.4	39.0	27.4	20.8	46.9	20.8	38.9	24.8	37.3
Manipur	17.8	24.3	18.4	22.4	19.2	61.7	34.4	49.7	25.1	21.7
Meghalaya	50.1	68.8	44.7	33.4	43.1	61.4	77.9	100.0	46.4	55.0
Mizoram	5.8	27.3	31.8	12.0	22.2	0.0	42.6	0.0	19.8	26.5
Nagaland	29.1	28.8	14.5	16.9	6.2	100.0	23.7	23.8	14.5	19.3
Odisha	30.6	27.8	18.5	12.3	11.6	53.6	22.5	76.7	14.7	24.2
Punjab	18.1	21.2	17.5	10.9	11.7	27.6	24.0	37.2	14.7	17.3
Rajasthan	44.8	36.2	25.2	18.0	12.2	100.0	22.5	22.5	17.7	35.9
Sikkim	55.0	69.8	47.1	19.4	43.0	100.0	84.0	94.0	43.4	54.0
Tamilnadu	46.9	54.8	49.0	28.0	23.2	32.7	21.8	28.7	25.2	41.5
Telangana	56.7	67.8	32.5	32.1	12.8	0.0	21.8	10.6	23.6	45.4
Tripura	12.1	13.9	7.3	10.0	3.8	0.0	26.1	74.9	12.8	11.3
Uttarakhand	21.1	18.9	14.3	16.5	11.7	5.4	24.6	29.1	16.7	18.1
Uttar Pradesh	19.9	14.1	9.1	7.3	8.6	0.0	9.6	16.9	8.7	14.6
West Bengal	24.9	24.9	15.3	12.1	12.8	31.0	19.3	37.5	14.0	20.6
Andaman & N. Island	7.7	21.8	13.0	18.5	26.5	29.4	49.2	34.9	28.5	20.6
Chandigarh	26.4	32.5	21.6	0.0	25.5	0.0	27.1	0.0	7.0	20.9
Dadra & Nagar Haveli	69.3	58.1	63.9	12.1	79.2	100.0	100.0	0.0	64.1	65.3
Daman & Diu	4.9	10.0	7.2	24.4	16.3	0.0	0.0	0.0	15.7	8.4
Lakshadweep	0.0	0.0	0.0	2.5	31.3	24.1	100.0	3.8	13.7	6.2
Puduchery	28.2	62.6	43.4	30.3	16.9	86.3	5.3	51.9	29.9	37.4
All India	**30.7**	**29.8**	**21.0**	**17.2**	**13.8**	**34.3**	**18.4**	**31.5**	**17.1**	**25.5**

Table (23): Worker Population Ratio (WPR) (in per cent) according to usual status (ps+ss) for persons of age 15 years and above of different general education level for each State/UT

rural **persons**

State \ UT	general education level									
	not literate	literate & upto primary	middle	secondary	higher secondary	diploma/ certificate course	graduate	post graduate & above	secondary & above	all (incl. n.r.)
(1)	(2)	(3)	(4)	(5)	(6)	(7)	(8)	(9)	(10)	(11)
Andhra Pradesh	62.3	69.8	65.4	47.8	39.6	58.3	45.5	58.9	46.4	59.2
Arunachal Pradesh	37.6	53.5	42.5	28.9	39.6	0.0	51.6	55.7	36.7	41.7
Assam	37.7	48.8	47.3	34.0	38.9	64.2	53.4	62.9	39.3	43.9
Bihar	33.3	44.7	37.0	32.1	32.3	100.0	50.4	86.3	35.7	36.6
Chhattisgarh	67.8	76.8	63.6	46.2	47.8	38.7	70.1	77.2	50.7	63.8
Delhi	11.0	35.3	50.3	53.1	66.8	0.0	97.0	33.3	60.5	44.4
Goa	40.5	23.2	50.5	38.2	48.0	80.5	35.1	84.2	46.9	43.7
Gujarat	46.1	58.9	52.6	52.3	50.6	57.9	50.7	59.1	52.0	52.1
Haryana	29.3	52.8	43.0	43.1	40.6	40.3	46.7	56.8	43.1	41.0
Himachal Pradesh	55.8	78.7	71.6	65.2	57.4	78.3	58.8	68.5	63.0	65.6
Jammu & Kashmir	51.5	69.9	60.1	49.4	45.8	79.8	55.9	65.0	51.7	56.0
Jharkhand	45.2	57.9	47.3	44.8	38.6	60.6	59.0	67.5	45.6	47.6
Karnataka	44.0	64.7	55.3	46.5	41.5	71.9	58.8	68.7	48.0	51.1
Kerala	33.5	44.9	55.2	44.5	28.7	54.0	42.7	60.1	41.8	45.5
Madhya Pradesh	58.4	64.2	51.7	45.7	44.1	44.7	57.8	70.1	48.1	55.9
Maharashtra	51.6	63.9	60.1	49.4	45.0	64.3	56.5	69.5	49.8	54.7
Manipur	35.8	45.9	47.7	39.9	40.9	63.4	58.1	56.2	45.9	44.7
Meghalaya	65.4	78.6	57.4	44.5	58.2	82.7	79.4	94.3	55.8	65.8
Mizoram	31.2	48.7	55.6	36.4	35.7	0.0	68.0	94.0	43.2	49.2
Nagaland	40.9	47.0	37.8	33.4	28.7	100.0	62.9	83.1	37.7	39.7
Odisha	47.2	59.1	51.6	35.7	35.7	55.4	54.7	86.8	40.0	48.9
Punjab	38.3	50.6	43.3	43.2	38.3	54.1	40.5	49.0	41.7	42.7
Rajasthan	54.1	63.2	56.3	47.4	32.5	54.7	50.7	50.8	43.6	53.2
Sikkim	59.1	77.7	53.6	39.5	69.6	95.3	83.1	94.8	59.1	63.0
Tamilnadu	52.2	70.9	70.1	46.1	34.7	55.7	44.0	47.7	42.7	55.6
Telangana	60.4	79.7	51.9	52.7	36.8	53.8	46.1	30.7	45.7	55.4
Tripura	32.4	48.0	42.4	34.5	32.5	0.0	56.6	80.4	39.9	42.6
Uttarakhand	35.3	44.2	48.9	37.1	38.8	48.9	52.0	54.6	41.7	42.1
Uttar Pradesh	39.7	48.4	47.0	39.4	33.7	50.4	42.9	52.9	38.7	42.0
West Bengal	46.6	60.0	49.5	36.3	41.2	43.2	60.1	68.6	43.0	50.4
Andaman & N. Island	30.6	53.5	48.2	29.9	55.3	46.4	63.9	45.1	47.4	47.0
Chandigarh	53.9	65.0	60.6	43.1	48.7	35.0	61.0	94.9	47.8	55.9
Dadra & Nagar Haveli	76.9	83.6	72.5	77.4	63.9	65.8	98.9	100.0	73.1	76.2
Daman & Diu	7.2	40.7	39.4	71.2	73.2	100.0	27.9	0.0	68.2	41.3
Lakshadweep	1.8	31.1	26.2	25.6	24.2	24.1	69.1	4.5	27.2	27.2
Puduchery	31.5	73.1	70.5	36.0	53.3	72.3	29.6	67.4	47.5	54.5
All India	**46.7**	**58.4**	**51.7**	**42.9**	**38.6**	**57.4**	**50.2**	**59.0**	**43.7**	**48.9**

Table (23): Worker Population Ratio (WPR) (in per cent) according to usual status (ps+ss) for persons of age 15 years and above of different general education level for each State/UT

urban **male**

State \ UT	general education level									
	not literate	literate & upto primary	middle	secondary	higher secondary	diploma/ certificate course	graduate	post graduate & above	secondary & above	all (incl. n.r.)
(1)	(2)	(3)	(4)	(5)	(6)	(7)	(8)	(9)	(10)	(11)
Andhra Pradesh	81.5	83.2	75.1	57.1	49.5	67.1	68.2	78.7	61.9	69.3
Arunachal Pradesh	77.7	86.4	59.2	55.7	46.3	100.0	63.7	60.2	54.6	60.5
Assam	67.5	87.7	68.3	51.4	54.8	53.1	64.1	75.6	57.9	65.3
Bihar	84.2	78.8	64.6	48.2	43.2	57.1	62.1	83.4	54.6	62.6
Chhattisgarh	84.3	87.1	75.1	61.0	65.1	64.8	73.9	82.8	69.3	73.9
Delhi	82.9	72.7	61.9	66.0	60.9	42.7	66.1	77.9	65.4	67.1
Goa	62.8	60.7	73.7	46.9	61.9	96.4	84.2	90.8	69.7	68.7
Gujarat	73.3	79.8	79.0	66.7	61.3	86.3	79.0	84.2	72.5	75.2
Haryana	66.5	85.7	69.2	55.6	47.8	75.5	75.4	87.5	64.0	67.5
Himachal Pradesh	87.5	92.2	86.7	64.6	46.1	84.6	67.0	62.8	61.8	68.6
Jammu & Kashmir	69.6	89.5	71.6	61.4	61.7	81.2	62.9	68.7	63.1	67.9
Jharkhand	71.5	58.8	62.7	64.3	49.8	61.6	63.9	84.7	62.0	62.6
Karnataka	62.7	87.0	74.6	64.7	61.4	70.9	77.0	84.4	70.2	72.4
Kerala	55.1	63.4	80.2	61.7	43.9	79.3	67.4	82.5	63.0	67.7
Madhya Pradesh	76.1	81.8	71.7	59.7	46.1	61.8	68.7	84.8	61.1	67.8
Maharashtra	70.0	76.8	74.1	60.8	60.2	80.5	70.9	81.2	66.3	69.0
Manipur	33.8	69.1	71.2	58.6	45.9	77.8	65.9	73.5	58.9	60.9
Meghalaya	91.8	88.1	60.5	46.4	47.9	69.6	78.2	74.9	57.4	63.1
Mizoram	0.0	54.5	68.6	47.6	35.5	45.8	71.2	80.5	54.1	58.7
Nagaland	56.5	61.3	59.0	49.2	51.2	100.0	63.7	67.8	55.1	56.6
Odisha	71.9	79.2	76.6	56.5	44.7	78.9	69.4	74.8	61.2	67.4
Punjab	75.9	82.8	72.0	65.4	66.2	61.9	76.3	82.0	68.9	72.4
Rajasthan	67.6	84.9	69.7	59.5	50.3	75.5	67.5	78.7	63.0	67.3
Sikkim	72.4	84.3	82.9	70.4	59.1	83.1	79.4	61.9	68.4	73.2
Tamilnadu	56.6	81.4	78.1	62.0	36.5	78.2	72.4	81.7	62.6	68.1
Telangana	73.7	83.8	69.2	69.5	51.2	46.6	59.4	78.5	62.8	66.6
Tripura	66.1	73.7	68.6	51.5	46.7	100.0	67.4	64.5	57.1	64.4
Uttarakhand	77.2	79.8	68.8	46.7	54.1	49.4	71.2	81.7	60.2	65.3
Uttar Pradesh	71.8	75.5	67.5	53.4	44.7	38.5	60.9	74.7	55.9	62.9
West Bengal	79.8	87.7	75.9	57.5	55.5	65.6	71.7	72.0	63.3	73.0
Andaman & N. Island	76.4	88.1	83.9	65.8	79.0	77.9	85.9	89.2	77.3	80.5
Chandigarh	70.5	92.7	64.8	61.7	60.2	80.8	67.3	89.8	66.8	69.0
Dadra & Nagar Haveli	86.5	80.1	84.3	82.6	87.4	98.6	99.9	100.0	89.0	86.7
Daman & Diu	100.0	100.0	89.7	82.2	86.8	70.9	100.0	69.1	83.6	89.0
Lakshadweep	0.0	80.0	49.0	54.0	51.9	31.1	45.2	100.0	50.7	54.7
Puduchery	71.1	70.7	78.2	61.2	43.8	76.3	66.2	79.0	62.7	67.1
All India	**72.6**	**80.2**	**73.1**	**60.6**	**52.3**	**73.7**	**69.5**	**79.9**	**63.8**	**68.6**

Table (23): Worker Population Ratio (WPR) (in per cent) according to usual status (ps+ss) for persons of age 15 years and above of different general education level for each State/UT

urban **female**

State \ UT	general education level									
	not literate	literate & upto primary	middle	secondary	higher secondary	diploma/ certificate course	graduate	post graduate & above	secondary & above	all (incl. n.r.)
(1)	(2)	(3)	(4)	(5)	(6)	(7)	(8)	(9)	(10)	(11)
Andhra Pradesh	35.2	22.3	20.6	13.5	9.1	16.4	28.0	44.0	18.7	24.0
Arunachal Pradesh	3.4	9.4	10.0	10.2	10.3	0.0	25.8	26.2	14.4	10.7
Assam	4.4	7.6	6.3	5.3	13.4	88.3	27.2	48.4	16.4	11.2
Bihar	4.3	2.4	1.9	3.6	4.3	64.2	12.1	42.0	9.0	5.7
Chhattisgarh	38.4	37.0	20.9	14.6	14.4	39.1	29.0	34.6	21.9	27.1
Delhi	25.6	10.5	12.6	9.2	6.0	41.8	18.4	27.1	14.8	16.2
Goa	31.4	27.3	14.7	21.6	18.3	37.0	39.1	47.7	28.9	26.2
Gujarat	11.8	15.4	16.6	5.5	11.5	22.0	27.0	27.9	17.4	16.0
Haryana	13.9	20.0	9.9	9.5	4.9	34.1	21.4	40.9	18.9	16.8
Himachal Pradesh	36.5	28.3	42.6	20.4	15.4	36.8	14.6	39.0	22.1	26.7
Jammu & Kashmir	11.2	14.7	11.4	7.8	13.5	2.1	22.0	38.4	18.4	15.0
Jharkhand	20.9	6.4	7.7	5.6	3.5	100.0	13.7	27.5	8.5	10.8
Karnataka	20.1	27.9	15.5	9.8	7.7	33.9	26.2	42.6	18.1	19.3
Kerala	18.2	20.9	24.5	19.0	12.7	37.6	30.3	53.7	25.5	24.1
Madhya Pradesh	22.9	17.9	12.0	7.7	10.3	44.8	17.8	27.8	14.9	16.4
Maharashtra	22.4	22.5	17.3	10.7	11.0	37.9	28.6	44.0	19.6	19.9
Manipur	14.7	26.0	22.6	26.1	17.3	96.4	35.2	64.5	29.4	25.7
Meghalaya	20.7	29.6	18.0	10.9	25.0	100.0	40.5	65.6	28.4	25.2
Mizoram	0.0	23.1	24.7	21.1	18.3	28.4	40.7	73.9	27.8	25.9
Nagaland	6.0	3.7	6.8	6.2	15.7	59.4	16.6	51.1	14.6	10.4
Odisha	28.9	15.6	13.2	5.0	8.4	51.4	16.4	29.4	12.2	15.8
Punjab	22.4	18.7	8.0	11.2	9.6	35.4	19.6	41.2	17.2	17.1
Rajasthan	17.7	13.5	8.6	4.9	8.3	47.4	16.2	30.2	13.6	13.9
Sikkim	21.3	29.5	32.8	24.1	36.7	100.0	61.5	48.2	39.3	33.9
Tamilnadu	36.0	30.2	25.6	14.0	12.0	33.5	31.5	40.8	22.5	26.4
Telangana	30.1	23.0	18.0	12.3	8.2	25.2	21.4	35.4	16.0	20.4
Tripura	13.9	11.0	9.8	9.6	8.1	0.0	30.5	51.4	18.5	14.1
Uttarakhand	5.4	9.5	4.9	7.0	7.1	0.0	16.6	37.9	15.1	10.8
Uttar Pradesh	12.6	8.4	6.4	3.3	2.8	24.8	9.6	25.7	8.1	9.2
West Bengal	29.2	29.6	19.2	12.0	17.0	13.2	24.2	49.8	20.5	23.8
Andaman & N. Island	16.1	21.0	12.7	20.8	6.1	22.3	31.3	28.7	21.8	19.3
Chandigarh	21.4	11.7	2.0	3.9	19.4	93.8	28.7	52.9	27.0	22.4
Dadra & Nagar Haveli	17.4	38.2	13.7	9.9	8.9	0.0	29.3	100.0	18.1	19.4
Daman & Diu	44.8	0.0	31.6	2.1	12.9	0.0	6.9	0.0	8.8	21.1
Lakshadweep	0.0	1.4	8.0	11.8	3.0	0.0	33.0	85.7	16.0	10.1
Puduchery	20.6	26.7	19.6	19.7	8.5	37.1	37.9	42.1	25.3	23.9
All India	**21.9**	**20.6**	**15.9**	**9.9**	**9.5**	**34.0**	**23.1**	**36.8**	**17.3**	**18.4**

Table (23): Worker Population Ratio (WPR) (in per cent) according to usual status (ps+ss) for persons of age 15 years and above of different general education level for each State/UT

urban **persons**

State \ UT	general education level									
	not literate	literate & upto primary	middle	secondary	higher secondary	diploma/ certificate course	graduate	post graduate & above	secondary & above	all (incl. n.r.)
(1)	(2)	(3)	(4)	(5)	(6)	(7)	(8)	(9)	(10)	(11)
Andhra Pradesh	51.0	49.2	46.4	36.3	29.0	59.1	51.8	65.3	42.9	46.0
Arunachal Pradesh	18.7	43.2	37.2	35.0	32.3	100.0	51.6	37.3	38.3	36.8
Assam	31.0	46.9	36.7	27.2	37.2	56.5	49.4	61.3	39.2	39.1
Bihar	29.9	39.2	35.2	29.4	25.4	59.1	44.0	68.7	36.1	35.1
Chhattisgarh	50.4	60.6	49.9	37.5	42.3	58.3	55.9	58.1	47.7	50.3
Delhi	44.8	47.3	43.2	43.4	38.4	42.5	46.7	51.0	44.3	44.5
Goa	35.9	46.9	41.5	35.3	43.2	78.3	62.2	76.7	51.7	47.2
Gujarat	25.0	46.5	50.6	41.2	39.0	75.0	54.6	56.2	48.7	46.5
Haryana	29.9	52.1	45.1	38.4	31.2	64.5	51.3	62.0	45.2	43.8
Himachal Pradesh	48.1	60.4	68.9	46.4	31.9	71.0	45.0	50.3	44.3	49.0
Jammu & Kashmir	28.8	57.3	43.7	38.7	41.4	60.0	46.8	52.0	43.8	42.3
Jharkhand	36.5	30.5	37.2	38.6	25.8	65.6	39.5	69.3	37.2	36.1
Karnataka	33.4	56.6	46.8	40.3	35.2	61.2	54.3	67.0	47.2	46.5
Kerala	29.2	39.2	50.9	40.4	26.7	61.0	46.3	65.1	43.2	44.1
Madhya Pradesh	39.2	49.2	44.2	37.2	30.6	57.3	47.7	55.8	41.1	42.7
Maharashtra	35.4	47.7	46.9	37.7	38.2	68.7	52.4	64.5	45.6	44.9
Manipur	19.7	40.6	46.6	43.3	32.3	90.9	53.1	69.7	45.6	43.3
Meghalaya	45.0	51.5	37.5	29.6	36.6	75.1	59.2	69.6	43.2	42.9
Mizoram	0.0	34.5	44.2	34.1	26.7	35.1	59.3	77.7	41.8	41.7
Nagaland	19.5	28.3	30.3	30.1	35.4	65.2	45.7	58.7	37.5	34.0
Odisha	41.9	43.9	45.7	30.4	27.1	72.5	45.5	55.6	38.3	41.0
Punjab	44.0	52.9	46.5	43.0	39.8	53.8	50.7	56.1	45.4	46.5
Rajasthan	30.5	46.4	42.9	35.6	33.4	71.3	48.6	57.2	42.9	41.1
Sikkim	40.2	59.6	63.1	43.6	49.8	86.3	72.7	56.7	55.5	55.9
Tamilnadu	41.7	54.8	52.2	39.6	23.8	66.5	52.9	60.1	43.7	46.8
Telangana	45.2	51.1	42.5	43.3	30.8	43.2	44.1	63.0	42.8	43.8
Tripura	30.2	42.2	39.2	30.0	27.6	92.8	50.2	59.7	38.7	39.1
Uttarakhand	28.5	45.3	40.1	30.6	35.6	44.8	45.0	61.3	41.1	39.5
Uttar Pradesh	34.5	45.4	41.3	31.5	25.6	38.2	37.9	53.0	34.6	36.9
West Bengal	46.7	57.8	47.8	34.8	37.9	53.9	52.2	60.3	43.8	48.2
Andaman & N. Island	46.4	62.2	49.0	48.3	47.3	51.4	56.1	53.7	51.0	52.1
Chandigarh	35.0	52.7	40.9	41.0	41.5	82.4	50.1	66.7	49.1	47.0
Dadra & Nagar Haveli	54.9	49.8	66.0	61.1	63.2	89.2	62.2	100.0	64.2	62.2
Daman & Diu	53.5	59.9	63.4	59.7	48.5	70.9	56.4	69.1	55.9	58.8
Lakshadweep	0.0	32.5	29.5	32.9	23.8	17.8	39.6	88.4	32.4	30.2
Puduchery	36.4	45.3	47.7	37.6	24.5	61.5	53.8	59.5	43.8	44.1
All India	**38.0**	**49.6**	**46.2**	**37.8**	**32.5**	**63.3**	**49.1**	**59.5**	**43.1**	**43.9**

Table (23): Worker Population Ratio (WPR) (in per cent) according to usual status (ps+ss) for persons of age 15 years and above of different general education level for each State/UT

rural+urban **male**

State \ UT	general education level									
	not literate	literate & upto primary	middle	secondary	higher secondary	diploma/ certificate course	graduate	post graduate & above	secondary & above	all (incl. n.r.)
(1)	(2)	(3)	(4)	(5)	(6)	(7)	(8)	(9)	(10)	(11)
Andhra Pradesh	78.5	84.8	82.2	58.8	50.6	66.3	66.9	74.9	60.7	72.2
Arunachal Pradesh	81.0	89.7	60.6	43.6	46.5	100.0	59.7	62.5	48.1	62.0
Assam	74.3	88.3	76.2	51.5	56.9	58.3	70.5	88.7	57.7	72.5
Bihar	82.6	76.9	60.8	48.9	47.3	73.0	60.8	84.9	52.0	65.7
Chhattisgarh	74.5	88.8	76.4	58.4	64.1	68.2	79.2	84.2	66.4	74.4
Delhi	80.8	72.3	62.3	66.3	62.3	42.7	66.4	77.9	65.9	67.3
Goa	64.5	58.4	75.1	52.1	58.6	97.2	81.0	92.2	68.6	68.5
Gujarat	78.4	87.2	78.2	66.5	64.5	83.2	77.0	82.0	70.7	76.5
Haryana	64.4	86.6	66.1	61.5	58.4	56.6	69.3	82.2	63.3	67.3
Himachal Pradesh	58.3	85.1	80.0	68.2	64.0	78.6	73.2	69.7	68.5	71.7
Jammu & Kashmir	73.9	91.3	77.6	65.1	66.3	82.5	68.6	75.8	67.8	74.0
Jharkhand	79.9	81.2	72.0	64.6	54.0	70.5	66.5	76.5	62.5	71.6
Karnataka	67.8	87.5	78.1	64.4	64.4	74.8	77.9	83.0	69.2	73.5
Kerala	54.0	64.8	81.4	63.0	42.6	77.8	66.9	82.5	61.7	67.7
Madhya Pradesh	83.7	91.5	73.1	63.3	54.1	55.3	72.7	84.2	63.8	75.6
Maharashtra	69.0	80.5	75.9	63.2	59.7	76.6	72.2	80.2	65.7	70.3
Manipur	66.2	77.0	73.2	57.9	55.2	67.9	68.8	67.7	61.4	66.1
Meghalaya	81.3	89.6	68.9	51.4	62.0	81.3	79.6	76.2	61.4	74.4
Mizoram	62.9	73.9	73.5	50.4	39.8	45.8	73.1	83.4	55.7	64.9
Nagaland	67.4	71.4	58.5	51.1	46.7	100.0	69.8	76.3	55.4	58.9
Odisha	77.5	86.4	78.3	56.7	50.3	65.0	69.7	81.1	59.4	73.4
Punjab	71.1	80.2	65.0	65.4	63.0	64.1	70.4	73.2	65.7	68.8
Rajasthan	74.1	87.9	72.3	60.5	46.9	57.2	65.0	75.7	59.2	69.6
Sikkim	65.6	84.2	67.2	56.7	75.7	88.8	80.9	65.8	69.5	71.5
Tamilnadu	61.6	84.0	84.2	61.6	42.4	72.0	70.0	78.8	61.1	69.9
Telangana	68.4	89.3	69.0	69.0	51.7	51.0	59.9	69.5	61.7	66.4
Tripura	63.1	85.5	72.8	52.0	49.5	100.0	71.1	74.0	57.3	71.0
Uttarakhand	73.7	82.8	72.6	48.1	58.9	57.0	73.3	80.3	59.7	66.9
Uttar Pradesh	78.3	79.5	71.4	58.3	50.3	52.4	65.3	75.7	58.6	68.6
West Bengal	80.2	89.7	80.1	60.1	58.6	58.5	73.9	75.7	64.3	77.7
Andaman & N. Island	76.6	82.5	80.8	57.4	76.1	75.9	78.9	79.0	72.3	76.9
Chandigarh	72.2	93.4	66.0	62.3	60.0	80.9	67.5	89.9	66.9	69.5
Dadra & Nagar Haveli	91.3	97.4	81.5	84.5	72.6	87.0	99.7	100.0	84.3	85.9
Daman & Diu	83.7	89.6	88.0	82.7	89.4	71.7	100.0	69.1	84.8	86.7
Lakshadweep	1.5	76.0	49.8	48.8	42.5	31.1	50.6	94.3	46.9	52.4
Puduchery	57.4	76.7	85.5	58.1	56.4	70.9	64.3	80.9	64.2	70.0
All India	**75.9**	**84.2**	**74.2**	**60.5**	**54.5**	**70.4**	**69.3**	**78.4**	**62.3**	**71.0**

Table (23): Worker Population Ratio (WPR) (in per cent) according to usual status (ps+ss) for persons of age 15 years and above of different general education level for each State/UT

rural+urban **female**

State \ UT	general education level									
	not literate	literate & upto primary	middle	secondary	higher secondary	diploma/ certificate course	graduate	post graduate & above	secondary & above	all (incl. n.r.)
(1)	(2)	(3)	(4)	(5)	(6)	(7)	(8)	(9)	(10)	(11)
Andhra Pradesh	49.0	43.5	32.1	23.4	16.8	30.9	21.4	42.7	22.5	38.2
Arunachal Pradesh	11.3	23.3	13.1	7.5	10.8	0.0	25.8	28.5	11.6	14.6
Assam	12.2	12.4	9.7	7.9	9.4	69.0	24.6	38.1	12.6	11.7
Bihar	5.3	2.7	1.8	3.6	2.3	64.2	9.0	41.9	4.4	4.2
Chhattisgarh	61.5	60.9	41.2	26.3	22.2	23.1	31.0	34.3	26.0	47.7
Delhi	24.1	10.1	12.2	11.9	5.9	41.8	18.5	27.0	15.3	16.1
Goa	30.4	19.2	17.5	19.2	24.4	41.3	34.2	56.1	28.5	25.0
Gujarat	25.3	24.1	17.5	13.7	13.2	14.0	23.3	29.2	17.7	21.1
Haryana	14.3	18.5	10.3	8.7	4.5	32.7	19.3	38.3	13.6	14.1
Himachal Pradesh	54.4	71.7	62.5	56.7	43.4	75.4	28.2	57.0	49.6	56.3
Jammu & Kashmir	36.9	43.2	29.0	18.7	15.2	38.3	25.3	40.2	21.8	30.8
Jharkhand	26.1	21.4	14.8	12.4	10.1	33.2	23.0	51.3	15.1	20.4
Karnataka	27.5	37.1	20.4	16.0	7.4	27.4	24.6	40.9	17.1	24.2
Kerala	22.3	25.3	26.0	22.3	15.1	33.7	29.8	51.1	25.4	25.3
Madhya Pradesh	40.2	29.0	15.3	9.8	11.3	48.0	19.1	28.8	14.5	27.5
Maharashtra	37.8	37.2	29.9	19.2	15.9	42.5	26.7	43.4	21.8	29.9
Manipur	17.2	24.6	19.6	23.5	18.5	72.9	34.8	58.0	26.7	22.9
Meghalaya	47.1	65.1	40.3	27.4	35.6	73.1	60.0	75.1	39.5	49.6
Mizoram	5.2	26.1	28.3	16.9	19.6	28.4	41.1	73.9	25.1	26.2
Nagaland	25.8	24.0	12.3	13.9	9.0	78.7	19.4	50.0	14.5	16.8
Odisha	30.5	26.3	17.8	10.8	10.6	52.5	19.1	43.6	13.9	22.8
Punjab	19.2	20.3	14.3	11.0	10.8	31.9	21.5	40.0	15.9	17.3
Rajasthan	40.5	31.1	19.9	12.9	10.8	80.9	19.1	27.1	15.9	30.2
Sikkim	48.6	63.5	43.7	21.0	40.4	100.0	73.4	73.0	41.8	48.9
Tamilnadu	43.8	43.8	37.8	20.9	17.7	33.2	28.3	37.9	23.7	34.6
Telangana	50.2	49.6	24.6	23.0	10.4	19.4	21.5	28.2	19.6	35.2
Tripura	12.3	13.5	7.7	9.9	5.3	0.0	28.3	61.7	14.8	11.9
Uttarakhand	18.1	16.9	12.2	13.7	10.5	4.2	20.9	34.7	16.2	16.2
Uttar Pradesh	18.7	13.0	8.5	6.2	6.8	1.3	9.6	22.4	8.5	13.3
West Bengal	26.0	26.2	16.6	12.1	14.7	25.1	22.8	47.2	17.1	21.7
Andaman & N. Island	10.6	21.5	12.9	19.3	17.5	26.8	38.6	31.1	25.5	20.1
Chandigarh	21.6	13.9	3.3	3.7	19.4	86.8	28.6	52.8	26.7	22.3
Dadra & Nagar Haveli	52.1	50.5	38.2	10.3	45.1	66.1	30.4	100.0	29.2	42.4
Daman & Diu	28.6	3.2	27.4	5.7	13.3	0.0	5.7	0.0	9.7	18.1
Lakshadweep	0.0	1.1	5.7	9.8	7.8	2.0	34.1	44.9	15.6	9.2
Puduchery	24.5	40.6	28.4	23.7	10.5	58.5	26.8	44.1	26.7	28.8
All India	**29.1**	**27.3**	**19.3**	**14.5**	**12.0**	**34.1**	**21.3**	**35.5**	**17.2**	**23.3**

Table (23): Worker Population Ratio (WPR) (in per cent) according to usual status (ps+ss) for persons of age 15 years and above of different general education level for each State/UT

rural+urban **persons**

State \ UT	general education level									
	not literate	literate & upto primary	middle	secondary	higher secondary	diploma/ certificate course	graduate	post graduate & above	secondary & above	all (incl. n.r.)
(1)	(2)	(3)	(4)	(5)	(6)	(7)	(8)	(9)	(10)	(11)
Andhra Pradesh	59.9	63.5	58.7	43.3	34.7	58.7	48.9	63.4	44.7	54.8
Arunachal Pradesh	36.0	52.2	41.7	30.1	37.8	100.0	51.6	39.1	37.1	40.9
Assam	37.3	48.7	46.3	33.1	38.6	59.9	52.1	62.4	39.3	43.4
Bihar	33.1	44.3	36.9	31.8	31.2	71.3	48.5	76.1	35.7	36.4
Chhattisgarh	66.1	74.2	61.5	44.4	46.3	53.6	62.6	64.8	49.8	61.2
Delhi	42.8	46.8	43.6	44.0	39.4	42.5	47.0	50.9	44.7	44.5
Goa	37.4	37.6	45.6	36.3	45.0	78.9	55.0	80.4	50.1	45.9
Gujarat	41.5	54.6	51.8	46.8	44.8	69.4	53.6	56.8	50.0	49.7
Haryana	29.4	52.6	43.7	41.5	37.3	51.3	49.4	60.6	44.0	41.9
Himachal Pradesh	55.4	77.6	71.4	63.6	54.7	77.6	54.9	62.6	60.4	63.9
Jammu & Kashmir	47.8	67.8	57.2	46.9	44.5	74.1	52.1	60.4	49.3	52.9
Jharkhand	44.1	52.2	45.4	43.0	33.6	63.6	48.1	68.8	42.2	44.9
Karnataka	41.9	62.4	52.0	44.0	38.7	66.0	55.5	67.3	47.6	49.3
Kerala	31.9	42.4	53.2	42.8	27.8	57.5	44.8	63.2	42.5	44.9
Madhya Pradesh	55.9	60.9	49.7	43.0	37.9	53.8	52.0	59.0	44.9	52.3
Maharashtra	48.0	58.4	54.8	43.9	41.9	66.6	53.6	65.6	47.5	50.6
Manipur	32.9	44.9	47.4	40.9	37.9	70.9	56.0	63.7	45.8	44.3
Meghalaya	63.8	76.4	54.4	40.8	49.9	78.8	69.7	75.5	51.3	61.8
Mizoram	29.0	44.7	50.5	35.3	29.9	35.1	61.8	79.9	42.3	45.6
Nagaland	38.0	43.3	35.9	32.4	30.6	80.4	54.8	65.5	37.6	38.1
Odisha	46.8	57.4	50.8	34.6	33.4	62.7	50.3	66.0	39.5	47.6
Punjab	39.8	51.4	44.4	43.1	39.0	53.9	46.7	53.7	43.4	44.2
Rajasthan	50.6	59.7	52.7	43.7	32.8	60.8	49.7	54.6	43.4	50.0
Sikkim	55.8	74.9	56.2	40.6	61.8	92.8	77.9	69.7	57.7	61.1
Tamilnadu	49.3	64.0	61.6	42.8	29.1	62.1	50.0	57.1	43.3	51.4
Telangana	56.8	68.2	47.1	48.5	34.0	46.4	44.8	54.2	44.2	50.6
Tripura	32.1	47.2	41.9	33.4	31.1	41.1	53.9	69.9	39.5	41.9
Uttarakhand	33.9	44.5	47.0	35.3	37.9	47.2	48.9	58.9	41.5	41.4
Uttar Pradesh	38.9	47.7	45.8	37.4	31.3	46.3	40.9	53.0	37.4	40.8
West Bengal	46.6	59.4	48.9	35.7	39.8	48.1	55.0	63.1	43.4	49.7
Andaman & N. Island	36.9	56.6	48.5	38.2	52.0	48.6	59.9	50.5	49.1	49.1
Chandigarh	35.8	53.9	42.6	41.1	41.7	81.7	50.2	66.8	49.1	47.3
Dadra & Nagar Haveli	67.0	75.2	68.7	66.6	63.5	82.7	66.5	100.0	67.1	68.6
Daman & Diu	35.8	54.1	59.7	62.0	52.5	71.7	52.9	69.1	57.9	55.1
Lakshadweep	0.3	32.1	28.5	30.8	23.9	18.1	44.1	50.7	31.2	29.5
Puduchery	34.0	56.8	56.5	37.1	32.4	66.4	46.6	60.9	44.9	47.8
All India	**45.2**	**56.1**	**50.1**	**41.1**	**36.2**	**60.6**	**49.6**	**59.3**	**43.4**	**47.3**

Table (24): Unemployment Rate (UR) (in per cent) according to usual status (ps+ss) for persons of age 15 years and above of different general education level for each State/UT

rural **male**

State \ UT	general education level									
	not literate	literate & upto primary	middle	secondary	higher secondary	diploma/ certificate course	graduate	post graduate & above	secondary & above	all (incl. n.r.)
(1)	(2)	(3)	(4)	(5)	(6)	(7)	(8)	(9)	(10)	(11)
Andhra Pradesh	0.0	0.4	1.3	3.0	8.4	24.1	27.7	29.9	14.0	4.9
Arunachal Pradesh	2.4	5.2	2.8	6.3	10.3	0.0	22.5	0.0	11.9	6.1
Assam	4.4	3.5	6.2	8.0	12.5	19.1	12.3	0.0	10.1	6.2
Bihar	3.5	9.8	14.0	12.3	12.2	0.0	23.6	3.7	14.8	10.2
Chhattisgarh	0.0	2.1	4.0	2.4	1.9	0.0	3.7	12.4	3.2	2.6
Delhi	0.0	0.0	0.0	2.3	0.0	0.0	1.0	0.0	1.1	0.6
Goa	0.0	0.0	3.4	1.7	0.0	0.0	13.1	0.0	2.3	2.4
Gujarat	0.4	1.0	5.0	6.8	3.6	12.6	7.9	1.9	6.1	3.6
Haryana	3.4	5.0	14.2	8.2	8.8	32.4	20.7	11.0	12.3	10.0
Himachal Pradesh	0.0	0.1	1.2	3.2	9.9	8.7	16.7	17.9	8.3	5.3
Jammu & Kashmir	0.0	0.0	0.7	0.9	6.3	9.8	11.5	15.7	6.7	2.9
Jharkhand	2.4	5.2	5.5	6.0	13.3	0.0	9.4	31.0	9.4	5.5
Karnataka	0.2	0.0	3.4	5.0	3.8	7.2	11.3	20.7	6.5	3.2
Kerala	0.0	0.7	1.2	3.6	11.9	11.5	18.3	8.7	9.0	4.7
Madhya Pradesh	0.0	1.1	6.2	1.5	3.0	29.4	9.7	10.7	4.4	2.9
Maharashtra	0.5	2.7	2.8	3.0	9.9	7.8	12.2	15.7	8.1	4.6
Manipur	1.0	4.4	5.3	8.5	4.0	0.0	15.5	27.2	10.7	7.4
Meghalaya	0.0	0.1	2.3	2.7	5.6	0.0	14.2	18.3	6.4	1.9
Mizoram	0.0	0.4	4.4	4.9	10.2	0.0	7.6	0.0	6.8	4.2
Nagaland	0.0	0.0	7.6	13.4	36.8	0.0	22.3	13.2	24.1	14.4
Odisha	2.2	1.7	7.1	11.9	14.7	32.9	19.0	1.6	14.6	6.6
Punjab	0.7	4.8	11.0	3.4	14.9	5.6	20.5	22.8	10.2	7.6
Rajasthan	1.8	2.6	3.3	4.0	9.6	39.6	23.0	25.6	13.0	5.9
Sikkim	0.0	2.6	1.9	7.5	1.4	0.0	9.2	0.0	5.2	3.0
Tamilnadu	1.0	0.3	2.1	6.1	8.6	35.5	27.2	21.0	17.0	7.0
Telangana	0.1	0.0	7.8	4.5	5.1	28.2	30.6	53.2	14.8	7.9
Tripura	0.0	0.1	8.7	9.4	6.8	0.0	15.5	13.6	10.7	5.5
Uttarakhand	2.4	2.6	3.0	3.8	6.0	10.2	13.1	21.8	8.1	5.2
Uttar Pradesh	1.5	2.6	4.6	5.1	7.7	17.4	14.1	9.4	8.5	4.8
West Bengal	1.8	1.8	2.7	6.0	11.4	9.5	11.6	9.8	9.3	3.7
Andaman & N. Island	0.0	0.0	1.3	6.1	8.6	20.7	26.6	0.0	15.2	6.7
Chandigarh	0.0	0.0	0.0	0.0	0.0	0.0	0.0	0.0	0.0	0.0
Dadra & Nagar Haveli	0.0	0.0	0.0	0.0	15.5	44.5	0.0	0.0	5.5	1.8
Daman & Diu	0.0	0.0	0.0	0.0	0.0	0.0	0.0	0.0	0.0	0.0
Lakshadweep	0.0	3.4	8.1	47.0	80.8	0.0	32.2	65.6	57.4	39.2
Puduchery	28.8	9.9	1.5	0.0	3.2	21.5	39.5	8.9	18.1	12.5
All India	**1.4**	**2.7**	**5.3**	**5.6**	**8.7**	**19.9**	**17.0**	**16.3**	**10.1**	**5.5**

Table (24): Unemployment Rate (UR) (in per cent) according to usual status (ps+ss) for persons of age 15 years and above of different general education level for each State/UT

rural **female**

State \ UT	general education level									
	not literate	literate & upto primary	middle	secondary	higher secondary	diploma/ certificate course	graduate	post graduate & above	secondary & above	all (incl. n.r.)
(1)	(2)	(3)	(4)	(5)	(6)	(7)	(8)	(9)	(10)	(11)
Andhra Pradesh	0.0	0.0	0.7	3.3	14.5	53.7	58.9	51.4	23.1	3.9
Arunachal Pradesh	1.8	5.8	8.7	16.9	34.7	0.0	62.4	54.4	42.4	12.2
Assam	0.0	1.3	1.8	7.0	29.6	0.0	33.3	10.8	22.4	6.8
Bihar	0.0	0.0	4.7	0.7	0.0	0.0	26.8	0.0	6.6	1.4
Chhattisgarh	0.0	0.0	0.5	1.7	6.6	100.0	6.9	29.3	5.3	0.7
Delhi	0.0	0.0	0.0	0.0	0.0	0.0	0.0	0.0	0.0	0.0
Goa	0.0	0.0	1.4	37.6	15.7	0.0	44.4	32.3	32.1	19.7
Gujarat	0.0	0.0	0.1	0.0	0.0	0.0	46.3	40.9	11.7	1.8
Haryana	0.0	0.0	0.3	0.5	29.3	33.6	37.2	43.4	25.6	6.7
Himachal Pradesh	0.0	0.4	1.2	1.1	8.9	13.8	28.9	25.6	9.6	4.3
Jammu & Kashmir	0.0	1.6	0.9	0.7	12.1	21.2	32.6	50.5	24.2	6.2
Jharkhand	0.0	0.0	0.0	5.3	0.0	0.0	5.0	0.0	3.4	0.6
Karnataka	0.0	0.0	0.0	2.3	5.9	51.3	22.6	78.8	8.5	1.4
Kerala	0.0	0.0	2.9	8.3	24.0	39.0	38.3	41.2	27.5	15.6
Madhya Pradesh	0.0	0.8	1.6	0.0	2.3	0.0	7.3	6.7	3.2	0.5
Maharashtra	0.0	2.6	2.1	2.4	9.2	20.6	39.4	10.3	11.7	3.3
Manipur	0.0	1.6	18.6	7.7	28.4	0.0	29.3	34.6	22.3	15.5
Meghalaya	0.0	0.9	0.4	10.9	8.0	0.0	10.8	0.0	9.7	2.1
Mizoram	0.0	1.1	9.3	11.6	9.6	0.0	26.5	0.0	15.8	7.9
Nagaland	0.0	4.2	19.2	20.2	70.6	0.0	59.5	76.2	42.1	21.4
Odisha	0.0	1.2	4.8	14.0	15.4	43.8	40.8	0.0	20.9	4.2
Punjab	0.0	0.0	1.2	3.8	23.8	40.7	39.8	9.0	22.8	8.3
Rajasthan	0.0	0.3	0.1	2.1	8.6	0.0	19.8	52.7	18.1	2.0
Sikkim	0.0	0.0	0.0	17.0	9.7	0.0	2.6	6.0	8.3	1.8
Tamilnadu	0.0	0.7	0.7	2.8	10.2	30.1	48.2	49.0	21.7	5.5
Telangana	0.1	0.8	3.3	5.4	38.2	0.0	30.1	80.8	22.7	4.7
Tripura	1.2	10.9	48.2	43.2	65.9	100.0	37.4	4.4	42.3	28.3
Uttarakhand	0.2	0.3	16.2	5.2	26.6	0.0	39.8	46.2	28.7	13.3
Uttar Pradesh	0.0	0.0	0.0	0.0	4.1	0.0	26.4	15.6	10.7	1.8
West Bengal	0.0	0.0	0.3	4.6	6.8	0.8	25.2	6.5	9.0	1.4
Andaman & N. Island	0.0	0.0	4.5	17.6	28.0	61.1	27.2	65.1	46.2	34.2
Chandigarh	0.0	0.0	33.3	0.0	0.0	0.0	0.0	100.0	6.3	9.4
Dadra & Nagar Haveli	0.0	0.0	0.0	0.0	0.0	0.0	0.0	0.0	0.0	0.0
Daman & Diu	0.0	0.0	0.0	0.0	0.0	0.0	0.0	0.0	0.0	0.0
Lakshadweep	0.0	0.0	0.0	0.0	52.7	0.0	0.0	0.0	45.6	45.6
Puduchery	0.0	0.0	16.4	10.2	26.1	0.0	71.6	0.0	16.0	10.0
All India	**0.0**	**0.6**	**1.7**	**3.7**	**11.9**	**31.3**	**33.9**	**36.8**	**16.6**	**3.5**

Table (24): Unemployment Rate (UR) (in per cent) according to usual status (ps+ss) for persons of age 15 years and above of different general education level for each State/UT

rural **persons**

State \ UT	general education level									
	not literate	literate & upto primary	middle	secondary	higher secondary	diploma/ certificate course	graduate	post graduate & above	secondary & above	all (incl. n.r.)
(1)	(2)	(3)	(4)	(5)	(6)	(7)	(8)	(9)	(10)	(11)
Andhra Pradesh	0.0	0.2	1.1	3.0	10.1	31.6	33.1	35.5	16.2	4.5
Arunachal Pradesh	2.3	5.4	3.6	7.3	12.1	0.0	29.8	44.3	15.2	7.1
Assam	3.6	3.2	5.8	7.9	14.2	16.0	16.9	3.1	11.8	6.3
Bihar	3.2	9.6	13.8	11.8	12.0	0.0	23.7	3.7	14.5	9.8
Chhattisgarh	0.0	1.2	3.0	2.2	3.0	28.8	4.2	13.8	3.7	1.8
Delhi	0.0	0.0	0.0	1.3	0.0	0.0	0.9	0.0	0.8	0.5
Goa	0.0	0.0	3.0	12.3	4.7	0.0	33.0	10.8	13.5	8.0
Gujarat	0.2	0.8	4.3	5.8	3.3	12.5	11.6	15.3	6.8	3.2
Haryana	2.3	4.2	13.0	7.7	9.9	32.5	22.9	18.2	13.5	9.6
Himachal Pradesh	0.0	0.3	1.2	2.5	9.5	10.4	19.9	22.3	8.8	4.8
Jammu & Kashmir	0.0	0.5	0.7	0.9	7.2	11.4	16.3	27.8	10.3	4.0
Jharkhand	1.5	4.1	4.7	5.9	11.3	0.0	8.4	18.3	8.4	4.3
Karnataka	0.1	0.0	2.8	4.6	4.0	7.7	12.8	26.3	6.7	2.7
Kerala	0.0	0.4	1.6	5.0	16.1	21.1	28.3	28.2	15.9	8.4
Madhya Pradesh	0.0	1.1	5.6	1.4	3.0	26.7	9.4	10.2	4.3	2.3
Maharashtra	0.2	2.6	2.6	2.9	9.8	11.0	16.9	15.0	8.8	4.2
Manipur	0.6	3.5	8.1	8.3	10.8	0.0	18.8	30.0	13.9	9.5
Meghalaya	0.0	0.5	1.6	5.5	6.4	0.0	12.6	5.7	7.6	2.0
Mizoram	0.0	0.6	5.8	5.8	10.1	0.0	11.4	0.0	8.5	5.2
Nagaland	0.0	1.6	9.9	15.3	42.7	0.0	27.9	16.9	27.9	16.2
Odisha	1.3	1.6	6.7	12.2	14.8	34.7	22.8	1.1	15.7	6.0
Punjab	0.5	3.9	9.5	3.5	16.2	14.0	27.9	18.1	12.4	7.7
Rajasthan	0.8	2.0	2.8	3.8	9.4	32.3	22.6	32.7	13.8	4.6
Sikkim	0.0	1.5	1.1	9.5	3.5	0.0	6.5	5.2	6.1	2.5
Tamilnadu	0.4	0.5	1.6	5.2	9.2	34.7	33.6	32.9	18.4	6.4
Telangana	0.1	0.4	6.6	4.8	11.5	28.2	30.5	60.9	16.6	6.6
Tripura	0.3	1.9	14.0	15.6	13.6	100.0	20.1	11.3	16.4	9.3
Uttarakhand	1.4	2.0	4.8	4.0	9.5	9.9	20.6	29.9	12.4	7.1
Uttar Pradesh	1.0	2.2	4.2	4.7	7.3	17.4	15.5	10.3	8.7	4.3
West Bengal	1.2	1.5	2.3	5.8	10.8	7.2	13.1	9.3	9.3	3.3
Andaman & N. Island	0.0	0.0	1.7	10.7	13.1	43.6	26.8	46.9	28.0	14.6
Chandigarh	0.0	0.0	5.4	0.0	0.0	0.0	0.0	5.1	0.4	1.6
Dadra & Nagar Haveli	0.0	0.0	0.0	0.0	9.4	17.0	0.0	0.0	4.4	1.1
Daman & Diu	0.0	0.0	0.0	0.0	0.0	0.0	0.0	0.0	0.0	0.0
Lakshadweep	0.0	3.4	8.1	46.1	71.9	0.0	30.9	24.7	55.4	40.0
Puduchery	12.0	5.8	6.5	6.2	7.4	13.7	45.4	4.9	17.4	11.6
All India	**0.8**	**2.2**	**4.7**	**5.3**	**9.2**	**22.1**	**19.8**	**21.4**	**11.2**	**5.0**

Table (24): Unemployment Rate (UR) (in per cent) according to usual status (ps+ss) for persons of age 15 years and above of different general education level for each State/UTUT

urban **male**

State \ UT	general education level									
	not literate	literate & upto primary	middle	secondary	higher secondary	diploma/ certificate course	graduate	post graduate & above	secondary & above	all (incl. n.r.)
(1)	(2)	(3)	(4)	(5)	(6)	(7)	(8)	(9)	(10)	(11)
Andhra Pradesh	0.0	0.0	1.2	2.8	3.9	19.2	16.8	14.6	10.9	6.2
Arunachal Pradesh	0.0	1.1	2.0	4.8	6.9	0.0	20.4	35.6	12.1	7.4
Assam	7.0	1.7	8.7	14.5	9.3	0.0	17.2	17.5	14.0	9.9
Bihar	3.5	3.7	9.1	8.0	11.0	17.6	21.3	6.4	14.0	10.3
Chhattisgarh	0.0	2.5	3.9	6.2	4.7	5.6	8.4	3.9	6.1	4.6
Delhi	8.6	15.4	11.8	6.6	8.9	0.0	14.1	7.1	10.0	10.9
Goa	0.0	0.0	5.4	14.3	12.2	2.6	6.6	9.2	9.0	6.9
Gujarat	0.5	1.1	3.4	2.7	3.3	2.9	6.4	3.1	4.2	3.4
Haryana	2.6	1.7	5.6	11.6	16.6	11.5	11.7	4.7	11.7	8.7
Himachal Pradesh	0.0	0.0	1.2	4.0	11.7	0.0	13.6	10.9	9.2	6.5
Jammu & Kashmir	0.5	0.2	4.0	2.5	6.1	2.0	13.1	13.7	8.0	5.6
Jharkhand	1.5	5.4	7.7	5.0	9.7	26.6	19.2	3.2	11.0	8.7
Karnataka	0.0	0.0	4.2	6.7	3.6	8.4	8.0	6.3	6.7	4.9
Kerala	0.0	0.3	0.8	5.7	12.5	7.5	13.8	5.3	9.1	5.2
Madhya Pradesh	1.1	4.5	8.0	6.9	8.0	9.1	13.8	7.3	9.6	7.6
Maharashtra	2.5	2.3	5.3	3.3	6.6	3.9	7.8	5.7	5.9	5.2
Manipur	5.1	10.5	3.5	3.9	14.1	0.0	15.4	14.5	12.3	9.9
Meghalaya	0.0	0.0	1.9	5.0	4.7	30.4	9.2	13.5	7.7	4.6
Mizoram	0.0	1.3	5.5	10.8	11.2	0.0	7.3	12.0	9.4	7.4
Nagaland	0.0	7.9	13.9	12.5	13.2	0.0	21.5	32.2	17.2	15.3
Odisha	5.5	5.5	10.1	9.3	12.6	10.9	14.2	9.6	11.9	10.1
Punjab	3.0	4.3	4.8	4.1	9.6	21.9	8.1	4.5	7.6	6.0
Rajasthan	6.1	3.3	6.1	3.7	8.5	18.8	17.9	9.0	11.0	8.5
Sikkim	0.0	8.4	0.3	0.0	2.3	0.0	9.2	9.5	5.1	3.9
Tamilnadu	0.0	0.6	4.6	2.8	5.0	12.4	14.1	6.1	8.8	6.0
Telangana	3.2	1.5	1.9	4.5	7.4	38.3	20.9	12.4	12.7	9.0
Tripura	0.0	3.0	7.2	8.5	13.1	0.0	11.7	24.2	12.8	8.3
Uttarakhand	5.8	9.6	9.7	6.5	4.8	28.7	14.4	14.9	11.2	10.2
Uttar Pradesh	7.0	7.9	9.1	10.4	11.0	57.7	19.7	6.8	13.9	10.9
West Bengal	1.4	2.7	3.9	6.9	11.3	10.3	8.4	4.1	8.5	5.2
Andaman & N. Island	0.0	0.0	0.0	6.7	5.8	8.8	10.0	0.0	6.8	3.5
Chandigarh	0.0	1.5	6.6	1.6	1.6	19.2	15.2	4.2	8.3	6.9
Dadra & Nagar Haveli	0.0	0.0	0.0	6.0	0.4	0.0	0.0	0.0	2.7	1.3
Daman & Diu	0.0	0.0	0.0	0.2	0.0	0.0	0.0	0.0	0.1	0.0
Lakshadweep	0.0	6.3	17.5	21.8	32.9	51.1	34.0	0.0	29.4	21.8
Puduchery	0.0	4.0	4.0	3.7	3.1	9.2	13.6	6.7	8.1	6.3
All India	**3.4**	**3.4**	**5.4**	**5.5**	**8.0**	**11.5**	**12.9**	**7.3**	**9.2**	**7.0**

Table (24): Unemployment Rate (UR) (in per cent) according to usual status (ps+ss) for persons of age 15 years and above of different general education level for each State/UT

urban **female**

State \ UT	general education level									
	not literate	literate & upto primary	middle	secondary	higher secondary	diploma/ certificate course	graduate	post graduate & above	secondary & above	all (incl. n.r.)
(1)	(2)	(3)	(4)	(5)	(6)	(7)	(8)	(9)	(10)	(11)
Andhra Pradesh	0.0	1.1	0.0	3.0	21.3	58.3	36.2	19.6	24.8	10.3
Arunachal Pradesh	17.2	0.0	5.2	11.3	29.2	0.0	43.1	66.5	39.1	28.4
Assam	45.7	4.9	12.8	23.2	8.8	0.0	12.8	23.8	15.3	15.5
Bihar	0.0	0.0	8.2	0.0	9.8	0.0	31.2	1.1	16.0	11.9
Chhattisgarh	0.0	0.0	10.0	4.0	10.5	16.6	21.0	14.5	14.3	7.4
Delhi	0.0	0.0	0.0	6.7	11.4	0.0	21.5	20.5	17.9	9.9
Goa	0.0	0.0	16.0	13.8	34.7	31.1	12.6	52.3	21.5	14.4
Gujarat	0.0	0.0	0.0	4.7	5.9	0.0	2.2	13.0	4.9	2.5
Haryana	0.0	1.2	3.1	2.2	4.3	7.2	12.1	19.8	13.8	8.9
Himachal Pradesh	0.0	0.0	0.0	3.9	15.4	25.8	36.7	29.6	24.0	14.9
Jammu & Kashmir	0.0	0.0	1.7	12.6	11.0	93.6	42.2	47.3	38.1	27.0
Jharkhand	0.0	0.0	0.0	5.2	16.4	0.0	24.9	15.2	18.9	8.4
Karnataka	1.0	2.2	3.2	4.0	7.7	22.9	11.3	8.6	9.9	6.1
Kerala	0.0	0.2	1.8	13.7	32.9	31.2	34.7	29.8	29.1	18.8
Madhya Pradesh	2.1	0.9	3.3	2.7	8.4	0.0	14.5	15.4	11.6	6.1
Maharashtra	1.1	3.3	11.7	11.6	20.5	12.2	16.3	4.5	13.9	10.2
Manipur	0.2	0.2	1.0	2.6	13.5	0.0	15.2	8.5	10.7	7.4
Meghalaya	0.0	4.6	10.1	5.1	11.9	0.0	28.1	6.3	18.2	13.3
Mizoram	0.0	2.4	9.4	9.6	14.1	0.0	21.7	18.3	16.7	12.7
Nagaland	0.0	37.1	28.4	22.8	35.4	0.0	67.1	20.0	45.8	42.0
Odisha	5.0	11.1	11.0	63.0	27.1	21.0	34.4	19.3	37.4	21.9
Punjab	0.0	0.0	0.0	1.7	24.4	7.2	20.4	26.1	19.4	11.3
Rajasthan	0.0	4.1	0.0	0.0	14.9	0.0	33.0	34.3	28.4	14.2
Sikkim	0.0	0.0	4.8	17.0	4.0	0.0	13.3	11.8	11.3	7.5
Tamilnadu	2.1	0.8	4.5	4.2	15.2	14.0	19.9	14.6	15.4	8.4
Telangana	1.4	2.6	3.6	16.9	22.3	21.5	40.7	40.8	33.0	17.3
Tripura	13.6	19.0	32.0	31.6	52.9	0.0	35.1	7.6	34.2	30.1
Uttarakhand	4.4	21.4	28.3	6.6	23.7	0.0	46.8	27.7	34.1	30.2
Uttar Pradesh	0.7	1.3	1.2	1.9	11.5	0.0	13.7	12.7	11.9	5.7
West Bengal	0.0	0.6	1.8	0.7	5.7	61.3	11.0	14.0	9.5	3.7
Andaman & N. Island	0.0	0.0	0.0	0.0	77.4	45.6	42.3	64.4	50.2	38.2
Chandigarh	4.8	21.4	0.0	52.7	0.0	0.0	13.1	5.3	9.9	9.7
Dadra & Nagar Haveli	0.0	0.0	0.0	0.0	14.0	0.0	15.3	0.0	12.4	5.4
Daman & Diu	0.0	0.0	0.0	0.0	0.0	0.0	0.0	0.0	0.0	0.0
Lakshadweep	0.0	62.4	0.0	15.7	85.4	100.0	51.6	14.3	51.9	48.7
Puduchery	0.0	0.0	0.0	0.0	6.7	0.0	14.6	9.5	8.4	5.2
All India	**0.9**	**1.5**	**4.3**	**8.7**	**16.0**	**20.9**	**20.5**	**18.6**	**17.6**	**9.8**

Table (24): Unemployment Rate (UR) (in per cent) according to usual status (ps+ss) for persons of age 15 years and above of different general education level for each State/UT

urban **persons**

State \ UT	general education level									
	not literate	literate & upto primary	middle	secondary	higher secondary	diploma/ certificate course	graduate	post graduate & above	secondary & above	all (incl. n.r.)
(1)	(2)	(3)	(4)	(5)	(6)	(7)	(8)	(9)	(10)	(11)
Andhra Pradesh	0.0	0.3	0.9	2.9	7.2	22.4	22.0	16.0	14.0	7.3
Arunachal Pradesh	2.9	0.9	2.4	5.7	10.4	0.0	25.1	55.2	17.7	11.0
Assam	12.2	2.0	9.1	15.5	9.2	0.0	16.3	20.2	14.2	10.7
Bihar	3.2	3.6	9.1	7.6	10.9	12.8	22.4	5.3	14.2	10.4
Chhattisgarh	0.0	1.7	5.2	5.8	5.6	7.6	11.3	7.4	8.0	5.4
Delhi	5.5	14.2	10.6	6.6	9.1	0.0	15.4	11.3	11.2	10.8
Goa	0.0	0.0	7.7	14.2	17.4	8.0	8.5	23.3	12.4	9.1
Gujarat	0.3	0.9	2.9	2.9	3.6	2.8	5.5	5.8	4.3	3.2
Haryana	1.8	1.6	5.4	10.8	15.9	10.9	11.8	10.8	12.1	8.7
Himachal Pradesh	0.0	0.0	0.9	4.0	12.5	4.9	17.7	19.6	12.9	8.8
Jammu & Kashmir	0.4	0.2	3.7	3.5	6.8	13.6	20.5	31.5	15.5	10.1
Jharkhand	0.9	4.8	7.0	5.0	10.3	23.4	20.2	4.7	11.9	8.7
Karnataka	0.4	0.6	4.1	6.5	4.1	10.9	8.7	6.9	7.2	5.1
Kerala	0.0	0.2	1.1	7.7	18.9	15.4	23.0	19.4	16.5	9.7
Madhya Pradesh	1.5	3.8	7.5	6.5	8.1	7.4	13.9	9.5	9.9	7.3
Maharashtra	1.8	2.6	6.5	4.5	8.6	5.3	10.0	5.3	7.5	6.3
Manipur	2.4	6.4	2.9	3.5	14.0	0.0	15.3	12.3	11.8	9.1
Meghalaya	0.0	1.7	4.1	5.0	7.3	24.9	16.7	9.8	11.4	7.5
Mizoram	0.0	1.8	6.7	10.4	12.2	0.0	11.6	14.6	11.8	9.1
Nagaland	0.0	11.0	16.0	13.5	18.7	0.0	34.2	26.9	24.0	20.8
Odisha	5.3	6.7	10.2	19.1	15.1	12.8	18.3	12.0	16.9	12.7
Punjab	2.1	3.6	4.5	3.8	11.5	19.3	10.5	15.9	9.9	7.0
Rajasthan	3.6	3.4	5.6	3.5	9.2	17.2	20.1	16.5	13.7	9.5
Sikkim	0.0	6.7	1.2	6.1	2.8	0.0	10.5	10.3	7.1	4.9
Tamilnadu	1.3	0.6	4.5	3.1	7.9	12.6	15.8	9.3	10.5	6.7
Telangana	2.4	1.7	2.3	6.4	9.6	37.0	25.7	20.2	16.8	11.0
Tripura	4.8	5.5	11.2	13.3	22.7	0.0	19.9	19.6	18.9	13.2
Uttarakhand	5.6	11.0	10.9	6.5	6.6	28.7	22.8	19.1	15.8	13.4
Uttar Pradesh	5.6	7.4	8.6	10.0	11.0	57.4	19.1	8.1	13.7	10.3
West Bengal	0.8	2.1	3.5	5.9	10.2	16.3	8.9	8.7	8.7	4.9
Andaman & N. Island	0.0	0.0	0.0	5.7	20.0	20.0	23.1	36.2	20.8	12.0
Chandigarh	2.2	4.2	6.5	5.1	1.3	16.9	14.7	4.8	8.7	7.6
Dadra & Nagar Haveli	0.0	0.0	0.0	5.7	1.0	0.0	4.3	0.0	3.8	1.8
Daman & Diu	0.0	0.0	0.0	0.2	0.0	0.0	0.0	0.0	0.1	0.0
Lakshadweep	0.0	9.7	15.6	20.8	46.7	73.3	42.0	11.6	37.1	28.6
Puduchery	0.0	2.7	3.2	2.6	3.8	7.2	13.9	7.8	8.2	6.0
All India	**2.4**	**3.0**	**5.3**	**5.9**	**9.1**	**12.9**	**14.6**	**10.9**	**10.8**	**7.6**

Table (24): Unemployment Rate (UR) (in per cent) according to usual status (ps+ss) for persons of age 15 years and above of different general education level for each State/UT

rural+urban **male**

State \ UT	general education level									
	not literate	literate & upto primary	middle	secondary	higher secondary	diploma/ certificate course	graduate	post graduate & above	secondary & above	all (incl. n.r.)
(1)	(2)	(3)	(4)	(5)	(6)	(7)	(8)	(9)	(10)	(11)
Andhra Pradesh	0.0	0.3	1.3	2.9	6.6	21.8	22.2	19.8	12.6	5.3
Arunachal Pradesh	2.3	4.7	2.7	6.0	9.6	0.0	21.8	33.4	11.9	6.3
Assam	4.6	3.3	6.4	8.7	11.9	9.7	13.7	5.7	10.8	6.6
Bihar	3.5	9.5	13.6	11.8	12.1	9.5	23.0	5.0	14.7	10.2
Chhattisgarh	0.0	2.1	4.0	3.1	2.6	4.5	5.9	8.3	4.1	3.0
Delhi	8.5	14.9	11.0	6.4	8.4	0.0	14.0	7.0	9.7	10.6
Goa	0.0	0.0	4.4	10.0	8.0	1.9	7.4	4.8	7.1	5.3
Gujarat	0.4	1.0	4.3	5.0	3.5	5.8	6.8	2.8	5.0	3.5
Haryana	3.2	4.1	11.7	9.3	11.2	21.8	15.7	6.7	12.1	9.6
Himachal Pradesh	0.0	0.1	1.2	3.3	10.0	7.7	15.9	15.9	8.4	5.4
Jammu & Kashmir	0.1	0.0	1.2	1.2	6.3	7.9	12.1	15.2	7.0	3.5
Jharkhand	2.3	5.2	5.9	5.7	12.2	17.2	14.4	10.4	10.0	6.2
Karnataka	0.1	0.0	3.7	5.7	3.7	7.8	9.0	9.6	6.6	3.8
Kerala	0.0	0.5	1.0	4.5	12.1	9.4	15.5	6.6	9.1	4.9
Madhya Pradesh	0.1	1.8	6.6	3.1	4.9	15.2	11.9	8.3	6.6	4.1
Maharashtra	0.8	2.6	3.8	3.1	8.5	5.7	9.4	8.8	7.0	4.9
Manipur	1.3	5.3	4.9	7.1	7.2	0.0	15.4	20.2	11.3	8.1
Meghalaya	0.0	0.1	2.2	3.2	5.4	18.7	11.9	14.5	6.8	2.3
Mizoram	0.0	0.6	4.8	7.4	10.8	0.0	7.4	9.4	8.3	5.5
Nagaland	0.0	1.5	9.1	13.1	31.2	0.0	22.0	23.7	21.9	14.7
Odisha	2.4	2.0	7.5	11.4	14.2	23.7	17.0	6.5	13.8	7.1
Punjab	1.4	4.6	8.7	3.7	12.7	15.2	12.2	11.7	9.0	6.9
Rajasthan	2.3	2.8	4.0	3.9	9.2	31.1	20.6	16.4	12.3	6.6
Sikkim	0.0	3.5	1.3	5.7	1.7	0.0	9.2	8.2	5.1	3.2
Tamilnadu	0.8	0.4	3.2	4.5	7.0	22.5	18.5	9.7	12.3	6.6
Telangana	0.9	0.5	5.0	4.5	6.1	34.8	25.1	23.4	13.7	8.4
Tripura	0.0	0.4	8.5	9.2	8.4	0.0	14.1	18.4	11.3	6.0
Uttarakhand	3.2	4.7	4.4	4.5	5.7	18.9	13.6	17.4	9.2	6.7
Uttar Pradesh	2.4	3.8	5.5	6.3	8.5	34.3	16.3	7.9	10.2	6.3
West Bengal	1.7	2.0	3.1	6.3	11.4	10.0	9.8	6.9	9.0	4.2
Andaman & N. Island	0.0	0.0	0.9	6.5	7.5	14.9	19.5	0.0	11.0	5.3
Chandigarh	0.0	1.4	6.0	1.5	1.6	19.1	15.1	4.2	8.1	6.6
Dadra & Nagar Haveli	0.0	0.0	0.0	3.7	6.4	5.1	0.0	0.0	3.7	1.5
Daman & Diu	0.0	0.0	0.0	0.1	0.0	0.0	0.0	0.0	0.1	0.0
Lakshadweep	0.0	5.5	15.0	30.5	49.3	51.1	33.4	5.7	38.3	26.9
Puduchery	11.5	7.0	2.9	2.9	3.2	14.8	21.4	7.1	11.4	8.7
All India	**1.8**	**2.9**	**5.3**	**5.6**	**8.5**	**15.3**	**14.8**	**10.5**	**9.7**	**6.0**

Table (24): Unemployment Rate (UR) (in per cent) according to usual status (ps+ss) for persons of age 15 years and above of different general education level for each State/UT

rural+urban **female**

State \ UT	general education level									
	not literate	literate & upto primary	middle	secondary	higher secondary	diploma/ certificate course	graduate	post graduate & above	secondary & above	all (incl. n.r.)
(1)	(2)	(3)	(4)	(5)	(6)	(7)	(8)	(9)	(10)	(11)
Andhra Pradesh	0.0	0.2	0.5	3.2	16.5	54.6	44.2	30.0	23.8	5.3
Arunachal Pradesh	2.3	5.5	8.3	15.1	32.8	0.0	55.1	64.8	41.0	14.8
Assam	1.5	1.4	2.6	9.0	24.3	0.0	27.6	16.9	20.6	7.8
Bihar	0.0	0.0	5.1	0.6	3.9	0.0	29.5	1.1	10.8	3.0
Chhattisgarh	0.0	0.0	1.4	2.0	7.4	41.2	15.6	16.9	8.2	1.5
Delhi	0.0	0.0	0.0	4.8	11.3	0.0	21.4	20.5	16.9	9.6
Goa	0.0	0.0	9.1	22.4	26.4	21.6	23.8	42.7	25.5	16.4
Gujarat	0.0	0.0	0.1	1.1	3.1	0.0	7.9	21.5	7.4	2.0
Haryana	0.0	0.4	1.1	1.1	21.7	20.6	20.7	23.7	18.4	7.6
Himachal Pradesh	0.0	0.4	1.1	1.2	9.2	14.4	30.2	26.5	10.7	4.8
Jammu & Kashmir	0.0	1.5	1.0	2.1	11.8	37.0	36.5	49.2	28.6	8.9
Jharkhand	0.0	0.0	0.0	5.3	2.9	0.0	13.8	5.4	7.8	1.6
Karnataka	0.2	0.5	1.0	2.8	6.8	24.7	13.5	14.1	9.3	2.8
Kerala	0.0	0.1	2.4	10.3	27.8	35.0	36.3	34.3	28.3	17.0
Madhya Pradesh	0.2	0.8	2.0	0.8	5.3	0.0	11.6	14.1	7.9	1.5
Maharashtra	0.2	2.7	4.7	5.1	13.5	17.1	22.0	5.2	12.9	5.4
Manipur	0.0	1.3	13.7	6.1	24.1	0.0	23.2	20.5	18.0	13.0
Meghalaya	0.0	1.1	1.2	10.4	9.2	0.0	17.2	4.1	12.2	3.3
Mizoram	0.0	1.4	9.3	10.2	12.5	0.0	22.8	18.3	16.5	10.3
Nagaland	0.0	5.6	20.8	20.5	59.1	0.0	63.8	23.5	43.4	25.9
Odisha	0.4	2.0	5.5	24.0	18.5	33.7	37.9	10.2	26.4	6.6
Punjab	0.0	0.0	0.9	2.9	24.0	24.2	31.2	22.1	21.1	9.4
Rajasthan	0.0	0.7	0.1	1.8	10.4	0.0	26.5	41.8	22.3	3.7
Sikkim	0.0	0.0	0.9	17.0	7.6	0.0	7.1	7.8	9.4	2.8
Tamilnadu	0.5	0.7	2.0	3.3	12.0	21.1	29.6	24.1	18.4	6.5
Telangana	0.3	1.1	3.4	8.6	32.5	21.5	37.1	51.9	27.6	8.0
Tripura	3.2	11.8	45.4	40.6	60.1	100.0	36.2	5.9	39.0	28.8
Uttarakhand	0.4	3.3	17.4	5.4	26.1	0.0	42.5	34.7	30.6	16.8
Uttar Pradesh	0.1	0.2	0.2	0.3	5.1	0.0	21.5	13.5	11.1	2.5
West Bengal	0.0	0.2	0.9	3.3	6.2	22.1	14.9	12.9	9.3	2.3
Andaman & N. Island	0.0	0.0	3.0	11.8	46.0	57.4	35.3	64.7	47.8	35.7
Chandigarh	4.6	17.0	18.4	52.7	0.0	0.0	13.0	5.4	9.9	9.7
Dadra & Nagar Haveli	0.0	0.0	0.0	0.0	1.5	0.0	14.6	0.0	6.2	1.3
Daman & Diu	0.0	0.0	0.0	0.0	0.0	0.0	0.0	0.0	0.0	0.0
Lakshadweep	0.0	62.4	0.0	14.9	72.2	97.0	50.5	13.8	50.9	48.3
Puduchery	0.0	0.0	10.0	5.2	15.3	0.0	24.7	7.4	11.2	7.6
All India	**0.1**	**0.8**	**2.4**	**5.1**	**13.3**	**26.3**	**25.4**	**23.6**	**17.1**	**5.1**

Table (24): Unemployment Rate (UR) (in per cent) according to usual status (ps+ss) for persons of age 15 years and above of different general education level for each State/UT

rural+urban **persons**

State \ UT	general education level									
	not literate	literate & upto primary	middle	secondary	higher secondary	diploma/ certificate course	graduate	post graduate & above	secondary & above	all (incl. n.r.)
(1)	(2)	(3)	(4)	(5)	(6)	(7)	(8)	(9)	(10)	(11)
Andhra Pradesh	0.0	0.2	1.1	3.0	9.0	27.8	27.1	22.6	15.2	5.3
Arunachal Pradesh	2.3	4.9	3.4	6.9	11.7	0.0	28.2	54.0	15.8	7.7
Assam	4.0	3.1	6.0	8.7	13.3	8.2	16.7	9.5	12.2	6.7
Bihar	3.2	9.2	13.4	11.4	11.9	7.9	23.3	4.5	14.5	9.8
Chhattisgarh	0.0	1.2	3.3	2.9	3.6	12.2	7.7	10.2	5.0	2.4
Delhi	5.5	13.8	10.0	6.2	8.6	0.0	15.2	11.3	10.8	10.4
Goa	0.0	0.0	5.3	13.5	12.7	6.0	13.8	17.4	12.8	8.7
Gujarat	0.2	0.8	3.7	4.6	3.4	5.6	7.0	8.2	5.4	3.2
Haryana	2.1	3.5	10.8	8.7	11.8	21.6	16.5	12.7	12.9	9.3
Himachal Pradesh	0.0	0.2	1.2	2.6	9.7	9.9	19.4	21.6	9.2	5.1
Jammu & Kashmir	0.1	0.5	1.1	1.4	7.1	11.9	17.9	28.9	11.8	5.1
Jharkhand	1.4	4.2	5.0	5.7	11.0	15.8	14.2	9.3	9.6	5.2
Karnataka	0.1	0.1	3.2	5.3	4.0	9.4	9.9	10.7	7.0	3.6
Kerala	0.0	0.4	1.4	6.1	17.4	18.2	25.2	22.8	16.2	9.0
Madhya Pradesh	0.1	1.6	6.1	2.9	4.9	12.7	11.8	9.7	6.8	3.5
Maharashtra	0.5	2.6	4.0	3.5	9.3	8.1	12.3	7.9	8.2	5.0
Manipur	0.8	4.0	6.8	6.8	11.8	0.0	17.4	20.3	13.1	9.4
Meghalaya	0.0	0.5	1.8	5.4	6.6	14.0	14.3	8.6	8.8	2.7
Mizoram	0.0	0.9	6.1	8.0	11.3	0.0	11.6	12.6	10.5	7.0
Nagaland	0.0	2.9	11.3	14.8	36.6	0.0	30.5	23.7	26.6	17.4
Odisha	1.6	2.0	7.2	13.5	14.8	25.5	20.9	7.5	16.0	7.0
Punjab	1.0	3.8	7.7	3.6	14.3	17.0	17.3	16.6	11.2	7.4
Rajasthan	1.0	2.2	3.4	3.7	9.3	26.6	21.4	23.6	13.7	5.7
Sikkim	0.0	2.2	1.1	8.6	3.3	0.0	8.4	8.0	6.5	3.1
Tamilnadu	0.6	0.5	2.8	4.2	8.7	22.3	21.8	15.3	14.0	6.6
Telangana	0.6	0.8	4.6	5.4	10.7	34.1	27.7	31.3	16.7	8.3
Tripura	0.8	2.3	13.6	15.1	16.2	56.7	20.0	15.1	17.2	10.0
Uttarakhand	2.2	4.4	6.0	4.6	8.7	18.7	21.5	23.1	13.6	8.9
Uttar Pradesh	1.7	3.3	5.1	5.9	8.2	34.2	16.9	9.0	10.3	5.7
West Bengal	1.1	1.6	2.7	5.8	10.6	12.2	10.6	8.9	9.0	3.8
Andaman & N. Island	0.0	0.0	1.1	7.9	15.8	34.9	25.1	40.2	24.7	13.5
Chandigarh	2.0	3.7	6.4	4.8	1.3	16.9	14.6	4.8	8.5	7.3
Dadra & Nagar Haveli	0.0	0.0	0.0	3.5	5.3	4.3	3.6	0.0	4.0	1.5
Daman & Diu	0.0	0.0	0.0	0.1	0.0	0.0	0.0	0.0	0.1	0.0
Lakshadweep	0.0	8.2	13.7	28.6	55.8	72.3	39.7	12.2	42.0	31.6
Puduchery	5.9	4.4	4.8	3.8	5.5	10.5	22.3	7.2	11.4	8.3
All India	**1.1**	**2.4**	**4.8**	**5.5**	**9.2**	**17.2**	**16.9**	**14.4**	**11.0**	**5.8**

Table (25): Percentage distribution of workers in usual status (ps+ss) by occupation group/ sub-division /division as per National Classification of Occupation (NCO) 2004

all-India

occupation group (3-digit code)/ sub-division (2-digit code)/ division (1-digit code) (as per NCO-2004)	rural			urban			rural + urban		
	male	female	person	male	female	person	male	female	person
(1)	(2)	(3)	(4)	(5)	(6)	(7)	(8)	(9)	(10)
111	0.01	0.05	0.02	0.02	0.02	0.02	0.01	0.04	0.02
112	0.09	0.03	0.07	0.79	0.77	0.79	0.30	0.21	0.28
113	0.01	0.00	0.01	0.00	0.01	0.00	0.01	0.00	0.01
114	0.01	0.01	0.01	0.05	0.02	0.04	0.02	0.01	0.02
Sub-division 11	0.11	0.09	0.11	0.86	0.81	0.85	0.34	0.27	0.32
121	5.33	3.38	4.82	13.10	8.29	12.10	7.72	4.60	6.96
122	0.14	0.02	0.11	1.00	0.54	0.91	0.40	0.15	0.34
123	0.09	0.02	0.07	1.28	0.95	1.21	0.46	0.25	0.41
Sub-division 12	5.56	3.42	5.00	15.38	9.78	14.22	8.58	5.00	7.71
130	0.06	0.00	0.05	0.70	0.21	0.60	0.26	0.06	0.21
Sub-division 13	0.06	0.00	0.05	0.70	0.21	0.60	0.26	0.06	0.21
Division 1	5.74	3.51	5.16	16.94	10.81	15.67	9.19	5.32	8.24
211	0.03	0.00	0.02	0.12	0.04	0.10	0.06	0.01	0.04
212	0.00	0.02	0.01	0.05	0.04	0.05	0.02	0.02	0.02
213	0.06	0.01	0.05	1.19	1.26	1.20	0.41	0.32	0.39
214	0.12	0.01	0.09	1.16	0.48	1.02	0.44	0.13	0.37
Sub-division 21	0.21	0.04	0.17	2.51	1.83	2.37	0.92	0.49	0.81
221	0.01	0.00	0.01	0.07	0.06	0.06	0.02	0.02	0.02
222	0.12	0.12	0.12	0.47	0.94	0.57	0.23	0.32	0.25
223	0.02	0.21	0.07	0.08	1.13	0.30	0.04	0.44	0.14
Sub-division 22	0.15	0.33	0.20	0.62	2.13	0.93	0.30	0.78	0.41
231	0.10	0.09	0.10	0.45	1.36	0.64	0.21	0.41	0.26
232	0.57	0.45	0.54	0.87	3.48	1.41	0.66	1.20	0.79
233	0.23	0.44	0.28	0.27	1.24	0.47	0.24	0.64	0.34
Sub-division 23	0.90	0.98	0.92	1.59	6.08	2.52	1.11	2.24	1.39
241	0.49	0.23	0.43	2.48	1.87	2.35	1.10	0.64	0.99
242	0.09	0.02	0.07	0.55	0.34	0.50	0.23	0.10	0.20
243	0.00	0.00	0.00	0.04	0.07	0.05	0.02	0.02	0.02
244	0.02	0.14	0.05	0.01	0.13	0.04	0.02	0.14	0.05
245	0.05	0.00	0.04	0.27	0.15	0.25	0.12	0.04	0.10
246	0.28	0.01	0.21	0.38	0.03	0.30	0.31	0.02	0.24
Sub-division 24	0.94	0.40	0.80	3.73	2.59	3.49	1.80	0.95	1.59
Division 2	2.20	1.75	2.08	8.45	12.63	9.31	4.12	4.45	4.20
311	0.09	0.00	0.07	0.52	0.27	0.47	0.22	0.07	0.19
312	0.05	0.03	0.04	0.65	0.95	0.71	0.23	0.26	0.24
313	0.09	0.00	0.06	0.36	0.10	0.31	0.17	0.03	0.14
314	0.00	0.00	0.00	0.04	0.01	0.03	0.01	0.00	0.01
315	0.04	0.00	0.03	0.11	0.06	0.10	0.06	0.01	0.05
Sub-division 31	0.27	0.04	0.21	1.67	1.39	1.61	0.70	0.37	0.62
321	0.04	0.04	0.04	0.08	0.11	0.09	0.06	0.05	0.06
322	0.12	0.16	0.13	0.32	0.42	0.34	0.18	0.22	0.19
323	0.04	0.30	0.11	0.09	0.71	0.22	0.06	0.40	0.14
324	0.03	0.01	0.02	0.11	0.12	0.11	0.05	0.04	0.05
Sub-division 32	0.24	0.50	0.31	0.60	1.36	0.76	0.35	0.72	0.44
331	0.88	1.13	0.95	0.77	4.97	1.64	0.85	2.09	1.15
332	0.17	1.53	0.52	0.10	1.70	0.43	0.15	1.57	0.50
333	0.01	0.03	0.01	0.04	0.15	0.06	0.02	0.06	0.03
334	0.02	0.09	0.04	0.08	0.34	0.14	0.04	0.15	0.07
Sub-division 33	1.08	2.78	1.52	1.00	7.16	2.27	1.05	3.87	1.74
341	0.25	0.03	0.19	1.42	0.76	1.29	0.61	0.21	0.51
342	0.17	0.01	0.13	0.63	0.21	0.54	0.31	0.06	0.25
343	0.08	0.07	0.08	0.35	0.49	0.38	0.16	0.17	0.17
344	0.05	0.03	0.05	0.14	0.06	0.13	0.08	0.04	0.07
345	0.09	0.03	0.08	0.33	0.12	0.29	0.17	0.06	0.14
346	0.02	0.10	0.04	0.05	0.17	0.07	0.02	0.11	0.05
347	0.05	0.03	0.04	0.39	0.17	0.35	0.15	0.06	0.13
348	0.01	0.00	0.01	0.04	0.02	0.03	0.02	0.00	0.02
Sub-division 34	0.72	0.29	0.61	3.35	2.00	3.07	1.53	0.72	1.33
Division 3	2.30	3.61	2.64	6.62	11.91	7.72	3.63	5.67	4.13

Table (25): Percentage distribution of workers in usual status (ps+ss) by occupation group/ sub-division /division as per National Classification of Occupation (NCO) 2004

all-India

occupation group (3-digit code)/ sub-division (2-digit code)/ division (1-digit code) (as per NCO-2004)	rural			urban			rural + urban		
	male	female	person	male	female	person	male	female	person
(1)	(2)	(3)	(4)	(5)	(6)	(7)	(8)	(9)	(10)
411	0.18	0.10	0.16	0.57	0.91	0.64	0.30	0.30	0.30
412	0.27	0.06	0.21	0.88	0.88	0.88	0.45	0.26	0.41
413	0.06	0.03	0.05	0.17	0.10	0.15	0.09	0.05	0.08
414	0.07	0.00	0.05	0.11	0.13	0.11	0.08	0.03	0.07
419	0.48	0.29	0.43	1.75	2.37	1.88	0.87	0.80	0.86
Sub-division 41	1.05	0.48	0.90	3.47	4.40	3.66	1.80	1.45	1.71
421	0.14	0.08	0.12	0.75	0.62	0.72	0.32	0.21	0.30
422	0.03	0.01	0.03	0.17	0.53	0.24	0.07	0.14	0.09
Sub-division 42	0.17	0.09	0.15	0.91	1.15	0.96	0.40	0.35	0.39
Division 4	1.22	0.56	1.05	4.38	5.54	4.62	2.19	1.80	2.10
511	0.11	0.00	0.08	0.33	0.04	0.27	0.18	0.01	0.14
512	0.51	1.05	0.65	1.62	6.18	2.56	0.85	2.32	1.21
513	0.28	0.63	0.37	0.80	2.26	1.10	0.44	1.04	0.59
514	0.64	0.19	0.52	0.78	1.37	0.91	0.68	0.49	0.63
515	0.03	0.00	0.02	0.06	0.03	0.05	0.04	0.01	0.03
516	0.46	0.10	0.36	1.47	0.39	1.24	0.77	0.17	0.62
Sub-division 51	2.03	1.97	2.01	5.05	10.27	6.13	2.96	4.03	3.22
521	0.01	0.02	0.01	0.04	0.03	0.04	0.02	0.02	0.02
522	4.50	2.03	3.86	10.42	5.54	9.41	6.32	2.90	5.49
523	0.73	0.16	0.58	1.63	0.73	1.45	1.01	0.30	0.84
Sub-division 52	5.24	2.21	4.45	12.10	6.31	10.90	7.35	3.23	6.34
Division 5	7.27	4.18	6.47	17.15	16.58	17.03	10.31	7.26	9.57
611	35.29	34.87	35.18	2.75	2.66	2.73	25.27	26.86	25.66
612	1.26	7.41	2.85	0.45	1.84	0.74	1.01	6.02	2.23
613	1.36	3.37	1.88	0.11	0.18	0.12	0.97	2.58	1.37
614	0.13	0.07	0.11	0.08	0.04	0.07	0.11	0.06	0.10
615	0.27	0.15	0.24	0.36	0.10	0.31	0.30	0.14	0.26
Sub-division 61	38.31	45.86	40.27	3.74	4.83	3.97	27.66	35.67	29.62
620	1.55	2.17	1.71	0.13	0.22	0.15	1.11	1.68	1.25
Sub-division 62	1.55	2.17	1.71	0.13	0.22	0.15	1.11	1.68	1.25
Division 6	39.86	48.03	41.98	3.88	5.04	4.12	28.78	37.35	30.87
711	0.19	0.09	0.16	0.14	0.09	0.13	0.17	0.09	0.15
712	2.57	0.15	1.94	2.21	0.30	1.81	2.46	0.19	1.91
713	1.06	0.41	0.89	1.67	0.22	1.37	1.25	0.36	1.03
714	2.27	0.66	1.85	2.30	0.58	1.94	2.28	0.64	1.88
Sub-division 71	6.09	1.31	4.85	6.32	1.20	5.26	6.16	1.28	4.97
721	0.49	0.07	0.38	1.15	0.24	0.96	0.69	0.12	0.55
722	0.07	0.00	0.06	0.17	0.01	0.14	0.10	0.00	0.08
723	0.66	0.01	0.49	2.18	0.08	1.75	1.13	0.03	0.86
724	0.54	0.02	0.40	1.71	0.08	1.38	0.90	0.04	0.69
Sub-division 72	1.76	0.10	1.33	5.22	0.41	4.22	2.82	0.18	2.18
731	0.20	0.04	0.16	0.80	0.25	0.69	0.38	0.09	0.31
732	0.15	0.17	0.16	0.24	0.40	0.28	0.18	0.23	0.19
733	0.13	0.21	0.15	0.28	0.32	0.29	0.18	0.24	0.19
734	0.03	0.01	0.03	0.28	0.15	0.25	0.11	0.04	0.09
Sub-division 73	0.51	0.43	0.49	1.61	1.12	1.50	0.85	0.60	0.79
741	0.43	2.36	0.93	1.13	2.98	1.52	0.64	2.52	1.10
742	0.32	0.19	0.29	0.51	0.16	0.43	0.38	0.18	0.33
743	1.00	2.96	1.51	2.95	9.43	4.29	1.60	4.57	2.32
744	0.06	0.04	0.05	0.17	0.18	0.17	0.09	0.07	0.09
Sub-division 74	1.80	5.56	2.78	4.76	12.75	6.41	2.71	7.34	3.84
Division 7	10.17	7.40	9.45	17.90	15.47	17.40	12.55	9.41	11.78

Table (25): Percentage distribution of workers in usual status (ps+ss) by occupation group/ sub-division /division as per National Classification of Occupation (NCO) 2004

all-India

occupation group (3-digit code)/ sub-division (2-digit code)/ division (1-digit code) (as per NCO-2004)	rural			urban			rural + urban		
	male	female	person	male	female	person	male	female	person
(1)	(2)	(3)	(4)	(5)	(6)	(7)	(8)	(9)	(10)
811	0.04	0.00	0.03	0.09	0.04	0.08	0.05	0.01	0.04
812	0.03	0.00	0.02	0.20	0.05	0.17	0.08	0.01	0.07
813	0.06	0.10	0.07	0.05	0.04	0.05	0.06	0.09	0.06
814	0.04	0.01	0.03	0.08	0.06	0.07	0.05	0.02	0.04
815	0.05	0.00	0.04	0.14	0.05	0.12	0.08	0.01	0.06
816	0.06	0.01	0.05	0.13	0.02	0.11	0.09	0.01	0.07
817	0.00	0.00	0.00	0.02	0.00	0.02	0.01	0.00	0.00
Sub-division 81	0.28	0.11	0.24	0.72	0.25	0.62	0.41	0.15	0.35
821	0.08	0.01	0.06	0.39	0.08	0.32	0.18	0.02	0.14
822	0.05	0.01	0.04	0.10	0.04	0.09	0.07	0.01	0.06
823	0.07	0.02	0.06	0.33	0.12	0.29	0.15	0.04	0.13
824	0.05	0.00	0.04	0.09	0.00	0.07	0.06	0.00	0.05
825	0.02	0.11	0.05	0.29	0.17	0.26	0.10	0.13	0.11
826	0.12	0.14	0.12	0.79	0.51	0.74	0.33	0.23	0.30
827	0.19	0.07	0.16	0.28	0.24	0.27	0.22	0.11	0.19
828	0.03	0.01	0.02	0.16	0.07	0.14	0.07	0.02	0.06
829	0.22	0.12	0.20	0.65	0.17	0.55	0.36	0.13	0.30
Sub-division 82	0.84	0.48	0.74	3.09	1.40	2.74	1.53	0.71	1.33
831	0.06	0.00	0.05	0.14	0.03	0.12	0.09	0.01	0.07
832	4.09	0.03	3.04	6.34	0.08	5.04	4.78	0.04	3.63
833	0.15	0.04	0.13	0.11	0.01	0.09	0.14	0.04	0.12
834	0.01	0.00	0.00	0.03	0.03	0.03	0.01	0.01	0.01
Sub-division 83	4.32	0.07	3.21	6.62	0.15	5.29	5.03	0.09	3.82
Division 8	5.43	0.67	4.19	10.43	1.80	8.65	6.97	0.95	5.50
911	0.55	0.18	0.45	1.40	0.68	1.25	0.81	0.31	0.69
912	0.00	0.00	0.00	0.01	0.02	0.02	0.01	0.00	0.01
913	0.43	1.27	0.65	1.07	8.54	2.61	0.63	3.08	1.23
914	0.06	0.06	0.06	0.18	0.35	0.22	0.10	0.13	0.10
915	0.29	0.05	0.23	1.05	0.31	0.90	0.52	0.11	0.42
916	0.19	0.40	0.24	0.67	1.48	0.84	0.34	0.67	0.42
Sub-division 91	1.51	1.97	1.63	4.39	11.37	5.83	2.40	4.31	2.86
920	12.51	23.43	15.35	0.99	3.40	1.49	8.97	18.46	11.28
Sub-division 92	12.51	23.43	15.35	0.99	3.40	1.49	8.97	18.46	11.28
931	9.12	3.82	7.74	4.59	2.18	4.09	7.72	3.41	6.67
932	1.71	0.99	1.52	2.74	3.08	2.81	2.03	1.51	1.90
933	0.94	0.05	0.71	1.51	0.18	1.24	1.11	0.08	0.86
Sub-division 93	11.77	4.86	9.97	8.83	5.43	8.13	10.86	5.01	9.43
970	0.00	0.00	0.00	0.00	0.00	0.00	0.00	0.00	0.00
Sub-division 97	0.00	0.00	0.00	0.00	0.00	0.00	0.00	0.00	0.00
980	0.02	0.00	0.02	0.04	0.01	0.03	0.03	0.01	0.02
Sub-division 98	0.02	0.00	0.02	0.04	0.01	0.03	0.03	0.01	0.02
990	0.00	0.00	0.00	0.00	0.00	0.00	0.00	0.00	0.00
Sub-division 99	0.00	0.00	0.00	0.00	0.00	0.00	0.00	0.00	0.00
Division 9	25.82	30.27	26.98	14.25	20.21	15.48	22.26	27.77	23.60
total	100.00	100.00	100.00	100.00	100.00	100.00	100.00	100.00	100.00
estd. workers(00) excl n.r.	19,89,755	6,98,596	26,88,350	8,85,439	2,31,003	11,16,442	28,75,194	9,29,598	38,04,792
estd. workers(00) incl n.r.	19,90,176	6,98,701	26,88,877	8,85,688	2,31,133	11,16,821	28,75,864	9,29,834	38,05,698
sample workers excl n.r.	64,350	23,605	87,955	48,384	12,509	60,893	1,12,734	36,114	1,48,848
sample workers incl n.r.	64,358	23,608	87,966	48,399	12,517	60,916	1,12,757	36,125	1,48,882

Estimated number of workers given in this Table is design based estimates and may be used as control totals for combining and arriving at rates and ratios. These figures are not intended for providing the number of workers.

Table (26): Percentage distribution of usually working persons (ps+ss) by industry of work

all-India

industry (4-digit code / division (2 digit code)/ section as per NIC-2008)	rural			urban			rural + urban		
	male	female	person	male	female	person	male	female	person
(1)	(2)	(3)	(4)	(5)	(6)	(7)	(8)	(9)	(10)
0111	22.82	25.21	23.44	1.66	2.22	1.78	16.31	19.50	17.09
0112	15.40	19.04	16.34	0.85	1.09	0.90	10.92	14.58	11.81
0113	4.38	4.52	4.41	0.33	0.68	0.40	3.13	3.56	3.24
0115	0.07	0.07	0.07	0.01	0.00	0.01	0.05	0.05	0.05
0116	3.09	5.92	3.83	0.20	0.48	0.26	2.20	4.57	2.78
0119	0.45	0.41	0.44	0.03	0.04	0.03	0.32	0.32	0.32
011	46.21	55.17	48.54	3.08	4.52	3.38	32.93	42.58	35.29
0121	0.13	0.18	0.14	0.00	0.00	0.00	0.09	0.14	0.10
0122	0.45	0.36	0.43	0.09	0.07	0.08	0.34	0.29	0.33
0123	0.06	0.16	0.08	0.01	0.00	0.01	0.04	0.12	0.06
0124	0.17	0.16	0.17	0.01	0.01	0.01	0.12	0.12	0.12
0125	0.22	0.24	0.22	0.02	0.05	0.03	0.16	0.19	0.17
0126	0.29	0.19	0.26	0.19	0.19	0.19	0.26	0.19	0.24
0127	0.33	0.81	0.46	0.05	0.17	0.08	0.25	0.65	0.35
0128	0.27	0.81	0.41	0.01	0.09	0.03	0.19	0.63	0.30
0129	0.32	0.17	0.28	0.03	0.02	0.03	0.23	0.13	0.21
012	2.24	3.08	2.46	0.42	0.61	0.46	1.68	2.47	1.87
0130	0.06	0.05	0.06	0.03	0.01	0.02	0.05	0.04	0.05
013	0.06	0.05	0.06	0.03	0.01	0.02	0.05	0.04	0.05
0141	0.99	7.05	2.56	0.52	1.71	0.77	0.84	5.72	2.03
0142	0.00	0.00	0.00	0.00	0.00	0.00	0.00	0.00	0.00
0143	0.00	0.01	0.00	0.00	0.00	0.00	0.00	0.01	0.00
0144	0.36	0.72	0.46	0.04	0.34	0.10	0.26	0.62	0.35
0145	0.01	0.02	0.01	0.01	0.01	0.01	0.01	0.02	0.01
0146	0.06	0.12	0.07	0.03	0.07	0.04	0.05	0.11	0.06
0149	0.07	0.04	0.06	0.01	0.02	0.01	0.05	0.03	0.05
014	1.48	7.96	3.17	0.61	2.14	0.93	1.21	6.52	2.51
0150	1.67	2.85	1.97	0.14	0.15	0.14	1.19	2.18	1.44
015	1.67	2.85	1.97	0.14	0.15	0.14	1.19	2.18	1.44
0161	0.92	1.52	1.08	0.12	0.29	0.15	0.68	1.21	0.81
0162	0.04	0.07	0.05	0.01	0.01	0.01	0.03	0.05	0.04
0163	0.03	0.01	0.02	0.02	0.01	0.02	0.03	0.01	0.02
0164	0.00	0.02	0.01	0.00	0.02	0.01	0.00	0.02	0.01
016	0.99	1.62	1.16	0.15	0.32	0.19	0.73	1.30	0.87
0170	0.01	0.00	0.01	0.01	0.00	0.01	0.01	0.00	0.01
017	0.01	0.00	0.01	0.01	0.00	0.01	0.01	0.00	0.01
01	52.67	70.73	57.36	4.44	7.75	5.12	37.82	55.08	42.03
0210	0.06	0.02	0.05	0.01	0.01	0.01	0.04	0.02	0.04
021	0.06	0.02	0.05	0.01	0.01	0.01	0.04	0.02	0.04
0220	0.06	0.03	0.05	0.03	0.01	0.03	0.05	0.02	0.05
022	0.06	0.03	0.05	0.03	0.01	0.03	0.05	0.02	0.05
0230	0.03	0.14	0.06	0.00	0.00	0.00	0.02	0.11	0.04
023	0.03	0.14	0.06	0.00	0.00	0.00	0.02	0.11	0.04
0240	0.02	0.00	0.01	0.03	0.01	0.02	0.02	0.00	0.02
024	0.02	0.00	0.01	0.03	0.01	0.02	0.02	0.00	0.02
02	0.17	0.19	0.18	0.06	0.03	0.06	0.14	0.15	0.14
0311	0.12	0.01	0.09	0.30	0.02	0.24	0.17	0.02	0.14
0312	0.10	0.11	0.11	0.05	0.01	0.04	0.09	0.09	0.09
031	0.22	0.13	0.20	0.34	0.03	0.28	0.26	0.10	0.22
0321	0.05	0.00	0.04	0.02	0.00	0.01	0.04	0.00	0.03
0322	0.08	0.01	0.06	0.07	0.00	0.05	0.08	0.00	0.06
032	0.14	0.01	0.10	0.09	0.00	0.07	0.12	0.01	0.09
03	0.36	0.14	0.30	0.43	0.03	0.34	0.38	0.11	0.31
A	**53.20**	**71.06**	**57.84**	**4.93**	**7.81**	**5.53**	**38.33**	**55.34**	**42.49**

Table (26): Percentage distribution of usually working persons (ps+ss) by industry of work

all-India

industry (4-digit code / division (2 digit code)/ section as per NIC-2008)	rural			urban			rural + urban		
	male	female	person	male	female	person	male	female	person
(1)	(2)	(3)	(4)	(5)	(6)	(7)	(8)	(9)	(10)
0510	0.05	0.00	0.04	0.20	0.07	0.17	0.10	0.02	0.08
051	0.05	0.00	0.04	0.20	0.07	0.17	0.10	0.02	0.08
0520	0.00	0.00	0.00	0.03	0.00	0.02	0.01	0.00	0.01
052	0.00	0.00	0.00	0.03	0.00	0.02	0.01	0.00	0.01
05	0.06	0.00	0.04	0.23	0.07	0.20	0.11	0.02	0.09
0610	0.00	0.00	0.00	0.05	0.01	0.04	0.02	0.00	0.01
061	0.00	0.00	0.00	0.05	0.01	0.04	0.02	0.00	0.01
0620	0.00	0.00	0.00	0.01	0.00	0.01	0.00	0.00	0.00
062	0.00	0.00	0.00	0.01	0.00	0.01	0.00	0.00	0.00
06	0.00	0.00	0.00	0.06	0.01	0.05	0.02	0.00	0.02
0710	0.02	0.00	0.02	0.02	0.03	0.02	0.02	0.01	0.02
071	0.02	0.00	0.02	0.02	0.03	0.02	0.02	0.01	0.02
0721	0.00	0.00	0.00	0.02	0.00	0.01	0.01	0.00	0.00
0729	0.02	0.02	0.02	0.04	0.01	0.03	0.03	0.02	0.03
072	0.02	0.02	0.02	0.06	0.01	0.05	0.03	0.02	0.03
07	0.05	0.02	0.04	0.08	0.04	0.07	0.06	0.03	0.05
0810	0.27	0.15	0.24	0.19	0.03	0.16	0.25	0.12	0.22
081	0.27	0.15	0.24	0.19	0.03	0.16	0.25	0.12	0.22
0891	0.00	0.00	0.00	0.01	0.00	0.01	0.00	0.00	0.00
0893	0.02	0.02	0.02	0.01	0.00	0.01	0.01	0.01	0.01
0899	0.01	0.03	0.02	0.01	0.00	0.01	0.01	0.02	0.01
089	0.03	0.05	0.03	0.03	0.00	0.02	0.03	0.04	0.03
08	0.30	0.20	0.27	0.22	0.03	0.18	0.27	0.16	0.25
0910	0.00	0.00	0.00	0.01	0.00	0.01	0.01	0.00	0.00
091	0.00	0.00	0.00	0.01	0.00	0.01	0.01	0.00	0.00
0990	0.01	0.00	0.01	0.03	0.00	0.03	0.01	0.00	0.01
099	0.01	0.00	0.01	0.03	0.00	0.03	0.01	0.00	0.01
09	0.01	0.00	0.01	0.04	0.00	0.04	0.02	0.00	0.02
B	**0.42**	**0.22**	**0.37**	**0.64**	**0.15**	**0.54**	**0.49**	**0.20**	**0.42**
1010	0.07	0.01	0.05	0.17	0.02	0.14	0.10	0.01	0.08
101	0.07	0.01	0.05	0.17	0.02	0.14	0.10	0.01	0.08
1020	0.02	0.02	0.02	0.11	0.16	0.12	0.04	0.05	0.05
102	0.02	0.02	0.02	0.11	0.16	0.12	0.04	0.05	0.05
1030	0.04	0.01	0.03	0.05	0.10	0.06	0.04	0.03	0.04
103	0.04	0.01	0.03	0.05	0.10	0.06	0.04	0.03	0.04
1040	0.04	0.00	0.03	0.09	0.03	0.08	0.05	0.01	0.04
104	0.04	0.00	0.03	0.09	0.03	0.08	0.05	0.01	0.04
1050	0.07	0.06	0.07	0.13	0.06	0.12	0.09	0.06	0.08
105	0.07	0.06	0.07	0.13	0.06	0.12	0.09	0.06	0.08
1061	0.24	0.22	0.24	0.33	0.32	0.32	0.27	0.24	0.26
1062	0.00	0.00	0.00	0.02	0.04	0.02	0.01	0.01	0.01
106	0.25	0.22	0.24	0.34	0.35	0.34	0.28	0.25	0.27
1071	0.07	0.04	0.06	0.35	0.24	0.33	0.16	0.09	0.14
1072	0.07	0.01	0.05	0.06	0.07	0.07	0.07	0.02	0.06
1073	0.13	0.03	0.10	0.28	0.09	0.24	0.17	0.04	0.14
1074	0.01	0.00	0.00	0.02	0.05	0.02	0.01	0.01	0.01
1075	0.02	0.04	0.02	0.04	0.07	0.05	0.02	0.05	0.03
1079	0.19	0.27	0.21	0.26	0.62	0.34	0.21	0.35	0.25
107	0.48	0.38	0.46	1.02	1.15	1.04	0.65	0.57	0.63
1080	0.01	0.00	0.01	0.01	0.00	0.01	0.01	0.00	0.01
108	0.01	0.00	0.01	0.01	0.00	0.01	0.01	0.00	0.01
10	0.96	0.69	0.89	1.93	1.87	1.92	1.26	0.99	1.19

Table (26): Percentage distribution of usually working persons (ps+ss) by industry of work

all-India

industry (4-digit code / division (2 digit code)/ section as per NIC-2008)	rural			urban			rural + urban		
	male	female	person	male	female	person	male	female	person
(1)	(2)	(3)	(4)	(5)	(6)	(7)	(8)	(9)	(10)
1101	0.02	0.00	0.01	0.03	0.01	0.02	0.02	0.00	0.02
1102	0.00	0.00	0.00	0.00	0.00	0.00	0.00	0.00	0.00
1103	0.01	0.03	0.02	0.01	0.00	0.01	0.01	0.02	0.01
1104	0.03	0.02	0.02	0.15	0.04	0.13	0.06	0.02	0.05
110	0.06	0.05	0.06	0.18	0.06	0.16	0.10	0.05	0.09
11	0.06	0.05	0.06	0.18	0.06	0.16	0.10	0.05	0.09
1200	0.04	2.24	0.61	0.11	2.58	0.62	0.06	2.33	0.62
120	0.04	2.24	0.61	0.11	2.58	0.62	0.06	2.33	0.62
12	0.04	2.24	0.61	0.11	2.58	0.62	0.06	2.33	0.62
1311	0.08	0.24	0.12	0.29	0.39	0.31	0.15	0.28	0.18
1312	0.16	0.40	0.22	0.44	0.76	0.50	0.24	0.49	0.30
1313	0.07	0.08	0.07	0.70	1.30	0.82	0.26	0.39	0.29
131	0.30	0.73	0.41	1.43	2.45	1.64	0.65	1.16	0.77
1391	0.01	0.04	0.02	0.02	0.02	0.02	0.01	0.03	0.02
1392	0.01	0.01	0.01	0.11	0.21	0.13	0.04	0.06	0.05
1393	0.04	0.04	0.04	0.09	0.12	0.10	0.06	0.06	0.06
1394	0.04	0.10	0.05	0.10	0.14	0.11	0.06	0.11	0.07
1399	0.11	0.55	0.23	0.80	1.45	0.94	0.32	0.78	0.43
139	0.21	0.73	0.35	1.12	1.93	1.29	0.49	1.03	0.62
13	0.51	1.46	0.76	2.55	4.39	2.93	1.14	2.19	1.40
1410	1.01	2.66	1.44	2.78	9.16	4.10	1.56	4.28	2.22
141	1.01	2.66	1.44	2.78	9.16	4.10	1.56	4.28	2.22
1420	0.02	0.02	0.02	0.04	0.17	0.07	0.03	0.06	0.03
142	0.02	0.02	0.02	0.04	0.17	0.07	0.03	0.06	0.03
1430	0.01	0.01	0.01	0.11	0.08	0.10	0.04	0.03	0.04
143	0.01	0.01	0.01	0.11	0.08	0.10	0.04	0.03	0.04
14	1.04	2.69	1.47	2.94	9.42	4.28	1.62	4.36	2.29
1511	0.01	0.02	0.01	0.08	0.02	0.07	0.03	0.02	0.03
1512	0.04	0.02	0.04	0.12	0.13	0.13	0.07	0.05	0.06
151	0.05	0.04	0.05	0.21	0.15	0.19	0.10	0.06	0.09
1520	0.05	0.04	0.04	0.35	0.32	0.34	0.14	0.11	0.13
152	0.05	0.04	0.04	0.35	0.32	0.34	0.14	0.11	0.13
15	0.10	0.08	0.09	0.55	0.47	0.53	0.24	0.17	0.22
1610	0.11	0.00	0.08	0.15	0.00	0.12	0.12	0.00	0.09
161	0.11	0.00	0.08	0.15	0.00	0.12	0.12	0.00	0.09
1621	0.09	0.00	0.06	0.09	0.03	0.07	0.09	0.01	0.07
1622	0.30	0.01	0.23	0.23	0.00	0.18	0.28	0.01	0.21
1623	0.07	0.14	0.09	0.18	0.20	0.18	0.10	0.16	0.12
1629	0.07	0.09	0.08	0.16	0.11	0.15	0.10	0.10	0.10
162	0.53	0.24	0.46	0.65	0.35	0.59	0.57	0.27	0.50
16	0.64	0.24	0.54	0.80	0.35	0.71	0.69	0.27	0.59
1701	0.04	0.01	0.03	0.09	0.10	0.09	0.06	0.03	0.05
1702	0.01	0.11	0.04	0.07	0.11	0.08	0.03	0.11	0.05
1709	0.02	0.02	0.02	0.06	0.07	0.06	0.03	0.03	0.03
170	0.07	0.14	0.09	0.22	0.28	0.23	0.11	0.18	0.13
17	0.07	0.14	0.09	0.22	0.28	0.23	0.11	0.18	0.13

Table (26): Percentage distribution of usually working persons (ps+ss) by industry of work

all-India

industry (4-digit code / division (2 digit code)/ section as per NIC-2008)	rural			urban			rural + urban		
	male	female	person	male	female	person	male	female	person
(1)	(2)	(3)	(4)	(5)	(6)	(7)	(8)	(9)	(10)
1811	0.03	0.04	0.04	0.53	0.13	0.44	0.19	0.06	0.16
1812	0.02	0.01	0.02	0.13	0.11	0.13	0.05	0.04	0.05
181	0.05	0.05	0.05	0.66	0.24	0.57	0.24	0.10	0.21
1820	0.00	0.00	0.00	0.01	0.00	0.01	0.00	0.00	0.00
182	0.00	0.00	0.00	0.01	0.00	0.01	0.00	0.00	0.00
18	0.05	0.05	0.05	0.67	0.24	0.58	0.24	0.10	0.21
1910	0.00	0.00	0.00	0.00	0.00	0.00	0.00	0.00	0.00
191	0.00	0.00	0.00	0.00	0.00	0.00	0.00	0.00	0.00
1920	0.03	0.00	0.02	0.10	0.06	0.09	0.05	0.02	0.04
192	0.03	0.00	0.02	0.10	0.06	0.09	0.05	0.02	0.04
19	0.03	0.00	0.02	0.11	0.06	0.10	0.05	0.02	0.04
2011	0.03	0.00	0.02	0.18	0.06	0.16	0.08	0.02	0.06
2012	0.02	0.00	0.02	0.04	0.00	0.03	0.03	0.00	0.02
2013	0.00	0.00	0.00	0.02	0.02	0.02	0.01	0.01	0.01
201	0.06	0.00	0.04	0.25	0.08	0.21	0.12	0.02	0.09
2021	0.01	0.00	0.01	0.02	0.04	0.03	0.01	0.01	0.01
2022	0.01	0.01	0.01	0.09	0.03	0.08	0.04	0.02	0.03
2023	0.07	0.02	0.05	0.17	0.13	0.17	0.10	0.04	0.09
2029	0.01	0.09	0.03	0.10	0.18	0.12	0.04	0.11	0.06
202	0.10	0.12	0.11	0.39	0.37	0.39	0.19	0.18	0.19
2030	0.00	0.00	0.00	0.01	0.01	0.01	0.00	0.00	0.00
203	0.00	0.00	0.00	0.01	0.01	0.01	0.00	0.00	0.00
20	0.16	0.12	0.15	0.65	0.46	0.61	0.31	0.21	0.28
2100	0.14	0.03	0.11	0.39	0.23	0.36	0.22	0.08	0.18
210	0.14	0.03	0.11	0.39	0.23	0.36	0.22	0.08	0.18
21	0.14	0.03	0.11	0.39	0.23	0.36	0.22	0.08	0.18
2211	0.03	0.00	0.02	0.16	0.01	0.13	0.07	0.00	0.05
2219	0.01	0.00	0.01	0.08	0.07	0.08	0.03	0.02	0.03
221	0.04	0.00	0.03	0.23	0.08	0.20	0.10	0.02	0.08
2220	0.09	0.09	0.09	0.46	0.35	0.44	0.20	0.16	0.19
222	0.09	0.09	0.09	0.46	0.35	0.44	0.20	0.16	0.19
22	0.13	0.10	0.12	0.70	0.43	0.64	0.30	0.18	0.27
2310	0.06	0.01	0.05	0.08	0.10	0.08	0.07	0.03	0.06
231	0.06	0.01	0.05	0.08	0.10	0.08	0.07	0.03	0.06
2391	0.04	0.00	0.03	0.09	0.08	0.09	0.05	0.02	0.05
2392	0.48	0.42	0.46	0.22	0.20	0.22	0.40	0.37	0.39
2393	0.07	0.05	0.07	0.20	0.16	0.19	0.11	0.08	0.10
2394	0.09	0.00	0.06	0.11	0.03	0.09	0.09	0.01	0.07
2395	0.07	0.03	0.06	0.08	0.02	0.07	0.07	0.03	0.06
2396	0.13	0.05	0.11	0.11	0.02	0.09	0.12	0.04	0.10
2399	0.00	0.01	0.01	0.03	0.00	0.02	0.01	0.01	0.01
239	0.88	0.57	0.80	0.82	0.51	0.76	0.86	0.55	0.79
23	0.94	0.58	0.85	0.90	0.60	0.84	0.93	0.59	0.84

Table (26): Percentage distribution of usually working persons (ps+ss) by industry of work

all-India

industry (4-digit code / division (2 digit code)/ section as per NIC-2008)	rural			urban			rural + urban		
	male	female	person	male	female	person	male	female	person
(1)	(2)	(3)	(4)	(5)	(6)	(7)	(8)	(9)	(10)
2410	0.19	0.00	0.14	0.73	0.17	0.61	0.35	0.05	0.28
241	0.19	0.00	0.14	0.73	0.17	0.61	0.35	0.05	0.28
2420	0.02	0.00	0.02	0.15	0.01	0.12	0.06	0.00	0.05
242	0.02	0.00	0.02	0.15	0.01	0.12	0.06	0.00	0.05
2431	0.06	0.00	0.04	0.27	0.02	0.22	0.12	0.00	0.09
2432	0.00	0.00	0.00	0.03	0.01	0.02	0.01	0.00	0.01
243	0.06	0.00	0.04	0.30	0.03	0.24	0.13	0.01	0.10
24	0.27	0.01	0.20	1.18	0.21	0.98	0.55	0.06	0.43
2511	0.22	0.00	0.16	0.53	0.06	0.43	0.32	0.01	0.24
2512	0.01	0.00	0.01	0.06	0.00	0.05	0.03	0.00	0.02
2513	0.00	0.00	0.00	0.00	0.00	0.00	0.00	0.00	0.00
251	0.23	0.00	0.17	0.60	0.06	0.49	0.34	0.01	0.26
2520	0.00	0.00	0.00	0.02	0.02	0.02	0.01	0.00	0.01
252	0.00	0.00	0.00	0.02	0.02	0.02	0.01	0.00	0.01
2591	0.02	0.00	0.01	0.01	0.00	0.01	0.02	0.00	0.01
2592	0.06	0.00	0.04	0.19	0.00	0.15	0.10	0.00	0.07
2593	0.10	0.01	0.08	0.20	0.12	0.19	0.13	0.04	0.11
2599	0.08	0.01	0.06	0.44	0.22	0.40	0.19	0.06	0.16
259	0.25	0.01	0.19	0.85	0.34	0.74	0.44	0.10	0.35
25	0.49	0.01	0.36	1.46	0.41	1.24	0.79	0.11	0.62
2610	0.01	0.01	0.01	0.15	0.06	0.13	0.05	0.02	0.04
261	0.01	0.01	0.01	0.15	0.06	0.13	0.05	0.02	0.04
2620	0.00	0.00	0.00	0.02	0.01	0.02	0.01	0.00	0.01
262	0.00	0.00	0.00	0.02	0.01	0.02	0.01	0.00	0.01
2630	0.03	0.02	0.03	0.08	0.02	0.07	0.04	0.02	0.04
263	0.03	0.02	0.03	0.08	0.02	0.07	0.04	0.02	0.04
2640	0.01	0.00	0.01	0.03	0.01	0.03	0.02	0.00	0.01
264	0.01	0.00	0.01	0.03	0.01	0.03	0.02	0.00	0.01
2651	0.00	0.00	0.00	0.06	0.00	0.05	0.02	0.00	0.02
2652	0.00	0.00	0.00	0.00	0.00	0.00	0.00	0.00	0.00
265	0.01	0.00	0.01	0.07	0.00	0.05	0.03	0.00	0.02
2660	0.00	0.00	0.00	0.01	0.00	0.00	0.00	0.00	0.00
266	0.00	0.00	0.00	0.01	0.00	0.00	0.00	0.00	0.00
2670	0.00	0.00	0.00	0.00	0.00	0.00	0.00	0.00	0.00
267	0.00	0.00	0.00	0.00	0.00	0.00	0.00	0.00	0.00
2680	0.00	0.00	0.00	0.02	0.00	0.01	0.01	0.00	0.00
268	0.00	0.00	0.00	0.02	0.00	0.01	0.01	0.00	0.00
26	0.05	0.03	0.05	0.38	0.10	0.32	0.15	0.05	0.13

Table (26): Percentage distribution of usually working persons (ps+ss) by industry of work

all-India

industry (4-digit code / division (2 digit code)/ section as per NIC-2008)	rural			urban			rural + urban		
	male	female	person	male	female	person	male	female	person
(1)	(2)	(3)	(4)	(5)	(6)	(7)	(8)	(9)	(10)
2710	0.08	0.00	0.06	0.32	0.03	0.26	0.16	0.01	0.12
271	0.08	0.00	0.06	0.32	0.03	0.26	0.16	0.01	0.12
2720	0.02	0.01	0.02	0.03	0.07	0.03	0.02	0.02	0.02
272	0.02	0.01	0.02	0.03	0.07	0.03	0.02	0.02	0.02
2731	0.00	0.00	0.00	0.02	0.00	0.02	0.01	0.00	0.01
2732	0.01	0.00	0.01	0.07	0.02	0.06	0.03	0.01	0.02
2733	0.00	0.00	0.00	0.02	0.00	0.02	0.01	0.00	0.01
273	0.01	0.01	0.01	0.11	0.02	0.09	0.04	0.01	0.04
2740	0.01	0.01	0.01	0.04	0.04	0.04	0.02	0.02	0.02
274	0.01	0.01	0.01	0.04	0.04	0.04	0.02	0.02	0.02
2750	0.02	0.01	0.02	0.11	0.10	0.10	0.05	0.03	0.04
275	0.02	0.01	0.02	0.11	0.10	0.10	0.05	0.03	0.04
2790	0.01	0.00	0.01	0.04	0.04	0.04	0.02	0.01	0.02
279	0.01	0.00	0.01	0.04	0.04	0.04	0.02	0.01	0.02
27	0.16	0.03	0.13	0.65	0.29	0.57	0.31	0.10	0.26
2811	0.01	0.00	0.01	0.08	0.00	0.06	0.03	0.00	0.02
2812	0.00	0.00	0.00	0.01	0.00	0.01	0.00	0.00	0.00
2813	0.02	0.00	0.01	0.07	0.00	0.06	0.03	0.00	0.03
2814	0.02	0.00	0.01	0.08	0.04	0.07	0.04	0.01	0.03
2815	0.00	0.00	0.00	0.02	0.00	0.02	0.01	0.00	0.01
2816	0.00	0.00	0.00	0.03	0.08	0.04	0.01	0.02	0.01
2817	0.02	0.03	0.02	0.07	0.00	0.05	0.03	0.02	0.03
2818	0.00	0.00	0.00	0.01	0.00	0.01	0.00	0.00	0.00
2819	0.01	0.00	0.01	0.03	0.00	0.03	0.02	0.00	0.01
281	0.07	0.03	0.06	0.40	0.13	0.34	0.17	0.06	0.14
2821	0.03	0.01	0.03	0.08	0.00	0.06	0.05	0.01	0.04
2822	0.05	0.00	0.04	0.14	0.03	0.12	0.08	0.01	0.06
2823	0.01	0.00	0.01	0.00	0.00	0.00	0.01	0.00	0.00
2824	0.01	0.00	0.01	0.05	0.00	0.04	0.02	0.00	0.02
2825	0.01	0.00	0.01	0.02	0.00	0.01	0.01	0.00	0.01
2826	0.01	0.00	0.01	0.17	0.08	0.15	0.06	0.02	0.05
2829	0.00	0.00	0.00	0.04	0.00	0.03	0.01	0.00	0.01
282	0.13	0.01	0.10	0.50	0.11	0.42	0.24	0.04	0.19
28	0.20	0.05	0.16	0.90	0.24	0.76	0.41	0.09	0.34
2910	0.05	0.00	0.04	0.21	0.06	0.18	0.10	0.02	0.08
291	0.05	0.00	0.04	0.21	0.06	0.18	0.10	0.02	0.08
2920	0.01	0.00	0.01	0.06	0.03	0.05	0.02	0.01	0.02
292	0.01	0.00	0.01	0.06	0.03	0.05	0.02	0.01	0.02
2930	0.07	0.03	0.06	0.28	0.04	0.23	0.13	0.03	0.11
293	0.07	0.03	0.06	0.28	0.04	0.23	0.13	0.03	0.11
29	0.13	0.03	0.10	0.54	0.13	0.46	0.25	0.05	0.21

Table (26): Percentage distribution of usually working persons (ps+ss) by industry of work

all-India

industry (4-digit code / division (2 digit code)/ section as per NIC-2008)	rural			urban			rural + urban		
	male	female	person	male	female	person	male	female	person
(1)	(2)	(3)	(4)	(5)	(6)	(7)	(8)	(9)	(10)
3011	0.01	0.00	0.01	0.05	0.00	0.04	0.02	0.00	0.02
301	0.01	0.00	0.01	0.05	0.00	0.04	0.02	0.00	0.02
3020	0.01	0.00	0.01	0.12	0.07	0.11	0.05	0.02	0.04
302	0.01	0.00	0.01	0.12	0.07	0.11	0.05	0.02	0.04
3030	0.00	0.00	0.00	0.04	0.01	0.03	0.01	0.00	0.01
303	0.00	0.00	0.00	0.04	0.01	0.03	0.01	0.00	0.01
3091	0.00	0.00	0.00	0.07	0.03	0.06	0.02	0.01	0.02
3092	0.00	0.00	0.00	0.05	0.00	0.04	0.02	0.00	0.01
3099	0.00	0.00	0.00	0.01	0.00	0.01	0.00	0.00	0.00
309	0.01	0.00	0.01	0.12	0.03	0.10	0.04	0.01	0.04
30	0.03	0.00	0.03	0.34	0.11	0.29	0.13	0.03	0.10
3100	0.55	0.01	0.41	1.09	0.10	0.89	0.72	0.03	0.55
310	0.55	0.01	0.41	1.09	0.10	0.89	0.72	0.03	0.55
31	0.55	0.01	0.41	1.09	0.10	0.89	0.72	0.03	0.55
3211	0.21	0.11	0.18	1.01	0.23	0.85	0.46	0.14	0.38
3212	0.00	0.03	0.01	0.22	0.35	0.24	0.07	0.11	0.08
321	0.22	0.14	0.20	1.22	0.58	1.09	0.53	0.25	0.46
3220	0.01	0.00	0.00	0.02	0.00	0.02	0.01	0.00	0.01
322	0.01	0.00	0.00	0.02	0.00	0.02	0.01	0.00	0.01
3230	0.00	0.03	0.01	0.03	0.02	0.03	0.01	0.03	0.01
323	0.00	0.03	0.01	0.03	0.02	0.03	0.01	0.03	0.01
3240	0.00	0.02	0.01	0.04	0.09	0.05	0.02	0.04	0.02
324	0.00	0.02	0.01	0.04	0.09	0.05	0.02	0.04	0.02
3250	0.01	0.01	0.01	0.09	0.07	0.08	0.03	0.02	0.03
325	0.01	0.01	0.01	0.09	0.07	0.08	0.03	0.02	0.03
3290	0.03	0.10	0.05	0.09	0.63	0.20	0.05	0.23	0.09
329	0.03	0.10	0.05	0.09	0.63	0.20	0.05	0.23	0.09
32	0.27	0.29	0.27	1.50	1.40	1.48	0.64	0.57	0.63
3311	0.05	0.00	0.03	0.18	0.01	0.14	0.09	0.00	0.07
3312	0.12	0.00	0.09	0.44	0.01	0.35	0.21	0.00	0.16
3313	0.01	0.00	0.00	0.02	0.00	0.02	0.01	0.00	0.01
3314	0.13	0.00	0.09	0.34	0.01	0.27	0.19	0.00	0.15
3315	0.03	0.01	0.02	0.13	0.00	0.10	0.06	0.01	0.05
3319	0.01	0.00	0.01	0.03	0.00	0.02	0.02	0.00	0.01
331	0.33	0.01	0.25	1.14	0.03	0.91	0.58	0.02	0.44
3320	0.00	0.00	0.00	0.02	0.00	0.02	0.01	0.00	0.01
332	0.00	0.00	0.00	0.02	0.00	0.02	0.01	0.00	0.01
33	0.33	0.01	0.25	1.16	0.03	0.93	0.59	0.02	0.45
C	**7.34**	**8.96**	**7.76**	**21.89**	**24.46**	**22.43**	**11.82**	**12.81**	**12.07**
3510	0.21	0.05	0.17	0.60	0.18	0.52	0.33	0.08	0.27
351	0.21	0.05	0.17	0.60	0.18	0.52	0.33	0.08	0.27
3520	0.02	0.00	0.02	0.07	0.01	0.06	0.04	0.00	0.03
352	0.02	0.00	0.02	0.07	0.01	0.06	0.04	0.00	0.03
3530	0.00	0.00	0.00	0.01	0.00	0.01	0.00	0.00	0.00
353	0.00	0.00	0.00	0.01	0.00	0.01	0.00	0.00	0.00
35	0.23	0.05	0.18	0.69	0.20	0.59	0.37	0.08	0.30
D	**0.23**	**0.05**	**0.18**	**0.69**	**0.20**	**0.59**	**0.37**	**0.08**	**0.30**

Table (26): Percentage distribution of usually working persons (ps+ss) by industry of work

all-India

industry (4-digit code / division (2 digit code)/ section as per NIC-2008)	rural			urban			rural + urban		
	male	female	person	male	female	person	male	female	person
(1)	(2)	(3)	(4)	(5)	(6)	(7)	(8)	(9)	(10)
3600	0.08	0.00	0.06	0.19	0.07	0.17	0.11	0.02	0.09
360	0.08	0.00	0.06	0.19	0.07	0.17	0.11	0.02	0.09
36	0.08	0.00	0.06	0.19	0.07	0.17	0.11	0.02	0.09
3700	0.01	0.00	0.01	0.06	0.02	0.05	0.02	0.01	0.02
370	0.01	0.00	0.01	0.06	0.02	0.05	0.02	0.01	0.02
37	0.01	0.00	0.01	0.06	0.02	0.05	0.02	0.01	0.02
3811	0.06	0.06	0.06	0.15	0.17	0.16	0.09	0.09	0.09
3812	0.00	0.00	0.00	0.01	0.00	0.01	0.00	0.00	0.00
381	0.06	0.06	0.06	0.17	0.17	0.17	0.10	0.09	0.09
3821	0.00	0.00	0.00	0.06	0.05	0.06	0.02	0.02	0.02
3822	0.00	0.00	0.00	0.01	0.01	0.01	0.00	0.00	0.00
382	0.00	0.00	0.00	0.07	0.05	0.07	0.02	0.02	0.02
3830	0.02	0.02	0.02	0.04	0.00	0.03	0.02	0.02	0.02
383	0.02	0.02	0.02	0.04	0.00	0.03	0.02	0.02	0.02
38	0.08	0.08	0.08	0.28	0.23	0.27	0.14	0.12	0.14
3900	0.01	0.01	0.01	0.01	0.01	0.01	0.01	0.01	0.01
390	0.01	0.01	0.01	0.01	0.01	0.01	0.01	0.01	0.01
39	0.01	0.01	0.01	0.01	0.01	0.01	0.01	0.01	0.01
E	**0.18**	**0.10**	**0.16**	**0.53**	**0.32**	**0.49**	**0.29**	**0.15**	**0.26**
4100	13.06	2.34	10.27	8.12	2.85	7.03	11.54	2.47	9.32
410	13.06	2.34	10.27	8.12	2.85	7.03	11.54	2.47	9.32
41	13.06	2.34	10.27	8.12	2.85	7.03	11.54	2.47	9.32
4210	0.65	2.54	1.14	0.48	0.82	0.55	0.60	2.11	0.97
421	0.65	2.54	1.14	0.48	0.82	0.55	0.60	2.11	0.97
4220	0.14	0.95	0.35	0.11	0.06	0.10	0.13	0.73	0.28
422	0.14	0.95	0.35	0.11	0.06	0.10	0.13	0.73	0.28
4290	0.03	0.03	0.03	0.12	0.05	0.11	0.06	0.03	0.05
429	0.03	0.03	0.03	0.12	0.05	0.11	0.06	0.03	0.05
42	0.81	3.51	1.51	0.71	0.93	0.76	0.78	2.87	1.29
4311	0.00	0.00	0.00	0.01	0.00	0.00	0.00	0.00	0.00
4312	0.25	0.03	0.19	0.21	0.08	0.19	0.24	0.04	0.19
431	0.25	0.03	0.19	0.22	0.08	0.19	0.24	0.04	0.19
4321	0.24	0.01	0.18	0.63	0.05	0.51	0.36	0.02	0.28
4322	0.13	0.00	0.09	0.26	0.00	0.20	0.17	0.00	0.13
4329	0.01	0.00	0.01	0.05	0.02	0.05	0.02	0.00	0.02
432	0.38	0.01	0.28	0.94	0.07	0.76	0.55	0.02	0.42
4330	0.77	0.06	0.58	1.42	0.11	1.15	0.97	0.07	0.75
433	0.77	0.06	0.58	1.42	0.11	1.15	0.97	0.07	0.75
4390	0.16	0.03	0.13	0.15	0.01	0.12	0.16	0.02	0.12
439	0.16	0.03	0.13	0.15	0.01	0.12	0.16	0.02	0.12
43	1.55	0.12	1.18	2.72	0.27	2.21	1.91	0.16	1.48
F	**15.42**	**5.98**	**12.97**	**11.56**	**4.05**	**10.00**	**14.23**	**5.50**	**12.10**
4510	0.05	0.01	0.04	0.24	0.14	0.22	0.11	0.04	0.09
451	0.05	0.01	0.04	0.24	0.14	0.22	0.11	0.04	0.09
4520	0.34	0.00	0.25	0.94	0.04	0.75	0.52	0.01	0.40
452	0.34	0.00	0.25	0.94	0.04	0.75	0.52	0.01	0.40
4530	0.03	0.00	0.02	0.19	0.04	0.16	0.08	0.01	0.06
453	0.03	0.00	0.02	0.19	0.04	0.16	0.08	0.01	0.06
4540	0.15	0.00	0.11	0.66	0.12	0.55	0.30	0.03	0.24
454	0.15	0.00	0.11	0.66	0.12	0.55	0.30	0.03	0.24
45	0.56	0.01	0.42	2.03	0.33	1.68	1.01	0.09	0.79

Table (26): Percentage distribution of usually working persons (ps+ss) by industry of work

all-India

industry (4-digit code / division (2 digit code)/ section as per NIC-2008)	rural			urban			rural + urban		
	male	female	person	male	female	person	male	female	person
(1)	(2)	(3)	(4)	(5)	(6)	(7)	(8)	(9)	(10)
4610	0.08	0.01	0.06	0.56	0.03	0.45	0.23	0.01	0.18
461	0.08	0.01	0.06	0.56	0.03	0.45	0.23	0.01	0.18
4620	0.21	0.06	0.17	0.42	0.14	0.36	0.27	0.08	0.23
462	0.21	0.06	0.17	0.42	0.14	0.36	0.27	0.08	0.23
4630	0.20	0.04	0.16	0.69	0.31	0.62	0.35	0.11	0.29
463	0.20	0.04	0.16	0.69	0.31	0.62	0.35	0.11	0.29
4641	0.03	0.01	0.02	0.34	0.12	0.29	0.12	0.04	0.10
4649	0.07	0.00	0.05	0.48	0.18	0.42	0.20	0.05	0.16
464	0.10	0.01	0.08	0.82	0.30	0.71	0.32	0.08	0.26
4651	0.00	0.00	0.00	0.14	0.01	0.11	0.04	0.00	0.03
4652	0.02	0.00	0.02	0.13	0.05	0.11	0.05	0.01	0.04
4653	0.02	0.00	0.01	0.03	0.00	0.03	0.02	0.00	0.02
4659	0.01	0.00	0.01	0.11	0.05	0.10	0.04	0.01	0.03
465	0.05	0.00	0.04	0.41	0.11	0.34	0.16	0.03	0.13
4661	0.03	0.00	0.02	0.04	0.00	0.03	0.03	0.00	0.02
4662	0.00	0.00	0.00	0.03	0.01	0.02	0.01	0.00	0.01
4663	0.10	0.00	0.07	0.28	0.03	0.23	0.15	0.01	0.12
4669	0.05	0.01	0.04	0.41	0.14	0.35	0.16	0.04	0.13
466	0.18	0.01	0.14	0.76	0.18	0.64	0.36	0.05	0.28
4690	0.01	0.00	0.00	0.06	0.04	0.05	0.02	0.01	0.02
469	0.01	0.00	0.00	0.06	0.04	0.05	0.02	0.01	0.02
46	0.82	0.14	0.64	3.71	1.12	3.17	1.71	0.38	1.39
4711	0.77	0.44	0.69	0.91	0.77	0.88	0.81	0.52	0.74
4719	0.43	0.30	0.40	0.97	0.43	0.86	0.60	0.34	0.53
471	1.20	0.74	1.08	1.88	1.20	1.74	1.41	0.86	1.27
4721	3.22	1.81	2.85	5.03	3.88	4.79	3.78	2.33	3.42
4722	0.06	0.03	0.05	0.15	0.05	0.13	0.09	0.03	0.08
4723	0.26	0.03	0.20	0.29	0.07	0.25	0.27	0.04	0.21
472	3.54	1.87	3.11	5.47	4.00	5.17	4.14	2.40	3.71
4730	0.10	0.00	0.07	0.21	0.12	0.19	0.13	0.03	0.11
473	0.10	0.00	0.07	0.21	0.12	0.19	0.13	0.03	0.11
4741	0.14	0.00	0.10	0.43	0.07	0.35	0.22	0.02	0.17
4742	0.00	0.00	0.00	0.02	0.00	0.02	0.01	0.00	0.01
474	0.14	0.00	0.10	0.45	0.07	0.37	0.23	0.02	0.18
4751	0.07	0.08	0.08	0.53	0.41	0.51	0.22	0.16	0.20
4752	0.27	0.01	0.20	0.60	0.14	0.51	0.37	0.04	0.29
4753	0.01	0.00	0.01	0.05	0.02	0.04	0.02	0.00	0.02
4759	0.29	0.03	0.22	1.10	0.22	0.91	0.54	0.08	0.43
475	0.64	0.12	0.51	2.28	0.78	1.97	1.14	0.29	0.94
4761	0.11	0.03	0.09	0.33	0.32	0.33	0.18	0.10	0.16
4762	0.00	0.00	0.00	0.00	0.00	0.00	0.00	0.00	0.00
4763	0.03	0.00	0.02	0.02	0.01	0.02	0.03	0.00	0.02
4764	0.00	0.00	0.00	0.09	0.03	0.08	0.03	0.01	0.02
476	0.14	0.03	0.11	0.44	0.36	0.42	0.24	0.11	0.21
4771	0.45	0.30	0.41	2.22	0.85	1.93	1.00	0.43	0.86
4772	0.32	0.12	0.27	0.89	0.56	0.82	0.49	0.23	0.43
4773	0.27	0.12	0.23	1.03	0.78	0.98	0.50	0.29	0.45
4774	0.02	0.00	0.02	0.06	0.01	0.05	0.03	0.01	0.03
477	1.06	0.55	0.93	4.20	2.20	3.79	2.03	0.96	1.77
4781	0.02	0.01	0.02	0.14	0.07	0.12	0.06	0.03	0.05
4782	0.05	0.01	0.04	0.17	0.04	0.14	0.09	0.02	0.07
4789	0.02	0.02	0.02	0.08	0.06	0.08	0.04	0.03	0.04
478	0.09	0.05	0.08	0.39	0.16	0.34	0.19	0.08	0.16
4791	0.02	0.00	0.02	0.07	0.08	0.07	0.04	0.02	0.03
4799	0.18	0.03	0.14	0.41	0.24	0.37	0.25	0.08	0.21
479	0.20	0.03	0.16	0.47	0.33	0.44	0.29	0.10	0.24
47	7.12	3.39	6.15	15.79	9.21	14.43	9.79	4.84	8.58
G	**8.51**	**3.54**	**7.22**	**21.53**	**10.66**	**19.28**	**12.52**	**5.31**	**10.76**

Table (26): Percentage distribution of usually working persons (ps+ss) by industry of work

all-India

industry (4-digit code / division (2 digit code)/ section as per NIC-2008)	rural			urban			rural + urban		
	male	female	person	male	female	person	male	female	person
(1)	(2)	(3)	(4)	(5)	(6)	(7)	(8)	(9)	(10)
4911	0.04	0.01	0.03	0.40	0.12	0.34	0.15	0.04	0.13
4912	0.02	0.00	0.01	0.05	0.01	0.04	0.03	0.00	0.02
491	0.06	0.01	0.05	0.45	0.13	0.39	0.18	0.04	0.15
4921	0.68	0.01	0.51	1.80	0.05	1.44	1.02	0.02	0.78
4922	2.18	0.02	1.62	3.59	0.03	2.85	2.61	0.02	1.98
4923	1.85	0.02	1.38	2.15	0.16	1.74	1.94	0.05	1.48
492	4.71	0.04	3.50	7.53	0.24	6.02	5.58	0.09	4.24
4930	0.01	0.00	0.01	0.04	0.00	0.03	0.02	0.00	0.01
493	0.01	0.00	0.01	0.04	0.00	0.03	0.02	0.00	0.01
49	4.78	0.06	3.55	8.03	0.37	6.44	5.78	0.14	4.40
5011	0.01	0.00	0.01	0.02	0.00	0.01	0.01	0.00	0.01
5012	0.02	0.02	0.02	0.05	0.00	0.04	0.03	0.01	0.02
501	0.03	0.02	0.02	0.07	0.00	0.05	0.04	0.01	0.03
5021	0.01	0.00	0.01	0.02	0.00	0.01	0.01	0.00	0.01
5022	0.01	0.00	0.01	0.00	0.00	0.00	0.01	0.00	0.01
502	0.03	0.00	0.02	0.02	0.00	0.02	0.02	0.00	0.02
50	0.05	0.02	0.04	0.09	0.00	0.07	0.06	0.01	0.05
5110	0.00	0.00	0.00	0.02	0.04	0.03	0.01	0.01	0.01
511	0.00	0.00	0.00	0.02	0.04	0.03	0.01	0.01	0.01
5120	0.00	0.00	0.00	0.07	0.00	0.05	0.02	0.00	0.02
512	0.00	0.00	0.00	0.07	0.00	0.05	0.02	0.00	0.02
51	0.00	0.00	0.00	0.09	0.04	0.08	0.03	0.01	0.03
5210	0.14	0.00	0.10	0.17	0.05	0.15	0.15	0.02	0.12
521	0.14	0.00	0.10	0.17	0.05	0.15	0.15	0.02	0.12
5221	0.05	0.00	0.03	0.15	0.05	0.13	0.08	0.01	0.06
5222	0.00	0.00	0.00	0.03	0.01	0.03	0.01	0.00	0.01
5223	0.00	0.00	0.00	0.02	0.03	0.02	0.01	0.01	0.01
5224	0.03	0.00	0.02	0.11	0.01	0.09	0.06	0.00	0.04
5229	0.02	0.00	0.02	0.16	0.07	0.14	0.07	0.02	0.05
522	0.11	0.00	0.08	0.48	0.16	0.41	0.22	0.04	0.18
52	0.24	0.01	0.18	0.65	0.22	0.56	0.37	0.06	0.29
5310	0.08	0.02	0.07	0.11	0.11	0.11	0.09	0.04	0.08
531	0.08	0.02	0.07	0.11	0.11	0.11	0.09	0.04	0.08
5320	0.03	0.00	0.02	0.30	0.06	0.25	0.11	0.02	0.09
532	0.03	0.00	0.02	0.30	0.06	0.25	0.11	0.02	0.09
53	0.11	0.02	0.09	0.41	0.17	0.36	0.21	0.05	0.17
H	**5.20**	**0.10**	**3.87**	**9.27**	**0.80**	**7.52**	**6.45**	**0.27**	**4.94**
5510	0.09	0.02	0.07	0.36	0.18	0.32	0.17	0.06	0.14
551	0.09	0.02	0.07	0.36	0.18	0.32	0.17	0.06	0.14
5520	0.00	0.00	0.00	0.00	0.00	0.00	0.00	0.00	0.00
552	0.00	0.00	0.00	0.00	0.00	0.00	0.00	0.00	0.00
5590	0.01	0.06	0.02	0.08	0.14	0.09	0.03	0.08	0.04
559	0.01	0.06	0.02	0.08	0.14	0.09	0.03	0.08	0.04
55	0.10	0.08	0.09	0.43	0.32	0.41	0.20	0.14	0.19

Table (26): Percentage distribution of usually working persons (ps+ss) by industry of work

all-India

industry (4-digit code / division (2 digit code)/ section as per NIC-2008)	rural			urban			rural + urban		
	male	female	person	male	female	person	male	female	person
(1)	(2)	(3)	(4)	(5)	(6)	(7)	(8)	(9)	(10)
5610	0.76	0.49	0.69	2.03	1.70	1.96	1.15	0.79	1.06
561	0.76	0.49	0.69	2.03	1.70	1.96	1.15	0.79	1.06
5621	0.08	0.03	0.07	0.38	0.54	0.42	0.17	0.16	0.17
5629	0.05	0.09	0.06	0.14	0.21	0.15	0.07	0.12	0.09
562	0.12	0.12	0.12	0.52	0.75	0.57	0.25	0.28	0.25
5630	0.30	0.11	0.25	0.68	0.33	0.60	0.42	0.17	0.35
563	0.30	0.11	0.25	0.68	0.33	0.60	0.42	0.17	0.35
56	1.18	0.72	1.06	3.23	2.78	3.14	1.82	1.23	1.67
I	**1.28**	**0.80**	**1.16**	**3.67**	**3.09**	**3.55**	**2.02**	**1.37**	**1.86**
5811	0.00	0.00	0.00	0.03	0.00	0.02	0.01	0.00	0.01
5812	0.00	0.00	0.00	0.01	0.00	0.01	0.00	0.00	0.00
5813	0.01	0.00	0.00	0.09	0.02	0.07	0.03	0.00	0.02
5819	0.00	0.00	0.00	0.01	0.01	0.01	0.00	0.00	0.00
581	0.01	0.00	0.00	0.13	0.03	0.11	0.05	0.01	0.04
5820	0.00	0.00	0.00	0.09	0.06	0.09	0.03	0.02	0.03
582	0.00	0.00	0.00	0.09	0.06	0.09	0.03	0.02	0.03
58	0.01	0.00	0.01	0.23	0.09	0.20	0.07	0.02	0.06
5911	0.00	0.00	0.00	0.05	0.06	0.05	0.02	0.02	0.02
5912	0.00	0.00	0.00	0.01	0.01	0.01	0.00	0.00	0.00
5913	0.00	0.00	0.00	0.01	0.00	0.01	0.00	0.00	0.00
5914	0.00	0.00	0.00	0.05	0.03	0.04	0.02	0.01	0.01
591	0.01	0.00	0.01	0.12	0.10	0.12	0.04	0.03	0.04
5920	0.03	0.00	0.02	0.03	0.01	0.02	0.03	0.00	0.02
592	0.03	0.00	0.02	0.03	0.01	0.02	0.03	0.00	0.02
59	0.03	0.00	0.02	0.15	0.12	0.14	0.07	0.03	0.06
6010	0.00	0.00	0.00	0.02	0.00	0.02	0.01	0.00	0.01
601	0.00	0.00	0.00	0.02	0.00	0.02	0.01	0.00	0.01
6020	0.00	0.00	0.00	0.04	0.03	0.04	0.01	0.01	0.01
602	0.00	0.00	0.00	0.04	0.03	0.04	0.01	0.01	0.01
60	0.00	0.00	0.00	0.06	0.03	0.05	0.02	0.01	0.02
6110	0.05	0.01	0.04	0.26	0.04	0.21	0.11	0.01	0.09
611	0.05	0.01	0.04	0.26	0.04	0.21	0.11	0.01	0.09
6120	0.02	0.01	0.01	0.14	0.12	0.14	0.05	0.04	0.05
612	0.02	0.01	0.01	0.14	0.12	0.14	0.05	0.04	0.05
6130	0.01	0.00	0.01	0.05	0.01	0.04	0.02	0.00	0.02
613	0.01	0.00	0.01	0.05	0.01	0.04	0.02	0.00	0.02
6190	0.01	0.00	0.01	0.07	0.11	0.08	0.03	0.03	0.03
619	0.01	0.00	0.01	0.07	0.11	0.08	0.03	0.03	0.03
61	0.08	0.02	0.07	0.51	0.27	0.46	0.21	0.08	0.18
6201	0.02	0.00	0.02	0.96	1.02	0.97	0.31	0.26	0.30
6202	0.00	0.00	0.00	0.25	0.28	0.26	0.08	0.07	0.08
6209	0.03	0.02	0.02	0.44	0.51	0.45	0.15	0.14	0.15
620	0.05	0.02	0.05	1.65	1.80	1.68	0.55	0.46	0.53
62	0.05	0.02	0.05	1.65	1.80	1.68	0.55	0.46	0.53
6311	0.01	0.02	0.02	0.15	0.30	0.18	0.06	0.09	0.06
6312	0.00	0.00	0.00	0.03	0.05	0.03	0.01	0.01	0.01
631	0.01	0.02	0.02	0.18	0.35	0.21	0.06	0.10	0.07
6391	0.00	0.00	0.00	0.03	0.01	0.03	0.01	0.00	0.01
6399	0.02	0.02	0.02	0.16	0.14	0.16	0.07	0.05	0.06
639	0.02	0.02	0.02	0.20	0.15	0.19	0.08	0.05	0.07
63	0.04	0.04	0.04	0.37	0.50	0.40	0.14	0.15	0.14
J	**0.22**	**0.08**	**0.18**	**2.97**	**2.82**	**2.94**	**1.06**	**0.76**	**0.99**

Table (26): Percentage distribution of usually working persons (ps+ss) by industry of work

all-India

industry (4-digit code / division (2 digit code)/ section as per NIC-2008)	rural			urban			rural + urban		
	male	female	person	male	female	person	male	female	person
(1)	(2)	(3)	(4)	(5)	(6)	(7)	(8)	(9)	(10)
6411	0.06	0.01	0.05	0.27	0.31	0.28	0.13	0.08	0.12
6419	0.16	0.05	0.13	1.09	0.98	1.07	0.45	0.28	0.41
641	0.22	0.06	0.18	1.37	1.29	1.35	0.57	0.36	0.52
6420	0.01	0.00	0.01	0.02	0.47	0.11	0.01	0.12	0.04
642	0.01	0.00	0.01	0.02	0.47	0.11	0.01	0.12	0.04
6430	0.01	0.00	0.01	0.07	0.02	0.06	0.03	0.01	0.02
643	0.01	0.00	0.01	0.07	0.02	0.06	0.03	0.01	0.02
6491	0.01	0.00	0.00	0.08	0.03	0.07	0.03	0.01	0.02
6492	0.03	0.01	0.02	0.10	0.06	0.09	0.05	0.02	0.04
6499	0.09	0.10	0.09	0.46	0.47	0.46	0.20	0.19	0.20
649	0.12	0.11	0.12	0.64	0.56	0.62	0.28	0.22	0.27
64	0.36	0.17	0.31	2.09	2.34	2.14	0.89	0.71	0.85
6511	0.06	0.02	0.05	0.32	0.31	0.32	0.14	0.09	0.13
6512	0.01	0.00	0.01	0.07	0.06	0.06	0.03	0.02	0.02
651	0.07	0.02	0.06	0.38	0.37	0.38	0.17	0.11	0.15
6520	0.00	0.00	0.00	0.00	0.01	0.00	0.00	0.00	0.00
652	0.00	0.00	0.00	0.00	0.01	0.00	0.00	0.00	0.00
6530	0.00	0.00	0.00	0.00	0.00	0.00	0.00	0.00	0.00
653	0.00	0.00	0.00	0.00	0.00	0.00	0.00	0.00	0.00
65	0.07	0.02	0.06	0.38	0.38	0.38	0.17	0.11	0.15
6611	0.00	0.00	0.00	0.12	0.05	0.10	0.04	0.01	0.03
6612	0.01	0.00	0.00	0.04	0.02	0.04	0.02	0.01	0.01
6619	0.01	0.00	0.01	0.12	0.09	0.12	0.04	0.02	0.04
661	0.02	0.00	0.02	0.28	0.16	0.25	0.10	0.04	0.09
6621	0.00	0.00	0.00	0.00	0.00	0.00	0.00	0.00	0.00
6622	0.06	0.01	0.05	0.11	0.13	0.12	0.08	0.04	0.07
6629	0.00	0.00	0.00	0.01	0.05	0.02	0.01	0.01	0.01
662	0.06	0.01	0.05	0.13	0.18	0.14	0.08	0.05	0.07
6630	0.00	0.00	0.00	0.02	0.07	0.03	0.01	0.02	0.01
663	0.00	0.00	0.00	0.02	0.07	0.03	0.01	0.02	0.01
66	0.08	0.01	0.06	0.43	0.41	0.42	0.19	0.11	0.17
K	**0.52**	**0.20**	**0.43**	**2.91**	**3.13**	**2.95**	**1.25**	**0.93**	**1.17**
6810	0.03	0.00	0.02	0.36	0.14	0.32	0.13	0.04	0.11
681	0.03	0.00	0.02	0.36	0.14	0.32	0.13	0.04	0.11
6820	0.05	0.00	0.04	0.28	0.05	0.23	0.12	0.01	0.10
682	0.05	0.00	0.04	0.28	0.05	0.23	0.12	0.01	0.10
68	0.08	0.00	0.06	0.64	0.19	0.55	0.25	0.05	0.20
L	**0.08**	**0.00**	**0.06**	**0.64**	**0.19**	**0.55**	**0.25**	**0.05**	**0.20**

Table (26): Percentage distribution of usually working persons (ps+ss) by industry of work

all-India

industry (4-digit code / division (2 digit code)/ section as per NIC-2008)	rural			urban			rural + urban		
	male	female	person	male	female	person	male	female	person
(1)	(2)	(3)	(4)	(5)	(6)	(7)	(8)	(9)	(10)
6910	0.08	0.02	0.07	0.61	0.33	0.56	0.25	0.10	0.21
691	0.08	0.02	0.07	0.61	0.33	0.56	0.25	0.10	0.21
6920	0.05	0.04	0.05	0.64	0.74	0.66	0.23	0.21	0.23
692	0.05	0.04	0.05	0.64	0.74	0.66	0.23	0.21	0.23
69	0.14	0.05	0.12	1.25	1.07	1.22	0.48	0.31	0.44
7010	0.01	0.00	0.01	0.03	0.04	0.04	0.02	0.01	0.02
701	0.01	0.00	0.01	0.03	0.04	0.04	0.02	0.01	0.02
7020	0.00	0.00	0.00	0.09	0.03	0.08	0.03	0.01	0.03
702	0.00	0.00	0.00	0.09	0.03	0.08	0.03	0.01	0.03
70	0.02	0.00	0.01	0.12	0.08	0.11	0.05	0.02	0.04
7110	0.01	0.00	0.01	0.17	0.13	0.16	0.06	0.04	0.05
711	0.01	0.00	0.01	0.17	0.13	0.16	0.06	0.04	0.05
7120	0.01	0.00	0.01	0.02	0.06	0.03	0.02	0.01	0.02
712	0.01	0.00	0.01	0.02	0.06	0.03	0.02	0.01	0.02
71	0.02	0.00	0.01	0.19	0.19	0.19	0.07	0.05	0.07
7210	0.00	0.00	0.00	0.07	0.09	0.07	0.02	0.02	0.02
721	0.00	0.00	0.00	0.07	0.09	0.07	0.02	0.02	0.02
7220	0.00	0.00	0.00	0.01	0.02	0.01	0.01	0.00	0.00
722	0.00	0.00	0.00	0.01	0.02	0.01	0.01	0.00	0.00
72	0.00	0.00	0.00	0.08	0.11	0.09	0.03	0.03	0.03
7310	0.00	0.00	0.00	0.08	0.01	0.06	0.03	0.00	0.02
731	0.00	0.00	0.00	0.08	0.01	0.06	0.03	0.00	0.02
7320	0.00	0.00	0.00	0.03	0.03	0.03	0.01	0.01	0.01
732	0.00	0.00	0.00	0.03	0.03	0.03	0.01	0.01	0.01
73	0.00	0.00	0.00	0.11	0.04	0.10	0.04	0.01	0.03
7410	0.04	0.00	0.03	0.21	0.14	0.20	0.10	0.03	0.08
741	0.04	0.00	0.03	0.21	0.14	0.20	0.10	0.03	0.08
7420	0.10	0.00	0.08	0.34	0.15	0.30	0.17	0.04	0.14
742	0.10	0.00	0.08	0.34	0.15	0.30	0.17	0.04	0.14
7490	0.02	0.00	0.02	0.07	0.00	0.06	0.04	0.00	0.03
749	0.02	0.00	0.02	0.07	0.00	0.06	0.04	0.00	0.03
74	0.17	0.00	0.12	0.62	0.29	0.55	0.31	0.08	0.25
7500	0.03	0.02	0.03	0.05	0.01	0.04	0.04	0.02	0.03
750	0.03	0.02	0.03	0.05	0.01	0.04	0.04	0.02	0.03
75	0.03	0.02	0.03	0.05	0.01	0.04	0.04	0.02	0.03
M	**0.38**	**0.08**	**0.30**	**2.44**	**1.79**	**2.30**	**1.01**	**0.51**	**0.89**
7710	0.04	0.00	0.03	0.04	0.00	0.03	0.04	0.00	0.03
771	0.04	0.00	0.03	0.04	0.00	0.03	0.04	0.00	0.03
7721	0.00	0.00	0.00	0.00	0.00	0.00	0.00	0.00	0.00
7722	0.00	0.00	0.00	0.00	0.00	0.00	0.00	0.00	0.00
7729	0.12	0.00	0.09	0.22	0.04	0.18	0.15	0.01	0.12
772	0.12	0.00	0.09	0.22	0.04	0.19	0.15	0.01	0.12
7730	0.02	0.00	0.02	0.03	0.00	0.03	0.03	0.00	0.02
773	0.02	0.00	0.02	0.03	0.00	0.03	0.03	0.00	0.02
7740	0.00	0.00	0.00	0.00	0.00	0.00	0.00	0.00	0.00
774	0.00	0.00	0.00	0.00	0.00	0.00	0.00	0.00	0.00
77	0.19	0.00	0.14	0.30	0.05	0.25	0.22	0.01	0.17

Table (26): Percentage distribution of usually working persons (ps+ss) by industry of work

all-India

industry (4-digit code / division (2 digit code)/ section as per NIC-2008)	rural			urban			rural + urban		
	male	female	person	male	female	person	male	female	person
(1)	(2)	(3)	(4)	(5)	(6)	(7)	(8)	(9)	(10)
7810	0.00	0.00	0.00	0.06	0.02	0.05	0.02	0.01	0.02
781	0.00	0.00	0.00	0.06	0.02	0.05	0.02	0.01	0.02
7820	0.01	0.00	0.01	0.06	0.03	0.05	0.03	0.01	0.02
782	0.01	0.00	0.01	0.06	0.03	0.05	0.03	0.01	0.02
7830	0.00	0.01	0.00	0.05	0.02	0.04	0.01	0.01	0.01
783	0.00	0.01	0.00	0.05	0.02	0.04	0.01	0.01	0.01
78	0.01	0.01	0.01	0.17	0.06	0.14	0.06	0.02	0.05
7911	0.01	0.00	0.01	0.13	0.10	0.12	0.05	0.02	0.04
7912	0.00	0.00	0.00	0.03	0.04	0.03	0.01	0.01	0.01
791	0.02	0.00	0.01	0.16	0.14	0.16	0.06	0.04	0.06
7990	0.00	0.00	0.00	0.02	0.00	0.01	0.01	0.00	0.00
799	0.00	0.00	0.00	0.02	0.00	0.01	0.01	0.00	0.00
79	0.02	0.00	0.01	0.18	0.14	0.17	0.07	0.04	0.06
8010	0.12	0.02	0.10	0.67	0.11	0.55	0.29	0.04	0.23
801	0.12	0.02	0.10	0.67	0.11	0.55	0.29	0.04	0.23
8020	0.02	0.01	0.02	0.12	0.01	0.09	0.05	0.01	0.04
802	0.02	0.01	0.02	0.12	0.01	0.09	0.05	0.01	0.04
8030	0.00	0.00	0.00	0.01	0.00	0.01	0.00	0.00	0.00
803	0.00	0.00	0.00	0.01	0.00	0.01	0.00	0.00	0.00
80	0.14	0.03	0.12	0.79	0.13	0.65	0.34	0.06	0.27
8110	0.00	0.00	0.00	0.02	0.00	0.02	0.01	0.00	0.01
811	0.00	0.00	0.00	0.02	0.00	0.02	0.01	0.00	0.01
8121	0.03	0.05	0.04	0.11	0.22	0.14	0.06	0.09	0.07
8129	0.03	0.00	0.02	0.09	0.07	0.08	0.04	0.02	0.04
812	0.06	0.05	0.06	0.20	0.29	0.22	0.10	0.11	0.11
8130	0.01	0.00	0.01	0.04	0.02	0.04	0.02	0.01	0.02
813	0.01	0.00	0.01	0.04	0.02	0.04	0.02	0.01	0.02
81	0.07	0.06	0.07	0.26	0.31	0.27	0.13	0.13	0.13
8211	0.08	0.02	0.06	0.31	0.29	0.30	0.15	0.09	0.13
8219	0.10	0.03	0.08	0.34	0.21	0.31	0.17	0.08	0.15
821	0.18	0.05	0.14	0.65	0.50	0.62	0.32	0.16	0.28
8220	0.00	0.01	0.00	0.13	0.18	0.14	0.04	0.05	0.04
822	0.00	0.01	0.00	0.13	0.18	0.14	0.04	0.05	0.04
8230	0.00	0.00	0.00	0.03	0.03	0.03	0.01	0.01	0.01
823	0.00	0.00	0.00	0.03	0.03	0.03	0.01	0.01	0.01
8291	0.00	0.00	0.00	0.03	0.01	0.03	0.01	0.00	0.01
8292	0.02	0.01	0.02	0.03	0.14	0.06	0.03	0.05	0.03
8299	0.02	0.00	0.01	0.09	0.08	0.08	0.04	0.02	0.03
829	0.05	0.02	0.04	0.15	0.24	0.17	0.08	0.07	0.08
82	0.22	0.08	0.19	0.96	0.94	0.96	0.45	0.29	0.41
N	**0.66**	**0.18**	**0.54**	**2.66**	**1.64**	**2.44**	**1.27**	**0.55**	**1.10**
8411	0.73	0.54	0.68	1.82	1.79	1.82	1.07	0.85	1.02
8412	0.04	0.09	0.06	0.13	0.21	0.14	0.07	0.12	0.08
8413	0.02	0.00	0.01	0.04	0.05	0.04	0.02	0.01	0.02
841	0.79	0.64	0.75	1.99	2.06	2.01	1.16	0.99	1.12
8421	0.00	0.00	0.00	0.02	0.01	0.02	0.01	0.00	0.00
8422	0.13	0.01	0.10	0.44	0.09	0.37	0.23	0.03	0.18
8423	0.23	0.05	0.19	0.68	0.34	0.61	0.37	0.13	0.31
842	0.37	0.06	0.29	1.13	0.44	0.99	0.60	0.15	0.49
8430	0.03	0.04	0.03	0.09	0.02	0.08	0.05	0.04	0.05
843	0.03	0.04	0.03	0.09	0.02	0.08	0.05	0.04	0.05
84	1.19	0.74	1.07	3.22	2.52	3.07	1.82	1.18	1.66
O	**1.19**	**0.74**	**1.07**	**3.22**	**2.52**	**3.07**	**1.82**	**1.18**	**1.66**

Table (26): Percentage distribution of usually working persons (ps+ss) by industry of work

all-India

industry (4-digit code / division (2 digit code)/ section as per NIC-2008)	rural			urban			rural + urban		
	male	female	person	male	female	person	male	female	person
(1)	(2)	(3)	(4)	(5)	(6)	(7)	(8)	(9)	(10)
8510	1.06	3.53	1.70	0.86	6.95	2.12	1.00	4.38	1.82
851	1.06	3.53	1.70	0.86	6.95	2.12	1.00	4.38	1.82
8521	0.99	0.91	0.97	1.37	5.43	2.21	1.11	2.04	1.33
8522	0.02	0.01	0.02	0.06	0.10	0.07	0.04	0.03	0.03
852	1.01	0.92	0.99	1.44	5.53	2.28	1.14	2.07	1.37
8530	0.15	0.20	0.17	0.67	1.66	0.87	0.31	0.56	0.37
853	0.15	0.20	0.17	0.67	1.66	0.87	0.31	0.56	0.37
8541	0.01	0.00	0.01	0.04	0.01	0.03	0.02	0.00	0.01
8542	0.00	0.00	0.00	0.02	0.14	0.04	0.01	0.04	0.01
8549	0.12	0.19	0.14	0.32	1.23	0.51	0.18	0.44	0.24
854	0.13	0.19	0.15	0.37	1.38	0.58	0.21	0.48	0.27
8550	0.02	0.06	0.03	0.07	0.22	0.10	0.04	0.10	0.05
855	0.02	0.06	0.03	0.07	0.22	0.10	0.04	0.10	0.05
85	2.37	4.90	3.03	3.41	15.74	5.96	2.69	7.59	3.89
P	**2.37**	**4.90**	**3.03**	**3.41**	**15.74**	**5.96**	**2.69**	**7.59**	**3.89**
8610	0.26	0.50	0.33	1.10	2.84	1.46	0.52	1.09	0.66
861	0.26	0.50	0.33	1.10	2.84	1.46	0.52	1.09	0.66
8620	0.08	0.05	0.07	0.19	0.31	0.22	0.11	0.11	0.11
862	0.08	0.05	0.07	0.19	0.31	0.22	0.11	0.11	0.11
8690	0.10	0.27	0.14	0.49	1.22	0.64	0.22	0.50	0.29
869	0.10	0.27	0.14	0.49	1.22	0.64	0.22	0.50	0.29
86	0.44	0.82	0.54	1.79	4.37	2.32	0.85	1.70	1.06
8710	0.00	0.07	0.02	0.01	0.27	0.06	0.00	0.12	0.03
871	0.00	0.07	0.02	0.01	0.27	0.06	0.00	0.12	0.03
8720	0.00	0.00	0.00	0.03	0.00	0.02	0.01	0.00	0.01
872	0.00	0.00	0.00	0.03	0.00	0.02	0.01	0.00	0.01
8730	0.00	0.00	0.00	0.01	0.04	0.01	0.00	0.01	0.00
873	0.00	0.00	0.00	0.01	0.04	0.01	0.00	0.01	0.00
8790	0.01	0.01	0.01	0.04	0.27	0.09	0.02	0.07	0.03
879	0.01	0.01	0.01	0.04	0.27	0.09	0.02	0.07	0.03
87	0.02	0.08	0.03	0.08	0.59	0.19	0.04	0.21	0.08
8810	0.01	0.08	0.03	0.05	0.08	0.06	0.02	0.08	0.04
881	0.01	0.08	0.03	0.05	0.08	0.06	0.02	0.08	0.04
8890	0.02	0.38	0.11	0.04	0.31	0.10	0.03	0.36	0.11
889	0.02	0.38	0.11	0.04	0.31	0.10	0.03	0.36	0.11
88	0.03	0.46	0.14	0.09	0.39	0.15	0.05	0.44	0.14
Q	**0.49**	**1.36**	**0.71**	**1.97**	**5.35**	**2.67**	**0.94**	**2.35**	**1.29**
9000	0.17	0.01	0.13	0.61	0.16	0.52	0.31	0.05	0.24
900	0.17	0.01	0.13	0.61	0.16	0.52	0.31	0.05	0.24
90	0.17	0.01	0.13	0.61	0.16	0.52	0.31	0.05	0.24
9101	0.01	0.00	0.01	0.01	0.03	0.02	0.01	0.01	0.01
9102	0.00	0.00	0.00	0.00	0.00	0.00	0.00	0.00	0.00
9103	0.00	0.01	0.01	0.00	0.00	0.00	0.00	0.01	0.00
910	0.01	0.01	0.01	0.02	0.03	0.02	0.01	0.02	0.01
91	0.01	0.01	0.01	0.02	0.03	0.02	0.01	0.02	0.01
9200	0.02	0.00	0.01	0.06	0.03	0.05	0.03	0.01	0.03
920	0.02	0.00	0.01	0.06	0.03	0.05	0.03	0.01	0.03
92	0.02	0.00	0.01	0.06	0.03	0.05	0.03	0.01	0.03
9311	0.00	0.00	0.00	0.00	0.00	0.00	0.00	0.00	0.00
9312	0.00	0.00	0.00	0.02	0.00	0.02	0.01	0.00	0.01
9319	0.00	0.00	0.00	0.04	0.00	0.03	0.01	0.00	0.01
931	0.00	0.00	0.00	0.06	0.01	0.05	0.02	0.00	0.02
9321	0.00	0.01	0.00	0.00	0.00	0.00	0.00	0.00	0.00
9329	0.01	0.01	0.01	0.01	0.01	0.01	0.01	0.01	0.01
932	0.01	0.02	0.01	0.02	0.01	0.02	0.01	0.02	0.01
93	0.01	0.02	0.02	0.08	0.02	0.07	0.03	0.02	0.03
R	**0.22**	**0.04**	**0.17**	**0.77**	**0.24**	**0.66**	**0.39**	**0.09**	**0.31**

Table (26): Percentage distribution of usually working persons (ps+ss) by industry of work

all-India

industry (4-digit code / division (2 digit code)/ section as per NIC-2008)	rural			urban			rural + urban		
	male	female	person	male	female	person	male	female	person
(1)	(2)	(3)	(4)	(5)	(6)	(7)	(8)	(9)	(10)
9411	0.00	0.00	0.00	0.02	0.00	0.02	0.01	0.00	0.01
9412	0.00	0.01	0.01	0.04	0.08	0.05	0.02	0.03	0.02
941	0.01	0.01	0.01	0.06	0.08	0.06	0.02	0.03	0.02
9420	0.00	0.00	0.00	0.01	0.00	0.00	0.00	0.00	0.00
942	0.00	0.00	0.00	0.01	0.00	0.00	0.00	0.00	0.00
9491	0.28	0.03	0.22	0.48	0.09	0.40	0.34	0.05	0.27
9492	0.01	0.00	0.01	0.03	0.03	0.03	0.01	0.01	0.01
9499	0.01	0.00	0.01	0.01	0.01	0.01	0.01	0.00	0.01
949	0.30	0.03	0.23	0.51	0.14	0.43	0.36	0.06	0.29
94	0.31	0.04	0.24	0.57	0.22	0.50	0.39	0.09	0.32
9511	0.01	0.00	0.01	0.09	0.00	0.07	0.03	0.00	0.03
9512	0.06	0.00	0.04	0.15	0.02	0.12	0.08	0.01	0.07
951	0.07	0.00	0.05	0.23	0.02	0.19	0.12	0.01	0.09
9521	0.06	0.00	0.05	0.24	0.00	0.19	0.12	0.00	0.09
9522	0.06	0.00	0.05	0.25	0.00	0.20	0.12	0.00	0.09
9523	0.01	0.00	0.00	0.03	0.00	0.02	0.01	0.00	0.01
9524	0.03	0.00	0.02	0.04	0.00	0.03	0.03	0.00	0.02
9529	0.19	0.02	0.14	0.30	0.04	0.24	0.22	0.02	0.17
952	0.35	0.02	0.26	0.85	0.04	0.68	0.50	0.02	0.39
95	0.41	0.02	0.31	1.09	0.06	0.87	0.62	0.03	0.48
9601	0.11	0.24	0.14	0.46	0.83	0.54	0.22	0.39	0.26
9602	0.59	0.16	0.48	0.58	1.11	0.69	0.59	0.39	0.54
9603	0.01	0.00	0.01	0.01	0.04	0.02	0.01	0.01	0.01
9609	0.32	0.35	0.32	0.49	2.37	0.88	0.37	0.85	0.49
960	1.02	0.75	0.95	1.53	4.35	2.12	1.18	1.64	1.29
96	1.02	0.75	0.95	1.53	4.35	2.12	1.18	1.64	1.29
S	**1.75**	**0.81**	**1.50**	**3.19**	**4.62**	**3.49**	**2.19**	**1.76**	**2.09**
9700	0.36	0.79	0.47	1.13	10.41	3.05	0.60	3.18	1.23
970	0.36	0.79	0.47	1.13	10.41	3.05	0.60	3.18	1.23
97	0.36	0.79	0.47	1.13	10.41	3.05	0.60	3.18	1.23
T	**0.36**	**0.79**	**0.47**	**1.13**	**10.41**	**3.05**	**0.60**	**3.18**	**1.23**
total	100.0	100.0	100.0	100.0	100.0	100.0	100.0	100.0	100.0
estimated workers(00)	19,90,176	6,98,701	26,88,877	8,85,688	2,31,133	11,16,821	28,75,864	9,29,834	38,05,698
sample workers	64,358	23,608	87,966	48,399	12,517	60,916	1,12,757	36,125	1,48,882

Estimated number of workers given in this Table is design based estimates and may be used as control totals for combining and arriving at rates and ratios. These figures are not intended for providing the number of workers.

Table (27): Percentage distribution of usually working persons (ps+ss) by industry of work (industry sections of NIC-2008) for each State/ UT

rural **male**

State \ UT	industry sections of NIC-2008																					
	A	**B**	**C**	**D**	**E**	**F**	**G**	**H**	**I**	**J**	**K**	**L**	**M**	**N**	**O**	**P**	**Q**	**R**	**S**	**T**	**U**	**all**
(1)	(2)	(3)	(4)	(5)	(6)	(7)	(8)	(9)	(10)	(11)	(12)	(13)	(14)	(15)	(16)	(17)	(18)	(19)	(20)	(21)	(22)	(23)
Andhra Pradesh	50.37	0.54	7.09	0.47	0.01	13.83	6.38	9.10	1.84	0.44	0.51	0.15	0.32	0.25	2.00	2.23	0.92	0.09	3.08	0.38	0.00	100.00
Arunachal Pradesh	50.76	0.21	0.94	1.04	0.30	2.94	19.29	7.11	1.04	0.00	0.56	0.00	0.13	0.12	6.57	7.09	0.65	0.00	1.17	0.08	0.00	100.00
Assam	41.47	0.20	10.59	0.04	0.03	14.65	15.02	4.41	0.99	0.05	0.16	0.01	0.21	1.30	1.33	4.51	0.22	0.49	1.53	2.82	0.00	100.00
Bihar	51.88	0.40	5.07	0.10	0.13	17.90	10.93	4.74	1.47	0.15	0.36	0.05	0.34	0.62	0.41	2.76	0.36	0.07	1.74	0.54	0.00	100.00
Chhattisgarh	67.51	0.60	4.33	0.11	0.05	11.35	8.17	2.16	0.43	0.00	0.10	0.00	0.02	0.29	1.11	3.44	0.11	0.04	0.15	0.02	0.00	100.00
Delhi	3.22	0.00	38.82	0.00	0.81	2.33	14.00	23.38	0.96	0.00	0.04	0.00	0.75	2.83	1.61	0.23	2.05	6.30	0.84	1.84	0.00	100.00
Goa	10.61	3.45	13.45	0.00	0.58	9.28	22.54	9.53	10.10	3.85	1.68	0.00	0.35	0.00	5.81	0.68	4.41	0.90	2.46	0.32	0.00	100.00
Gujarat	64.34	0.67	10.41	0.23	0.01	5.62	6.33	4.32	0.78	0.15	0.20	0.00	0.41	0.96	0.80	1.32	0.53	0.03	2.87	0.02	0.00	100.00
Haryana	34.92	0.12	12.16	1.07	0.17	18.49	10.73	8.07	0.89	0.31	1.91	0.59	0.94	0.93	2.99	3.00	0.83	0.02	1.72	0.13	0.00	100.00
Himachal Pradesh	39.94	0.00	7.34	0.55	1.17	20.96	8.63	7.69	1.50	0.24	0.83	0.00	0.47	1.02	2.24	4.19	1.76	0.11	1.26	0.10	0.00	100.00
Jammu & Kashmir	28.54	0.08	7.72	0.58	1.25	24.26	12.50	6.90	1.93	0.51	0.79	0.00	0.31	0.84	5.68	6.28	0.77	0.16	0.87	0.02	0.00	100.00
Jharkhand	44.20	1.17	5.28	0.11	0.21	29.73	8.11	5.11	1.03	0.11	0.43	0.00	0.16	0.16	1.54	1.72	0.05	0.00	0.77	0.09	0.00	100.00
Karnataka	57.39	0.93	6.17	0.26	0.35	10.52	7.33	8.41	1.66	0.15	0.96	0.05	0.46	0.50	1.22	2.19	0.37	0.08	1.01	0.01	0.00	100.00
Kerala	29.37	0.64	8.93	0.47	0.12	21.15	14.06	9.77	3.36	0.92	1.93	0.12	1.20	0.97	1.65	1.39	0.97	0.76	2.02	0.19	0.00	100.00
Madhya Pradesh	67.67	0.25	3.37	0.10	0.00	15.46	5.15	2.13	0.40	0.06	0.15	0.00	0.08	0.29	1.01	1.41	0.73	0.03	1.65	0.06	0.00	100.00
Maharashtra	63.59	0.16	6.09	0.16	0.20	7.51	7.86	5.35	1.52	0.12	0.75	0.09	0.34	0.59	1.41	1.53	0.27	0.26	2.02	0.16	0.00	100.00
Manipur	39.08	1.04	6.80	0.03	0.17	9.24	6.52	7.31	0.70	0.48	0.96	0.00	1.33	5.04	9.15	6.47	1.99	0.22	2.61	0.85	0.00	100.00
Meghalaya	52.91	1.28	1.37	0.15	0.19	17.99	5.15	7.89	1.54	0.22	0.07	0.00	0.00	0.16	2.15	7.05	0.61	0.03	1.25	0.00	0.00	100.00
Mizoram	65.72	1.19	3.34	0.00	0.00	7.38	5.07	3.98	0.00	0.04	0.00	0.00	0.00	0.74	2.08	8.84	0.99	0.00	0.00	0.64	0.00	100.00
Nagaland	41.77	0.00	11.41	2.10	0.96	1.84	5.46	7.09	0.00	0.09	0.00	0.00	0.34	6.32	2.03	11.70	1.43	0.27	7.19	0.00	0.00	100.00
Odisha	46.77	0.79	6.37	0.12	0.17	23.35	9.36	5.47	1.18	0.12	0.38	0.00	0.42	0.48	0.52	2.04	0.50	0.12	1.59	0.26	0.00	100.00
Punjab	37.89	0.15	11.21	0.57	0.36	21.47	10.08	5.64	1.61	0.62	0.46	0.23	0.44	0.06	1.84	2.47	0.97	0.61	2.64	0.66	0.00	100.00
Rajasthan	55.72	0.95	5.13	0.50	0.07	16.31	6.42	4.90	1.49	0.25	0.52	0.00	0.50	0.61	1.00	2.57	0.54	0.66	1.83	0.03	0.00	100.00
Sikkim	44.47	0.00	2.98	1.10	0.31	13.18	3.65	14.13	1.67	0.00	0.00	0.00	0.54	0.25	8.94	6.29	0.56	0.31	1.62	0.00	0.00	100.00
Tamilnadu	38.14	0.16	13.55	0.69	0.35	16.81	9.62	8.08	2.87	0.62	0.85	0.26	0.51	1.61	1.70	2.01	0.35	0.16	1.31	0.34	0.00	100.00
Telangana	63.67	0.14	7.31	0.03	0.12	8.38	5.11	6.57	0.13	0.70	0.27	0.66	0.40	0.52	1.63	1.84	0.08	0.45	1.75	0.26	0.00	100.00
Tripura	35.81	0.07	6.22	0.06	0.01	13.31	17.72	4.64	0.70	0.41	0.11	0.00	0.66	1.82	4.22	5.08	0.34	0.26	4.04	4.50	0.00	100.00
Uttarakhand	36.25	0.97	10.44	0.14	0.13	16.73	10.48	6.82	3.09	0.45	0.27	0.82	1.98	0.87	1.85	4.45	2.88	0.00	1.34	0.04	0.00	100.00
Uttar Pradesh	57.60	0.16	6.80	0.11	0.22	17.56	7.50	2.99	1.10	0.10	0.37	0.04	0.26	0.58	0.47	2.05	0.30	0.25	1.50	0.05	0.00	100.00
West Bengal	49.90	0.32	10.37	0.06	0.22	14.28	9.47	5.38	0.74	0.12	0.56	0.00	0.41	0.68	0.97	2.76	0.49	0.21	2.04	1.04	0.00	100.00
Andaman & N. Island	20.68	0.00	8.52	1.28	0.35	23.47	7.11	6.15	0.69	2.89	0.15	0.00	1.65	4.05	17.11	1.43	1.17	0.00	3.30	0.00	0.00	100.00
Chandigarh	5.72	0.00	7.97	0.00	0.00	14.13	13.53	8.10	27.72	0.08	6.06	3.28	2.55	2.26	3.70	0.09	0.37	0.08	2.19	2.17	0.00	100.00
Dadra & Nagar Haveli	14.86	0.00	57.18	0.00	0.07	13.15	3.95	5.59	0.22	0.00	0.00	0.00	0.18	0.00	0.84	1.27	2.69	0.00	0.00	0.00	0.00	100.00
Daman & Diu	25.89	0.00	21.14	0.00	0.00	2.72	30.89	11.31	4.95	0.00	0.00	0.00	0.00	0.42	1.93	0.56	0.19	0.00	0.00	0.00	0.00	100.00
Lakshadweep	30.50	0.00	0.00	0.00	0.00	22.34	0.00	7.42	0.00	0.00	0.00	0.00	0.00	0.00	35.39	0.18	1.05	0.00	3.12	0.00	0.00	100.00
Puduchery	14.63	0.18	17.57	0.00	0.51	26.33	9.57	9.75	2.80	3.46	1.18	0.00	0.87	0.00	0.04	8.40	0.08	0.00	3.44	1.19	0.00	100.00
all-India	**53.20**	**0.42**	**7.34**	**0.23**	**0.18**	**15.42**	**8.51**	**5.20**	**1.28**	**0.22**	**0.52**	**0.08**	**0.38**	**0.66**	**1.19**	**2.37**	**0.49**	**0.22**	**1.75**	**0.36**	**0.00**	**100.00**

Table (27): Percentage distribution of usually working persons (ps+ss) by industry of work (industry sections of NIC-2008) for each State/ UT

rural female

State \ UT	industry sections of NIC-2008																				
	A	**B**	**C**	**D**	**E**	**F**	**G**	**H**	**I**	**J**	**K**	**L**	**M**	**N**	**O**	**P**	**Q**	**R**	**S**	**T**	**U**	**all**
(1)	(2)	(3)	(4)	(5)	(6)	(7)	(8)	(9)	(10)	(11)	(12)	(13)	(14)	(15)	(16)	(17)	(18)	(19)	(20)	(21)	(22)	(23)
Andhra Pradesh	74.08	0.08	7.36	0.00	0.00	4.94	4.73	0.31	2.45	0.00	0.09	0.00	0.17	0.11	0.41	1.58	1.27	0.17	1.74	0.53	0.00	100.00
Arunachal Pradesh	69.05	0.00	7.38	0.49	0.00	0.85	8.07	0.57	2.16	0.00	0.00	0.00	0.00	0.12	0.38	8.69	1.81	0.00	0.28	0.16	0.00	100.00
Assam	49.30	2.47	10.17	0.00	0.00	3.25	2.35	0.35	1.07	0.08	0.17	0.17	0.00	0.00	1.11	17.01	7.35	0.00	0.14	5.00	0.00	100.00
Bihar	75.84	0.00	3.23	0.00	0.00	1.49	2.56	0.00	0.80	0.00	0.00	0.00	0.00	0.00	0.30	14.77	1.00	0.00	0.01	0.00	0.00	100.00
Chhattisgarh	85.05	0.05	2.60	0.00	0.09	5.35	4.22	0.00	0.22	0.00	0.00	0.00	0.00	0.00	0.22	0.72	1.33	0.00	0.00	0.15	0.00	100.00
Delhi	1.18	0.00	1.18	0.00	0.00	0.00	3.95	0.00	0.00	0.00	0.00	0.00	0.00	0.00	0.47	87.64	0.00	0.00	0.00	5.57	0.00	100.00
Goa	19.34	0.00	12.81	0.00	0.00	0.65	32.20	0.00	6.61	0.00	0.87	0.00	0.00	0.00	2.30	10.42	3.32	0.00	7.50	3.97	0.00	100.00
Gujarat	83.01	0.38	4.78	0.00	0.00	1.84	1.45	0.00	0.63	0.00	0.00	0.00	0.10	0.00	1.44	3.74	0.46	0.00	0.82	1.34	0.00	100.00
Haryana	60.70	0.00	8.60	0.04	0.56	5.68	5.04	0.03	0.00	0.79	0.10	0.00	0.00	1.09	0.37	11.47	3.68	0.00	1.13	0.73	0.00	100.00
Himachal Pradesh	84.95	0.00	1.49	0.00	0.14	3.77	1.00	0.08	0.29	0.11	0.18	0.00	0.13	0.00	0.30	5.95	0.38	0.00	0.48	0.74	0.00	100.00
Jammu & Kashmir	80.27	0.00	9.60	0.28	0.00	0.09	0.30	0.00	0.00	0.00	0.00	0.00	0.30	0.00	1.53	4.68	2.77	0.00	0.17	0.00	0.00	100.00
Jharkhand	71.58	1.19	7.76	0.00	0.09	5.84	1.94	0.00	0.56	0.00	0.00	0.00	0.00	0.00	1.45	7.25	1.14	0.00	0.10	1.11	0.00	100.00
Karnataka	73.27	0.08	9.76	0.00	0.00	2.01	4.41	0.13	1.09	0.12	0.06	0.00	0.24	0.00	1.48	5.61	1.20	0.00	0.44	0.10	0.00	100.00
Kerala	26.32	0.04	13.32	0.06	0.13	19.99	7.19	0.57	1.16	0.39	5.17	0.00	0.77	0.14	4.01	11.38	4.84	0.24	1.73	2.54	0.00	100.00
Madhya Pradesh	80.19	0.00	5.51	0.00	0.00	6.51	3.31	0.13	0.16	0.00	0.00	0.00	0.00	0.00	0.17	2.76	0.45	0.00	0.51	0.29	0.00	100.00
Maharashtra	83.77	0.00	4.11	0.00	0.17	0.66	3.57	0.03	0.86	0.06	0.09	0.00	0.00	0.11	0.42	4.06	1.42	0.08	0.42	0.17	0.00	100.00
Manipur	28.68	0.45	25.41	0.00	0.00	2.11	12.43	0.24	1.08	0.00	0.02	0.00	0.52	2.85	0.96	17.37	6.22	0.20	1.23	0.23	0.00	100.00
Meghalaya	59.27	2.29	0.63	0.00	0.00	9.46	7.00	0.00	2.66	0.00	0.20	0.00	0.21	0.85	0.54	6.81	6.39	0.00	2.43	1.26	0.00	100.00
Mizoram	70.66	0.00	2.01	0.00	0.00	0.00	16.83	0.00	0.30	0.00	0.00	0.00	0.00	1.54	0.74	4.41	3.52	0.00	0.00	0.00	0.00	100.00
Nagaland	63.80	0.00	1.74	0.00	0.00	0.00	9.92	0.00	0.00	1.13	0.00	0.00	0.00	7.13	5.60	2.89	5.97	0.00	1.82	0.00	0.00	100.00
Odisha	60.37	0.77	8.71	0.00	0.00	14.63	4.95	0.14	1.22	0.12	0.06	0.00	0.00	0.17	0.65	6.53	1.29	0.00	0.34	0.05	0.00	100.00
Punjab	42.20	0.00	16.41	1.05	0.24	6.33	3.78	0.00	1.31	1.29	0.03	0.00	0.00	0.24	0.81	14.12	3.19	0.00	3.27	5.71	0.00	100.00
Rajasthan	82.40	0.13	3.65	0.28	0.12	6.85	1.76	0.17	0.20	0.00	0.00	0.00	0.15	0.03	0.33	2.87	0.84	0.05	0.19	0.00	0.00	100.00
Sikkim	69.71	0.00	0.65	0.45	0.00	3.79	6.13	0.00	2.64	0.00	0.07	0.00	0.00	0.35	4.45	7.52	3.61	0.00	0.61	0.00	0.00	100.00
Tamilnadu	50.61	0.20	13.95	0.00	0.20	20.48	4.87	0.03	1.58	0.14	0.32	0.00	0.03	0.84	0.97	3.25	1.48	0.06	0.56	0.43	0.00	100.00
Telangana	70.64	0.10	14.13	0.00	0.00	4.81	2.68	0.00	0.19	0.00	0.05	0.00	0.00	0.70	0.37	3.58	0.55	0.00	2.04	0.15	0.00	100.00
Tripura	41.70	0.00	2.71	0.00	0.00	9.68	5.71	0.60	0.14	0.00	0.00	0.00	0.18	0.75	3.94	20.97	6.27	0.71	2.34	4.29	0.00	100.00
Uttarakhand	76.92	1.53	3.17	0.00	0.00	0.80	1.39	0.04	0.36	0.00	0.15	0.00	0.00	0.16	0.88	12.35	0.79	0.29	0.00	1.18	0.00	100.00
Uttar Pradesh	80.53	0.00	7.66	0.00	0.29	1.26	2.50	0.03	0.31	0.00	0.03	0.00	0.06	0.00	0.51	5.37	0.45	0.00	0.95	0.05	0.00	100.00
West Bengal	44.90	0.54	31.65	0.00	0.00	3.14	4.34	0.05	0.55	0.15	0.01	0.00	0.00	0.11	0.75	6.14	1.47	0.00	1.81	4.38	0.00	100.00
Andaman & N. Island	6.97	0.00	5.60	0.00	0.00	16.50	12.96	0.71	3.39	0.00	0.85	0.00	0.00	0.00	20.63	17.22	11.36	0.00	0.29	3.53	0.00	100.00
Chandigarh	0.00	0.00	3.38	0.00	0.00	4.37	18.53	0.71	0.00	0.00	0.00	0.00	0.00	0.00	0.00	0.00	6.61	0.00	0.34	66.06	0.00	100.00
Dadra & Nagar Haveli	70.72	0.00	21.66	0.00	0.00	0.00	0.64	0.00	0.31	0.00	0.00	0.00	0.00	0.12	0.00	2.40	4.07	0.00	0.00	0.09	0.00	100.00
Daman & Diu	23.12	0.00	20.38	0.00	0.00	2.89	23.19	0.00	18.31	0.00	0.00	0.00	0.00	0.00	0.80	9.44	0.00	0.00	0.00	1.87	0.00	100.00
Lakshadweep	0.00	0.00	0.00	0.00	0.00	0.00	0.00	0.00	0.00	0.00	0.00	0.00	0.00	0.00	82.47	14.62	2.90	0.00	0.00	0.00	0.00	100.00
Puduchery	38.51	0.00	34.11	0.00	0.13	8.39	0.63	1.11	0.18	0.00	0.00	0.00	0.00	0.00	0.00	6.95	0.57	0.00	1.24	8.18	0.00	100.00
all-India	**71.06**	**0.22**	**8.96**	**0.05**	**0.10**	**5.98**	**3.54**	**0.10**	**0.80**	**0.08**	**0.20**	**0.00**	**0.08**	**0.18**	**0.74**	**4.90**	**1.36**	**0.04**	**0.81**	**0.79**	**0.00**	**100.00**

Table (27): Percentage distribution of usually working persons (ps+ss) by industry of work (industry sections of NIC-2008) for each State/ UT

rural persons

State \ UT	industry sections of NIC-2008																				
	A	**B**	**C**	**D**	**E**	**F**	**G**	**H**	**I**	**J**	**K**	**L**	**M**	**N**	**O**	**P**	**Q**	**R**	**S**	**T**	**U**	**all**
(1)	(2)	(3)	(4)	(5)	(6)	(7)	(8)	(9)	(10)	(11)	(12)	(13)	(14)	(15)	(16)	(17)	(18)	(19)	(20)	(21)	(22)	(23)
Andhra Pradesh	59.70	0.36	7.19	0.29	0.01	10.33	5.73	5.64	2.08	0.27	0.34	0.09	0.26	0.19	1.37	1.97	1.06	0.12	2.55	0.44	0.00	100.00
Arunachal Pradesh	53.73	0.18	1.99	0.95	0.25	2.60	17.47	6.05	1.22	0.00	0.47	0.00	0.11	0.12	5.57	7.35	0.83	0.00	1.03	0.09	0.00	100.00
Assam	42.47	0.49	10.53	0.03	0.03	13.19	13.40	3.90	1.00	0.05	0.16	0.03	0.18	1.13	1.30	6.11	1.13	0.42	1.35	3.10	0.00	100.00
Bihar	53.12	0.38	4.98	0.09	0.12	17.05	10.49	4.49	1.43	0.14	0.34	0.05	0.32	0.59	0.41	3.38	0.39	0.06	1.65	0.51	0.00	100.00
Chhattisgarh	74.63	0.37	3.63	0.07	0.07	8.92	6.56	1.29	0.35	0.00	0.06	0.00	0.01	0.17	0.75	2.34	0.60	0.02	0.09	0.07	0.00	100.00
Delhi	2.91	0.00	33.02	0.00	0.68	1.97	12.45	19.77	0.81	0.00	0.03	0.00	0.64	2.40	1.44	13.70	1.73	5.33	0.71	2.41	0.00	100.00
Goa	13.09	2.47	13.27	0.00	0.42	6.83	25.29	6.82	9.11	2.75	1.45	0.00	0.25	0.00	4.82	3.45	4.10	0.65	3.89	1.35	0.00	100.00
Gujarat	68.67	0.60	9.10	0.18	0.01	4.75	5.20	3.32	0.75	0.12	0.16	0.00	0.34	0.74	0.95	1.88	0.52	0.02	2.39	0.32	0.00	100.00
Haryana	38.81	0.10	11.62	0.91	0.23	16.56	9.87	6.86	0.76	0.38	1.64	0.50	0.80	0.96	2.60	4.28	1.26	0.01	1.63	0.22	0.00	100.00
Himachal Pradesh	60.73	0.00	4.64	0.30	0.69	13.02	5.10	4.17	0.94	0.18	0.53	0.00	0.32	0.55	1.35	5.00	1.12	0.06	0.90	0.40	0.00	100.00
Jammu & Kashmir	44.59	0.05	8.31	0.49	0.86	16.76	8.72	4.76	1.33	0.35	0.54	0.00	0.30	0.58	4.39	5.78	1.39	0.11	0.65	0.01	0.00	100.00
Jharkhand	51.23	1.18	5.92	0.08	0.18	23.60	6.53	3.80	0.91	0.08	0.32	0.00	0.12	0.12	1.52	3.14	0.33	0.00	0.60	0.35	0.00	100.00
Karnataka	61.57	0.70	7.11	0.19	0.25	8.28	6.56	6.23	1.51	0.14	0.72	0.03	0.40	0.37	1.29	3.09	0.59	0.06	0.86	0.03	0.00	100.00
Kerala	28.42	0.46	10.30	0.34	0.12	20.79	11.92	6.91	2.68	0.76	2.94	0.08	1.06	0.71	2.38	4.50	2.17	0.60	1.93	0.92	0.00	100.00
Madhya Pradesh	71.09	0.18	3.95	0.08	0.00	13.02	4.65	1.59	0.33	0.04	0.11	0.00	0.05	0.21	0.78	1.78	0.66	0.02	1.34	0.13	0.00	100.00
Maharashtra	70.26	0.11	5.44	0.11	0.19	5.25	6.45	3.59	1.30	0.10	0.53	0.06	0.23	0.43	1.08	2.36	0.65	0.20	1.49	0.16	0.00	100.00
Manipur	36.51	0.90	11.40	0.02	0.13	7.48	7.98	5.57	0.80	0.36	0.73	0.00	1.13	4.50	7.13	9.16	3.04	0.21	2.27	0.70	0.00	100.00
Meghalaya	55.57	1.70	1.06	0.08	0.11	14.42	5.93	4.59	2.01	0.13	0.12	0.00	0.09	0.45	1.48	6.95	3.03	0.02	1.74	0.53	0.00	100.00
Mizoram	67.00	0.88	2.99	0.00	0.00	5.47	8.11	2.95	0.08	0.03	0.00	0.00	0.00	0.95	1.73	7.69	1.65	0.00	0.00	0.47	0.00	100.00
Nagaland	47.09	0.00	9.07	1.59	0.73	1.39	6.54	5.38	0.00	0.34	0.00	0.00	0.26	6.51	2.89	9.57	2.52	0.21	5.90	0.00	0.00	100.00
Odisha	50.19	0.79	6.96	0.09	0.12	21.16	8.25	4.13	1.19	0.12	0.30	0.00	0.31	0.40	0.55	3.16	0.70	0.09	1.28	0.21	0.00	100.00
Punjab	38.74	0.12	12.23	0.67	0.34	18.50	8.84	4.54	1.55	0.76	0.37	0.19	0.35	0.10	1.64	4.76	1.41	0.49	2.77	1.65	0.00	100.00
Rajasthan	64.73	0.68	4.63	0.42	0.09	13.11	4.85	3.30	1.05	0.17	0.34	0.00	0.38	0.41	0.78	2.67	0.64	0.45	1.28	0.02	0.00	100.00
Sikkim	54.62	0.00	2.04	0.84	0.19	9.41	4.64	8.45	2.06	0.00	0.03	0.00	0.32	0.29	7.14	6.78	1.79	0.18	1.22	0.00	0.00	100.00
Tamilnadu	43.10	0.17	13.71	0.41	0.29	18.27	7.73	4.88	2.36	0.43	0.64	0.15	0.32	1.30	1.41	2.51	0.80	0.12	1.02	0.37	0.00	100.00
Telangana	66.62	0.12	10.20	0.02	0.07	6.86	4.08	3.78	0.16	0.40	0.18	0.38	0.23	0.60	1.09	2.58	0.28	0.26	1.87	0.21	0.00	100.00
Tripura	36.58	0.06	5.76	0.06	0.01	12.83	16.16	4.11	0.63	0.36	0.10	0.00	0.60	1.68	4.18	7.15	1.12	0.32	3.82	4.47	0.00	100.00
Uttarakhand	45.21	1.10	8.84	0.11	0.10	13.22	8.48	5.32	2.49	0.35	0.25	0.64	1.54	0.71	1.64	6.19	2.42	0.06	1.04	0.29	0.00	100.00
Uttar Pradesh	61.69	0.13	6.95	0.09	0.23	14.66	6.61	2.46	0.96	0.08	0.31	0.03	0.23	0.48	0.48	2.64	0.32	0.21	1.40	0.05	0.00	100.00
West Bengal	48.89	0.37	14.69	0.04	0.18	12.02	8.43	4.30	0.70	0.13	0.45	0.00	0.33	0.56	0.92	3.44	0.69	0.16	1.99	1.72	0.00	100.00
Andaman & N. Island	17.63	0.00	7.87	1.00	0.27	21.92	8.41	4.94	1.29	2.25	0.30	0.00	1.28	3.15	17.89	4.94	3.44	0.00	2.63	0.79	0.00	100.00
Chandigarh	4.79	0.00	7.23	0.00	0.00	12.55	14.34	6.91	23.25	0.07	5.08	2.75	2.14	1.90	3.10	0.07	1.38	0.06	1.90	12.48	0.00	100.00
Dadra & Nagar Haveli	35.74	0.00	43.91	0.00	0.04	8.23	2.71	3.50	0.25	0.00	0.00	0.00	0.11	0.04	0.53	1.70	3.20	0.00	0.00	0.03	0.00	100.00
Daman & Diu	25.59	0.00	21.06	0.00	0.00	2.73	30.07	10.11	6.36	0.00	0.00	0.00	0.00	0.38	1.81	1.50	0.17	0.00	0.00	0.20	0.00	100.00
Lakshadweep	27.22	0.00	0.00	0.00	0.00	19.93	0.00	6.62	0.00	0.00	0.00	0.00	0.00	0.00	40.46	1.74	1.25	0.00	2.78	0.00	0.00	100.00
Puduchery	23.68	0.11	23.84	0.00	0.37	19.53	6.18	6.47	1.81	2.15	0.73	0.00	0.54	0.00	0.03	7.85	0.27	0.00	2.61	3.84	0.00	100.00
all-India	**57.84**	**0.37**	**7.76**	**0.18**	**0.16**	**12.97**	**7.22**	**3.87**	**1.16**	**0.18**	**0.43**	**0.06**	**0.30**	**0.54**	**1.07**	**3.03**	**0.71**	**0.17**	**1.50**	**0.47**	**0.00**	**100.00**

Table (27): Percentage distribution of usually working persons (ps+ss) by industry of work (industry sections of NIC-2008) for each State/ UT

urban **male**

State \ UT	industry sections of NIC-2008																				
	A	**B**	**C**	**D**	**E**	**F**	**G**	**H**	**I**	**J**	**K**	**L**	**M**	**N**	**O**	**P**	**Q**	**R**	**S**	**T**	**U**	**all**
(1)	(2)	(3)	(4)	(5)	(6)	(7)	(8)	(9)	(10)	(11)	(12)	(13)	(14)	(15)	(16)	(17)	(18)	(19)	(20)	(21)	(22)	(23)
Andhra Pradesh	4.86	0.18	17.59	1.26	0.52	14.47	19.58	11.74	4.88	1.50	3.44	1.04	1.32	1.51	3.69	4.62	1.48	0.26	5.44	0.62	0.00	100.00
Arunachal Pradesh	6.39	0.00	2.80	4.18	0.86	8.76	25.31	11.34	2.02	1.00	0.58	0.00	0.80	1.01	22.67	5.41	4.23	0.07	1.98	0.59	0.00	100.00
Assam	6.63	1.66	11.58	0.19	0.21	10.83	31.77	7.19	3.19	0.58	3.63	0.60	1.79	3.26	4.31	5.34	2.72	0.88	1.70	1.94	0.00	100.00
Bihar	8.04	0.00	8.63	0.17	0.40	15.31	29.63	5.87	3.83	0.80	2.80	0.24	2.52	4.35	1.91	4.23	4.48	1.12	4.59	1.09	0.00	100.00
Chhattisgarh	8.56	1.73	16.75	2.17	0.01	13.42	22.73	7.12	3.32	0.71	1.37	0.43	1.78	1.35	4.98	6.20	2.16	1.97	3.06	0.17	0.00	100.00
Delhi	0.29	0.26	23.45	0.56	0.44	7.34	21.68	7.15	4.71	3.30	3.36	0.76	3.39	3.98	4.67	1.99	3.89	0.79	4.45	3.53	0.00	100.00
Goa	4.59	0.54	20.93	1.59	1.15	10.64	18.02	11.25	9.38	0.43	1.40	0.30	1.45	3.31	5.35	3.51	2.87	0.43	2.06	0.79	0.00	100.00
Gujarat	4.02	0.77	38.25	0.69	0.16	6.87	21.51	8.22	0.92	2.09	3.54	0.29	2.61	1.69	1.25	1.91	2.03	0.28	2.46	0.44	0.00	100.00
Haryana	4.91	0.00	30.30	1.02	0.83	10.83	20.63	6.61	2.29	1.62	1.88	1.18	2.48	2.38	4.41	2.97	2.26	0.62	2.49	0.29	0.00	100.00
Himachal Pradesh	4.22	0.00	28.75	0.66	0.90	9.05	19.76	4.67	5.41	2.59	4.64	0.00	1.07	4.69	5.10	4.43	2.84	0.21	0.73	0.29	0.00	100.00
Jammu & Kashmir	4.03	0.11	11.63	1.11	1.39	13.88	29.37	9.88	3.54	0.80	2.60	0.20	1.67	1.43	9.16	4.78	2.40	0.37	1.43	0.22	0.00	100.00
Jharkhand	5.75	4.91	16.87	0.49	1.19	17.63	18.40	7.97	3.58	0.85	4.48	0.65	2.20	1.78	2.27	5.14	1.65	0.11	3.61	0.47	0.00	100.00
Karnataka	4.13	0.23	18.25	0.43	0.31	11.15	20.48	11.21	5.29	9.41	3.62	1.13	1.80	2.25	2.39	2.25	1.32	0.67	3.15	0.55	0.00	100.00
Kerala	11.00	0.20	12.29	0.83	0.44	21.43	19.36	12.00	4.11	2.00	2.74	0.31	2.17	1.60	2.32	2.14	1.45	1.02	2.43	0.18	0.00	100.00
Madhya Pradesh	7.80	1.14	14.95	0.93	0.47	13.09	24.60	8.59	4.22	1.10	1.26	0.57	2.39	2.99	5.05	4.52	1.52	0.35	3.92	0.55	0.00	100.00
Maharashtra	3.09	0.85	21.34	0.63	0.86	9.60	21.05	10.01	3.61	3.61	3.65	0.66	3.63	3.74	3.73	2.96	2.06	0.89	2.55	1.47	0.00	100.00
Manipur	13.20	0.62	9.59	0.01	0.28	12.04	15.31	6.99	0.76	0.86	1.85	0.00	3.14	10.85	10.12	7.95	1.57	0.27	2.81	1.77	0.00	100.00
Meghalaya	4.66	0.44	3.06	0.28	0.00	17.72	20.99	8.35	3.16	2.86	1.98	0.14	0.41	4.18	16.45	6.52	4.21	2.29	2.22	0.07	0.00	100.00
Mizoram	12.13	1.02	8.01	0.19	0.00	13.38	11.77	8.68	1.02	0.10	0.17	0.00	0.43	9.19	19.01	11.38	1.01	0.00	1.69	0.81	0.00	100.00
Nagaland	4.86	0.00	5.87	0.62	0.22	7.20	22.95	9.33	2.29	1.46	1.28	0.00	2.67	20.80	8.44	7.04	1.22	0.00	3.74	0.00	0.00	100.00
Odisha	5.99	2.23	15.77	1.63	0.29	12.27	22.68	11.43	2.75	1.21	2.81	0.16	2.28	2.11	5.62	4.59	1.22	0.21	4.26	0.50	0.00	100.00
Punjab	3.50	0.14	31.33	0.89	0.98	9.26	24.73	6.05	4.29	1.63	2.76	0.71	1.45	1.59	2.54	2.02	1.29	0.55	3.89	0.40	0.00	100.00
Rajasthan	6.18	1.06	17.96	0.66	0.72	13.05	22.38	7.68	3.61	2.25	3.06	0.85	2.56	3.22	2.70	5.74	2.48	0.49	3.12	0.22	0.00	100.00
Sikkim	0.02	0.04	6.75	2.75	0.46	10.53	21.29	16.94	12.13	0.20	1.16	0.23	0.07	1.48	14.65	2.69	4.45	0.31	3.87	0.00	0.00	100.00
Tamilnadu	5.38	0.31	23.95	0.51	0.62	12.06	17.06	10.42	4.41	5.48	3.06	0.54	2.22	2.64	2.37	2.66	1.30	1.33	2.68	0.99	0.00	100.00
Telangana	2.89	1.51	15.45	0.62	0.56	12.79	19.43	9.78	2.97	5.38	2.49	1.39	3.04	3.80	2.59	3.06	2.17	1.38	3.85	4.86	0.00	100.00
Tripura	5.35	0.08	7.68	0.28	0.19	15.95	22.52	11.04	1.52	1.59	1.10	0.00	3.93	2.90	10.32	6.61	1.21	0.09	4.20	3.44	0.00	100.00
Uttarakhand	3.96	0.51	23.78	1.06	1.08	11.93	19.01	8.14	5.20	2.25	1.13	0.54	2.06	2.15	3.33	7.29	2.52	0.82	2.99	0.24	0.00	100.00
Uttar Pradesh	6.97	0.23	23.11	0.42	0.35	11.35	24.46	8.17	3.15	1.28	2.61	0.56	2.60	1.50	3.05	4.12	1.80	0.62	3.40	0.25	0.00	100.00
West Bengal	3.41	0.40	24.15	0.67	0.48	11.75	21.50	11.12	3.75	1.80	1.98	0.41	1.55	2.95	2.47	3.61	1.70	1.16	2.72	2.40	0.00	100.00
Andaman & N. Island	2.91	0.00	6.87	1.29	0.77	16.83	15.59	8.01	8.00	1.27	0.57	0.58	1.52	5.73	25.76	1.75	0.78	0.00	1.31	0.48	0.00	100.00
Chandigarh	0.78	0.20	10.14	0.39	0.00	9.05	16.02	6.74	3.59	8.90	4.38	0.38	4.69	3.03	9.48	9.73	6.33	1.32	3.19	1.64	0.00	100.00
Dadra & Nagar Haveli	0.52	0.00	76.83	0.05	0.97	2.56	2.92	10.17	1.77	0.00	1.48	0.00	0.85	0.37	1.06	0.42	0.00	0.00	0.00	0.02	0.00	100.00
Daman & Diu	0.00	0.00	68.63	0.00	0.00	4.25	15.53	0.00	0.47	0.00	0.00	0.12	0.00	1.18	7.75	0.00	2.08	0.00	0.00	0.00	0.00	100.00
Lakshadweep	33.55	0.00	4.50	3.45	0.00	18.26	6.64	8.02	2.64	0.00	0.00	0.00	0.00	2.28	10.21	5.87	1.39	0.00	3.20	0.00	0.00	100.00
Puduchery	9.19	0.00	16.79	0.64	0.08	11.39	16.72	7.05	1.55	5.15	4.56	0.52	3.11	5.80	7.46	2.92	4.15	0.54	2.08	0.30	0.00	100.00
all-India	**4.93**	**0.64**	**21.89**	**0.69**	**0.53**	**11.56**	**21.53**	**9.27**	**3.67**	**2.97**	**2.91**	**0.64**	**2.44**	**2.66**	**3.22**	**3.41**	**1.97**	**0.77**	**3.19**	**1.13**	**0.00**	**100.00**

Table (27): Percentage distribution of usually working persons (ps+ss) by industry of work (industry sections of NIC-2008) for each State/ UT

urban female

State \ UT	industry sections of NIC-2008																					
	A	**B**	**C**	**D**	**E**	**F**	**G**	**H**	**I**	**J**	**K**	**L**	**M**	**N**	**O**	**P**	**Q**	**R**	**S**	**T**	**U**	**all**
(1)	(2)	(3)	(4)	(5)	(6)	(7)	(8)	(9)	(10)	(11)	(12)	(13)	(14)	(15)	(16)	(17)	(18)	(19)	(20)	(21)	(22)	(23)
Andhra Pradesh	7.64	0.00	23.47	0.41	0.73	6.48	14.05	0.69	5.25	0.65	0.75	0.16	0.16	0.29	2.85	14.10	6.21	0.00	6.59	9.52	0.00	100.00
Arunachal Pradesh	10.31	0.00	0.20	3.22	1.00	0.92	13.76	3.05	0.12	0.75	0.00	0.00	0.00	0.82	26.55	24.17	11.35	0.00	0.00	3.77	0.00	100.00
Assam	2.17	1.34	5.45	0.00	0.00	0.93	11.56	2.79	1.66	1.66	3.09	1.95	4.52	2.84	2.14	36.21	9.60	0.00	1.17	10.94	0.00	100.00
Bihar	9.55	0.00	6.09	0.00	0.00	1.99	12.76	0.00	0.97	0.58	3.03	0.00	2.04	5.90	4.95	29.17	9.58	0.00	10.61	2.78	0.00	100.00
Chhattisgarh	18.67	0.00	11.10	0.41	0.00	7.84	15.35	0.24	4.61	0.00	0.81	0.00	0.41	0.37	3.04	17.65	5.41	0.11	9.26	4.71	0.00	100.00
Delhi	0.00	0.00	18.21	0.00	0.00	0.02	11.57	0.15	1.59	2.07	5.22	0.00	2.56	5.93	5.59	13.74	7.29	1.10	8.08	16.85	0.00	100.00
Goa	7.48	0.00	10.72	0.45	0.00	0.85	19.49	0.84	2.60	0.72	4.64	0.00	4.34	0.66	6.28	13.96	3.34	2.04	6.77	14.83	0.00	100.00
Gujarat	10.29	0.00	36.41	0.00	0.00	2.09	7.51	0.93	1.25	1.88	9.98	0.00	2.16	0.92	1.01	11.69	4.84	0.22	4.00	4.82	0.00	100.00
Haryana	4.96	0.00	20.61	0.00	0.00	1.37	7.24	0.00	0.52	3.19	5.63	2.09	0.60	0.15	6.34	25.89	7.16	0.00	6.38	7.88	0.00	100.00
Himachal Pradesh	23.97	0.00	24.59	0.00	1.33	1.76	11.24	0.00	4.11	0.00	2.92	0.00	1.75	0.00	1.63	17.38	5.85	1.49	0.75	1.25	0.00	100.00
Jammu & Kashmir	24.05	0.00	18.77	0.14	1.04	2.19	2.82	0.09	0.41	0.11	0.78	0.00	0.06	0.90	4.69	31.86	10.30	0.02	1.06	0.72	0.00	100.00
Jharkhand	12.19	2.99	5.84	0.00	1.65	12.34	7.09	0.47	2.23	0.32	3.41	1.46	0.00	1.26	0.83	17.58	5.54	0.00	13.96	10.84	0.00	100.00
Karnataka	5.95	0.19	26.67	0.18	0.00	2.43	9.27	1.06	4.49	8.80	2.34	0.55	1.85	1.48	1.10	16.02	4.16	0.17	5.36	7.92	0.00	100.00
Kerala	9.68	0.14	16.53	0.39	0.42	9.87	11.76	1.65	3.55	3.17	6.06	0.00	2.64	0.95	3.16	14.97	8.27	0.48	1.55	4.76	0.00	100.00
Madhya Pradesh	12.60	0.00	25.55	0.00	0.00	4.70	10.36	0.43	4.89	0.46	0.69	0.00	0.52	0.40	4.69	18.71	4.09	0.00	4.34	7.56	0.00	100.00
Maharashtra	5.44	0.02	19.61	0.18	0.33	3.06	10.71	1.12	2.94	4.35	5.48	0.28	3.60	2.36	2.21	11.70	6.41	0.40	4.82	14.99	0.00	100.00
Manipur	6.88	0.72	23.86	0.00	0.00	1.12	18.38	0.36	2.70	0.33	0.67	0.03	1.05	6.75	1.95	21.28	10.43	0.11	2.53	0.84	0.00	100.00
Meghalaya	10.64	0.96	2.18	0.12	0.00	0.00	15.70	0.36	7.20	0.00	0.59	0.00	2.28	1.80	14.57	15.46	18.64	0.00	2.49	7.02	0.00	100.00
Mizoram	6.18	0.21	9.04	0.00	0.00	0.45	43.00	0.00	2.76	0.17	0.00	0.00	0.60	11.04	6.54	13.33	4.52	0.00	1.98	0.19	0.00	100.00
Nagaland	5.71	0.00	1.72	0.00	0.00	1.12	27.76	0.00	0.00	0.00	1.15	0.00	2.36	19.47	1.61	22.52	11.94	0.00	4.65	0.00	0.00	100.00
Odisha	9.19	1.26	14.35	0.40	0.00	14.09	9.03	3.55	4.00	0.00	0.73	0.00	1.29	1.30	2.28	19.19	6.62	0.99	1.91	9.82	0.00	100.00
Punjab	2.84	0.00	24.32	0.62	1.43	5.05	8.84	0.00	0.80	0.34	0.87	0.00	1.69	0.69	3.41	24.79	5.92	0.18	5.88	12.33	0.00	100.00
Rajasthan	21.96	0.00	18.24	0.00	2.59	3.55	6.58	1.19	1.39	0.78	1.16	0.13	0.89	1.88	2.38	24.59	4.52	0.18	4.57	3.43	0.00	100.00
Sikkim	4.91	0.00	8.55	0.35	0.00	4.07	18.54	1.12	24.30	0.00	0.94	1.09	0.84	1.05	12.20	16.24	3.56	1.38	0.87	0.00	0.00	100.00
Tamilnadu	8.35	0.09	29.02	0.28	0.11	4.77	13.54	0.35	3.13	4.40	2.14	0.14	2.16	2.10	1.67	12.69	3.61	0.27	2.98	8.20	0.00	100.00
Telangana	2.96	0.08	24.64	0.59	0.19	8.71	9.19	1.31	1.97	5.72	2.31	0.32	1.71	0.96	1.21	10.84	6.68	0.00	3.72	16.89	0.00	100.00
Tripura	3.81	0.00	16.49	0.00	0.00	1.23	9.25	0.00	1.64	0.80	0.82	0.00	1.99	3.94	12.35	29.41	5.41	1.84	2.71	8.32	0.00	100.00
Uttarakhand	4.82	0.00	24.12	0.00	0.00	0.00	17.39	0.00	4.27	0.00	0.86	0.00	5.00	0.08	4.83	27.86	5.87	0.13	2.63	2.14	0.00	100.00
Uttar Pradesh	15.02	0.00	24.55	0.00	0.24	1.25	6.84	0.91	3.52	0.57	1.66	0.00	0.74	0.97	3.46	23.19	3.75	0.00	4.00	9.32	0.00	100.00
West Bengal	1.81	0.38	35.96	0.09	0.10	1.00	10.05	0.54	3.46	1.07	0.92	0.00	0.84	1.26	1.55	14.11	3.46	0.02	5.05	18.34	0.00	100.00
Andaman & N. Island	2.95	0.00	3.64	0.00	0.00	1.74	24.64	0.80	2.50	3.81	0.91	0.00	2.98	0.00	22.55	16.89	3.03	0.00	0.00	13.57	0.00	100.00
Chandigarh	0.00	0.00	3.03	0.00	0.00	0.00	6.02	1.86	0.84	9.76	5.84	0.00	2.63	10.46	0.00	34.20	9.95	0.12	1.80	13.50	0.00	100.00
Dadra & Nagar Haveli	13.46	0.00	62.23	0.00	0.00	0.00	3.28	0.00	0.42	0.00	0.00	0.00	13.67	0.00	0.00	0.63	0.27	0.00	0.30	5.73	0.00	100.00
Daman & Diu	0.00	0.00	79.72	0.00	0.00	0.00	13.09	0.00	0.00	0.00	0.00	0.00	0.00	7.19	0.00	0.00	0.00	0.00	0.00	0.00	0.00	100.00
Lakshadweep	9.85	0.00	13.93	0.00	0.00	0.00	0.00	0.00	0.00	0.00	0.00	0.00	0.00	0.00	4.62	57.99	13.61	0.00	0.00	0.00	0.00	100.00
Puduchery	3.77	0.00	23.82	0.00	0.00	4.05	10.47	0.00	3.09	5.98	0.78	0.00	1.22	1.48	1.53	18.69	11.33	1.06	2.84	9.89	0.00	100.00
all-India	**7.81**	**0.15**	**24.46**	**0.20**	**0.32**	**4.05**	**10.66**	**0.80**	**3.09**	**2.82**	**3.13**	**0.19**	**1.79**	**1.64**	**2.52**	**15.74**	**5.35**	**0.24**	**4.62**	**10.41**	**0.00**	**100.00**

Table (27): Percentage distribution of usually working persons (ps+ss) by industry of work (industry sections of NIC-2008) for each State/ UT

urban persons

State \ UT	industry sections of NIC-2008																				
	A	**B**	**C**	**D**	**E**	**F**	**G**	**H**	**I**	**J**	**K**	**L**	**M**	**N**	**O**	**P**	**Q**	**R**	**S**	**T**	**U**	**all**
(1)	(2)	(3)	(4)	(5)	(6)	(7)	(8)	(9)	(10)	(11)	(12)	(13)	(14)	(15)	(16)	(17)	(18)	(19)	(20)	(21)	(22)	(23)
Andhra Pradesh	5.61	0.13	19.18	1.03	0.58	12.32	18.09	8.77	4.98	1.27	2.71	0.80	1.01	1.18	3.46	7.17	2.75	0.19	5.75	3.02	0.00	100.00
Arunachal Pradesh	6.93	0.00	2.44	4.04	0.88	7.68	23.71	10.19	1.76	0.97	0.50	0.00	0.69	0.98	23.20	8.00	5.22	0.06	1.71	1.03	0.00	100.00
Assam	6.01	1.62	10.73	0.17	0.18	9.46	28.98	6.58	2.98	0.73	3.56	0.78	2.17	3.20	4.01	9.61	3.67	0.76	1.62	3.18	0.00	100.00
Bihar	8.16	0.00	8.43	0.16	0.37	14.26	28.30	5.41	3.60	0.78	2.82	0.22	2.48	4.47	2.15	6.19	4.88	1.03	5.07	1.22	0.00	100.00
Chhattisgarh	11.31	1.26	15.22	1.69	0.01	11.90	20.73	5.25	3.67	0.52	1.21	0.32	1.41	1.08	4.45	9.31	3.04	1.46	4.75	1.40	0.00	100.00
Delhi	0.25	0.22	22.59	0.47	0.37	6.14	20.02	6.00	4.19	3.10	3.67	0.63	3.25	4.30	4.82	3.92	4.45	0.84	5.05	5.73	0.00	100.00
Goa	5.41	0.39	18.06	1.27	0.83	7.88	18.43	8.32	7.47	0.51	2.31	0.22	2.26	2.57	5.61	6.45	3.00	0.89	3.38	4.74	0.00	100.00
Gujarat	5.08	0.64	37.94	0.58	0.14	6.07	19.16	6.99	0.97	2.06	4.62	0.24	2.53	1.56	1.21	3.55	2.50	0.27	2.71	1.17	0.00	100.00
Haryana	4.92	0.00	28.56	0.83	0.68	9.14	18.23	5.43	1.97	1.90	2.55	1.34	2.14	1.98	4.76	7.08	3.13	0.51	3.19	1.65	0.00	100.00
Himachal Pradesh	9.23	0.00	27.69	0.49	1.00	7.20	17.60	3.49	5.08	1.93	4.20	0.00	1.25	3.50	4.22	7.71	3.61	0.53	0.73	0.53	0.00	100.00
Jammu & Kashmir	7.45	0.09	12.85	0.95	1.33	11.88	24.83	8.21	3.00	0.68	2.29	0.17	1.40	1.34	8.40	9.41	3.75	0.31	1.37	0.30	0.00	100.00
Jharkhand	6.74	4.62	15.19	0.42	1.26	16.82	16.67	6.83	3.38	0.77	4.31	0.77	1.86	1.70	2.05	7.04	2.24	0.09	5.19	2.05	0.00	100.00
Karnataka	4.50	0.22	19.94	0.38	0.24	9.39	18.22	9.16	5.13	9.28	3.36	1.01	1.81	2.09	2.13	5.03	1.90	0.57	3.59	2.04	0.00	100.00
Kerala	10.61	0.19	13.55	0.70	0.43	18.00	17.11	8.93	3.94	2.35	3.72	0.22	2.31	1.40	2.57	5.94	3.47	0.86	2.17	1.54	0.00	100.00
Madhya Pradesh	8.70	0.93	16.93	0.76	0.38	11.52	21.94	7.07	4.35	0.98	1.15	0.46	2.04	2.50	4.98	7.17	2.00	0.28	4.00	1.86	0.00	100.00
Maharashtra	3.60	0.67	20.96	0.53	0.75	8.18	18.81	8.08	3.47	3.77	4.05	0.57	3.63	3.44	3.40	4.86	3.00	0.78	3.04	4.40	0.00	100.00
Manipur	11.32	0.65	13.84	0.01	0.20	8.79	16.22	5.02	1.34	0.70	1.50	0.01	2.51	9.63	7.69	11.92	4.21	0.22	2.73	1.50	0.00	100.00
Meghalaya	6.53	0.60	2.78	0.23	0.00	12.18	19.34	5.85	4.43	1.96	1.55	0.09	1.00	3.43	15.86	9.32	8.73	1.57	2.30	2.25	0.00	100.00
Mizoram	10.22	0.76	8.34	0.13	0.00	9.22	21.81	5.89	1.58	0.12	0.11	0.00	0.49	9.79	15.00	12.01	2.14	0.00	1.78	0.61	0.00	100.00
Nagaland	4.99	0.00	5.25	0.52	0.19	6.29	23.67	7.93	1.95	1.24	1.26	0.00	2.63	20.60	7.42	9.36	2.83	0.00	3.88	0.00	0.00	100.00
Odisha	6.62	2.04	15.49	1.39	0.23	12.63	19.98	9.87	2.99	0.97	2.40	0.12	2.09	1.95	4.95	7.48	2.29	0.36	3.79	2.35	0.00	100.00
Punjab	3.39	0.11	30.12	0.84	1.06	8.54	21.99	5.00	3.69	1.41	2.43	0.59	1.49	1.44	2.69	5.94	2.09	0.48	4.23	2.46	0.00	100.00
Rajasthan	8.81	0.89	18.01	0.55	1.04	11.46	19.74	6.59	3.24	2.00	2.74	0.73	2.28	3.00	2.64	8.89	2.82	0.44	3.37	0.76	0.00	100.00
Sikkim	1.33	0.03	7.23	2.10	0.33	8.80	20.55	12.71	15.38	0.15	1.10	0.46	0.27	1.37	14.00	6.31	4.21	0.60	3.06	0.00	0.00	100.00
Tamilnadu	6.24	0.25	25.41	0.44	0.47	9.96	16.04	7.52	4.05	5.17	2.79	0.42	2.20	2.49	2.17	5.55	1.97	1.02	2.77	3.07	0.00	100.00
Telangana	2.90	1.19	17.55	0.61	0.48	11.85	17.08	7.84	2.74	5.45	2.45	1.15	2.73	3.15	2.27	4.84	3.20	1.06	3.82	7.62	0.00	100.00
Tripura	5.08	0.07	9.27	0.23	0.16	13.29	20.12	9.04	1.54	1.45	1.05	0.00	3.58	3.09	10.68	10.73	1.97	0.41	3.93	4.32	0.00	100.00
Uttarakhand	4.07	0.45	23.83	0.92	0.94	10.37	18.80	7.08	5.08	1.96	1.09	0.47	2.45	1.87	3.53	9.98	2.96	0.73	2.94	0.49	0.00	100.00
Uttar Pradesh	7.94	0.20	23.28	0.37	0.34	10.14	22.36	7.30	3.19	1.19	2.49	0.49	2.38	1.43	3.10	6.40	2.03	0.55	3.47	1.33	0.00	100.00
West Bengal	3.01	0.39	27.10	0.52	0.38	9.06	18.64	8.48	3.68	1.62	1.71	0.31	1.37	2.53	2.24	6.24	2.14	0.88	3.30	6.39	0.00	100.00
Andaman & N. Island	2.92	0.00	6.32	1.07	0.64	14.24	17.14	6.77	7.05	1.70	0.63	0.48	1.77	4.74	25.20	4.35	1.17	0.00	1.08	2.73	0.00	100.00
Chandigarh	0.60	0.15	8.54	0.31	0.00	7.01	13.77	5.64	2.97	9.10	4.71	0.30	4.23	4.70	7.35	15.24	7.14	1.05	2.88	4.31	0.00	100.00
Dadra & Nagar Haveli	1.99	0.00	75.17	0.05	0.86	2.27	2.96	9.02	1.62	0.00	1.31	0.00	2.30	0.33	0.94	0.45	0.03	0.00	0.04	0.67	0.00	100.00
Daman & Diu	0.00	0.00	70.41	0.00	0.00	3.57	15.14	0.00	0.39	0.00	0.00	0.10	0.00	2.14	6.51	0.00	1.75	0.00	0.00	0.00	0.00	100.00
Lakshadweep	29.23	0.00	6.22	2.82	0.00	14.93	5.43	6.56	2.15	0.00	0.00	0.00	0.00	1.86	9.19	15.37	3.62	0.00	2.61	0.00	0.00	100.00
Puduchery	7.62	0.00	18.82	0.45	0.05	9.27	14.91	5.01	1.99	5.39	3.47	0.37	2.57	4.55	5.74	7.48	6.22	0.69	2.30	3.07	0.00	100.00
all-India	**5.53**	**0.54**	**22.43**	**0.59**	**0.49**	**10.00**	**19.28**	**7.52**	**3.55**	**2.94**	**2.95**	**0.55**	**2.30**	**2.44**	**3.07**	**5.96**	**2.67**	**0.66**	**3.49**	**3.05**	**0.00**	**100.00**

Table (27): Percentage distribution of usually working persons (ps+ss) by industry of work (industry sections of NIC-2008) for each State/ UT

rural+urban **male**

	industry sections of NIC-2008																					
State \ UT	**A**	**B**	**C**	**D**	**E**	**F**	**G**	**H**	**I**	**J**	**K**	**L**	**M**	**N**	**O**	**P**	**Q**	**R**	**S**	**T**	**U**	**all**
(1)	(2)	(3)	(4)	(5)	(6)	(7)	(8)	(9)	(10)	(11)	(12)	(13)	(14)	(15)	(16)	(17)	(18)	(19)	(20)	(21)	(22)	(23)
Andhra Pradesh	35.66	0.42	10.49	0.73	0.18	14.04	10.65	9.95	2.82	0.78	1.46	0.44	0.64	0.66	2.54	3.00	1.10	0.15	3.84	0.46	0.00	100.00
Arunachal Pradesh	43.92	0.18	1.23	1.52	0.38	3.84	20.22	7.76	1.19	0.15	0.57	0.00	0.23	0.26	9.05	6.83	1.20	0.01	1.30	0.15	0.00	100.00
Assam	38.06	0.35	10.68	0.05	0.05	14.27	16.66	4.69	1.20	0.10	0.50	0.06	0.36	1.49	1.62	4.59	0.46	0.52	1.55	2.73	0.00	100.00
Bihar	47.87	0.36	5.40	0.10	0.16	17.66	12.64	4.84	1.68	0.21	0.58	0.07	0.54	0.96	0.55	2.89	0.74	0.16	2.00	0.59	0.00	100.00
Chhattisgarh	56.51	0.81	6.65	0.50	0.04	11.74	10.89	3.09	0.97	0.13	0.33	0.08	0.35	0.49	1.83	3.95	0.49	0.40	0.70	0.04	0.00	100.00
Delhi	0.41	0.25	24.05	0.54	0.46	7.15	21.38	7.79	4.56	3.17	3.23	0.73	3.28	3.93	4.55	1.92	3.82	1.00	4.31	3.46	0.00	100.00
Goa	6.69	1.56	18.33	1.03	0.95	10.17	19.60	10.65	9.63	1.62	1.50	0.20	1.07	2.16	5.51	2.52	3.41	0.60	2.20	0.63	0.00	100.00
Gujarat	38.61	0.71	22.28	0.43	0.07	6.16	12.81	5.98	0.84	0.98	1.63	0.13	1.35	1.27	0.99	1.57	1.17	0.13	2.69	0.20	0.00	100.00
Haryana	24.57	0.08	18.42	1.05	0.40	15.85	14.14	7.57	1.37	0.76	1.90	0.79	1.47	1.43	3.48	2.99	1.32	0.22	1.99	0.19	0.00	100.00
Himachal Pradesh	36.11	0.00	9.63	0.56	1.14	19.68	9.82	7.36	1.92	0.49	1.24	0.00	0.54	1.41	2.55	4.22	1.88	0.12	1.20	0.12	0.00	100.00
Jammu & Kashmir	23.59	0.08	8.51	0.69	1.28	22.16	15.91	7.51	2.26	0.57	1.15	0.04	0.58	0.96	6.38	5.97	1.10	0.20	0.99	0.06	0.00	100.00
Jharkhand	36.08	1.96	7.73	0.19	0.42	27.18	10.28	5.71	1.57	0.26	1.29	0.14	0.59	0.50	1.70	2.44	0.39	0.02	1.37	0.17	0.00	100.00
Karnataka	37.18	0.66	10.75	0.32	0.33	10.76	12.32	9.47	3.04	3.66	1.97	0.46	0.97	1.16	1.66	2.22	0.73	0.30	1.82	0.22	0.00	100.00
Kerala	20.97	0.44	10.47	0.64	0.27	21.28	16.48	10.79	3.70	1.42	2.30	0.21	1.64	1.25	1.95	1.73	1.19	0.88	2.21	0.18	0.00	100.00
Madhya Pradesh	53.16	0.47	6.17	0.30	0.11	14.89	9.86	3.70	1.32	0.31	0.42	0.14	0.64	0.95	1.99	2.16	0.92	0.10	2.20	0.18	0.00	100.00
Maharashtra	38.71	0.45	12.36	0.35	0.47	8.37	13.29	7.27	2.38	1.55	1.94	0.33	1.70	1.89	2.36	2.12	1.01	0.52	2.24	0.70	0.00	100.00
Manipur	31.92	0.93	7.57	0.02	0.20	10.02	8.95	7.22	0.72	0.59	1.21	0.00	1.83	6.65	9.42	6.88	1.88	0.23	2.66	1.10	0.00	100.00
Meghalaya	46.16	1.17	1.61	0.16	0.16	17.95	7.37	7.95	1.77	0.59	0.34	0.02	0.06	0.72	4.15	6.98	1.12	0.34	1.38	0.01	0.00	100.00
Mizoram	43.37	1.12	5.29	0.08	0.00	9.88	7.87	5.94	0.42	0.06	0.07	0.00	0.18	4.27	9.14	9.90	1.00	0.00	0.70	0.71	0.00	100.00
Nagaland	31.64	0.00	9.89	1.69	0.76	3.31	10.26	7.71	0.63	0.46	0.35	0.00	0.98	10.29	3.79	10.42	1.37	0.20	6.25	0.00	0.00	100.00
Odisha	40.73	1.00	7.76	0.34	0.18	21.71	11.33	6.35	1.41	0.28	0.74	0.02	0.70	0.72	1.28	2.41	0.61	0.13	1.99	0.30	0.00	100.00
Punjab	23.88	0.15	19.40	0.70	0.61	16.50	16.05	5.81	2.70	1.04	1.39	0.43	0.85	0.69	2.13	2.29	1.10	0.58	3.15	0.56	0.00	100.00
Rajasthan	43.05	0.98	8.41	0.54	0.24	15.47	10.50	5.61	2.03	0.76	1.17	0.22	1.03	1.28	1.44	3.38	1.03	0.62	2.16	0.08	0.00	100.00
Sikkim	31.86	0.01	4.05	1.57	0.35	12.43	8.65	14.93	4.63	0.06	0.33	0.07	0.41	0.60	10.56	5.27	1.66	0.31	2.26	0.00	0.00	100.00
Tamilnadu	22.71	0.23	18.45	0.60	0.48	14.57	13.12	9.18	3.60	2.91	1.89	0.39	1.32	2.10	2.02	2.32	0.80	0.71	1.96	0.64	0.00	100.00
Telangana	37.45	0.73	10.82	0.29	0.31	10.28	11.29	7.95	1.36	2.72	1.23	0.98	1.54	1.94	2.04	2.37	0.98	0.85	2.66	2.24	0.00	100.00
Tripura	30.72	0.07	6.46	0.10	0.04	13.75	18.53	5.71	0.84	0.61	0.28	0.00	1.21	2.00	5.23	5.33	0.49	0.24	4.07	4.32	0.00	100.00
Uttarakhand	27.01	0.84	14.26	0.40	0.40	15.36	12.92	7.19	3.70	0.97	0.52	0.74	2.00	1.23	2.27	5.26	2.78	0.23	1.81	0.10	0.00	100.00
Uttar Pradesh	45.98	0.17	10.54	0.18	0.25	16.14	11.40	4.18	1.57	0.37	0.88	0.16	0.80	0.79	1.06	2.52	0.64	0.34	1.94	0.09	0.00	100.00
West Bengal	35.67	0.35	14.59	0.24	0.30	13.50	13.15	7.14	1.66	0.64	1.00	0.13	0.76	1.37	1.43	3.02	0.86	0.50	2.25	1.46	0.00	100.00
Andaman & N. Island	12.66	0.00	7.77	1.28	0.54	20.47	10.94	6.99	3.99	2.16	0.34	0.26	1.59	4.81	21.01	1.57	0.99	0.00	2.40	0.22	0.00	100.00
Chandigarh	1.03	0.19	10.03	0.37	0.00	9.31	15.89	6.81	4.82	8.46	4.47	0.53	4.59	2.99	9.19	9.24	6.03	1.26	3.14	1.67	0.00	100.00
Dadra & Nagar Haveli	6.56	0.00	68.55	0.03	0.59	7.02	3.35	8.24	1.12	0.00	0.86	0.00	0.57	0.21	0.97	0.78	1.13	0.00	0.00	0.01	0.00	100.00
Daman & Diu	4.33	0.00	60.69	0.00	0.00	3.99	18.10	1.89	1.22	0.00	0.00	0.10	0.00	1.05	6.78	0.09	1.76	0.00	0.00	0.00	0.00	100.00
Lakshadweep	32.80	0.00	3.39	2.61	0.00	19.26	5.01	7.88	1.99	0.00	0.00	0.00	0.00	1.72	16.38	4.47	1.31	0.00	3.18	0.00	0.00	100.00
Puduchery	11.22	0.07	17.08	0.40	0.24	16.97	14.05	8.06	2.01	4.52	3.30	0.33	2.28	3.64	4.69	4.97	2.63	0.34	2.59	0.63	0.00	100.00
all-India	**38.33**	**0.49**	**11.82**	**0.37**	**0.29**	**14.23**	**12.52**	**6.45**	**2.02**	**1.06**	**1.25**	**0.25**	**1.01**	**1.27**	**1.82**	**2.69**	**0.94**	**0.39**	**2.19**	**0.60**	**0.00**	**100.00**

Table (27): Percentage distribution of usually working persons (ps+ss) by industry of work (industry sections of NIC-2008) for each State/ UT

rural+urban **female**

State \ UT	industry sections of NIC-2008																					
	A	**B**	**C**	**D**	**E**	**F**	**G**	**H**	**I**	**J**	**K**	**L**	**M**	**N**	**O**	**P**	**Q**	**R**	**S**	**T**	**U**	**all**
(1)	(2)	(3)	(4)	(5)	(6)	(7)	(8)	(9)	(10)	(11)	(12)	(13)	(14)	(15)	(16)	(17)	(18)	(19)	(20)	(21)	(22)	(23)
Andhra Pradesh	59.92	0.06	10.79	0.09	0.16	5.27	6.71	0.39	3.05	0.14	0.23	0.03	0.17	0.15	0.93	4.25	2.32	0.13	2.77	2.45	0.00	100.00
Arunachal Pradesh	61.33	0.00	6.44	0.85	0.13	0.86	8.82	0.90	1.89	0.10	0.00	0.00	0.00	0.21	3.82	10.72	3.06	0.00	0.24	0.64	0.00	100.00
Assam	44.30	2.35	9.67	0.00	0.00	3.00	3.33	0.61	1.14	0.25	0.48	0.36	0.48	0.30	1.22	19.05	7.59	0.00	0.25	5.63	0.00	100.00
Bihar	66.79	0.00	3.62	0.00	0.00	1.55	3.95	0.00	0.83	0.08	0.41	0.00	0.28	0.81	0.93	16.74	2.17	0.00	1.46	0.38	0.00	100.00
Chhattisgarh	77.65	0.04	3.55	0.05	0.08	5.63	5.46	0.03	0.71	0.00	0.09	0.00	0.05	0.04	0.53	2.61	1.78	0.01	1.03	0.65	0.00	100.00
Delhi	0.04	0.00	17.60	0.00	0.00	0.02	11.30	0.14	1.53	2.00	5.03	0.00	2.47	5.71	5.41	16.41	7.03	1.06	7.79	16.45	0.00	100.00
Goa	11.65	0.00	11.46	0.29	0.00	0.78	23.96	0.55	4.01	0.47	3.31	0.00	2.81	0.43	4.88	12.71	3.33	1.32	7.03	11.01	0.00	100.00
Gujarat	58.85	0.25	15.29	0.00	0.00	1.93	3.47	0.31	0.84	0.63	3.31	0.00	0.78	0.30	1.30	6.38	1.92	0.07	1.88	2.50	0.00	100.00
Haryana	38.79	0.00	13.32	0.03	0.34	3.98	5.91	0.02	0.20	1.73	2.28	0.82	0.23	0.72	2.72	17.14	5.05	0.00	3.19	3.54	0.00	100.00
Himachal Pradesh	82.19	0.00	2.54	0.00	0.19	3.68	1.46	0.08	0.46	0.10	0.31	0.00	0.21	0.00	0.36	6.47	0.63	0.07	0.49	0.77	0.00	100.00
Jammu & Kashmir	74.42	0.00	10.55	0.26	0.11	0.31	0.57	0.01	0.04	0.01	0.08	0.00	0.28	0.10	1.86	7.51	3.55	0.00	0.26	0.07	0.00	100.00
Jharkhand	64.30	1.41	7.52	0.00	0.28	6.64	2.57	0.06	0.76	0.04	0.42	0.18	0.00	0.15	1.38	8.52	1.68	0.00	1.79	2.31	0.00	100.00
Karnataka	52.95	0.12	14.86	0.05	0.00	2.14	5.88	0.41	2.12	2.74	0.75	0.17	0.72	0.45	1.37	8.76	2.10	0.05	1.92	2.46	0.00	100.00
Kerala	18.99	0.09	14.73	0.21	0.26	15.53	9.21	1.04	2.21	1.61	5.57	0.00	1.59	0.49	3.64	12.96	6.35	0.35	1.65	3.52	0.00	100.00
Madhya Pradesh	69.12	0.00	8.79	0.00	0.00	6.21	4.47	0.18	0.93	0.08	0.11	0.00	0.09	0.07	0.91	5.37	1.04	0.00	1.14	1.48	0.00	100.00
Maharashtra	61.73	0.01	8.47	0.05	0.21	1.33	5.58	0.33	1.44	1.27	1.60	0.08	1.01	0.75	0.92	6.21	2.82	0.17	1.66	4.34	0.00	100.00
Manipur	21.46	0.54	24.90	0.00	0.00	1.78	14.40	0.28	1.62	0.11	0.24	0.01	0.69	4.14	1.29	18.66	7.62	0.17	1.66	0.44	0.00	100.00
Meghalaya	54.73	2.16	0.78	0.01	0.00	8.58	7.82	0.03	3.08	0.00	0.23	0.00	0.40	0.94	1.85	7.62	7.53	0.00	2.44	1.79	0.00	100.00
Mizoram	38.91	0.10	5.47	0.00	0.00	0.22	29.71	0.00	1.51	0.09	0.00	0.00	0.30	6.22	3.60	8.80	4.01	0.00	0.97	0.10	0.00	100.00
Nagaland	53.75	0.00	1.74	0.00	0.00	0.19	13.00	0.00	0.00	0.94	0.20	0.00	0.41	9.26	4.91	6.28	7.00	0.00	2.31	0.00	0.00	100.00
Odisha	54.56	0.83	9.35	0.05	0.00	14.56	5.42	0.53	1.53	0.11	0.14	0.00	0.15	0.30	0.84	7.96	1.89	0.11	0.52	1.16	0.00	100.00
Punjab	27.67	0.00	19.33	0.89	0.68	5.86	5.65	0.00	1.12	0.94	0.34	0.00	0.62	0.41	1.77	18.06	4.20	0.06	4.23	8.16	0.00	100.00
Rajasthan	75.20	0.12	5.38	0.24	0.41	6.46	2.34	0.29	0.34	0.09	0.14	0.02	0.23	0.25	0.57	5.46	1.27	0.06	0.71	0.41	0.00	100.00
Sikkim	58.25	0.00	2.05	0.44	0.00	3.84	8.32	0.20	6.47	0.00	0.22	0.19	0.15	0.47	5.83	9.06	3.60	0.24	0.66	0.00	0.00	100.00
Tamilnadu	35.69	0.16	19.27	0.10	0.17	14.93	7.93	0.14	2.13	1.64	0.96	0.05	0.78	1.29	1.22	6.58	2.23	0.13	1.42	3.17	0.00	100.00
Telangana	54.74	0.09	16.60	0.14	0.05	5.72	4.21	0.31	0.61	1.34	0.58	0.08	0.40	0.76	0.56	5.29	1.99	0.00	2.44	4.08	0.00	100.00
Tripura	33.07	0.00	5.84	0.00	0.00	7.76	6.52	0.46	0.48	0.18	0.19	0.00	0.59	1.48	5.86	22.89	6.08	0.97	2.43	5.21	0.00	100.00
Uttarakhand	64.21	1.26	6.86	0.00	0.00	0.66	4.21	0.03	1.05	0.00	0.28	0.00	0.88	0.14	1.58	15.08	1.69	0.26	0.46	1.35	0.00	100.00
Uttar Pradesh	70.24	0.00	10.31	0.00	0.28	1.26	3.18	0.17	0.82	0.09	0.29	0.00	0.17	0.15	0.98	8.17	0.97	0.00	1.43	1.50	0.00	100.00
West Bengal	29.14	0.48	33.23	0.03	0.04	2.36	6.43	0.23	1.62	0.49	0.34	0.00	0.31	0.53	1.04	9.05	2.20	0.01	3.00	9.49	0.00	100.00
Andaman & N. Island	5.47	0.00	4.87	0.00	0.00	10.98	17.32	0.75	3.06	1.42	0.87	0.00	1.11	0.00	21.34	17.10	8.25	0.00	0.18	7.28	0.00	100.00
Chandigarh	0.00	0.00	3.05	0.00	0.00	0.15	6.44	1.82	0.82	9.42	5.64	0.00	2.54	10.10	0.00	33.03	9.83	0.12	1.75	15.29	0.00	100.00
Dadra & Nagar Haveli	57.69	0.00	30.89	0.00	0.00	0.00	1.24	0.00	0.33	0.00	0.00	0.00	3.11	0.09	0.00	2.00	3.20	0.00	0.07	1.37	0.00	100.00
Daman & Diu	2.57	0.00	73.13	0.00	0.00	0.32	14.21	0.00	2.03	0.00	0.00	0.00	0.00	6.39	0.09	1.05	0.00	0.00	0.00	0.21	0.00	100.00
Lakshadweep	8.38	0.00	11.84	0.00	0.00	0.00	0.00	0.00	0.00	0.00	0.00	0.00	0.00	0.00	16.27	51.50	12.01	0.00	0.00	0.00	0.00	100.00
Puduchery	20.16	0.00	28.68	0.00	0.06	6.10	5.83	0.52	1.72	3.16	0.41	0.00	0.65	0.78	0.81	13.15	6.25	0.56	2.09	9.09	0.00	100.00
all-India	**55.34**	**0.20**	**12.81**	**0.08**	**0.15**	**5.50**	**5.31**	**0.27**	**1.37**	**0.76**	**0.93**	**0.05**	**0.51**	**0.55**	**1.18**	**7.59**	**2.35**	**0.09**	**1.76**	**3.18**	**0.00**	**100.00**

Table (27): Percentage distribution of usually working persons (ps+ss) by industry of work (industry sections of NIC-2008) for each State/ UT

rural+urban **persons**

	industry sections of NIC-2008																					
State \ UT	**A**	**B**	**C**	**D**	**E**	**F**	**G**	**H**	**I**	**J**	**K**	**L**	**M**	**N**	**O**	**P**	**Q**	**R**	**S**	**T**	**U**	**all**
(1)	(2)	(3)	(4)	(5)	(6)	(7)	(8)	(9)	(10)	(11)	(12)	(13)	(14)	(15)	(16)	(17)	(18)	(19)	(20)	(21)	(22)	(23)
Andhra Pradesh	44.35	0.29	10.60	0.50	0.17	10.89	9.24	6.53	2.90	0.55	1.02	0.29	0.47	0.47	1.97	3.45	1.54	0.14	3.46	1.17	0.00	100.00
Arunachal Pradesh	46.68	0.15	2.05	1.42	0.34	3.37	18.41	6.67	1.30	0.15	0.48	0.00	0.19	0.25	8.22	7.45	1.49	0.01	1.13	0.23	0.00	100.00
Assam	38.86	0.61	10.55	0.04	0.04	12.82	14.94	4.16	1.19	0.12	0.49	0.10	0.38	1.34	1.57	6.45	1.38	0.46	1.38	3.10	0.00	100.00
Bihar	48.89	0.34	5.30	0.10	0.15	16.79	12.17	4.58	1.64	0.20	0.57	0.07	0.53	0.95	0.57	3.64	0.82	0.15	1.97	0.58	0.00	100.00
Chhattisgarh	64.65	0.51	5.46	0.32	0.06	9.39	8.80	1.91	0.87	0.08	0.24	0.05	0.23	0.32	1.33	3.44	0.99	0.25	0.83	0.28	0.00	100.00
Delhi	0.35	0.21	22.99	0.45	0.38	5.98	19.72	6.53	4.06	2.98	3.53	0.61	3.15	4.22	4.69	4.30	4.35	1.01	4.88	5.60	0.00	100.00
Goa	8.09	1.12	16.39	0.82	0.69	7.52	20.83	7.80	8.04	1.29	2.01	0.14	1.56	1.67	5.33	5.40	3.39	0.80	3.56	3.56	0.00	100.00
Gujarat	42.77	0.62	20.84	0.34	0.06	5.29	10.89	4.81	0.84	0.91	1.97	0.10	1.23	1.07	1.05	2.56	1.33	0.12	2.52	0.67	0.00	100.00
Haryana	26.85	0.07	17.60	0.89	0.39	13.94	12.82	6.35	1.19	0.92	1.96	0.79	1.27	1.32	3.36	5.27	1.92	0.19	2.18	0.72	0.00	100.00
Himachal Pradesh	56.62	0.00	6.48	0.31	0.72	12.56	6.10	4.12	1.27	0.32	0.83	0.00	0.39	0.78	1.57	5.22	1.32	0.09	0.89	0.41	0.00	100.00
Jammu & Kashmir	38.13	0.06	9.10	0.57	0.94	15.91	11.52	5.36	1.62	0.41	0.85	0.03	0.49	0.72	5.09	6.41	1.80	0.14	0.78	0.06	0.00	100.00
Jharkhand	42.77	1.83	7.68	0.14	0.39	22.31	8.46	4.37	1.38	0.21	1.08	0.15	0.45	0.42	1.62	3.88	0.69	0.02	1.47	0.67	0.00	100.00
Karnataka	40.97	0.53	11.74	0.26	0.25	8.68	10.77	7.29	2.82	3.44	1.67	0.39	0.91	0.99	1.59	3.79	1.06	0.24	1.84	0.76	0.00	100.00
Kerala	20.36	0.33	11.77	0.51	0.26	19.53	14.27	7.83	3.25	1.48	3.29	0.15	1.63	1.02	2.47	5.15	2.76	0.72	2.04	1.20	0.00	100.00
Madhya Pradesh	57.21	0.35	6.84	0.23	0.08	12.68	8.49	2.80	1.22	0.25	0.34	0.10	0.50	0.72	1.71	2.98	0.95	0.08	1.93	0.51	0.00	100.00
Maharashtra	45.34	0.32	11.24	0.27	0.40	6.35	11.07	5.27	2.11	1.47	1.84	0.25	1.50	1.56	1.95	3.29	1.53	0.42	2.07	1.75	0.00	100.00
Manipur	29.19	0.83	12.11	0.02	0.15	7.86	10.38	5.41	0.95	0.46	0.95	0.00	1.53	5.99	7.29	9.96	3.38	0.22	2.40	0.93	0.00	100.00
Meghalaya	49.63	1.57	1.27	0.10	0.10	14.15	7.55	4.74	2.30	0.35	0.29	0.01	0.20	0.81	3.22	7.24	3.72	0.20	1.81	0.73	0.00	100.00
Mizoram	42.09	0.83	5.34	0.06	0.00	7.11	14.12	4.24	0.74	0.07	0.05	0.00	0.21	4.83	7.55	9.59	1.86	0.00	0.78	0.53	0.00	100.00
Nagaland	36.47	0.00	8.11	1.32	0.59	2.63	10.86	6.02	0.49	0.57	0.32	0.00	0.86	10.07	4.03	9.52	2.60	0.16	5.39	0.00	0.00	100.00
Odisha	44.10	0.96	8.15	0.27	0.14	19.97	9.89	4.94	1.44	0.24	0.59	0.02	0.56	0.62	1.17	3.77	0.92	0.13	1.63	0.51	0.00	100.00
Punjab	24.59	0.12	19.39	0.74	0.63	14.51	14.11	4.72	2.41	1.02	1.20	0.35	0.81	0.63	2.06	5.23	1.68	0.49	3.35	1.97	0.00	100.00
Rajasthan	52.73	0.72	7.50	0.45	0.29	12.76	8.04	4.01	1.52	0.56	0.86	0.16	0.79	0.97	1.18	4.00	1.11	0.45	1.73	0.18	0.00	100.00
Sikkim	41.60	0.01	3.31	1.15	0.22	9.26	8.53	9.49	5.31	0.04	0.29	0.11	0.31	0.55	8.81	6.67	2.38	0.29	1.67	0.00	0.00	100.00
Tamilnadu	27.26	0.20	18.74	0.43	0.37	14.70	11.30	6.01	3.08	2.47	1.57	0.27	1.13	1.81	1.74	3.81	1.30	0.51	1.77	1.53	0.00	100.00
Telangana	43.56	0.51	12.86	0.23	0.22	8.67	8.79	5.25	1.09	2.23	1.00	0.66	1.13	1.52	1.52	3.40	1.33	0.55	2.58	2.89	0.00	100.00
Tripura	31.05	0.06	6.38	0.09	0.04	12.92	16.85	4.98	0.79	0.55	0.27	0.00	1.12	1.92	5.32	7.78	1.27	0.34	3.84	4.44	0.00	100.00
Uttarakhand	34.32	0.92	12.81	0.32	0.32	12.47	11.21	5.79	3.18	0.78	0.47	0.60	1.78	1.02	2.14	7.19	2.56	0.24	1.54	0.34	0.00	100.00
Uttar Pradesh	49.99	0.14	10.51	0.15	0.25	13.68	10.04	3.51	1.45	0.32	0.78	0.13	0.69	0.69	1.05	3.46	0.70	0.28	1.85	0.33	0.00	100.00
West Bengal	34.24	0.38	18.66	0.20	0.24	11.07	11.69	5.63	1.65	0.61	0.85	0.10	0.66	1.19	1.34	4.33	1.15	0.39	2.41	3.21	0.00	100.00
Andaman & N. Island	11.22	0.00	7.19	1.03	0.43	18.57	12.22	5.74	3.80	2.01	0.44	0.21	1.50	3.85	21.08	4.68	2.45	0.00	1.96	1.63	0.00	100.00
Chandigarh	0.80	0.15	8.47	0.29	0.00	7.27	13.79	5.70	3.93	8.67	4.73	0.41	4.13	4.57	7.15	14.53	6.87	1.01	2.83	4.70	0.00	100.00
Dadra & Nagar Haveli	19.12	0.00	59.30	0.02	0.45	5.30	2.83	6.22	0.92	0.00	0.65	0.00	1.19	0.18	0.73	1.08	1.64	0.00	0.02	0.34	0.00	100.00
Daman & Diu	4.06	0.00	62.57	0.00	0.00	3.44	17.51	1.61	1.34	0.00	0.00	0.08	0.00	1.86	5.76	0.24	1.50	0.00	0.00	0.03	0.00	100.00
Lakshadweep	28.77	0.00	4.79	2.18	0.00	16.08	4.19	6.58	1.66	0.00	0.00	0.00	0.00	1.44	16.36	12.24	3.07	0.00	2.65	0.00	0.00	100.00
Puduchery	14.13	0.05	20.85	0.27	0.18	13.43	11.37	5.60	1.92	4.08	2.36	0.22	1.74	2.71	3.43	7.63	3.81	0.41	2.43	3.38	0.00	100.00
all-India	**42.49**	**0.42**	**12.07**	**0.30**	**0.26**	**12.10**	**10.76**	**4.94**	**1.86**	**0.99**	**1.17**	**0.20**	**0.89**	**1.10**	**1.66**	**3.89**	**1.29**	**0.31**	**2.09**	**1.23**	**0.00**	**100.00**

DESCRIPTIONS OF INDUSTRY SECTIONS NIC-2008

Section A: Agriculture, forestry and fishing, Section B: Mining and quarrying, Section C: Manufacturing, Section D: Electricity, gas, steam and air conditioning supply
Section E: Water supply; sewerage, waste management and remediation activities, Section F: Construction, Section G: Wholesale and retail trade; repair of motor vehicles and motorcycles, Section H: Transportation and storage, Section I: Accommodation and Food service activities, Section J: Information and communication, Section K: Financial and insurance activities, Section L: Real estate activities, Section M: Professional, scientific and technical activities, Section N: Administrative and support service activities, Section O: Public administration and defence; compulsory social security, Section P: Education, Section Q: Human health and social work activities, Section R: Arts, entertainment and recreation, Section S: Other service activities .Section T: Activities of households as employers; undifferentiated goods and services producing activities of households for own use, Section U: Activities of extraterritorial organizations and bodies

Table (28) : Percentage distribution of persons by usual status (ps+ss) for each decile class of usual monthly per capita consumer expenditure (UMPCE)

rural **male**

usual activity (ps+ss)		decile classes of UMPCE											persons	
status	industry	0-10	10-20	20-30	30-40	40-50	50-60	60-70	70-80	80-90	90-100	all	estd. (00)	sample
(1)	(2)	(3)	(4)	(5)	(6)	(7)	(8)	(9)	(10)	(11)	(12)	(13)	(14)	(15)
11,12	01-03	14.9	15.7	17.3	17.0	18.9	18.6	17.8	18.1	17.8	16.1	17.2	6,58,432	20,744
11,12	05-43	1.3	1.5	1.7	2.1	1.4	2.4	2.6	2.2	2.3	3.0	2.1	78,662	2,955
11,12	45-96	2.8	4.3	4.1	4.7	5.4	6.2	6.5	7.4	7.9	9.0	5.8	2,23,056	8,023
11,12	01-96	19.0	21.5	23.0	23.9	25.7	27.1	26.9	27.7	28.0	28.1	25.1	9,60,150	31,722
21	01-03	4.9	4.8	4.8	4.6	4.5	4.3	4.8	3.8	2.9	2.4	4.2	1,59,086	5,184
21	05-43	0.1	0.1	0.1	0.2	0.1	0.2	0.2	0.2	0.2	0.3	0.2	6,134	238
21	45-96	0.2	0.3	0.3	0.5	0.4	0.4	0.3	0.7	0.8	0.7	0.5	17,738	562
21	01-96	5.2	5.2	5.3	5.3	4.9	4.9	5.3	4.6	3.9	3.3	4.8	1,82,959	5,984
11-21	01-03	19.8	20.5	22.2	21.6	23.4	22.9	22.6	21.9	20.7	18.5	21.4	8,17,518	25,928
11-21	05-43	1.4	1.6	1.7	2.3	1.5	2.6	2.8	2.4	2.5	3.3	2.2	84,796	3,193
11-21	45-96	3.0	4.5	4.4	5.3	5.7	6.6	6.8	8.1	8.7	9.7	6.3	2,40,795	8,585
11-21	01-96	24.1	26.7	28.3	29.2	30.6	32.1	32.2	32.3	31.9	31.4	29.9	11,43,109	37,706
31	01-03	0.3	0.2	0.2	0.2	0.4	0.3	0.4	0.3	0.4	0.3	0.3	11,224	458
31	05-43	1.0	0.9	1.2	1.4	1.7	1.9	2.1	3.3	3.9	4.4	2.2	84,278	3,013
31	45-99	1.7	2.2	2.7	2.9	3.3	4.6	4.2	5.7	8.3	13.1	4.9	1,88,088	7,830
31	01-99	3.0	3.4	4.1	4.5	5.3	6.8	6.7	9.4	12.6	17.8	7.4	2,83,591	11,301
41	x	0.2	0.1	0.1	0.1	0.2	0.3	0.1	0.2	0.2	0.2	0.2	6,111	224
51	01-03	8.3	6.8	7.1	5.4	6.0	6.0	5.9	6.7	4.8	3.5	6.0	2,30,056	5,588
51	05-43	9.7	9.1	8.5	9.2	8.4	7.6	6.9	6.7	6.0	5.1	7.7	2,94,375	8,527
51	45-99	0.6	0.8	0.8	0.9	0.8	0.8	1.2	0.9	1.0	0.7	0.9	32,934	1,012
51	01-99	18.6	16.7	16.3	15.5	15.2	14.5	14.0	14.3	11.8	9.2	14.6	5,57,365	15,127
41&51	01-99	18.8	16.8	16.4	15.6	15.5	14.8	14.1	14.4	12.0	9.4	14.7	5,63,477	15,351
11-51	01-03	28.3	27.6	29.4	27.2	29.8	29.2	28.9	28.8	25.8	22.2	27.7	10,58,798	31,974
11-51	05-43	12.3	11.7	11.5	13.0	11.8	12.4	11.9	12.6	12.7	12.9	12.3	4,69,561	14,957
11-51	45-99	5.2	7.6	7.9	9.1	9.8	12.0	12.2	14.8	18.1	23.6	12.1	4,61,816	17,427
11-51	01-99	45.9	46.8	48.8	49.3	51.4	53.6	53.0	56.2	56.5	58.7	52.1	19,90,176	64,358
81	x	3.2	3.5	2.6	3.2	2.7	2.6	3.2	2.7	3.9	3.2	3.1	1,17,545	3,877
11-81	x	49.1	50.4	51.4	52.5	54.1	56.1	56.2	58.9	60.4	61.9	55.1	21,07,720	68,235
UR	x	6.6	7.0	5.1	6.1	5.0	4.6	5.6	4.6	6.4	5.1	5.6	x	x
91	x	30.2	32.0	31.2	32.3	29.8	27.3	29.1	27.2	25.7	23.8	28.9	11,02,720	36,131
92	x	0.5	0.5	0.4	0.4	0.7	0.5	0.6	0.5	0.4	0.4	0.5	19,080	693
93	x	0.2	0.2	0.2	0.2	0.3	0.2	0.2	0.2	0.1	0.1	0.2	7,507	289
94	x	2.8	2.5	2.9	2.1	2.4	4.3	3.0	3.9	4.8	6.5	3.5	1,35,532	4,062
95	x	1.1	1.0	1.3	1.0	1.5	1.3	1.2	1.4	0.8	0.8	1.1	43,212	1,389
97	x	3.1	2.5	2.4	1.8	1.9	1.8	1.6	1.4	1.2	1.7	1.9	73,870	1,963
99	x	12.9	10.9	10.2	9.7	9.3	8.4	8.0	6.5	6.6	4.8	8.7	3,32,215	9,686
91-99	x	50.9	49.6	48.6	47.5	45.9	43.9	43.8	41.1	39.6	38.1	44.9	17,14,136	54,213
11-99	x	100.0	100.0	100.0	100.0	100.0	100.0	100.0	100.0	100.0	100.0	100.0	38,21,857	1,22,448
estd. persons (00)		3,73,451	3,77,898	3,73,651	3,76,538	3,88,300	3,78,442	3,88,788	3,85,974	3,88,248	3,88,949	38,21,857	x	x
sample persons		10,273	9,590	10,987	10,935	11,556	11,839	13,035	13,433	14,618	16,143	1,22,448	x	x

Estimated number of persons given in the above table is design based estimates and may be used as control totals for combining and arriving at rates and ratios, which can then be applied to the population projections. These figures are not intended for providing estimates of the current population.

Table (28) : Percentage distribution of persons by usual status (ps+ss) for each decile class of usual monthly per capita consumer expenditure (UMPCE)

rural **female**

usual activity (ps+ss)		decile classes of UMPCE											persons	
status	industry	0-10	10-20	20-30	30-40	40-50	50-60	60-70	70-80	80-90	90-100	all	estd. (00)	sample
(1)	(2)	(3)	(4)	(5)	(6)	(7)	(8)	(9)	(10)	(11)	(12)	(13)	(14)	(15)
11,12	01-03	1.3	2.0	2.5	1.8	2.5	2.8	2.3	3.1	3.2	3.4	2.5	91,578	3,664
11,12	05-43	0.5	0.4	1.0	0.8	1.2	1.5	1.2	1.6	1.4	1.7	1.1	41,542	1,367
11,12	45-96	0.2	0.1	0.4	0.3	0.5	0.5	0.4	0.7	1.0	1.2	0.5	18,867	797
11,12	01-96	1.9	2.5	3.9	2.9	4.2	4.7	3.9	5.4	5.6	6.3	4.1	1,51,987	5,828
21	01-03	7.0	6.4	7.0	6.0	8.2	7.4	7.2	6.9	6.7	3.8	6.7	2,45,106	8,464
21	05-43	0.1	0.2	0.4	0.0	0.2	0.4	0.3	0.2	0.2	0.1	0.2	7,253	231
21	45-96	0.3	0.2	0.2	0.3	0.3	0.2	0.3	0.3	0.8	0.6	0.3	12,413	424
21	01-96	7.3	6.8	7.6	6.3	8.6	8.0	7.7	7.3	7.6	4.6	7.2	2,64,772	9,119
11-21	01-03	8.3	8.4	9.5	7.8	10.7	10.2	9.5	9.9	9.9	7.2	9.1	3,36,684	12,128
11-21	05-43	0.6	0.6	1.4	0.8	1.3	1.9	1.5	1.8	1.6	1.9	1.3	48,795	1,598
11-21	45-96	0.4	0.2	0.6	0.6	0.9	0.6	0.7	1.0	1.8	1.8	0.8	31,281	1,221
11-21	01-96	9.3	9.3	11.5	9.2	12.8	12.7	11.6	12.7	13.3	10.9	11.3	4,16,760	14,947
31	01-03	0.0	0.2	0.1	0.2	0.4	0.2	0.1	0.1	0.1	0.0	0.1	5,334	193
31	05-43	0.1	0.1	0.1	0.2	0.2	0.2	0.3	0.3	0.7	0.6	0.3	9,665	351
31	45-99	0.7	0.6	0.9	0.9	0.8	1.4	1.7	1.9	3.0	5.1	1.7	61,923	2,672
31	01-99	0.8	0.9	1.1	1.2	1.4	1.8	2.1	2.3	3.8	5.7	2.1	76,922	3,216
41	x	0.1	0.1	0.3	0.2	0.6	0.7	0.7	0.9	1.3	1.3	0.6	23,323	821
51	01-03	4.8	3.4	4.7	3.6	3.7	4.8	4.4	4.7	4.7	3.0	4.2	1,54,481	3,796
51	05-43	1.2	0.5	0.8	0.7	0.7	0.6	0.8	0.5	0.6	0.4	0.7	25,165	722
51	45-99	0.1	0.1	0.0	0.0	0.0	0.1	0.1	0.0	0.1	0.1	0.1	2,051	106
51	01-99	6.1	4.0	5.5	4.3	4.4	5.5	5.3	5.3	5.4	3.5	4.9	1,81,696	4,624
41&51	01-99	6.2	4.1	5.8	4.5	5.0	6.2	6.1	6.2	6.7	4.8	5.6	2,05,019	5,445
11-51	01-03	13.2	12.1	14.3	11.6	14.7	15.2	14.0	14.7	14.7	10.3	13.5	4,96,498	16,117
11-51	05-43	2.0	1.3	2.5	1.9	2.8	3.4	3.3	3.6	4.2	4.1	2.9	1,06,948	3,492
11-51	45-99	1.2	0.9	1.6	1.5	1.7	2.1	2.4	2.9	4.8	6.9	2.6	95,255	3,999
11-51	01-99	16.3	14.2	18.4	14.9	19.2	20.7	19.8	21.2	23.8	21.3	19.0	6,98,701	23,608
81	x	0.2	0.3	0.2	0.4	0.5	0.5	1.0	0.7	1.3	1.8	0.7	25,454	1,255
11-81	x	16.5	14.6	18.7	15.4	19.7	21.2	20.7	22.0	25.1	23.1	19.7	7,24,155	24,863
UR	x	1.0	2.2	1.3	2.9	2.4	2.4	4.6	3.4	5.2	7.7	3.5	x	x
91	x	28.2	29.4	26.0	27.6	25.3	23.1	23.1	21.5	21.3	18.8	24.5	9,01,164	29,604
92	x	26.2	25.3	26.2	27.1	26.0	27.1	28.7	28.3	30.4	35.2	28.0	10,32,548	32,561
93	x	12.4	14.2	14.0	14.8	15.5	14.5	13.5	14.4	12.4	10.6	13.6	5,02,652	15,054
94	x	2.5	2.1	3.6	2.4	2.2	4.0	3.4	5.3	3.8	5.7	3.5	1,28,705	3,917
95	x	0.6	0.8	0.9	0.6	1.1	0.7	0.9	0.7	0.5	0.6	0.7	26,880	879
97	x	2.6	2.2	2.0	1.9	2.0	1.5	1.3	1.3	1.1	1.7	1.7	64,376	1,711
99	x	11.0	11.5	8.7	10.3	8.3	7.9	8.4	6.6	5.5	4.3	8.3	3,04,549	8,780
91-99	x	83.5	85.4	81.3	84.6	80.3	78.8	79.3	78.0	74.9	76.9	80.3	29,60,873	92,506
11-99	x	100.0	100.0	100.0	100.0	100.0	100.0	100.0	100.0	100.0	100.0	100.0	36,85,028	1,17,369
estd. persons (00)		3,74,927	3,70,632	3,73,651	3,72,690	3,62,201	3,70,243	3,62,604	3,66,689	3,64,574	3,65,372	36,85,028	x	x
sample persons		10,332	9,462	10,855	10,519	10,908	11,486	12,130	12,712	13,787	15,138	1,17,369	x	x

Estimated number of persons given in the above table is design based estimates and may be used as control totals for combining and arriving at rates and ratios, which can then be applied to the population projections. These figures are not intended for providing estimates of the current population.

Table (28) : Percentage distribution of persons by usual status (ps+ss) for each decile class of usual monthly per capita consumer expenditure (UMPCE)

rural **person**

usual activity (ps+ss)		decile classes of UMPCE											persons	
status	industry	0-10	10-20	20-30	30-40	40-50	50-60	60-70	70-80	80-90	90-100	all	estd. (00)	sample
(1)	(2)	(3)	(4)	(5)	(6)	(7)	(8)	(9)	(10)	(11)	(12)	(13)	(14)	(15)
11,12	01-03	8.1	8.9	9.9	9.4	11.0	10.8	10.3	10.8	10.7	9.9	10.0	7,50,010	24,408
11,12	05-43	0.9	1.0	1.3	1.5	1.3	1.9	1.9	1.9	1.9	2.4	1.6	1,20,203	4,322
11,12	45-96	1.5	2.2	2.2	2.5	3.0	3.4	3.5	4.1	4.6	5.2	3.2	2,41,924	8,820
11,12	01-96	10.4	12.1	13.5	13.4	15.3	16.1	15.8	16.8	17.2	17.6	14.8	11,12,137	37,550
21	01-03	5.9	5.6	5.9	5.3	6.3	5.8	5.9	5.3	4.7	3.1	5.4	4,04,192	13,648
21	05-43	0.1	0.1	0.2	0.1	0.1	0.3	0.3	0.2	0.2	0.2	0.2	13,388	469
21	45-96	0.2	0.2	0.3	0.4	0.3	0.3	0.3	0.5	0.8	0.6	0.4	30,152	986
21	01-96	6.2	6.0	6.4	5.8	6.7	6.4	6.5	6.0	5.7	3.9	6.0	4,47,731	15,103
11-21	01-03	14.0	14.5	15.8	14.7	17.3	16.6	16.3	16.1	15.5	13.0	15.4	11,54,202	38,056
11-21	05-43	1.0	1.1	1.6	1.6	1.4	2.2	2.2	2.1	2.1	2.6	1.8	1,33,591	4,791
11-21	45-96	1.7	2.4	2.5	2.9	3.4	3.7	3.8	4.6	5.3	5.9	3.6	2,72,076	9,806
11-21	01-96	16.7	18.1	19.9	19.3	22.0	22.5	22.3	22.8	22.9	21.5	20.8	15,59,868	52,653
31	01-03	0.2	0.2	0.1	0.2	0.4	0.2	0.2	0.2	0.3	0.2	0.2	16,558	651
31	05-43	0.6	0.5	0.6	0.8	0.9	1.1	1.2	1.9	2.3	2.6	1.3	93,944	3,364
31	45-99	1.2	1.4	1.8	1.9	2.1	3.0	3.0	3.9	5.7	9.2	3.3	2,50,011	10,502
31	01-99	1.9	2.1	2.6	2.9	3.4	4.3	4.5	5.9	8.4	11.9	4.8	3,60,513	14,517
41	x	0.2	0.1	0.2	0.1	0.4	0.5	0.4	0.5	0.8	0.7	0.4	29,434	1,045
51	01-03	6.5	5.1	5.9	4.5	4.9	5.4	5.2	5.7	4.7	3.2	5.1	3,84,537	9,384
51	05-43	5.5	4.8	4.6	5.0	4.7	4.1	4.0	3.7	3.4	2.8	4.3	3,19,540	9,249
51	45-99	0.3	0.5	0.4	0.5	0.4	0.5	0.6	0.5	0.6	0.4	0.5	34,984	1,118
51	01-99	12.3	10.4	10.9	9.9	10.0	10.0	9.8	9.9	8.7	6.4	9.8	7,39,062	19,751
41&51	01-99	12.5	10.5	11.1	10.1	10.4	10.5	10.2	10.4	9.5	7.2	10.2	7,68,496	20,796
11-51	01-03	20.7	19.9	21.9	19.4	22.5	22.3	21.7	22.0	20.4	16.4	20.7	15,55,297	48,091
11-51	05-43	7.2	6.5	7.0	7.5	7.5	7.9	7.8	8.2	8.6	8.7	7.7	5,76,509	18,449
11-51	45-99	3.2	4.3	4.7	5.3	5.9	7.1	7.5	9.0	11.6	15.5	7.4	5,57,071	21,426
11-51	01-99	31.1	30.7	33.6	32.2	35.9	37.3	37.0	39.1	40.7	40.6	35.8	26,88,877	87,966
81	x	1.7	1.9	1.4	1.8	1.6	1.6	2.1	1.7	2.6	2.5	1.9	1,42,998	5,132
11-81	x	32.8	32.6	35.0	34.0	37.5	38.9	39.1	40.9	43.3	43.1	37.7	28,31,875	93,098
UR	x	5.2	5.9	4.1	5.4	4.3	4.0	5.4	4.3	6.0	5.8	5.0	x	x
91	x	29.2	30.7	28.6	30.0	27.6	25.2	26.2	24.4	23.5	21.4	26.7	20,03,884	65,735
92	x	13.4	12.7	13.3	13.7	12.9	13.7	14.2	14.1	15.0	17.2	14.0	10,51,627	33,254
93	x	6.3	7.1	7.1	7.5	7.6	7.3	6.6	7.1	6.1	5.2	6.8	5,10,158	15,343
94	x	2.7	2.3	3.3	2.3	2.3	4.2	3.2	4.6	4.3	6.1	3.5	2,64,237	7,979
95	x	0.8	0.9	1.1	0.8	1.3	1.0	1.0	1.1	0.6	0.7	0.9	70,092	2,268
97	x	2.8	2.4	2.2	1.8	1.9	1.7	1.4	1.3	1.1	1.7	1.8	1,38,246	3,674
99	x	12.0	11.2	9.4	10.0	8.8	8.2	8.2	6.5	6.0	4.5	8.5	6,36,765	18,466
91-99	x	67.2	67.4	65.0	66.0	62.5	61.1	60.9	59.1	56.7	56.9	62.3	46,75,010	1,46,719
11-99	x	100.0	100.0	100.0	100.0	100.0	100.0	100.0	100.0	100.0	100.0	100.0	75,06,885	2,39,817
estd. persons (00)		7,48,378	7,48,529	7,47,302	7,49,228	7,50,502	7,48,685	7,51,391	7,52,663	7,52,822	7,54,321	75,06,885	x	x
sample persons		20,605	19,052	21,842	21,454	22,464	23,325	25,165	26,145	28,405	31,281	2,39,817	x	x

Estimated number of persons given in the above table is design based estimates and may be used as control totals for combining and arriving at rates and ratios, which can then be applied to the population projections. These figures are not intended for providing estimates of the current population.

Table (28) : Percentage distribution of persons by usual status (ps+ss) for each decile class of usual monthly per capita consumer expenditure (UMPCE)

urban **male**

usual activity (ps+ss)		decile classes of UMPCE											persons	
status	industry	0-10	10-20	20-30	30-40	40-50	50-60	60-70	70-80	80-90	90-100	all	estd. (00)	sample
(1)	(2)	(3)	(4)	(5)	(6)	(7)	(8)	(9)	(10)	(11)	(12)	(13)	(14)	(15)
11,12	01-03	2.7	2.3	2.3	2.4	1.6	1.6	1.3	1.0	0.8	0.8	1.7	27,836	1,835
11,12	05-43	3.2	3.5	4.8	3.9	4.7	4.3	4.9	4.7	4.5	4.8	4.3	72,870	3,936
11,12	45-96	9.6	10.4	10.6	12.1	13.4	12.6	14.5	14.3	12.9	11.5	12.2	2,05,318	11,943
11,12	01-96	15.4	16.2	17.6	18.5	19.7	18.5	20.8	19.9	18.3	17.1	18.2	3,06,025	17,714
21	01-03	0.6	0.5	0.5	0.6	0.4	0.1	0.2	0.1	0.1	0.1	0.3	5,332	307
21	05-43	0.5	0.6	1.0	0.5	0.6	0.8	0.4	0.5	0.5	0.6	0.6	10,389	511
21	45-96	1.0	1.2	1.4	1.0	1.5	1.4	1.4	1.3	1.2	1.1	1.2	20,792	1,237
21	01-96	2.1	2.4	2.9	2.1	2.6	2.4	2.0	2.0	1.8	1.7	2.2	36,513	2,055
11-21	01-03	3.2	2.8	2.7	3.1	2.1	1.7	1.5	1.1	0.9	0.9	2.0	33,167	2,142
11-21	05-43	3.7	4.1	5.8	4.5	5.3	5.2	5.3	5.2	5.0	5.4	5.0	83,260	4,447
11-21	45-96	10.6	11.6	12.0	13.1	14.9	14.0	16.0	15.6	14.1	12.5	13.5	2,26,110	13,180
11-21	01-96	17.5	18.5	20.5	20.6	22.3	20.9	22.7	21.9	20.0	18.8	20.4	3,42,538	19,769
31	01-03	0.1	0.1	0.1	0.1	0.2	0.3	0.2	0.1	0.1	0.1	0.1	2,357	158
31	05-43	3.7	6.6	7.1	7.9	9.2	9.0	9.8	9.9	9.9	9.3	8.3	1,38,724	6,525
31	45-99	7.6	9.9	11.1	13.2	14.5	17.3	18.8	20.1	23.1	27.7	16.5	2,76,667	15,513
31	01-99	11.4	16.7	18.3	21.1	23.8	26.5	28.8	30.1	33.0	37.1	24.9	4,17,748	22,196
41	x	0.1	0.1	0.0	0.1	0.1	0.0	0.1	0.1	0.1	0.0	0.1	1,167	85
51	01-03	0.9	0.9	0.7	0.5	0.6	0.5	0.4	0.3	0.1	0.0	0.5	8,136	456
51	05-43	11.9	8.8	8.4	5.3	5.8	5.0	3.6	3.1	1.7	0.4	5.3	89,619	4,582
51	45-99	2.5	2.1	2.5	1.9	1.9	1.6	1.2	1.0	0.8	0.4	1.6	26,480	1,311
51	01-99	15.3	11.9	11.6	7.7	8.3	7.1	5.1	4.4	2.6	0.8	7.4	1,24,235	6,349
41&51	01-99	15.5	12.0	11.6	7.8	8.3	7.1	5.3	4.5	2.7	0.9	7.5	1,25,402	6,434
11-51	01-03	4.2	3.8	3.6	3.7	2.9	2.5	2.1	1.5	1.0	1.0	2.6	43,661	2,756
11-51	05-43	19.4	19.6	21.3	17.7	20.3	19.1	18.8	18.3	16.7	15.1	18.6	3,12,770	15,639
11-51	45-99	20.7	23.7	25.5	28.1	31.3	32.9	35.9	36.7	38.0	40.7	31.5	5,29,258	30,004
11-51	01-99	44.3	47.2	50.4	49.5	54.5	54.5	56.9	56.5	55.7	56.8	52.7	8,85,688	48,399
81	x	3.8	4.7	4.0	4.5	3.7	3.5	3.9	4.1	4.5	3.3	4.0	67,412	3,877
11-81	x	48.2	51.9	54.4	54.0	58.2	58.0	60.8	60.6	60.2	60.1	56.7	9,53,100	52,276
UR	x	8.0	9.1	7.3	8.3	6.3	6.1	6.5	6.8	7.5	5.6	7.1	x	x
91	x	30.1	30.2	27.9	28.1	26.7	25.2	23.9	25.8	23.9	22.9	26.4	4,44,000	25,027
92	x	1.4	0.6	0.8	0.6	1.0	0.6	0.7	0.6	0.6	0.7	0.8	12,755	708
93	x	0.2	0.3	0.2	0.1	0.1	0.1	0.1	0.0	0.0	0.0	0.1	1,684	162
94	x	2.8	3.0	3.4	4.4	4.7	5.5	6.1	6.4	8.4	10.7	5.6	93,857	5,279
95	x	1.7	1.4	1.7	1.3	0.9	1.1	0.8	0.6	0.7	0.5	1.1	17,701	979
97	x	5.0	2.9	2.6	2.5	1.5	2.4	1.5	1.2	1.7	1.0	2.2	37,159	1,744
99	x	10.7	9.7	9.1	9.0	7.0	7.2	6.2	4.7	4.5	4.0	7.2	1,20,295	6,255
91-99	x	51.8	48.1	45.6	46.0	41.8	42.0	39.2	39.4	39.8	39.9	43.3	7,27,452	40,154
11-99	x	100.0	100.0	100.0	100.0	100.0	100.0	100.0	100.0	100.0	100.0	100.0	16,80,552	92,430
estd. persons (00)		1,61,060	1,65,617	1,64,678	1,64,666	1,66,451	1,71,006	1,67,240	1,73,491	1,71,411	1,74,932	16,80,552	x	x
sample persons		9,169	9,427	9,420	9,319	9,329	9,707	9,289	9,176	9,239	8,355	92,430	x	x

Estimated number of persons given in the above table is design based estimates and may be used as control totals for combining and arriving at rates and ratios, which can then be applied to the population projections. These figures are not intended for providing estimates of the current population.

Table (28) : Percentage distribution of persons by usual status (ps+ss) for each decile class of usual monthly per capita consumer expenditure (UMPCE)

urban **female**

usual activity (ps+ss)		decile classes of UMPCE											persons	
status	industry	0-10	10-20	20-30	30-40	40-50	50-60	60-70	70-80	80-90	90-100	all	estd. (00)	sample
(1)	(2)	(3)	(4)	(5)	(6)	(7)	(8)	(9)	(10)	(11)	(12)	(13)	(14)	(15)
11,12	01-03	0.4	0.5	0.4	0.3	0.2	0.3	0.2	0.6	0.3	0.1	0.3	5,491	360
11,12	05-43	1.8	1.5	1.8	2.2	2.9	2.3	2.0	1.9	1.3	0.8	1.8	29,387	1,491
11,12	45-96	0.7	1.2	1.0	1.3	1.5	1.3	1.5	1.5	1.9	2.5	1.4	22,683	1,448
11,12	01-96	2.8	3.2	3.2	3.8	4.6	3.9	3.7	4.0	3.6	3.4	3.6	57,561	3,299
21	01-03	0.7	0.6	0.8	0.6	0.3	0.3	0.2	0.1	0.1	0.1	0.4	6,019	396
21	05-43	0.4	0.4	0.9	0.3	0.7	0.3	0.3	0.4	0.5	0.2	0.4	6,923	294
21	45-96	0.4	0.5	0.4	0.5	0.5	0.5	0.7	0.7	0.8	0.8	0.6	9,283	619
21	01-96	1.5	1.5	2.1	1.4	1.4	1.2	1.2	1.2	1.4	1.1	1.4	22,225	1,309
11-21	01-03	1.0	1.1	1.2	0.9	0.5	0.6	0.4	0.8	0.5	0.2	0.7	11,510	756
11-21	05-43	2.2	1.9	2.7	2.5	3.6	2.6	2.3	2.2	1.8	1.0	2.3	36,310	1,785
11-21	45-96	1.1	1.8	1.4	1.8	1.9	1.8	2.2	2.2	2.7	3.3	2.0	31,966	2,067
11-21	01-96	4.3	4.7	5.3	5.2	6.0	5.1	4.9	5.2	5.0	4.5	5.0	79,786	4,608
31	01-03	0.0	0.0	0.0	0.1	0.1	0.0	0.1	0.0	0.0	0.0	0.0	591	42
31	05-43	0.5	1.1	1.4	0.9	0.8	1.3	1.2	1.5	1.0	1.1	1.1	17,161	798
31	45-99	3.6	3.4	4.3	5.4	6.2	6.7	7.2	8.5	9.6	14.0	6.8	1,08,765	5,937
31	01-99	4.1	4.5	5.7	6.5	7.1	8.0	8.5	10.0	10.6	15.1	7.9	1,26,516	6,777
41	x	0.0	0.2	0.2	0.1	0.2	0.2	0.2	0.1	0.0	0.0	0.1	1,894	108
51	01-03	0.9	0.8	0.6	0.3	0.5	0.3	0.2	0.1	0.0	0.0	0.4	5,957	258
51	05-43	1.4	1.0	1.1	1.0	0.7	0.9	0.5	0.5	0.2	0.1	0.8	12,073	505
51	45-99	0.6	0.4	0.3	0.3	0.3	0.4	0.3	0.3	0.1	0.1	0.3	4,907	261
51	01-99	2.8	2.1	2.0	1.7	1.5	1.6	1.0	0.9	0.3	0.2	1.4	22,937	1,024
41&51	01-99	2.9	2.3	2.2	1.8	1.6	1.8	1.2	1.0	0.3	0.2	1.6	24,831	1,132
11-51	01-03	1.9	1.9	1.8	1.3	1.1	1.0	0.7	0.9	0.5	0.2	1.1	18,058	1,056
11-51	05-43	4.1	4.1	5.4	4.6	5.2	5.1	4.2	4.4	3.0	2.1	4.2	67,437	3,196
11-51	45-99	5.2	5.5	6.1	7.6	8.4	8.9	9.7	11.0	12.4	17.5	9.1	1,45,638	8,265
11-51	01-99	11.3	11.5	13.2	13.4	14.7	15.0	14.6	16.2	15.9	19.8	14.5	2,31,133	12,517
81	x	0.4	1.1	1.0	1.5	1.3	1.6	2.5	2.2	2.1	2.5	1.6	25,296	1,820
11-81	x	11.7	12.6	14.2	14.9	16.0	16.6	17.1	18.4	17.9	22.2	16.1	2,56,429	14,337
UR	x	3.6	8.7	6.9	9.9	8.3	9.5	14.4	11.7	11.6	11.1	9.9	x	x
91	x	30.2	28.4	25.6	24.3	24.7	23.4	22.8	22.3	21.6	19.3	24.3	3,87,608	22,003
92	x	34.3	39.4	40.9	41.8	42.2	44.6	45.1	45.7	46.1	45.4	42.5	6,76,920	36,429
93	x	6.3	5.6	5.8	4.8	5.0	3.3	3.0	2.5	2.6	2.4	4.2	66,275	4,516
94	x	2.8	2.9	2.7	3.7	3.4	3.5	3.8	5.0	5.1	6.0	3.9	61,516	3,654
95	x	0.8	0.6	0.8	0.5	0.6	0.6	0.7	0.6	0.6	0.4	0.6	9,938	556
97	x	4.0	2.2	2.2	2.3	1.1	2.3	1.8	1.0	1.8	0.7	2.0	31,327	1,432
99	x	9.9	8.3	7.7	7.7	6.9	5.6	5.7	4.5	4.3	3.7	6.5	1,03,309	5,583
91-99	x	88.3	87.4	85.8	85.1	84.0	83.4	82.9	81.6	82.1	77.8	83.9	13,36,892	74,173
11-99	x	100.0	100.0	100.0	100.0	100.0	100.0	100.0	100.0	100.0	100.0	100.0	15,93,321	88,510
estd. persons (00)		1,67,433	1,61,983	1,60,444	1,60,900	1,60,193	1,58,781	1,58,545	1,57,258	1,56,569	1,51,216	15,93,321	x	x
sample persons		9,356	9,279	9,204	8,933	9,080	8,997	8,896	8,558	8,607	7,600	88,510	x	x

Estimated number of persons given in the above table is design based estimates and may be used as control totals for combining and arriving at rates and ratios, which can then be applied to the population projections. These figures are not intended for providing estimates of the current population.

Table (28) : Percentage distribution of persons by usual status (ps+ss) for each decile class of usual monthly per capita consumer expenditure (UMPCE)

urban **person**

usual activity (ps+ss)		decile classes of UMPCE											persons	
status	industry	0-10	10-20	20-30	30-40	40-50	50-60	60-70	70-80	80-90	90-100	all	estd. (00)	sample
(1)	(2)	(3)	(4)	(5)	(6)	(7)	(8)	(9)	(10)	(11)	(12)	(13)	(14)	(15)
11,12	01-03	1.5	1.4	1.3	1.4	0.9	1.0	0.8	0.8	0.6	0.5	1.0	33,326	2,195
11,12	05-43	2.5	2.5	3.3	3.1	3.8	3.4	3.5	3.3	3.0	2.9	3.1	1,02,258	5,427
11,12	45-96	5.0	5.9	5.8	6.8	7.6	7.2	8.2	8.2	7.7	7.3	7.0	2,28,001	13,391
11,12	01-96	9.0	9.8	10.5	11.2	12.3	11.5	12.4	12.4	11.3	10.7	11.1	3,63,585	21,013
21	01-03	0.6	0.5	0.6	0.6	0.4	0.2	0.2	0.1	0.1	0.1	0.3	11,351	703
21	05-43	0.5	0.5	0.9	0.4	0.6	0.6	0.4	0.5	0.5	0.4	0.5	17,312	805
21	45-96	0.7	0.9	0.9	0.7	1.0	1.0	1.1	1.0	1.0	1.0	0.9	30,075	1,856
21	01-96	1.8	1.9	2.5	1.8	2.0	1.8	1.6	1.6	1.6	1.4	1.8	58,738	3,364
11-21	01-03	2.1	1.9	2.0	2.0	1.3	1.2	1.0	1.0	0.7	0.6	1.4	44,677	2,898
11-21	05-43	2.9	3.0	4.3	3.5	4.5	4.0	3.8	3.8	3.5	3.3	3.7	1,19,570	6,232
11-21	45-96	5.7	6.7	6.8	7.5	8.5	8.1	9.3	9.2	8.7	8.3	7.9	2,58,076	15,247
11-21	01-96	10.8	11.7	13.0	13.0	14.3	13.3	14.1	13.9	12.8	12.2	12.9	4,22,323	24,377
31	01-03	0.0	0.1	0.1	0.1	0.2	0.1	0.2	0.1	0.0	0.0	0.1	2,948	200
31	05-43	2.1	3.9	4.3	4.4	5.1	5.3	5.6	5.9	5.6	5.5	4.8	1,55,885	7,323
31	45-99	5.6	6.7	7.8	9.3	10.4	12.2	13.2	14.6	16.6	21.4	11.8	3,85,432	21,450
31	01-99	7.7	10.7	12.1	13.9	15.6	17.6	19.0	20.6	22.3	26.9	16.6	5,44,265	28,973
41	x	0.1	0.1	0.1	0.1	0.1	0.1	0.1	0.1	0.1	0.0	0.1	3,061	193
51	01-03	0.9	0.8	0.7	0.4	0.6	0.4	0.3	0.2	0.0	0.0	0.4	14,093	714
51	05-43	6.5	5.0	4.8	3.2	3.3	3.0	2.1	1.9	1.0	0.3	3.1	1,01,692	5,087
51	45-99	1.5	1.3	1.4	1.1	1.1	1.0	0.7	0.7	0.5	0.3	1.0	31,387	1,572
51	01-99	9.0	7.0	6.9	4.7	4.9	4.5	3.1	2.8	1.5	0.5	4.5	1,47,172	7,373
41&51	01-99	9.0	7.2	7.0	4.8	5.1	4.6	3.3	2.8	1.6	0.6	4.6	1,50,233	7,566
11-51	01-03	3.0	2.9	2.7	2.5	2.0	1.8	1.4	1.2	0.8	0.6	1.9	61,718	3,812
11-51	05-43	11.6	12.0	13.4	11.2	12.9	12.4	11.7	11.7	10.1	9.1	11.6	3,80,207	18,835
11-51	45-99	12.8	14.7	15.9	18.0	20.1	21.3	23.2	24.5	25.8	29.9	20.6	6,74,896	38,269
11-51	01-99	27.5	29.5	32.1	31.7	35.0	35.5	36.3	37.4	36.7	39.6	34.1	11,16,821	60,916
81	x	2.1	2.9	2.5	3.0	2.5	2.6	3.2	3.2	3.4	2.9	2.8	92,708	5,697
11-81	x	29.6	32.4	34.6	34.7	37.5	38.1	39.5	40.6	40.0	42.5	36.9	12,09,529	66,613
UR	x	7.1	9.0	7.2	8.6	6.7	6.8	8.1	7.9	8.4	6.9	7.7	x	x
91	x	30.2	29.3	26.8	26.2	25.7	24.3	23.3	24.1	22.8	21.2	25.4	8,31,608	47,030
92	x	18.2	19.8	20.5	21.0	21.2	21.8	22.3	22.0	22.3	21.4	21.1	6,89,675	37,137
93	x	3.3	2.9	3.0	2.4	2.5	1.6	1.5	1.2	1.2	1.1	2.1	67,959	4,678
94	x	2.8	2.9	3.1	4.0	4.1	4.5	5.0	5.7	6.8	8.5	4.7	1,55,373	8,933
95	x	1.2	1.0	1.2	0.9	0.7	0.8	0.7	0.6	0.7	0.4	0.8	27,639	1,535
97	x	4.5	2.6	2.4	2.4	1.3	2.4	1.7	1.1	1.7	0.9	2.1	68,486	3,176
99	x	10.3	9.1	8.4	8.3	6.9	6.4	6.0	4.6	4.4	3.9	6.8	2,23,604	11,838
91-99	x	70.4	67.6	65.4	65.3	62.5	61.9	60.5	59.4	60.0	57.5	63.1	20,64,343	1,14,327
11-99	x	100.0	100.0	100.0	100.0	100.0	100.0	100.0	100.0	100.0	100.0	100.0	32,73,873	1,80,940
estd. persons (00)		3,28,492	3,27,600	3,25,122	3,25,566	3,26,644	3,29,786	3,25,785	3,30,749	3,27,980	3,26,148	32,73,873	x	x
sample persons		18,525	18,706	18,624	18,252	18,409	18,704	18,185	17,734	17,846	15,955	1,80,940	x	x

Estimated number of persons given in the above table is design based estimates and may be used as control totals for combining and arriving at rates and ratios, which can then be applied to the population projections. These figures are not intended for providing estimates of the current population.

Table (29): Labour Force Participation Rate (LFPR) (in per cent) according to usual status (ps+ss) for each decile class of UMPCE for each State/UT

rural **male**

State \ UT	decile classes of UMPCE										
	0-10	10-20	20-30	30-40	40-50	50-60	60-70	70-80	80-90	90-100	all
(1)	(2)	(3)	(4)	(5)	(6)	(7)	(8)	(9)	(10)	(11)	(12)
Andhra Pradesh	53.5	51.3	58.3	56.9	61.6	59.1	64.8	62.5	63.3	61.8	59.5
Arunachal Pradesh	53.2	53.4	57.4	54.5	54.3	56.1	51.4	44.2	47.1	48.0	52.0
Assam	55.8	56.3	54.5	58.9	57.7	60.3	59.4	58.1	59.0	52.9	57.3
Bihar	46.6	43.5	49.6	49.1	48.0	47.4	47.6	49.0	53.5	53.5	48.8
Chhattisgarh	55.3	51.6	55.8	58.1	52.9	52.5	55.4	54.9	54.2	57.4	54.8
Delhi	63.9	33.3	25.0	25.0	48.2	30.1	31.9	63.9	70.0	86.4	41.6
Goa	57.5	57.3	49.3	51.3	57.9	51.4	60.1	50.2	53.8	35.9	51.9
Gujarat	58.5	54.5	52.6	61.4	59.2	57.6	61.7	65.4	60.6	66.7	60.1
Haryana	43.1	52.1	51.0	50.1	50.3	54.3	61.1	54.5	60.2	59.4	53.7
Himachal Pradesh	54.7	59.2	58.5	57.1	62.8	57.1	60.9	51.8	57.8	70.6	59.1
Jammu & Kashmir	52.6	58.7	60.7	63.2	59.0	58.9	58.7	50.9	63.3	59.3	58.5
Jharkhand	46.2	48.6	51.2	51.6	54.2	53.0	50.4	54.3	50.9	56.4	51.7
Karnataka	45.2	58.5	56.1	60.9	63.1	59.9	54.9	59.7	68.1	63.9	59.0
Kerala	47.3	53.8	53.3	49.9	59.0	57.3	64.2	59.7	61.2	63.6	56.9
Madhya Pradesh	50.9	55.0	55.7	57.4	56.0	59.2	54.2	58.2	63.0	66.7	57.7
Maharashtra	51.8	52.6	57.1	52.4	58.1	58.9	59.8	64.7	58.4	67.7	58.2
Manipur	45.2	52.2	49.7	52.7	54.6	53.7	54.3	53.6	59.7	54.5	52.9
Meghalaya	45.5	43.0	41.8	54.7	53.1	51.5	46.2	52.7	52.2	64.8	50.6
Mizoram	46.1	56.8	55.4	59.1	66.0	65.4	64.3	59.5	57.3	53.3	58.3
Nagaland	41.9	48.4	57.6	51.7	60.8	51.8	61.0	51.1	53.1	40.8	51.7
Odisha	51.5	49.8	53.9	57.4	54.3	61.1	58.5	63.7	64.4	60.0	57.5
Punjab	51.9	56.0	60.7	57.3	55.8	59.8	54.8	61.3	55.1	54.0	56.7
Rajasthan	47.6	47.5	52.8	51.5	49.3	52.5	50.2	53.5	51.9	55.8	51.3
Sikkim	57.7	66.2	57.0	60.2	71.3	57.9	55.9	48.4	58.7	72.9	60.5
Tamilnadu	45.0	60.3	58.1	57.1	58.3	59.4	69.0	65.6	66.1	65.2	60.5
Telangana	48.2	53.6	51.8	51.7	48.9	55.0	66.4	57.2	61.1	67.8	56.1
Tripura	51.9	65.5	56.1	59.2	61.0	57.9	59.5	66.1	65.7	66.7	60.9
Uttarakhand	45.3	48.9	51.4	44.6	58.1	52.7	57.6	49.3	62.4	52.8	52.3
Uttar Pradesh	45.7	45.5	47.6	44.7	48.4	49.1	52.3	52.5	55.0	57.3	49.9
West Bengal	57.8	56.6	56.2	61.5	62.8	61.7	63.9	66.7	68.8	72.1	62.9
Andaman & N. Island	54.1	48.8	57.0	64.2	53.4	58.3	64.1	64.5	67.1	87.5	62.1
Chandigarh	52.2	43.4	90.3	50.0	100.0	50.0	87.5	70.2	50.0	68.5	67.2
Dadra & Nagar Haveli	68.3	46.8	52.3	59.5	30.2	77.7	52.5	99.6	65.3	94.8	66.9
Daman & Diu	63.6	34.2	60.9	60.6	24.6	51.4	38.5	66.6	73.8	93.1	55.4
Lakshadweep	33.3	32.8	53.0	52.9	50.0	58.4	95.4	69.9	67.3	90.9	62.4
Puduchery	62.2	65.0	68.5	65.7	70.8	34.3	86.5	93.1	55.7	81.8	68.2
All India	**49.1**	**50.4**	**51.4**	**52.5**	**54.1**	**56.1**	**56.2**	**58.9**	**60.4**	**61.9**	**55.1**

Table (29): Labour Force Participation Rate (LFPR) (in per cent) according to usual status (ps+ss) for each decile class of UMPCE for each State/UT

rural **female**

State \ UT	decile classes of UMPCE										
	0-10	10-20	20-30	30-40	40-50	50-60	60-70	70-80	80-90	90-100	all
(1)	(2)	(3)	(4)	(5)	(6)	(7)	(8)	(9)	(10)	(11)	(12)
Andhra Pradesh	33.5	35.8	38.9	37.1	37.5	46.4	39.4	39.5	33.5	32.2	37.4
Arunachal Pradesh	16.6	21.8	22.0	17.7	16.5	10.2	8.5	8.1	7.9	4.3	13.5
Assam	5.0	5.4	10.0	10.9	13.5	12.2	7.4	8.4	9.6	12.8	9.5
Bihar	5.8	2.1	3.8	3.0	1.7	2.6	1.2	2.9	2.0	1.2	2.6
Chhattisgarh	44.2	45.2	44.1	52.1	42.0	44.9	38.8	25.1	24.5	28.6	39.2
Delhi	0.0	0.0	0.0	25.0	0.0	3.7	3.2	0.5	0.0	66.3	9.0
Goa	22.5	3.8	16.8	48.4	34.5	35.7	9.7	23.2	21.1	11.7	22.8
Gujarat	11.9	18.5	17.4	17.9	20.4	19.0	20.8	19.6	26.8	20.3	19.3
Haryana	3.7	6.2	12.8	9.9	11.6	6.3	10.2	14.4	13.4	12.9	10.1
Himachal Pradesh	43.4	40.1	49.5	47.3	51.5	48.2	50.5	51.0	53.8	55.1	49.0
Jammu & Kashmir	35.0	33.5	33.8	30.4	30.6	36.4	36.6	21.6	15.0	19.1	29.3
Jharkhand	16.8	19.8	19.3	11.6	10.3	15.0	20.9	14.5	15.2	11.9	15.5
Karnataka	20.8	18.2	21.0	20.4	29.8	24.1	21.0	20.0	22.0	22.7	22.0
Kerala	16.3	22.1	22.6	20.8	24.1	22.3	31.2	29.3	27.9	32.6	25.0
Madhya Pradesh	19.4	25.2	17.2	21.8	21.6	27.4	20.1	24.9	30.4	25.9	23.3
Maharashtra	27.1	24.9	32.5	26.8	31.3	32.5	33.6	32.7	33.7	32.2	30.7
Manipur	21.2	12.6	16.2	15.8	16.7	19.2	17.4	28.4	23.6	24.8	19.6
Meghalaya	29.5	37.9	27.7	38.8	35.2	37.2	40.5	33.5	37.8	46.2	36.4
Mizoram	28.2	18.0	30.6	19.7	19.8	20.7	28.9	18.7	19.7	23.1	22.8
Nagaland	26.8	16.7	12.6	12.9	10.6	33.7	27.1	19.6	16.1	11.9	18.7
Odisha	16.7	18.9	19.8	20.5	15.9	22.3	20.4	21.3	17.6	18.9	19.2
Punjab	13.1	10.1	10.2	15.5	17.7	19.6	15.5	14.5	19.0	14.8	15.0
Rajasthan	25.9	26.2	25.1	27.7	25.6	25.1	24.3	30.6	26.7	26.4	26.3
Sikkim	39.2	37.4	43.6	43.5	30.6	43.5	48.5	46.8	47.5	52.3	42.9
Tamilnadu	31.1	34.2	35.5	39.5	33.2	37.0	37.2	40.1	28.2	36.1	35.1
Telangana	42.9	39.1	31.3	38.6	38.1	38.4	33.7	40.1	46.2	38.6	38.7
Tripura	17.7	12.1	12.5	13.6	9.5	16.4	16.7	9.2	11.0	12.7	13.2
Uttarakhand	14.6	11.7	20.0	18.0	15.6	16.5	16.2	21.2	14.9	13.1	16.1
Uttar Pradesh	6.7	11.5	12.8	10.0	8.9	12.7	10.4	13.5	10.1	10.7	10.7
West Bengal	13.1	18.8	17.4	14.0	16.2	15.4	17.7	14.9	16.6	17.8	16.2
Andaman & N. Island	15.7	11.8	15.7	25.3	24.9	42.7	24.1	32.6	20.5	25.6	23.9
Chandigarh	9.2	0.0	6.7	0.0	20.0	1.2	11.8	13.5	41.3	17.8	13.1
Dadra & Nagar Haveli	34.4	82.0	29.2	32.6	72.8	53.1	74.2	30.1	61.4	57.7	48.2
Daman & Diu	57.0	0.0	6.1	14.1	0.0	0.0	16.1	6.0	14.2	0.0	6.6
Lakshadweep	0.0	46.8	0.0	2.9	0.0	0.0	0.0	4.2	0.0	7.8	8.7
Puduchery	34.3	29.0	56.5	44.6	20.7	30.8	39.2	34.7	33.9	51.1	37.6
All India	**16.5**	**14.6**	**18.7**	**15.4**	**19.7**	**21.2**	**20.7**	**22.0**	**25.1**	**23.1**	**19.7**

Table (29): Labour Force Participation Rate (LFPR) (in per cent) according to usual status (ps+ss) for each decile class of UMPCE for each State/UT

rural **person**

State \ UT	decile classes of UMPCE										
	0-10	10-20	20-30	30-40	40-50	50-60	60-70	70-80	80-90	90-100	all
(1)	(2)	(3)	(4)	(5)	(6)	(7)	(8)	(9)	(10)	(11)	(12)
Andhra Pradesh	42.4	43.3	47.8	47.0	49.2	52.5	51.9	52.1	48.6	48.4	48.3
Arunachal Pradesh	36.7	38.7	41.3	38.4	37.5	35.6	33.2	28.2	29.0	29.4	34.8
Assam	31.0	31.6	34.4	36.3	36.1	37.8	34.9	35.9	35.9	34.3	34.8
Bihar	26.7	22.9	27.5	26.8	25.0	25.7	26.4	28.5	29.2	28.4	26.7
Chhattisgarh	49.7	48.4	49.7	55.2	48.0	48.9	47.0	40.6	41.0	44.1	47.2
Delhi	38.3	14.3	14.3	25.0	25.6	20.0	21.7	30.4	37.0	75.7	26.7
Goa	35.3	31.9	34.6	49.7	47.3	43.4	29.1	35.4	36.0	25.7	36.7
Gujarat	34.9	36.4	35.4	39.8	41.1	38.9	44.1	43.1	43.8	46.7	40.6
Haryana	23.1	30.4	32.8	31.3	31.4	30.8	36.6	35.6	39.6	37.2	32.9
Himachal Pradesh	48.8	49.3	54.1	52.3	57.3	52.5	55.9	51.4	55.8	62.4	54.0
Jammu & Kashmir	43.6	46.1	47.2	47.3	45.0	48.0	49.0	37.7	40.3	40.3	44.4
Jharkhand	30.5	34.3	32.6	30.5	31.6	33.6	35.3	33.7	32.7	33.8	32.9
Karnataka	33.6	37.9	38.2	41.0	47.4	41.6	40.0	41.2	46.1	43.6	41.1
Kerala	30.3	37.4	36.5	34.6	40.3	38.6	45.7	43.8	43.4	46.7	39.7
Madhya Pradesh	34.4	42.4	37.7	40.4	39.1	44.3	37.8	42.3	47.2	47.7	41.3
Maharashtra	39.6	39.3	44.6	40.1	45.1	46.1	47.4	49.0	47.6	51.3	45.0
Manipur	33.9	32.5	33.1	33.6	36.2	36.7	36.3	41.8	41.5	39.4	36.5
Meghalaya	37.7	40.7	34.4	46.4	44.2	44.1	43.5	42.9	44.9	55.6	43.5
Mizoram	37.9	37.8	42.2	39.0	43.7	44.3	46.2	41.1	40.5	39.2	41.2
Nagaland	34.8	32.8	34.3	32.5	36.7	42.1	45.8	36.3	33.8	27.1	35.6
Odisha	33.9	34.6	37.9	38.8	34.2	41.5	39.9	41.9	41.7	41.2	38.6
Punjab	33.9	32.8	37.4	35.8	38.2	40.9	35.0	39.2	37.7	34.9	36.6
Rajasthan	36.2	37.0	39.0	40.3	37.5	38.9	38.0	42.8	39.8	41.5	39.1
Sikkim	47.8	50.6	51.3	51.5	48.6	51.4	52.5	47.6	53.5	64.9	52.0
Tamilnadu	37.6	45.9	46.2	48.0	44.7	47.3	52.2	52.8	45.9	50.4	47.1
Telangana	45.6	45.6	41.8	45.5	43.4	46.8	48.5	48.6	53.7	53.3	47.3
Tripura	35.1	40.0	35.2	38.5	36.2	38.0	40.2	39.2	40.5	38.1	38.1
Uttarakhand	28.8	30.4	36.8	30.7	34.1	35.1	35.9	36.1	39.1	35.0	34.2
Uttar Pradesh	26.0	28.7	29.6	27.6	28.2	30.9	31.4	33.5	34.0	35.0	30.5
West Bengal	36.4	37.2	36.9	38.1	39.0	38.4	41.1	41.4	44.7	46.6	40.0
Andaman & N. Island	32.7	28.9	37.2	41.1	40.7	50.3	43.2	48.3	44.2	58.1	42.5
Chandigarh	31.2	23.4	26.6	25.0	33.3	20.8	65.8	48.7	47.1	43.5	39.1
Dadra & Nagar Haveli	49.5	63.1	41.0	46.5	41.9	66.2	64.3	55.5	63.6	86.2	58.5
Daman & Diu	59.7	17.1	32.7	36.9	13.6	26.4	29.8	37.8	48.8	32.6	31.2
Lakshadweep	20.0	39.4	24.5	30.7	20.0	22.7	41.7	37.6	38.8	60.9	36.0
Puduchery	44.7	50.9	63.7	55.3	47.4	32.2	57.4	58.2	45.8	65.1	52.4
All India	**32.8**	**32.6**	**35.0**	**34.0**	**37.5**	**38.9**	**39.1**	**40.9**	**43.3**	**43.1**	**37.7**

Table (29): Labour Force Participation Rate (LFPR) (in per cent) according to usual status (ps+ss) for each decile class of UMPCE for each State/UT

urban **male**

State \ UT	decile classes of UMPCE										
	0-10	10-20	20-30	30-40	40-50	50-60	60-70	70-80	80-90	90-100	all
(1)	(2)	(3)	(4)	(5)	(6)	(7)	(8)	(9)	(10)	(11)	(12)
Andhra Pradesh	51.5	50.8	57.8	57.8	61.0	58.6	57.0	59.3	60.5	59.9	57.5
Arunachal Pradesh	44.3	48.1	47.3	50.3	55.2	49.2	55.0	45.8	54.1	57.3	50.7
Assam	51.9	52.3	59.8	52.6	59.8	55.4	53.0	69.0	62.3	50.1	56.5
Bihar	39.0	50.7	40.7	44.7	48.0	52.3	53.8	47.5	56.9	49.4	48.4
Chhattisgarh	58.2	57.3	59.4	51.5	49.5	58.4	55.2	56.7	59.7	66.1	57.2
Delhi	50.5	44.7	47.7	56.6	62.4	66.8	56.1	65.9	62.3	60.4	57.6
Goa	41.6	53.1	55.1	53.4	66.6	63.5	62.4	71.2	58.3	66.2	59.0
Gujarat	50.0	54.6	55.4	59.6	64.4	61.0	63.2	67.5	68.0	59.2	60.5
Haryana	51.2	48.1	52.1	57.2	58.0	57.2	59.8	60.6	62.5	60.4	56.8
Himachal Pradesh	51.0	49.5	55.0	66.8	57.4	59.5	64.6	66.0	53.1	42.6	56.7
Jammu & Kashmir	50.1	51.8	56.5	56.8	54.8	54.5	60.1	54.7	59.4	63.4	56.2
Jharkhand	49.3	54.5	51.7	50.9	55.3	54.7	60.4	45.2	49.1	52.5	52.4
Karnataka	45.8	54.5	57.1	52.2	53.8	64.1	61.9	60.2	62.7	70.1	58.4
Kerala	46.7	54.6	57.6	57.2	55.0	54.4	60.8	59.4	60.7	56.4	56.3
Madhya Pradesh	47.3	54.0	55.0	55.2	58.6	56.8	61.2	56.6	57.0	57.5	55.9
Maharashtra	47.7	51.6	54.5	55.0	54.4	57.2	58.6	62.0	59.4	65.2	56.7
Manipur	47.8	46.4	51.4	46.9	49.4	51.5	54.3	50.8	51.5	56.1	50.5
Meghalaya	53.2	48.5	51.6	49.9	45.6	55.8	43.9	55.3	48.0	51.6	50.5
Mizoram	48.8	55.3	52.1	48.9	55.2	50.2	53.7	47.1	53.2	54.0	51.8
Nagaland	56.4	44.6	51.3	47.2	45.2	47.5	45.5	42.7	52.3	56.3	49.0
Odisha	52.8	59.4	54.4	60.4	62.0	57.8	60.2	60.2	58.4	68.1	59.5
Punjab	43.1	53.4	56.6	58.7	62.1	66.6	60.7	66.6	64.1	57.5	59.1
Rajasthan	53.0	48.8	55.5	52.7	53.9	52.7	54.0	59.3	56.7	64.0	55.1
Sikkim	56.8	63.2	62.5	66.0	65.0	71.1	65.8	61.3	66.0	60.2	63.7
Tamilnadu	48.8	54.3	57.4	56.5	58.0	62.6	61.9	60.8	56.4	62.8	58.0
Telangana	45.4	54.6	57.6	50.1	59.4	62.2	61.7	61.9	61.3	63.8	57.8
Tripura	51.1	58.1	59.3	58.0	58.1	61.5	69.4	59.2	53.0	59.1	58.5
Uttarakhand	47.3	54.4	52.6	56.7	59.4	49.8	56.1	51.2	53.4	65.4	54.6
Uttar Pradesh	42.9	49.7	47.5	54.7	54.7	51.0	57.9	54.3	52.0	51.9	51.6
West Bengal	51.5	62.0	56.3	62.4	61.6	66.7	67.6	69.9	58.8	53.8	61.1
Andaman & N. Island	57.8	49.3	68.3	48.0	63.0	64.7	75.0	81.4	68.5	75.1	65.4
Chandigarh	52.0	59.3	51.3	55.7	55.6	73.1	61.1	68.0	54.1	55.8	58.3
Dadra & Nagar Haveli	37.1	60.5	41.1	75.0	24.0	39.6	78.6	75.3	97.0	86.7	61.5
Daman & Diu	33.3	59.0	65.8	53.4	73.9	80.7	56.5	82.4	74.2	70.3	66.3
Lakshadweep	61.9	61.8	30.6	34.1	50.5	30.1	57.9	63.8	65.1	78.7	54.0
Puduchery	50.0	57.3	52.3	67.6	65.2	71.3	52.2	51.7	60.7	53.2	58.1
All India	**48.2**	**51.9**	**54.4**	**54.0**	**58.2**	**58.0**	**60.8**	**60.6**	**60.2**	**60.1**	**56.7**

Table (29): Labour Force Participation Rate (LFPR) (in per cent) according to usual status (ps+ss) for each decile class of UMPCE for each State/UT

urban **female**

State \ UT	decile classes of UMPCE										
	0-10	10-20	20-30	30-40	40-50	50-60	60-70	70-80	80-90	90-100	all
(1)	(2)	(3)	(4)	(5)	(6)	(7)	(8)	(9)	(10)	(11)	(12)
Andhra Pradesh	20.9	24.2	27.2	19.9	23.4	20.0	21.2	18.2	16.2	25.2	21.7
Arunachal Pradesh	6.7	5.3	12.7	11.7	11.8	8.9	10.7	11.9	16.2	17.8	11.3
Assam	17.2	4.8	7.4	13.6	3.7	12.0	12.3	9.6	10.6	16.4	10.6
Bihar	2.5	2.5	3.1	3.3	1.7	3.2	8.6	3.7	7.6	11.2	4.7
Chhattisgarh	26.5	24.8	19.4	29.3	12.2	25.4	24.5	22.4	15.4	21.7	22.2
Delhi	13.1	13.3	15.0	12.4	11.3	16.4	7.1	10.2	16.2	25.1	13.9
Goa	17.7	17.5	30.2	33.5	22.0	35.1	21.0	23.2	31.6	22.6	25.4
Gujarat	5.3	16.7	9.9	16.2	10.6	8.9	15.4	18.9	16.6	17.8	13.5
Haryana	12.0	15.0	12.6	7.5	9.6	9.9	12.4	14.9	19.8	30.4	14.4
Himachal Pradesh	20.8	26.6	21.9	33.7	27.5	32.7	23.8	25.5	26.6	20.3	25.8
Jammu & Kashmir	12.4	10.7	14.8	15.0	13.3	20.2	15.7	16.6	21.6	22.5	16.2
Jharkhand	14.5	15.7	1.5	7.4	11.4	8.1	6.6	5.1	10.5	12.6	9.3
Karnataka	17.4	10.8	19.6	12.2	11.4	15.7	16.2	17.7	17.8	22.0	16.1
Kerala	15.1	19.3	20.1	21.1	24.4	23.2	31.5	28.5	23.8	36.1	24.2
Madhya Pradesh	12.0	11.4	10.6	12.1	12.0	16.1	15.1	18.1	15.4	13.1	13.6
Maharashtra	14.1	13.6	11.8	16.4	15.5	18.9	17.5	19.6	21.9	27.0	17.5
Manipur	14.0	16.3	13.3	18.3	20.1	18.5	26.9	25.4	24.5	34.7	21.3
Meghalaya	19.9	22.8	23.9	25.8	21.4	18.0	18.6	20.1	23.0	26.4	22.0
Mizoram	21.2	25.8	28.8	20.8	24.4	18.5	21.5	21.4	24.9	36.0	24.3
Nagaland	19.6	20.2	14.3	4.8	18.9	13.4	6.7	21.2	8.1	9.8	13.8
Odisha	18.3	21.0	24.7	13.9	12.6	16.9	16.6	12.9	10.6	13.9	16.1
Punjab	13.8	17.3	12.9	11.1	9.8	18.0	16.6	16.5	17.9	16.0	15.0
Rajasthan	8.1	8.4	8.4	13.0	11.4	11.5	15.6	18.0	13.3	18.3	12.5
Sikkim	19.4	19.2	19.7	28.5	31.5	35.5	39.0	29.5	41.0	36.9	29.4
Tamilnadu	22.6	25.4	23.9	22.0	22.9	23.0	24.4	23.0	26.6	22.2	23.6
Telangana	18.4	20.1	17.0	21.2	18.9	20.8	21.1	16.6	19.2	22.9	19.6
Tripura	20.7	21.4	7.9	11.6	19.0	15.8	16.0	10.7	16.5	25.3	16.6
Uttarakhand	7.1	16.0	6.9	8.8	6.3	9.7	14.8	9.7	14.5	22.9	11.8
Uttar Pradesh	4.9	6.9	7.8	5.6	7.0	7.4	6.9	7.2	7.0	12.8	7.3
West Bengal	20.7	18.7	16.4	23.0	19.0	23.5	17.6	25.0	20.0	17.5	20.2
Andaman & N. Island	15.3	42.7	27.5	15.1	10.4	22.7	25.4	28.7	23.8	39.8	24.8
Chandigarh	7.4	18.4	28.2	10.2	11.4	11.0	29.9	28.8	19.2	31.7	20.1
Dadra & Nagar Haveli	40.0	5.9	9.4	0.0	0.0	2.1	4.3	3.5	57.8	35.5	14.0
Daman & Diu	17.1	0.5	19.7	10.7	25.2	32.4	0.0	28.2	48.0	0.0	16.7
Lakshadweep	33.5	14.9	9.1	3.9	14.5	35.0	11.7	8.4	15.5	26.3	16.8
Puduchery	13.0	23.5	20.6	17.6	17.3	23.3	31.0	12.5	19.6	27.3	20.4
All India	**11.7**	**12.6**	**14.2**	**14.9**	**16.0**	**16.6**	**17.1**	**18.4**	**17.9**	**22.2**	**16.1**

Table (29): Labour Force Participation Rate (LFPR) (in per cent) according to usual status (ps+ss) for each decile class of UMPCE for each State/UT

urban **person**

State \ UT	decile classes of UMPCE										
	0-10	10-20	20-30	30-40	40-50	50-60	60-70	70-80	80-90	90-100	all
(1)	(2)	(3)	(4)	(5)	(6)	(7)	(8)	(9)	(10)	(11)	(12)
Andhra Pradesh	35.6	36.8	41.0	38.8	42.8	40.3	39.6	38.9	38.5	41.9	39.4
Arunachal Pradesh	24.4	28.8	32.1	30.7	32.3	29.0	33.4	30.0	36.2	39.0	31.6
Assam	35.9	29.2	34.7	33.9	31.0	35.8	34.2	40.0	38.3	34.3	34.7
Bihar	22.0	26.3	21.4	24.1	26.4	29.2	33.4	27.0	33.6	32.3	27.6
Chhattisgarh	40.4	40.4	37.9	40.3	31.3	42.5	41.5	39.9	37.9	45.0	39.7
Delhi	32.0	29.5	32.4	36.9	39.4	45.4	34.7	42.2	42.7	45.9	38.1
Goa	30.1	36.8	42.0	42.8	44.2	50.8	38.9	44.0	46.8	46.2	42.3
Gujarat	28.6	35.8	33.2	39.0	38.4	34.6	40.9	45.9	43.0	42.8	38.3
Haryana	31.0	32.1	34.0	34.3	38.1	35.0	38.5	39.9	42.4	46.8	37.2
Himachal Pradesh	36.1	38.2	39.4	52.9	46.9	47.1	45.3	47.6	43.0	31.3	42.7
Jammu & Kashmir	31.1	32.1	35.5	36.5	34.4	39.1	38.7	36.6	42.0	43.7	37.0
Jharkhand	29.7	34.9	21.3	30.2	34.6	30.5	34.9	26.0	30.3	34.1	30.7
Karnataka	31.2	32.3	38.0	33.4	33.8	41.1	40.8	39.8	42.0	47.8	38.0
Kerala	29.0	35.8	36.9	38.2	39.8	37.8	45.4	43.0	40.7	45.5	39.2
Madhya Pradesh	30.3	32.2	34.2	34.6	36.1	38.1	38.8	37.3	36.8	36.8	35.5
Maharashtra	31.1	32.2	33.0	35.3	35.4	38.7	38.0	41.3	42.8	47.9	37.6
Manipur	30.9	32.1	32.7	33.4	35.1	35.4	39.3	38.1	38.4	45.4	36.1
Meghalaya	35.8	34.5	37.5	36.7	32.3	35.6	30.6	38.0	32.9	38.6	35.3
Mizoram	34.3	40.2	40.0	34.5	39.1	33.1	37.2	34.7	38.2	44.8	37.6
Nagaland	39.4	33.0	32.9	28.8	32.1	29.8	26.3	32.0	31.5	35.0	32.1
Odisha	33.7	41.6	38.4	36.2	37.3	38.5	38.1	37.0	31.3	40.5	37.3
Punjab	29.2	34.9	35.7	36.0	38.0	45.5	41.4	43.8	42.4	38.6	38.6
Rajasthan	29.8	28.5	31.3	33.0	32.1	33.6	36.7	39.3	38.3	41.8	34.4
Sikkim	38.6	41.7	39.6	49.4	49.1	51.8	53.7	47.4	57.0	53.2	48.2
Tamilnadu	34.8	39.3	40.0	39.4	39.7	41.9	42.9	42.5	42.5	42.9	40.6
Telangana	32.0	37.0	35.8	36.4	39.7	42.6	41.5	39.5	40.4	44.8	39.0
Tripura	35.7	39.5	34.9	35.8	40.7	37.8	39.9	34.8	33.9	40.8	37.4
Uttarakhand	28.4	35.7	30.5	34.6	35.1	31.2	38.5	30.4	34.9	44.0	34.3
Uttar Pradesh	23.5	28.1	29.5	30.8	31.5	30.4	33.7	32.7	31.1	34.6	30.5
West Bengal	35.5	40.3	37.1	41.8	41.0	45.4	43.4	47.5	39.4	35.6	40.7
Andaman & N. Island	36.0	46.9	50.4	30.9	37.0	42.5	52.7	60.0	51.9	57.1	46.7
Chandigarh	33.1	40.0	41.1	35.8	35.3	44.5	44.9	48.0	39.1	44.3	40.6
Dadra & Nagar Haveli	38.3	41.5	27.8	50.0	16.2	25.8	39.4	45.2	82.1	77.7	43.9
Daman & Diu	26.7	33.1	51.7	34.6	44.8	52.3	26.5	63.4	68.2	38.8	44.9
Lakshadweep	48.1	40.1	19.1	16.7	33.1	32.8	37.5	31.1	34.9	53.0	34.6
Puduchery	30.5	39.4	35.0	38.1	38.9	46.3	41.4	29.3	40.0	40.3	37.9
All India	**29.6**	**32.4**	**34.6**	**34.7**	**37.5**	**38.1**	**39.5**	**40.6**	**40.0**	**42.5**	**36.9**

Table (30): Worker Population Ratio (WPR) (in per cent) according to usual status (ps+ss) for each decile class of UMPCE for each State/UT

rural **male**

State \ UT	decile classes of UMPCE										
	0-10	10-20	20-30	30-40	40-50	50-60	60-70	70-80	80-90	90-100	all
(1)	(2)	(3)	(4)	(5)	(6)	(7)	(8)	(9)	(10)	(11)	(12)
Andhra Pradesh	51.5	49.4	55.9	52.6	59.9	56.7	62.7	59.3	61.3	55.7	56.6
Arunachal Pradesh	48.2	50.1	53.5	53.8	49.3	52.5	48.6	41.0	44.9	45.5	48.8
Assam	50.1	53.2	49.8	54.2	54.7	53.8	55.5	57.3	57.5	51.2	53.7
Bihar	42.0	39.4	44.9	41.5	43.4	41.8	43.7	44.1	47.7	47.5	43.6
Chhattisgarh	52.9	50.8	53.7	55.9	52.4	50.4	53.4	54.0	52.7	57.3	53.4
Delhi	63.9	33.3	25.0	25.0	48.1	30.1	30.2	63.4	70.0	86.4	41.4
Goa	53.6	54.2	49.3	50.6	56.3	51.4	60.1	46.6	53.8	35.9	50.7
Gujarat	54.6	53.6	50.0	58.0	57.6	55.8	60.9	61.0	59.2	64.4	57.8
Haryana	36.2	42.4	46.3	43.8	49.4	49.2	53.7	50.6	55.1	55.6	48.3
Himachal Pradesh	49.7	56.8	55.1	56.7	60.0	53.4	54.7	49.3	54.4	69.4	56.0
Jammu & Kashmir	51.9	58.4	59.8	63.0	58.1	58.3	56.9	49.9	58.4	53.9	56.8
Jharkhand	44.8	46.9	47.7	45.0	49.6	49.1	49.1	51.5	48.4	54.6	48.7
Karnataka	43.5	55.1	55.1	60.5	59.9	58.0	54.2	59.2	64.4	61.6	57.1
Kerala	44.5	51.3	49.5	46.8	56.4	53.8	62.0	56.8	59.2	62.1	54.2
Madhya Pradesh	49.2	52.1	54.5	53.6	53.8	57.2	53.6	57.2	62.3	65.3	55.9
Maharashtra	47.6	50.7	56.2	51.1	56.3	56.9	55.5	61.3	54.6	64.7	55.5
Manipur	42.3	43.8	47.1	51.4	48.2	50.4	50.5	50.5	54.8	50.1	48.9
Meghalaya	45.5	43.0	39.7	52.5	53.1	50.7	45.8	51.9	50.9	62.6	49.6
Mizoram	44.1	50.6	51.9	53.1	65.3	64.6	62.2	57.4	56.9	52.3	55.8
Nagaland	33.2	40.9	49.7	45.8	54.9	47.9	41.7	46.5	42.5	39.9	44.3
Odisha	45.9	44.6	51.2	53.3	52.4	59.0	53.9	60.0	59.5	56.5	53.6
Punjab	43.9	52.0	55.9	52.2	51.6	56.9	50.7	58.0	52.6	50.1	52.4
Rajasthan	45.0	45.3	50.4	48.3	46.8	51.3	46.3	50.4	48.0	50.5	48.3
Sikkim	57.5	62.6	53.5	60.2	66.2	57.9	55.6	45.1	56.6	72.4	58.7
Tamilnadu	41.8	54.2	55.2	53.4	54.7	57.2	64.5	59.0	61.7	60.1	56.3
Telangana	42.5	48.2	47.4	46.7	47.7	52.7	58.5	51.0	55.9	64.6	51.5
Tripura	46.9	64.7	50.6	56.0	57.4	54.6	57.4	63.6	62.1	62.4	57.6
Uttarakhand	42.2	48.1	50.1	43.3	54.8	47.5	54.0	46.4	59.6	49.6	49.6
Uttar Pradesh	43.3	43.2	45.3	42.7	45.5	47.7	50.5	50.4	52.0	53.6	47.5
West Bengal	53.7	53.6	53.4	59.4	59.1	59.4	62.1	64.3	66.8	70.9	60.4
Andaman & N. Island	54.1	46.2	51.7	64.2	52.7	52.7	58.6	46.4	66.9	84.1	57.9
Chandigarh	52.2	43.4	90.3	50.0	100.0	50.0	87.5	70.2	50.0	68.5	67.2
Dadra & Nagar Haveli	68.3	46.8	52.3	59.5	30.2	66.1	45.6	99.6	65.3	94.8	65.7
Daman & Diu	63.6	34.2	60.9	60.6	24.6	51.4	38.5	66.6	73.8	93.1	55.4
Lakshadweep	33.3	9.4	45.9	8.2	50.0	20.4	64.9	49.3	67.3	68.0	38.0
Puduchery	56.1	50.1	57.7	65.7	44.5	34.3	62.9	90.4	55.7	81.0	59.7
All India	**45.9**	**46.8**	**48.8**	**49.3**	**51.4**	**53.6**	**53.0**	**56.2**	**56.5**	**58.7**	**52.1**

Table (30): Worker Population Ratio (WPR) (in per cent) according to usual status (ps+ss) for each decile class of UMPCE for each State/UT

rural **female**

State \ UT	decile classes of UMPCE										
	0-10	10-20	20-30	30-40	40-50	50-60	60-70	70-80	80-90	90-100	all
(1)	(2)	(3)	(4)	(5)	(6)	(7)	(8)	(9)	(10)	(11)	(12)
Andhra Pradesh	32.8	35.4	37.8	35.6	36.9	44.4	37.6	37.4	32.2	28.8	36.0
Arunachal Pradesh	12.6	19.9	20.8	16.0	14.1	7.5	7.3	7.4	7.8	3.1	11.7
Assam	4.7	5.2	9.3	10.1	13.3	11.6	6.9	7.2	9.2	11.1	8.9
Bihar	5.8	2.1	3.8	2.9	1.7	2.6	1.2	2.9	1.9	1.0	2.6
Chhattisgarh	44.2	45.0	44.0	52.1	40.9	44.9	38.4	25.0	23.9	28.3	38.9
Delhi	0.0	0.0	0.0	25.0	0.0	3.7	3.2	0.5	0.0	66.3	9.0
Goa	17.3	3.5	16.8	42.7	34.1	11.3	9.3	17.7	21.1	4.4	18.3
Gujarat	11.8	18.5	17.3	17.4	20.2	19.0	20.2	19.3	25.3	20.3	19.0
Haryana	3.5	6.2	12.8	9.2	11.6	6.2	8.3	13.9	12.8	10.2	9.4
Himachal Pradesh	42.5	38.6	47.1	46.4	48.1	48.0	45.0	49.6	49.9	53.6	46.9
Jammu & Kashmir	34.9	33.5	33.3	28.8	28.0	34.4	34.5	20.8	9.8	16.1	27.5
Jharkhand	16.8	19.8	18.8	11.6	10.3	14.9	20.9	14.5	15.2	11.7	15.4
Karnataka	20.6	18.0	20.4	20.3	29.8	24.1	21.0	20.0	21.7	21.2	21.7
Kerala	12.9	17.4	19.4	16.8	18.5	19.2	27.6	26.1	23.5	29.0	21.1
Madhya Pradesh	19.4	25.2	17.1	21.3	21.3	27.4	19.8	24.6	30.1	25.9	23.2
Maharashtra	26.3	24.2	32.3	26.4	30.7	30.7	32.0	30.9	32.4	31.1	29.7
Manipur	17.3	11.6	14.3	12.8	15.1	14.8	13.8	26.4	20.9	18.9	16.5
Meghalaya	29.5	36.6	27.7	37.5	34.7	36.6	38.5	33.2	37.8	44.4	35.6
Mizoram	27.9	17.6	27.4	16.4	16.5	18.3	27.5	17.1	19.7	20.9	21.0
Nagaland	19.0	15.8	7.4	10.0	7.2	30.5	22.5	17.3	11.9	6.0	14.7
Odisha	16.2	18.4	18.2	19.7	15.6	20.6	19.7	20.8	17.0	17.7	18.4
Punjab	12.9	10.0	9.2	14.9	16.9	18.6	13.4	12.6	17.5	11.5	13.8
Rajasthan	25.9	26.1	23.4	27.7	25.5	25.1	24.1	29.7	26.3	24.3	25.8
Sikkim	39.2	35.5	43.6	43.5	30.0	43.5	48.5	43.1	46.7	52.3	42.2
Tamilnadu	30.3	32.9	33.4	36.7	31.6	35.8	34.0	38.5	26.3	33.3	33.2
Telangana	41.2	37.1	29.6	35.4	38.1	36.3	33.6	38.7	45.3	33.3	36.9
Tripura	12.3	10.7	7.7	9.8	6.7	10.2	11.2	7.6	7.0	11.0	9.4
Uttarakhand	11.9	11.3	17.8	14.3	14.0	13.4	14.8	18.5	12.2	12.4	14.0
Uttar Pradesh	6.7	11.4	12.8	9.9	8.8	12.5	10.0	12.7	10.1	10.5	10.5
West Bengal	12.8	18.7	17.4	14.0	15.4	15.3	17.7	14.3	16.3	17.7	16.0
Andaman & N. Island	12.3	10.4	11.0	4.2	20.9	31.2	11.5	29.5	11.1	18.0	15.8
Chandigarh	9.2	0.0	3.9	0.0	20.0	1.2	11.8	12.2	41.3	12.1	11.9
Dadra & Nagar Haveli	34.4	82.0	29.2	32.6	72.8	53.1	74.2	30.1	61.4	57.7	48.2
Daman & Diu	57.0	0.0	6.1	14.1	0.0	0.0	16.1	6.0	14.2	0.0	6.6
Lakshadweep	0.0	23.4	0.0	0.0	0.0	0.0	0.0	4.2	0.0	7.8	4.7
Puduchery	30.9	29.0	33.7	30.2	20.7	30.8	39.2	34.7	33.9	51.1	33.9
All India	**16.3**	**14.2**	**18.4**	**14.9**	**19.2**	**20.7**	**19.8**	**21.2**	**23.8**	**21.3**	**19.0**

Table (30): Worker Population Ratio (WPR) (in per cent) according to usual status (ps+ss) for each decile class of UMPCE for each State/UT

rural **person**

State \ UT	decile classes of UMPCE										
	0-10	10-20	20-30	30-40	40-50	50-60	60-70	70-80	80-90	90-100	all
(1)	(2)	(3)	(4)	(5)	(6)	(7)	(8)	(9)	(10)	(11)	(12)
Andhra Pradesh	41.1	42.1	46.1	44.1	48.0	50.3	50.0	49.4	46.9	43.5	46.2
Arunachal Pradesh	32.2	36.1	38.6	37.3	33.7	32.4	31.0	26.1	27.8	27.5	32.3
Assam	27.9	30.0	31.5	33.5	34.5	34.1	32.6	34.9	34.9	32.6	32.6
Bihar	24.4	20.8	25.1	22.9	22.6	22.8	24.3	25.8	26.1	25.2	24.0
Chhattisgarh	48.5	47.9	48.6	54.1	47.2	47.8	45.9	40.0	39.9	44.0	46.4
Delhi	38.3	14.3	14.3	25.0	25.5	20.0	20.6	30.2	37.0	75.7	26.6
Goa	30.6	30.2	34.6	46.2	46.2	30.8	28.8	30.8	36.0	22.6	33.7
Gujarat	32.9	35.9	34.0	37.8	40.2	37.9	43.4	40.6	42.3	45.3	39.2
Haryana	19.6	25.3	30.4	27.6	30.9	28.2	31.8	33.3	36.4	34.0	29.8
Himachal Pradesh	45.9	47.5	51.2	51.6	54.3	50.6	50.0	49.5	52.2	61.0	51.4
Jammu & Kashmir	43.2	45.9	46.4	46.5	43.3	46.7	47.0	36.8	35.3	36.0	42.7
Jharkhand	29.8	33.4	30.9	27.4	29.3	31.6	34.6	32.4	31.5	32.8	31.4
Karnataka	32.6	36.2	37.5	40.7	45.7	40.6	39.6	40.9	44.0	41.7	40.0
Kerala	27.2	33.7	33.0	31.0	36.1	35.3	42.7	40.8	40.1	44.1	36.4
Madhya Pradesh	33.6	40.7	37.0	38.2	37.9	43.2	37.4	41.7	46.8	46.9	40.3
Maharashtra	37.1	38.0	44.0	39.2	43.9	44.2	44.4	46.4	44.8	49.1	43.1
Manipur	30.5	27.8	30.9	31.4	32.2	32.9	32.6	39.2	37.8	34.3	32.9
Meghalaya	37.7	40.1	33.4	44.6	43.9	43.3	42.4	42.4	44.3	53.6	42.6
Mizoram	36.6	34.5	38.8	34.4	41.7	42.7	44.4	39.2	40.3	37.7	39.0
Nagaland	26.6	28.6	27.8	28.0	32.0	38.6	33.1	32.8	26.5	23.8	29.8
Odisha	30.9	31.7	35.7	36.4	33.2	39.6	37.3	39.8	38.9	38.7	36.2
Punjab	29.5	30.8	34.4	33.0	35.6	38.9	31.9	36.5	35.7	31.3	33.8
Rajasthan	35.0	35.8	37.0	38.6	36.3	38.3	35.9	40.7	37.6	37.8	37.3
Sikkim	47.8	48.0	49.3	51.5	46.0	51.4	52.4	44.1	52.0	64.6	50.7
Tamilnadu	35.6	42.5	43.7	44.8	42.2	45.6	48.4	48.7	42.9	46.4	44.1
Telangana	41.9	42.1	38.7	41.3	42.8	44.6	44.9	44.7	50.6	49.1	44.1
Tripura	29.9	38.9	30.1	35.0	32.9	33.3	36.5	37.1	36.7	35.2	34.6
Uttarakhand	25.9	29.8	35.1	28.1	31.8	30.9	33.4	33.4	36.4	32.9	31.8
Uttar Pradesh	24.8	27.5	28.5	26.5	26.8	30.1	30.3	32.0	32.4	32.9	29.2
West Bengal	34.1	35.7	35.5	37.1	36.8	37.2	40.2	39.9	43.5	45.9	38.6
Andaman & N. Island	30.9	26.9	32.2	28.5	38.6	41.6	34.0	37.9	39.5	52.7	36.3
Chandigarh	31.2	23.4	24.5	25.0	33.3	20.8	65.8	48.2	47.1	40.6	38.5
Dadra & Nagar Haveli	49.5	63.1	41.0	46.5	41.9	60.0	61.1	55.5	63.6	86.2	57.9
Daman & Diu	59.7	17.1	32.7	36.9	13.6	26.4	29.8	37.8	48.8	32.6	31.2
Lakshadweep	20.0	15.9	21.2	4.6	20.0	7.9	28.4	27.1	38.8	46.2	21.6
Puduchery	40.3	41.8	48.1	48.2	33.4	32.2	48.3	57.1	45.8	64.7	46.3
All India	**31.1**	**30.7**	**33.6**	**32.2**	**35.9**	**37.3**	**37.0**	**39.1**	**40.7**	**40.6**	**35.8**

Table (30): Worker Population Ratio (WPR) (in per cent) according to usual status (ps+ss) for each decile class of UMPCE for each State/UT

urban **male**

State \ UT	decile classes of UMPCE										
	0-10	10-20	20-30	30-40	40-50	50-60	60-70	70-80	80-90	90-100	all
(1)	(2)	(3)	(4)	(5)	(6)	(7)	(8)	(9)	(10)	(11)	(12)
Andhra Pradesh	48.2	47.4	52.0	57.0	55.6	56.1	53.0	56.0	57.5	55.7	53.9
Arunachal Pradesh	43.0	45.8	42.0	46.1	50.4	45.4	49.1	45.2	48.3	54.0	46.9
Assam	47.7	44.1	54.1	48.3	56.8	47.4	51.9	58.0	59.1	43.2	50.9
Bihar	33.4	47.4	37.3	41.8	44.1	46.3	46.1	43.7	49.1	43.9	43.4
Chhattisgarh	56.9	55.2	57.0	49.2	45.4	56.1	52.7	53.5	56.5	63.2	54.5
Delhi	42.9	37.4	41.2	48.2	58.2	60.0	50.4	56.7	57.5	57.7	51.3
Goa	41.6	42.1	55.1	50.4	60.1	57.4	57.6	71.2	56.6	59.8	54.9
Gujarat	47.2	52.3	52.8	57.8	62.2	59.0	61.8	67.1	64.2	57.8	58.4
Haryana	46.3	44.5	46.8	54.4	53.3	53.9	56.1	53.0	52.7	56.9	51.9
Himachal Pradesh	51.0	49.0	49.7	61.1	56.8	52.4	59.7	60.7	48.0	40.5	53.0
Jammu & Kashmir	47.9	48.9	53.3	54.9	52.2	51.9	54.5	51.7	56.0	59.4	53.1
Jharkhand	45.6	49.2	50.3	44.3	52.8	49.8	55.7	41.1	42.9	47.4	47.9
Karnataka	43.2	53.3	53.5	49.7	51.6	61.3	60.3	55.8	56.0	68.2	55.5
Kerala	43.8	50.3	54.7	54.5	51.7	49.2	58.7	58.1	57.7	54.6	53.4
Madhya Pradesh	44.0	47.4	50.8	49.9	54.4	52.9	57.0	53.7	53.0	53.0	51.6
Maharashtra	45.2	48.2	50.0	51.3	52.4	54.7	57.4	56.2	57.4	63.1	53.7
Manipur	42.3	39.3	44.4	42.0	44.9	48.8	47.3	47.8	49.2	50.0	45.5
Meghalaya	53.2	45.0	49.3	48.5	45.0	51.8	41.5	51.8	46.4	48.0	48.2
Mizoram	45.7	49.3	48.9	45.8	50.9	46.6	46.9	45.6	48.7	51.7	48.0
Nagaland	40.9	35.7	46.4	44.2	34.2	39.6	43.6	35.9	46.8	46.4	41.4
Odisha	46.3	50.1	47.5	51.4	56.4	54.3	55.7	55.9	52.0	63.7	53.5
Punjab	40.6	50.7	50.9	53.7	57.2	63.5	56.9	65.3	59.7	54.8	55.5
Rajasthan	48.0	46.6	50.4	48.1	50.5	48.8	49.4	55.6	49.3	57.5	50.4
Sikkim	56.8	59.7	62.5	58.5	59.9	66.6	65.2	58.1	66.0	59.5	61.2
Tamilnadu	45.1	50.2	51.7	53.0	54.4	60.1	57.3	58.5	53.0	61.0	54.5
Telangana	42.4	49.9	53.8	46.4	54.0	52.9	56.5	54.9	57.0	58.2	52.6
Tripura	50.0	53.2	48.2	49.9	50.7	57.9	64.3	54.3	51.4	57.3	53.5
Uttarakhand	43.9	45.5	46.8	49.1	54.4	44.1	44.2	47.6	51.4	64.6	49.1
Uttar Pradesh	38.4	46.1	41.0	50.3	48.8	45.9	52.4	47.9	44.7	43.8	45.8
West Bengal	47.6	57.2	53.6	59.6	58.2	63.7	64.3	66.0	55.7	52.1	57.9
Andaman & N. Island	56.6	46.9	67.1	46.6	60.0	64.7	67.8	77.1	66.7	75.1	63.1
Chandigarh	45.9	55.5	50.3	53.2	55.6	61.0	55.1	57.4	51.3	54.5	53.9
Dadra & Nagar Haveli	37.0	60.5	38.0	75.0	24.0	39.6	73.9	75.3	97.0	86.6	60.6
Daman & Diu	33.3	58.8	65.8	53.4	73.9	80.7	56.5	82.4	74.2	70.3	66.3
Lakshadweep	40.6	52.2	12.6	16.0	35.5	30.1	48.4	56.7	65.1	60.9	42.2
Puduchery	43.1	52.3	50.5	66.9	60.7	64.2	50.1	46.7	58.5	52.0	54.4
All India	**44.3**	**47.2**	**50.4**	**49.5**	**54.5**	**54.5**	**56.9**	**56.5**	**55.7**	**56.8**	**52.7**

Table (30): Worker Population Ratio (WPR) (in per cent) according to usual status (ps+ss) for each decile class of UMPCE for each State/UT

urban **female**

State \ UT	decile classes of UMPCE										
	0-10	10-20	20-30	30-40	40-50	50-60	60-70	70-80	80-90	90-100	all
(1)	(2)	(3)	(4)	(5)	(6)	(7)	(8)	(9)	(10)	(11)	(12)
Andhra Pradesh	20.2	22.4	24.2	18.4	22.3	18.7	18.4	16.0	13.1	20.5	19.5
Arunachal Pradesh	4.0	5.3	8.0	10.8	7.4	4.7	5.1	5.6	14.3	15.8	8.0
Assam	10.1	4.0	5.0	12.1	3.3	10.5	11.4	8.6	10.4	15.4	9.0
Bihar	2.5	2.3	3.1	3.2	1.4	1.6	8.4	3.5	4.9	10.7	4.1
Chhattisgarh	26.4	23.7	19.1	28.8	10.2	23.6	22.2	18.2	14.1	17.5	20.5
Delhi	12.8	12.7	12.9	12.4	10.5	12.1	6.5	6.9	14.9	24.3	12.5
Goa	15.0	14.2	20.8	29.1	22.0	34.1	18.1	17.6	25.3	22.6	21.7
Gujarat	5.3	16.2	9.5	16.2	10.3	8.4	15.0	18.5	16.1	17.5	13.2
Haryana	11.3	14.9	11.6	5.1	8.0	9.5	11.6	11.6	19.1	28.5	13.2
Himachal Pradesh	20.5	25.7	20.9	32.1	23.8	21.5	17.5	24.6	22.4	13.3	21.9
Jammu & Kashmir	10.4	9.0	10.7	12.1	9.1	17.7	10.1	10.5	15.4	13.7	11.8
Jharkhand	14.5	15.4	1.5	7.4	10.4	5.7	6.1	4.7	7.9	11.7	8.5
Karnataka	17.1	10.3	18.9	11.6	10.7	14.1	15.1	15.9	17.7	19.5	15.1
Kerala	11.8	15.3	16.7	16.9	19.6	16.1	24.7	23.6	21.6	31.0	19.7
Madhya Pradesh	11.9	11.1	9.7	11.8	11.2	15.4	14.0	17.9	12.3	12.0	12.8
Maharashtra	13.8	12.9	9.8	15.0	12.8	16.0	14.7	17.5	20.3	25.0	15.6
Manipur	13.9	16.0	11.4	15.8	18.3	17.4	25.4	23.9	23.1	30.6	19.7
Meghalaya	18.9	21.0	18.6	22.1	20.3	15.9	16.3	18.8	13.9	25.7	19.1
Mizoram	18.5	19.2	24.2	17.6	22.1	16.7	18.2	19.6	22.7	33.6	21.2
Nagaland	9.3	8.9	8.2	4.8	7.1	8.6	5.5	13.9	4.5	7.4	7.9
Odisha	17.3	18.0	16.7	8.7	9.3	15.6	12.2	9.6	7.4	11.5	12.6
Punjab	13.4	16.3	12.4	9.5	8.2	16.7	14.5	13.2	14.8	13.8	13.3
Rajasthan	8.1	8.4	8.1	12.6	10.1	11.2	12.4	15.8	9.8	11.2	10.7
Sikkim	15.9	16.5	19.7	25.1	29.8	32.5	34.8	28.5	39.0	36.9	27.2
Tamilnadu	21.0	23.2	20.9	20.5	21.3	20.7	21.8	20.1	26.0	20.6	21.6
Telangana	16.0	18.3	15.7	18.5	16.2	18.5	13.7	11.9	13.7	18.8	16.1
Tripura	16.5	10.2	6.6	11.0	11.3	9.9	10.7	7.2	11.1	20.5	11.6
Uttarakhand	5.4	3.5	4.4	8.0	3.5	6.6	11.9	8.0	11.6	18.8	8.2
Uttar Pradesh	4.7	6.9	7.2	5.2	6.7	7.3	6.7	6.4	6.3	11.5	6.9
West Bengal	19.8	18.1	16.3	22.8	18.6	23.0	16.2	23.7	18.5	16.7	19.4
Andaman & N. Island	8.1	40.9	9.9	13.8	4.7	15.6	14.9	16.9	5.5	24.5	15.4
Chandigarh	7.4	12.7	28.2	7.0	11.4	9.1	25.2	25.7	19.2	31.7	18.1
Dadra & Nagar Haveli	40.0	5.9	9.4	0.0	0.0	1.2	4.3	3.5	49.8	35.5	13.2
Daman & Diu	17.1	0.5	19.7	10.7	25.2	32.4	0.0	28.2	48.0	0.0	16.7
Lakshadweep	11.2	0.0	9.1	0.0	8.7	14.2	6.5	5.8	12.8	18.3	8.6
Puduchery	13.0	21.5	19.2	17.6	15.6	21.2	29.8	12.5	19.6	24.7	19.3
All India	**11.3**	**11.5**	**13.2**	**13.4**	**14.7**	**15.0**	**14.6**	**16.2**	**15.9**	**19.8**	**14.5**

Table (30): Worker Population Ratio (WPR) (in per cent) according to usual status (ps+ss) for each decile class of UMPCE for each State/UT

urban **person**

State \ UT	decile classes of UMPCE										
	0-10	10-20	20-30	30-40	40-50	50-60	60-70	70-80	80-90	90-100	all
(1)	(2)	(3)	(4)	(5)	(6)	(7)	(8)	(9)	(10)	(11)	(12)
Andhra Pradesh	33.7	34.3	36.8	37.7	39.5	38.4	36.2	36.1	35.5	37.5	36.6
Arunachal Pradesh	22.3	27.6	27.0	28.3	27.6	25.0	27.7	26.8	32.3	36.3	28.1
Assam	30.3	24.6	30.5	30.9	29.3	30.7	33.2	33.8	36.5	30.2	31.0
Bihar	18.9	24.5	19.8	22.6	24.2	25.3	29.1	24.9	28.2	29.0	24.7
Chhattisgarh	39.7	38.8	36.7	39.0	28.3	40.5	39.0	36.3	35.7	41.5	37.5
Delhi	28.0	25.4	28.0	32.2	36.7	39.6	31.2	35.5	39.4	43.9	34.0
Goa	28.8	29.3	37.0	39.1	40.9	47.1	35.2	40.8	43.0	42.7	38.4
Gujarat	27.1	34.4	31.8	38.1	37.1	33.4	40.0	45.5	40.8	41.9	37.1
Haryana	28.3	30.2	30.7	31.7	34.7	33.1	36.0	34.2	36.9	44.0	34.0
Himachal Pradesh	36.0	37.5	36.1	48.9	45.2	38.1	39.8	44.3	38.3	26.7	39.0
Jammu & Kashmir	29.0	29.8	31.9	34.1	31.1	36.5	33.1	32.1	37.3	37.4	33.2
Jharkhand	28.0	32.1	20.7	26.7	32.8	26.8	32.2	23.7	25.9	31.0	28.0
Karnataka	29.8	31.5	35.9	31.8	32.3	38.9	39.5	36.7	38.3	45.6	36.0
Kerala	25.8	31.6	33.7	34.7	35.8	31.6	40.8	39.8	38.2	41.9	35.4
Madhya Pradesh	28.5	28.8	31.6	31.8	33.5	35.7	36.2	35.8	33.2	33.9	32.9
Maharashtra	29.7	30.2	29.8	32.8	33.1	36.0	36.0	37.3	41.0	45.8	35.2
Manipur	28.0	28.2	28.2	29.6	31.9	33.4	35.3	35.9	36.5	40.3	32.7
Meghalaya	35.3	32.0	33.7	34.0	31.4	32.6	28.2	35.5	26.7	36.4	32.6
Mizoram	31.4	33.9	36.1	31.4	35.9	30.5	32.2	33.0	34.9	42.4	34.2
Nagaland	26.3	23.0	27.4	27.1	20.7	23.5	24.8	25.1	26.9	28.5	25.3
Odisha	30.3	35.2	30.9	29.2	32.9	36.0	33.7	33.2	26.7	37.2	32.5
Punjab	27.7	33.1	32.5	32.6	34.6	43.2	38.4	41.6	38.6	36.2	35.9
Rajasthan	27.3	27.4	28.6	30.5	29.8	31.4	32.7	36.3	32.5	35.1	31.2
Sikkim	36.9	38.6	39.6	43.7	45.7	48.1	51.5	45.1	56.3	52.7	45.9
Tamilnadu	32.2	36.2	35.7	37.0	37.1	39.5	39.3	40.0	40.4	41.2	37.9
Telangana	29.3	33.7	33.3	33.1	35.6	36.6	35.2	33.7	35.6	39.9	34.6
Tripura	33.0	31.5	28.5	31.4	33.1	32.9	34.7	30.6	30.4	37.4	32.3
Uttarakhand	25.8	25.1	26.3	30.1	31.1	26.7	30.4	27.7	32.5	41.5	29.7
Uttar Pradesh	21.2	26.3	25.7	28.4	28.3	27.6	30.8	28.9	26.8	29.5	27.3
West Bengal	33.2	37.6	35.7	40.4	39.1	43.6	41.1	44.9	37.2	34.4	38.7
Andaman & N. Island	31.7	44.7	42.0	29.5	32.7	38.7	44.0	52.6	44.0	49.3	41.1
Chandigarh	29.6	35.3	40.6	33.0	35.3	37.1	39.6	41.2	37.6	43.7	37.3
Dadra & Nagar Haveli	38.2	41.5	26.0	50.0	16.2	25.5	37.2	45.2	79.1	77.6	43.1
Daman & Diu	26.7	33.0	51.7	34.6	44.8	52.3	26.5	63.4	68.2	38.8	44.9
Lakshadweep	26.3	28.1	10.7	6.8	22.5	21.3	29.9	26.6	33.3	40.0	24.7
Puduchery	27.2	36.0	33.5	37.8	35.9	41.9	39.8	27.2	38.8	38.5	35.7
All India	**27.5**	**29.5**	**32.1**	**31.7**	**35.0**	**35.5**	**36.3**	**37.4**	**36.7**	**39.6**	**34.1**

Table (31): Unemployment Rate (UR) (in per cent) according to usual status (ps+ss) for each decile class of UMPCE for each State/UT

rural male

State \ UT	decile classes of UMPCE										
	0-10	10-20	20-30	30-40	40-50	50-60	60-70	70-80	80-90	90-100	all
(1)	(2)	(3)	(4)	(5)	(6)	(7)	(8)	(9)	(10)	(11)	(12)
Andhra Pradesh	3.7	3.8	4.1	7.6	2.8	4.1	3.3	5.2	3.3	10.0	4.9
Arunachal Pradesh	9.5	6.2	6.7	1.3	9.2	6.4	5.4	7.2	4.5	5.1	6.1
Assam	10.2	5.4	8.6	8.0	5.1	10.9	6.7	1.2	2.7	3.1	6.2
Bihar	9.7	9.6	9.6	15.4	9.6	11.9	8.1	10.0	10.8	11.3	10.6
Chhattisgarh	4.4	1.4	3.7	3.6	0.9	4.0	3.5	1.7	2.7	0.2	2.6
Delhi	0.0	0.0	0.0	0.0	0.3	0.0	5.2	0.8	0.0	0.0	0.6
Goa	6.7	5.3	0.0	1.3	2.9	0.0	0.0	7.2	0.0	0.0	2.4
Gujarat	6.7	1.5	5.1	5.5	2.7	3.2	1.3	6.8	2.2	3.5	3.8
Haryana	15.9	18.7	9.2	12.6	1.8	9.4	12.1	7.2	8.5	6.3	10.0
Himachal Pradesh	9.2	4.0	5.8	0.7	4.4	6.4	10.2	4.9	5.9	1.8	5.3
Jammu & Kashmir	1.2	0.5	1.6	0.3	1.6	1.1	3.1	2.1	7.7	9.1	2.9
Jharkhand	3.2	3.5	6.8	12.8	8.5	7.3	2.5	5.1	4.8	3.2	5.8
Karnataka	3.7	5.7	1.6	0.7	5.1	3.3	1.4	0.9	5.5	3.5	3.2
Kerala	5.9	4.5	7.1	6.2	4.4	6.1	3.5	4.8	3.3	2.4	4.7
Madhya Pradesh	3.4	5.3	2.2	6.6	3.8	3.3	1.0	1.7	1.0	2.1	3.0
Maharashtra	8.2	3.6	1.5	2.5	3.0	3.4	7.2	5.2	6.6	4.5	4.6
Manipur	6.4	15.9	5.2	2.3	11.7	6.1	6.9	5.7	8.2	7.9	7.7
Meghalaya	0.0	0.0	5.0	4.1	0.0	1.6	1.0	1.6	2.5	3.3	1.9
Mizoram	4.5	11.0	6.4	10.0	1.1	1.3	3.3	3.6	0.8	1.9	4.2
Nagaland	20.6	15.5	13.6	11.5	9.8	7.4	31.6	8.9	20.0	2.2	14.4
Odisha	10.8	10.4	4.9	7.0	3.4	3.4	7.8	5.8	7.6	5.9	6.6
Punjab	15.4	7.3	7.9	8.9	7.6	4.8	7.5	5.3	4.6	7.1	7.6
Rajasthan	5.3	4.6	4.6	6.1	5.0	2.3	7.6	5.9	7.5	9.5	5.9
Sikkim	0.3	5.4	6.1	0.0	7.2	0.0	0.4	6.9	3.6	0.7	3.0
Tamilnadu	7.2	10.1	4.9	6.3	6.2	3.7	6.6	10.2	6.7	7.8	7.0
Telangana	11.8	9.9	8.4	9.7	2.4	4.2	11.8	10.9	8.5	4.8	8.2
Tripura	9.5	1.2	9.9	5.5	5.9	5.6	3.6	3.8	5.6	6.4	5.5
Uttarakhand	6.9	1.6	2.5	3.1	5.5	9.9	6.3	5.8	4.5	6.2	5.3
Uttar Pradesh	5.4	4.9	4.8	4.5	5.9	2.8	3.3	3.9	5.4	6.5	4.8
West Bengal	7.1	5.2	4.9	3.5	5.8	3.6	2.8	3.6	2.8	1.7	4.0
Andaman & N. Island	0.0	5.5	9.3	0.0	1.2	9.7	8.5	28.0	0.3	3.9	6.7
Chandigarh	0.0	0.0	0.0	0.0	0.0	0.0	0.0	0.0	0.0	0.0	0.0
Dadra & Nagar Haveli	0.0	0.0	0.0	0.0	0.0	14.9	13.1	0.0	0.0	0.0	1.8
Daman & Diu	0.0	0.0	0.0	0.0	0.0	0.0	0.0	0.0	0.0	0.0	0.0
Lakshadweep	0.0	71.5	13.5	84.5	0.0	65.1	31.9	29.5	0.0	25.3	39.2
Puduchery	9.8	22.8	15.8	0.0	37.2	0.0	27.3	2.9	0.0	1.0	12.5
All India	**6.6**	**7.0**	**5.1**	**6.1**	**5.0**	**4.6**	**5.6**	**4.6**	**6.4**	**5.1**	**5.6**

Table (31): Unemployment Rate (UR) (in per cent) according to usual status (ps+ss) for each decile class of UMPCE for each State/UT

rural female

State \ UT	decile classes of UMPCE										
	0-10	10-20	20-30	30-40	40-50	50-60	60-70	70-80	80-90	90-100	all
(1)	(2)	(3)	(4)	(5)	(6)	(7)	(8)	(9)	(10)	(11)	(12)
Andhra Pradesh	2.1	1.1	2.9	4.0	1.7	4.3	4.5	5.2	3.8	10.5	3.9
Arunachal Pradesh	23.6	8.9	5.1	9.4	14.5	26.8	14.6	9.2	1.6	29.2	12.7
Assam	7.6	2.9	6.7	7.0	1.5	5.0	6.5	14.4	4.0	13.2	6.8
Bihar	0.0	0.0	0.0	3.8	4.3	0.0	3.3	0.0	4.7	9.9	1.7
Chhattisgarh	0.0	0.5	0.4	0.0	2.7	0.0	1.0	0.6	2.8	0.8	0.7
Delhi	0.0	0.0	0.0	0.0	0.0	0.0	0.0	0.0	0.0	0.0	0.0
Goa	23.1	7.1	0.0	11.8	1.3	68.5	4.4	23.5	0.0	62.6	19.7
Gujarat	0.7	0.0	0.3	3.1	1.1	0.0	2.7	1.5	5.5	0.0	1.8
Haryana	7.4	0.0	0.3	7.7	0.0	0.6	18.6	3.3	4.6	21.0	6.7
Himachal Pradesh	2.2	3.6	5.0	1.9	6.5	0.5	10.9	2.6	7.1	2.7	4.3
Jammu & Kashmir	0.3	0.2	1.7	5.2	8.4	5.4	5.8	3.7	34.9	15.6	6.0
Jharkhand	0.0	0.0	2.6	0.2	0.0	0.9	0.3	0.0	0.0	1.6	0.6
Karnataka	1.1	1.0	2.5	0.5	0.0	0.0	0.0	0.3	1.3	6.7	1.4
Kerala	21.0	21.4	14.4	19.3	23.1	14.1	11.5	10.8	16.0	11.1	15.6
Madhya Pradesh	0.2	0.0	0.4	2.1	1.1	0.1	1.4	0.8	0.7	0.1	0.7
Maharashtra	2.8	2.7	0.8	1.3	2.0	5.6	4.7	5.3	3.9	3.5	3.3
Manipur	18.3	7.8	12.2	19.0	9.5	22.9	20.7	7.0	11.3	24.0	15.6
Meghalaya	0.0	3.5	0.0	3.5	1.3	1.8	4.9	0.8	0.0	3.9	2.1
Mizoram	1.3	1.9	10.6	16.6	16.8	11.5	4.6	8.6	0.0	9.5	8.1
Nagaland	29.2	5.4	41.1	23.0	32.0	9.6	16.8	11.8	26.3	49.6	21.4
Odisha	2.7	2.6	8.1	3.7	2.1	7.3	3.3	2.6	3.2	6.3	4.2
Punjab	1.6	1.4	9.2	3.8	4.4	5.0	13.7	13.2	7.9	21.9	8.3
Rajasthan	0.0	0.4	6.8	0.0	0.1	0.2	0.8	3.0	1.4	7.7	2.1
Sikkim	0.0	5.0	0.0	0.0	2.1	0.0	0.0	8.0	1.6	0.0	1.8
Tamilnadu	2.6	3.7	6.0	7.1	4.9	3.3	8.6	4.0	6.5	7.9	5.5
Telangana	4.1	5.2	5.3	8.3	0.0	5.5	0.2	3.7	2.1	13.5	4.7
Tripura	30.6	11.7	38.5	27.6	29.6	38.2	33.4	17.9	36.2	14.0	28.3
Uttarakhand	18.8	3.8	10.7	20.4	10.2	19.0	8.9	12.7	18.1	5.8	13.3
Uttar Pradesh	0.1	0.9	0.0	0.6	1.4	1.3	3.8	5.9	0.6	2.3	1.8
West Bengal	2.3	0.4	0.0	0.0	4.4	1.0	0.0	4.3	1.5	0.7	1.4
Andaman & N. Island	21.3	12.0	30.3	83.4	16.2	26.8	52.2	9.4	45.9	29.9	34.2
Chandigarh	0.0	0.0	41.1	0.0	0.0	0.0	0.0	10.0	0.0	32.2	9.1
Dadra & Nagar Haveli	0.0	0.0	0.0	0.0	0.0	0.0	0.0	0.0	0.0	0.0	0.0
Daman & Diu	0.0	0.0	0.0	0.0	0.0	0.0	0.0	0.0	0.0	0.0	0.0
Lakshadweep	0.0	50.0	0.0	100.0	0.0	0.0	0.0	0.0	0.0	0.0	45.6
Puduchery	9.9	0.0	40.3	32.2	0.0	0.0	0.0	0.0	0.0	0.0	10.0
All India	**1.0**	**2.2**	**1.3**	**2.9**	**2.4**	**2.4**	**4.6**	**3.4**	**5.2**	**7.7**	**3.5**

Table (31): Unemployment Rate (UR) (in per cent) according to usual status (ps+ss) for each decile class of UMPCE for each State/UT

rural person

State \ UT	decile classes of UMPCE										
	0-10	10-20	20-30	30-40	40-50	50-60	60-70	70-80	80-90	90-100	all
(1)	(2)	(3)	(4)	(5)	(6)	(7)	(8)	(9)	(10)	(11)	(12)
Andhra Pradesh	3.0	2.7	3.6	6.2	2.3	4.2	3.8	5.2	3.5	10.1	4.5
Arunachal Pradesh	12.3	6.9	6.4	2.9	10.3	9.0	6.4	7.5	4.2	6.6	7.3
Assam	10.0	5.2	8.3	7.8	4.5	10.0	6.6	2.6	2.8	4.9	6.3
Bihar	8.7	9.2	8.9	14.8	9.5	11.3	8.0	9.6	10.6	11.3	10.2
Chhattisgarh	2.4	1.0	2.1	2.0	1.6	2.3	2.5	1.4	2.7	0.4	1.8
Delhi	0.0	0.0	0.0	0.0	0.3	0.0	4.9	0.8	0.0	0.0	0.5
Goa	13.3	5.4	0.0	7.0	2.4	28.9	0.9	13.1	0.0	12.0	8.0
Gujarat	5.7	1.2	3.9	5.0	2.3	2.5	1.6	5.6	3.2	2.8	3.3
Haryana	15.2	16.9	7.5	11.9	1.5	8.6	13.0	6.4	7.9	8.7	9.5
Himachal Pradesh	5.9	3.8	5.4	1.2	5.3	3.6	10.5	3.7	6.5	2.2	4.8
Jammu & Kashmir	0.8	0.4	1.6	1.8	3.9	2.7	4.0	2.5	12.5	10.6	3.9
Jharkhand	2.2	2.5	5.3	10.3	7.0	5.9	1.9	4.0	3.6	2.9	4.5
Karnataka	2.9	4.6	1.9	0.6	3.6	2.3	1.0	0.7	4.5	4.3	2.7
Kerala	10.3	9.7	9.6	10.4	10.4	8.6	6.6	6.8	7.7	5.7	8.4
Madhya Pradesh	2.4	3.9	1.8	5.4	3.1	2.4	1.1	1.5	0.9	1.6	2.4
Maharashtra	6.4	3.4	1.3	2.1	2.7	4.2	6.3	5.2	5.7	4.2	4.2
Manipur	9.9	14.4	6.9	6.4	11.2	10.4	10.1	6.1	9.1	13.1	9.8
Meghalaya	0.0	1.5	2.9	3.8	0.5	1.7	2.7	1.3	1.4	3.5	2.0
Mizoram	3.4	8.9	8.0	11.7	4.5	3.6	3.7	4.7	0.6	4.0	5.2
Nagaland	23.7	13.0	18.8	13.8	12.8	8.4	27.7	9.6	21.5	12.1	16.2
Odisha	8.8	8.3	5.7	6.1	3.1	4.5	6.7	5.0	6.7	6.0	6.1
Punjab	12.9	6.3	8.1	7.7	6.9	4.9	8.9	6.7	5.4	10.1	7.7
Rajasthan	3.3	3.1	5.3	4.2	3.3	1.6	5.6	4.9	5.5	8.9	4.6
Sikkim	0.2	5.2	3.9	0.0	5.4	0.0	0.2	7.5	2.8	0.5	2.5
Tamilnadu	5.2	7.5	5.3	6.7	5.7	3.5	7.3	7.8	6.6	7.9	6.4
Telangana	8.2	7.7	7.3	9.1	1.3	4.7	7.4	7.9	5.8	7.9	6.8
Tripura	14.8	2.7	14.7	9.0	8.9	12.4	9.2	5.4	9.4	7.8	9.3
Uttarakhand	10.1	2.0	4.6	8.4	6.7	12.0	6.9	7.7	7.0	6.1	7.2
Uttar Pradesh	4.7	4.1	3.7	3.8	5.1	2.5	3.4	4.3	4.8	5.9	4.3
West Bengal	6.2	3.9	3.7	2.9	5.5	3.1	2.2	3.7	2.6	1.5	3.5
Andaman & N. Island	5.7	6.9	13.6	30.6	5.3	17.2	21.3	21.7	10.7	9.3	14.6
Chandigarh	0.0	0.0	7.8	0.0	0.0	0.0	0.0	1.1	0.0	6.5	1.6
Dadra & Nagar Haveli	0.0	0.0	0.0	0.0	0.0	9.3	4.9	0.0	0.0	0.0	1.1
Daman & Diu	0.0	0.0	0.0	0.0	0.0	0.0	0.0	0.0	0.0	0.0	0.0
Lakshadweep	0.0	59.5	13.5	85.2	0.0	65.1	31.9	27.9	0.0	24.1	40.0
Puduchery	9.8	17.7	24.5	12.8	29.6	0.0	15.8	1.9	0.0	0.5	11.6
All India	**5.2**	**5.9**	**4.1**	**5.4**	**4.3**	**4.0**	**5.4**	**4.3**	**6.0**	**5.8**	**5.0**

Table (31): Unemployment Rate (UR) (in per cent) according to usual status (ps+ss) for each decile class of UMPCE for each State/UT

urban **male**

State \ UT	decile classes of UMPCE										
	0-10	10-20	20-30	30-40	40-50	50-60	60-70	70-80	80-90	90-100	all
(1)	(2)	(3)	(4)	(5)	(6)	(7)	(8)	(9)	(10)	(11)	(12)
Andhra Pradesh	6.4	6.7	9.9	1.4	8.9	4.3	7.1	5.7	5.0	6.9	6.2
Arunachal Pradesh	3.1	4.8	11.2	8.2	8.8	7.6	10.8	1.2	10.7	5.7	7.4
Assam	8.2	15.8	9.6	8.1	5.0	14.4	2.1	15.9	5.2	13.9	9.9
Bihar	14.5	6.4	8.3	6.4	8.2	11.5	14.3	7.9	13.7	11.1	10.4
Chhattisgarh	2.2	3.7	4.2	4.4	8.2	3.9	4.5	5.5	5.4	4.4	4.6
Delhi	15.0	16.4	13.6	14.9	6.7	10.2	10.2	14.0	7.6	4.5	10.9
Goa	0.0	20.8	0.0	5.6	9.8	9.6	7.6	0.0	3.0	9.6	6.9
Gujarat	5.7	4.2	4.6	3.0	3.4	3.3	2.3	0.7	5.6	2.3	3.4
Haryana	9.5	7.3	10.2	4.9	8.2	5.7	6.2	12.6	15.7	5.7	8.6
Himachal Pradesh	0.0	0.9	9.6	8.6	1.2	11.9	7.5	7.9	9.5	4.9	6.5
Jammu & Kashmir	4.3	5.6	5.7	3.3	4.7	4.8	9.4	5.5	5.7	6.4	5.6
Jharkhand	7.6	9.8	2.6	13.0	4.6	9.1	7.7	9.0	12.6	9.7	8.7
Karnataka	5.6	2.3	6.2	4.8	4.1	4.4	2.6	7.3	10.6	2.7	5.0
Kerala	6.2	7.9	5.0	4.8	5.9	9.6	3.4	2.2	4.9	3.2	5.2
Madhya Pradesh	7.1	12.3	7.6	9.5	7.1	6.8	6.8	5.1	7.0	7.8	7.7
Maharashtra	5.2	6.5	8.3	6.7	3.7	4.3	2.1	9.4	3.4	3.3	5.2
Manipur	11.5	15.3	13.8	10.5	9.0	5.3	12.9	5.8	4.5	10.9	9.9
Meghalaya	0.0	7.2	4.5	2.9	1.3	7.2	5.5	6.3	3.4	7.1	4.6
Mizoram	6.4	10.8	6.1	6.3	7.8	7.0	12.8	3.2	8.4	4.4	7.4
Nagaland	27.4	20.1	9.7	6.4	24.3	16.8	4.2	15.7	10.4	17.6	15.4
Odisha	12.2	15.6	12.7	15.0	9.0	6.1	7.5	7.1	11.0	6.4	10.1
Punjab	5.9	5.0	10.1	8.6	7.9	4.7	6.2	1.9	6.9	4.6	6.1
Rajasthan	9.5	4.5	9.3	8.7	6.3	7.4	8.7	6.3	13.1	10.1	8.5
Sikkim	0.0	5.5	0.0	11.4	7.7	6.3	0.9	5.3	0.0	1.1	3.9
Tamilnadu	7.6	7.5	9.9	6.1	6.2	3.9	7.4	3.7	6.1	2.9	6.0
Telangana	6.6	8.6	6.7	7.5	9.1	14.9	8.3	11.3	6.9	8.8	9.0
Tripura	2.0	8.4	18.8	13.9	12.8	5.8	7.4	8.2	2.9	3.1	8.7
Uttarakhand	7.1	16.4	11.1	13.4	8.5	11.5	21.2	7.1	3.8	1.1	10.2
Uttar Pradesh	10.4	7.3	13.5	8.0	10.8	10.1	9.5	11.7	14.2	15.7	11.2
West Bengal	7.5	7.7	4.8	4.5	5.5	4.6	4.7	5.6	5.2	3.1	5.3
Andaman & N. Island	2.1	4.9	1.7	3.0	4.9	0.0	9.6	5.3	2.5	0.0	3.5
Chandigarh	11.8	6.3	2.1	4.5	0.0	16.5	9.8	15.5	5.1	2.2	7.7
Dadra & Nagar Haveli	0.3	0.0	7.5	0.0	0.0	0.0	6.0	0.0	0.0	0.2	1.3
Daman & Diu	0.0	0.3	0.0	0.0	0.0	0.0	0.0	0.0	0.0	0.0	0.0
Lakshadweep	34.4	15.6	59.0	53.2	29.7	0.0	16.4	11.2	0.0	22.6	21.8
Puduchery	13.7	8.8	3.4	1.0	6.9	10.0	4.0	9.7	3.8	2.1	6.3
All India	**8.0**	**9.1**	**7.3**	**8.3**	**6.3**	**6.1**	**6.5**	**6.8**	**7.5**	**5.6**	**7.1**

Table (31): Unemployment Rate (UR) (in per cent) according to usual status (ps+ss) for each decile class of UMPCE for each State/UT

urban female

State \ UT	decile classes of UMPCE										
	0-10	10-20	20-30	30-40	40-50	50-60	60-70	70-80	80-90	90-100	all
(1)	(2)	(3)	(4)	(5)	(6)	(7)	(8)	(9)	(10)	(11)	(12)
Andhra Pradesh	3.1	7.3	11.0	7.5	4.5	6.7	13.0	12.5	19.2	18.3	10.2
Arunachal Pradesh	40.7	0.0	37.0	7.5	37.1	47.7	52.4	52.7	11.6	11.3	29.0
Assam	41.3	15.5	32.9	10.8	10.3	12.9	7.5	10.9	1.6	6.2	15.5
Bihar	0.0	7.9	0.0	4.3	19.5	50.2	1.2	5.0	35.7	4.9	12.3
Chhattisgarh	0.4	4.5	1.1	1.6	16.6	7.2	9.7	18.5	8.6	19.3	7.8
Delhi	2.9	4.7	13.5	0.0	6.8	26.4	8.1	32.5	8.3	3.1	9.9
Goa	15.3	18.8	31.1	13.0	0.0	2.6	13.7	24.2	20.0	0.0	14.4
Gujarat	0.0	2.9	3.5	0.0	2.9	4.6	2.7	2.6	3.1	1.9	2.5
Haryana	6.1	1.2	7.9	31.3	16.9	3.8	7.0	22.6	3.2	6.2	8.9
Himachal Pradesh	1.1	3.6	4.9	4.9	13.5	34.3	26.5	3.5	15.9	34.7	14.9
Jammu & Kashmir	16.2	15.7	27.6	19.8	31.2	12.7	35.5	36.6	28.7	39.2	27.2
Jharkhand	0.0	2.2	0.0	0.0	8.8	29.6	6.6	8.1	24.4	6.6	8.4
Karnataka	1.8	4.2	3.7	4.9	6.0	10.2	6.9	10.0	0.7	11.2	6.1
Kerala	22.2	20.8	16.9	20.0	19.4	30.4	21.7	17.0	9.5	14.1	18.8
Madhya Pradesh	0.8	2.7	8.3	2.2	6.2	4.2	6.9	1.2	20.3	8.3	6.2
Maharashtra	2.1	5.3	16.6	8.8	17.4	15.5	15.8	10.9	7.1	7.5	10.6
Manipur	1.4	2.1	14.3	13.9	9.1	6.1	5.3	6.0	5.7	11.7	7.7
Meghalaya	4.6	7.7	22.1	14.3	5.2	11.6	12.5	6.7	39.7	2.8	13.3
Mizoram	12.8	25.5	16.1	15.1	9.2	9.7	15.0	8.6	9.1	6.5	12.7
Nagaland	52.5	55.8	42.5	0.0	62.2	35.6	17.7	34.2	45.2	24.5	42.9
Odisha	5.6	14.0	32.5	37.1	26.3	7.5	26.3	25.7	29.5	17.1	21.9
Punjab	3.3	5.5	3.9	13.7	16.5	7.2	12.2	20.3	17.5	13.5	11.3
Rajasthan	0.7	0.0	3.3	3.0	11.3	2.4	20.3	11.8	26.4	38.8	14.2
Sikkim	18.2	14.1	0.0	12.0	5.5	8.6	10.7	3.3	4.9	0.0	7.5
Tamilnadu	7.0	8.9	12.5	6.5	7.0	10.1	10.6	12.5	2.2	7.0	8.4
Telangana	12.8	9.0	7.9	12.8	14.7	10.8	35.1	28.2	28.5	17.7	17.7
Tripura	20.2	52.2	16.4	4.8	40.8	37.8	33.0	32.6	32.5	18.7	30.1
Uttarakhand	24.2	78.2	35.7	9.1	44.6	32.0	19.5	18.0	19.8	18.0	30.0
Uttar Pradesh	3.5	0.8	7.7	6.6	4.2	0.7	2.9	10.7	9.9	10.3	6.1
West Bengal	4.2	2.9	0.7	0.7	1.9	2.2	7.9	5.1	7.4	4.6	3.7
Andaman & N. Island	47.2	4.2	63.9	8.7	54.3	31.4	41.6	41.0	76.9	38.5	38.2
Chandigarh	0.0	30.9	0.0	31.5	0.0	16.7	15.7	10.8	0.0	0.0	9.7
Dadra & Nagar Haveli	0.0	0.0	0.0	0.0	0.0	40.3	0.0	0.0	13.8	0.0	5.4
Daman & Diu	0.0	0.0	0.0	0.0	0.0	0.0	0.0	0.0	0.0	0.0	0.0
Lakshadweep	66.4	100.0	0.0	100.0	40.4	59.6	44.7	31.4	17.7	30.5	48.7
Puduchery	0.0	8.5	6.6	0.0	9.9	8.7	3.9	0.0	0.0	9.4	5.2
All India	**3.6**	**8.7**	**6.9**	**9.9**	**8.3**	**9.5**	**14.4**	**11.7**	**11.6**	**11.1**	**9.9**

Table (31): Unemployment Rate (UR) (in per cent) according to usual status (ps+ss) for each decile class of UMPCE for each State/UT

urban **person**

State \ UT	decile classes of UMPCE										
	0-10	10-20	20-30	30-40	40-50	50-60	60-70	70-80	80-90	90-100	all
(1)	(2)	(3)	(4)	(5)	(6)	(7)	(8)	(9)	(10)	(11)	(12)
Andhra Pradesh	5.4	6.9	10.3	2.9	7.7	4.9	8.6	7.3	8.0	10.5	7.3
Arunachal Pradesh	8.6	4.4	15.7	8.1	14.3	13.8	17.3	10.7	10.9	6.9	11.1
Assam	15.5	15.7	11.9	8.6	5.4	14.2	3.0	15.3	4.7	12.2	10.7
Bihar	13.7	6.5	7.7	6.3	8.5	13.5	12.8	7.7	16.1	10.1	10.5
Chhattisgarh	1.5	4.0	3.3	3.4	9.8	4.8	5.9	9.1	6.0	7.8	5.5
Delhi	12.6	13.9	13.6	12.7	6.8	12.7	10.0	15.9	7.7	4.2	10.8
Goa	4.3	20.3	11.8	8.7	7.3	7.4	9.5	7.2	8.0	7.5	9.1
Gujarat	5.2	3.9	4.4	2.4	3.4	3.5	2.4	1.0	5.1	2.3	3.2
Haryana	8.8	5.9	9.8	7.5	9.1	5.5	6.3	14.3	13.0	5.9	8.7
Himachal Pradesh	0.3	1.8	8.4	7.6	3.7	19.1	12.2	6.9	11.0	14.7	8.8
Jammu & Kashmir	6.7	7.2	10.3	6.6	9.7	6.6	14.5	12.2	11.1	14.5	10.1
Jharkhand	5.5	8.1	2.5	11.5	5.3	11.9	7.6	8.9	14.6	9.2	8.7
Karnataka	4.5	2.6	5.5	4.8	4.4	5.5	3.3	7.9	8.7	4.5	5.2
Kerala	10.9	11.6	8.6	9.3	10.0	16.4	10.1	7.4	6.3	7.8	9.7
Madhya Pradesh	5.9	10.5	7.7	8.3	7.0	6.3	6.8	4.1	9.7	7.9	7.4
Maharashtra	4.5	6.3	9.8	7.2	6.6	6.9	5.2	9.7	4.2	4.4	6.4
Manipur	9.2	12.1	13.9	11.4	9.0	5.5	10.0	5.8	4.8	11.2	9.2
Meghalaya	1.3	7.4	10.2	7.3	2.8	8.4	7.7	6.4	18.8	5.6	7.5
Mizoram	8.5	15.7	9.9	9.0	8.2	7.8	13.5	4.8	8.6	5.2	9.1
Nagaland	33.2	30.4	16.8	5.9	35.4	21.1	5.9	21.8	14.7	18.5	21.1
Odisha	10.2	15.2	19.6	19.4	11.9	6.4	11.6	10.3	14.6	8.3	12.7
Punjab	5.3	5.1	9.0	9.3	8.9	5.1	7.3	5.1	9.0	6.2	7.0
Rajasthan	8.3	3.8	8.5	7.6	7.2	6.6	10.9	7.5	15.1	16.2	9.5
Sikkim	4.4	7.5	0.0	11.5	7.1	7.1	4.1	4.8	1.3	0.9	4.9
Tamilnadu	7.4	8.0	10.7	6.2	6.5	5.7	8.3	6.0	4.9	3.9	6.7
Telangana	8.3	8.7	7.0	8.9	10.4	14.0	15.1	14.8	12.0	10.9	11.2
Tripura	7.4	20.4	18.5	12.5	18.6	12.8	13.1	12.0	10.4	8.3	13.5
Uttarakhand	9.1	29.8	13.8	12.9	11.4	14.4	21.0	8.9	6.9	5.6	13.4
Uttar Pradesh	9.7	6.5	12.8	7.9	10.1	9.0	8.8	11.6	13.7	14.8	10.6
West Bengal	6.5	6.6	4.0	3.4	4.7	4.0	5.4	5.5	5.8	3.4	4.9
Andaman & N. Island	11.9	4.7	16.7	4.4	11.7	8.9	16.5	12.2	15.2	13.7	12.0
Chandigarh	10.7	11.7	1.4	7.8	0.0	16.5	11.9	14.0	4.0	1.5	8.2
Dadra & Nagar Haveli	0.2	0.0	6.4	0.0	0.0	1.2	5.6	0.0	3.7	0.1	1.8
Daman & Diu	0.0	0.3	0.0	0.0	0.0	0.0	0.0	0.0	0.0	0.0	0.0
Lakshadweep	45.3	30.1	44.0	59.4	32.0	35.0	20.3	14.5	4.8	24.5	28.6
Puduchery	10.6	8.7	4.4	0.8	7.6	9.6	4.0	7.4	2.8	4.5	6.0
All India	**7.1**	**9.0**	**7.2**	**8.6**	**6.7**	**6.8**	**8.1**	**7.9**	**8.4**	**6.9**	**7.7**

Table (32) : Percentage distribution of persons by usual subsidiary economic activity for each usual principal activity

all-India **rural** **male**

principal usual activity	industry sector	usual subsidiary economic activity																		percentage distribution of persons according to principal status	persons	
		no subsidiary economic activity	self employed									regular employee			casual labour			total			estd. (00)	sample
			own account worker, employer			helper in household enterprise			all self-employed													
			agriculture (01-03)	non-agriculture (05-96)	all (01-96)	agriculture (01-03)	non-agriculture (05-96)	all (01-96)	agriculture (01-03)	non-agriculture (05-96)	all (01-96)	agriculture (01-03)	non-agriculture (05-99)	all (01-99)	agriculture (01-03)	non-agriculture (05-99)	all (01-99)					
(1)	(2)	(3)	(4)	(5)	(6)	(7)	(8)	(9)	(10)	(11)	(12)	(13)	(14)	(15)	(16)	(17)	(18)	(19)	(20)		(21)	(22)
	agriculture (01-03)	88.8	0.3	1.5	1.8	0.4	0.1	0.4	0.7	1.6	2.3	0.0	0.2	0.2	3.4	5.3	8.8	100.0	17.1		6,53,918	20,596
own account	non-agriculture (05-96)	89.3	6.5	0.5	6.9	1.7	0.2	1.8	8.1	0.6	8.8	0.0	0.1	0.1	1.0	0.8	1.8	100.0	7.9		3,00,795	10,943
worker, employer	all (01-96)	88.9	2.3	1.2	3.4	0.8	0.1	0.9	3.0	1.3	4.3	0.0	0.2	0.2	2.7	3.9	6.6	100.0	25.0		9,54,713	31,539
	agriculture (01-03)	89.0	0.2	0.6	0.8	0.1	0.2	0.3	0.3	0.8	1.1	0.0	0.3	0.3	3.4	6.2	9.6	100.0	3.9		1,47,707	4,686
helper in household	non-agriculture (05-96)	93.1	0.1	0.1	0.2	4.5	0.0	4.5	4.6	0.1	4.7	0.0	0.1	0.1	0.8	1.3	2.1	100.0	0.6		22,910	758
enterprise	all (01-96)	89.6	0.2	0.5	0.7	0.7	0.2	0.9	0.9	0.7	1.6	0.0	0.2	0.2	3.1	5.5	8.6	100.0	4.5		1,70,617	5,444
	agriculture (01-03)	88.8	0.3	1.3	1.6	0.3	0.1	0.4	0.6	1.4	2.0	0.0	0.2	0.2	3.4	5.5	8.9	100.0	21.0		8,01,625	25,282
	non-agriculture (05-96)	89.6	6.0	0.5	6.5	1.9	0.1	2.0	7.9	0.6	8.5	0.0	0.1	0.1	1.0	0.8	1.8	100.0	8.5		3,23,705	11,701
all self-employed	all (01-96)	89.0	1.9	1.1	3.0	0.8	0.1	0.9	2.7	1.2	3.9	0.0	0.2	0.2	2.7	4.2	6.9	100.0	29.4		11,25,329	36,983
	agriculture (01-03)	90.0	6.3	1.3	7.5	0.8	0.1	0.9	7.0	1.4	8.4	0.0	0.1	0.1	1.5	0.2	1.6	100.0	0.3		11,187	457
	non-agriculture (05-99)	92.6	3.9	0.5	4.3	2.2	0.1	2.3	6.1	0.5	6.6	0.0	0.1	0.1	0.2	0.6	0.7	100.0	7.1		2,71,839	10,821
regular employee	all (01-99)	92.5	4.0	0.5	4.5	2.2	0.1	2.2	6.1	0.6	6.7	0.0	0.1	0.1	0.2	0.5	0.8	100.0	7.4		2,83,026	11,278
	agriculture (01-03)	88.1	4.7	0.5	5.2	0.5	0.1	0.6	5.2	0.6	5.8	0.0	0.1	0.1	0.0	6.0	6.0	100.0	6.0		2,28,764	5,552
	non-agriculture (05-99)	87.1	6.0	0.2	6.3	2.6	0.1	2.7	8.6	0.3	8.9	0.0	0.0	0.0	2.8	1.2	4.0	100.0	8.7		3,31,047	9,686
casual labour	all (01-99)	87.5	5.5	0.4	5.8	1.7	0.1	1.8	7.2	0.4	7.6	0.0	0.1	0.1	1.7	3.1	4.8	100.0	14.7		5,59,811	15,238
	agriculture (01-03)	88.7	1.3	1.2	2.5	0.4	0.1	0.5	1.7	1.2	2.9	0.0	0.2	0.2	2.7	5.5	8.2	100.0	27.3		10,41,576	31,291
	non-agriculture (05-99)	89.6	5.4	0.4	5.8	2.2	0.1	2.3	7.6	0.5	8.1	0.0	0.1	0.1	1.4	0.9	2.3	100.0	24.2		9,26,590	32,208
all working	all (01-99)	89.1	3.2	0.8	4.0	1.2	0.1	1.3	4.5	0.9	5.4	0.0	0.1	0.1	2.1	3.3	5.4	100.0	51.5		19,68,166	63,499
unemployed	x	95.4	0.6	0.1	0.6	2.6	0.2	2.8	3.2	0.3	3.5	0.0	0.2	0.2	0.5	0.5	1.0	100.0	3.2		1,23,240	4,088
not in labour force:																						
students	x	99.1	0.0	0.1	0.1	0.7	0.1	0.7	0.7	0.1	0.8	0.0	0.0	0.0	0.0	0.1	0.1	100.0	29.1		11,13,289	36,602
domestic duties	x	95.2	2.0	0.2	2.3	1.9	0.0	1.9	3.9	0.2	4.2	0.0	0.2	0.2	0.1	0.4	0.5	100.0	0.7		27,924	1,022
remaining	x	99.3	0.5	0.0	0.5	0.0	0.0	0.0	0.6	0.0	0.6	0.0	0.0	0.0	0.1	0.1	0.2	100.0	15.4		5,89,238	17,237
not in labour force	**x**	**99.1**	**0.2**	**0.1**	**0.3**	**0.5**	**0.0**	**0.5**	**0.7**	**0.1**	**0.8**	**0.0**	**0.0**	**0.0**	**0.0**	**0.1**	**0.1**	**100.0**	**45.3**		**17,30,451**	**54,861**
all	x	93.8	1.8	0.4	2.2	0.9	0.1	1.0	2.7	0.5	3.2	0.0	0.1	0.1	1.1	1.8	2.9	100.0	100.0		38,21,857	1,22,448
estd. persons (00)		35,85,294	68,226	16,348	84,574	35,746	2,778	38,523	1,03,972	19,126	1,23,098	169	3,180	3,349	42,033	68,082	1,10,116	38,21,857	x		x	x
sample persons		1,13,904	2,682	563	3,245	1,737	111	1,848	4,419	674	5,093	5	120	125	1,101	2,225	3,326	1,22,448	x		x	x

Estimated number of persons given in the above table is design based estimates and may be used as control totals for combining and arriving at rates and ratios, which can then be applied to the population projections. These figures are not intended for providing estimates of the current population.

Table (32) : Percentage distribution of persons by usual subsidiary economic activity for each usual principal activity

all-India **rural** **female**

principal usual activity	industry sector	usual subsidiary economic activity																	percentage distribution of persons according to principal status	persons	
		no subsidiary economic activity	self employed									regular employee			casual labour			total		estd. (00)	sample
			own account worker, employer			helper in household enterprise			all self-employed												
			agriculture (01-03)	non-agriculture (05-96)	all (01-96)	agriculture (01-03)	non-agriculture (05-96)	all (01-96)	agriculture (01-03)	non-agriculture (05-96)	all (01-96)	agriculture (01-03)	non-agriculture (05-99)	all (01-99)	agriculture (01-03)	non-agriculture (05-99)	all (01-99)				
(1)	(2)	(3)	(4)	(5)	(6)	(7)	(8)	(9)	(10)	(11)	(12)	(13)	(14)	(15)	(16)	(17)	(18)	(19)	(20)	(21)	(22)
	agriculture (01-03)	86.1	0.4	0.6	1.1	2.5	0.2	2.7	3.0	0.8	3.8	0.0	0.1	0.1	3.3	6.7	10.0	100.0	2.0	75,305	3,123
own account	non-agriculture (05-96)	92.7	1.0	0.9	1.8	2.7	0.4	3.1	3.7	1.3	4.9	0.0	0.2	0.2	1.0	1.1	2.2	100.0	1.4	52,748	1,920
worker, employer	all (01-96)	88.8	0.6	0.7	1.4	2.6	0.3	2.9	3.3	1.0	4.3	0.0	0.1	0.1	2.4	4.4	6.8	100.0	3.5	1,28,053	5,043
	agriculture (01-03)	84.0	0.3	0.2	0.5	0.7	0.4	1.1	1.0	0.6	1.6	0.0	0.0	0.0	6.3	8.1	14.4	100.0	5.2	1,91,818	6,342
helper in household	non-agriculture (05-96)	90.1	0.6	0.0	0.6	6.1	0.1	6.2	6.7	0.1	6.8	0.0	0.0	0.0	2.3	0.8	3.1	100.0	0.5	17,208	570
enterprise	all (01-96)	84.5	0.4	0.2	0.5	1.2	0.3	1.5	1.5	0.5	2.0	0.0	0.0	0.0	6.0	7.5	13.5	100.0	5.7	2,09,026	6,912
	agriculture (01-03)	84.6	0.4	0.3	0.7	1.2	0.3	1.5	1.6	0.6	2.2	0.0	0.0	0.0	5.5	7.7	13.2	100.0	7.3	2,67,123	9,465
	non-agriculture (05-96)	92.1	0.9	0.7	1.5	3.5	0.3	3.9	4.4	1.0	5.4	0.0	0.2	0.2	1.3	1.1	2.4	100.0	1.9	69,957	2,490
all self-employed	all (01-96)	86.1	0.5	0.4	0.9	1.7	0.3	2.0	2.2	0.7	2.9	0.0	0.1	0.1	4.6	6.3	10.9	100.0	9.2	3,37,080	11,955
	agriculture (01-03)	94.8	2.3	1.2	3.5	1.7	0.0	1.7	4.0	1.2	5.2	0.0	0.0	0.0	0.0	0.0	0.0	100.0	0.1	5,072	190
	non-agriculture (05-99)	94.0	1.4	0.4	1.7	1.9	1.1	3.0	3.2	1.5	4.7	0.0	0.1	0.1	0.7	0.5	1.2	100.0	1.9	70,720	2,993
regular employee	all (01-99)	94.1	1.4	0.4	1.8	1.9	1.0	2.9	3.3	1.5	4.7	0.0	0.1	0.1	0.6	0.5	1.1	100.0	2.1	75,792	3,183
	agriculture (01-03)	85.0	1.0	0.2	1.2	3.8	0.6	4.3	4.8	0.8	5.6	0.0	0.3	0.3	0.1	9.1	9.2	100.0	4.0	1,46,640	3,606
	non-agriculture (05-99)	82.8	1.7	0.2	1.9	7.1	0.0	7.1	8.9	0.2	9.0	0.0	0.1	0.1	5.7	2.4	8.1	100.0	1.1	39,870	1,249
casual labour	all (01-99)	84.5	1.2	0.2	1.4	4.5	0.5	4.9	5.6	0.7	6.3	0.0	0.3	0.3	1.3	7.7	9.0	100.0	5.1	1,86,509	4,855
	agriculture (01-03)	84.8	0.6	0.3	0.9	2.1	0.4	2.5	2.7	0.7	3.4	0.0	0.1	0.1	3.5	8.1	11.6	100.0	11.4	4,18,835	13,261
	non-agriculture (05-99)	90.8	1.3	0.4	1.7	3.7	0.6	4.2	4.9	1.0	5.9	0.0	0.1	0.1	2.0	1.1	3.2	100.0	4.9	1,80,546	6,732
all working	all (01-99)	86.6	0.8	0.3	1.1	2.6	0.4	3.0	3.4	0.8	4.2	0.0	0.1	0.1	3.1	6.0	9.1	100.0	16.3	5,99,381	19,993
unemployed	x	93.5	0.1	0.4	0.4	2.2	0.0	2.2	2.3	0.4	2.7	0.0	0.6	0.6	2.3	1.0	3.3	100.0	0.7	27,219	1,336
not in labour force:																					
students	x	99.5	0.0	0.1	0.1	0.4	0.0	0.4	0.4	0.1	0.5	0.0	0.0	0.0	0.0	0.0	0.0	100.0	24.6	9,05,990	29,807
domestic duties	x	94.5	0.9	0.4	1.3	3.0	0.1	3.1	3.9	0.5	4.4	0.0	0.0	0.1	0.4	0.6	1.0	100.0	44.1	16,24,609	50,864
remaining	x	99.4	0.3	0.1	0.4	0.1	0.0	0.1	0.4	0.1	0.5	0.0	0.0	0.0	0.0	0.1	0.1	100.0	14.3	5,27,830	15,369
not in labour force	x	96.8	0.5	0.3	0.8	1.7	0.1	1.8	2.3	0.3	2.6	0.0	0.0	0.0	0.2	0.3	0.6	100.0	83.0	30,58,428	96,040
all	x	95.1	0.6	0.3	0.8	1.9	0.1	2.0	2.4	0.4	2.8	0.0	0.0	0.1	0.7	1.3	2.0	100.0	100.0	36,85,028	1,17,369
estd. persons (00)		35,05,541	21,045	9,723	30,769	68,798	5,122	73,920	89,843	14,845	1,04,688	262	1,626	1,887	26,263	46,649	72,911	36,85,028	x	x	x
sample persons		1,11,062	737	324	1,061	2,690	141	2,831	3,427	465	3,892	3	54	57	737	1,621	2,358	1,17,369	x	x	x

Estimated number of persons given in the above table is design based estimates and may be used as control totals for combining and arriving at rates and ratios, which can then be applied to the population projections. These figures are not intended for providing estimates of the current population.

Table (32) : Percentage distribution of persons by usual subsidiary economic activity for each usual principal activity

all-India **rural** **persons**

principal usual activity	industry sector	usual subsidiary economic activity																		percentage distribution of persons according to principal status	persons	
		no subsidiary economic activity	self employed									regular employee			casual labour			total			estd. (00)	sample
			own account worker, employer			helper in household enterprise			all self-employed													
			agriculture (01-03)	non-agriculture (05-96)	all (01-96)	agriculture (01-03)	non-agriculture (05-96)	all (01-96)	agriculture (01-03)	non-agriculture (05-96)	all (01-96)	agriculture (01-03)	non-agriculture (05-99)	all (01-99)	agriculture (01-03)	non-agriculture (05-99)	all (01-99)					
(1)	(2)	(3)	(4)	(5)	(6)	(7)	(8)	(9)	(10)	(11)	(12)	(13)	(14)	(15)	(16)	(17)	(18)	(19)	(20)		(21)	(22)
	agriculture (01-03)	88.5	0.3	1.4	1.7	0.6	0.1	0.7	0.9	1.5	2.4	0.0	0.2	0.2	3.4	5.5	8.9	100.0	9.7		7,29,223	23,719
own account	non-agriculture (05-96)	89.8	5.6	0.5	6.2	1.8	0.2	2.0	7.5	0.7	8.2	0.0	0.1	0.1	1.0	0.8	1.9	100.0	4.7		3,53,543	12,863
worker, employer	all (01-96)	88.9	2.1	1.1	3.2	1.0	0.1	1.1	3.1	1.2	4.3	0.0	0.2	0.2	2.6	4.0	6.6	100.0	14.4		10,82,766	36,582
	agriculture (01-03)	86.2	0.3	0.4	0.7	0.4	0.3	0.7	0.7	0.7	1.4	0.0	0.1	0.1	5.1	7.3	12.3	100.0	4.5		3,39,525	11,028
helper in household	non-agriculture (05-96)	91.8	0.3	0.1	0.4	5.2	0.1	5.2	5.5	0.1	5.6	0.0	0.0	0.0	1.4	1.1	2.5	100.0	0.5		40,118	1,328
enterprise	all (01-96)	86.8	0.3	0.3	0.6	0.9	0.3	1.2	1.2	0.6	1.8	0.0	0.1	0.1	4.7	6.6	11.3	100.0	5.1		3,79,643	12,356
	agriculture (01-03)	87.8	0.3	1.1	1.4	0.5	0.2	0.7	0.9	1.2	2.1	0.0	0.2	0.2	3.9	6.0	10.0	100.0	14.2		10,68,747	34,747
	non-agriculture (05-96)	90.0	5.1	0.5	5.6	2.2	0.2	2.3	7.3	0.7	7.9	0.0	0.1	0.1	1.1	0.9	1.9	100.0	5.2		3,93,662	14,191
all self-employed	all (01-96)	88.4	1.6	0.9	2.5	1.0	0.2	1.1	2.6	1.1	3.7	0.0	0.2	0.2	3.2	4.7	7.8	100.0	19.5		14,62,409	48,938
	agriculture (01-03)	91.5	5.0	1.3	6.3	1.0	0.1	1.1	6.1	1.3	7.4	0.0	0.0	0.0	1.0	0.1	1.1	100.0	0.2		16,259	647
	non-agriculture (05-99)	92.9	3.3	0.5	3.8	2.1	0.3	2.4	5.5	0.7	6.2	0.0	0.1	0.1	0.3	0.5	0.8	100.0	4.6		3,42,558	13,814
regular employee	all (01-99)	92.9	3.4	0.5	3.9	2.1	0.3	2.4	5.5	0.8	6.3	0.0	0.1	0.1	0.3	0.5	0.8	100.0	4.8		3,58,817	14,461
	agriculture (01-03)	86.8	3.2	0.4	3.7	1.8	0.3	2.0	5.0	0.7	5.7	0.0	0.2	0.2	0.1	7.2	7.2	100.0	5.0		3,75,404	9,158
	non-agriculture (05-99)	86.6	5.6	0.2	5.8	3.1	0.1	3.1	8.6	0.3	8.9	0.0	0.0	0.0	3.1	1.3	4.4	100.0	4.9		3,70,916	10,935
casual labour	all (01-99)	86.7	4.4	0.3	4.7	2.4	0.2	2.6	6.8	0.5	7.3	0.0	0.1	0.1	1.6	4.3	5.9	100.0	9.9		7,46,320	20,093
	agriculture (01-03)	87.6	1.1	0.9	2.0	0.9	0.2	1.0	2.0	1.1	3.1	0.0	0.2	0.2	2.9	6.3	9.2	100.0	19.5		14,60,410	44,552
	non-agriculture (05-99)	89.8	4.7	0.4	5.1	2.5	0.2	2.6	7.2	0.6	7.7	0.0	0.1	0.1	1.5	0.9	2.4	100.0	14.8		11,07,136	38,940
all working	all (01-99)	88.5	2.7	0.7	3.4	1.6	0.2	1.7	4.2	0.9	5.1	0.0	0.1	0.1	2.3	4.0	6.3	100.0	34.2		25,67,546	83,492
unemployed	x	95.0	0.5	0.1	0.6	2.6	0.2	2.7	3.0	0.3	3.3	0.0	0.3	0.3	0.8	0.6	1.4	100.0	2.0		1,50,459	5,424
not in labour force:																						
students	x	99.2	0.0	0.1	0.1	0.5	0.1	0.6	0.6	0.1	0.7	0.0	0.0	0.0	0.0	0.1	0.1	100.0	26.9		20,19,278	66,409
domestic duties	x	94.5	0.9	0.4	1.3	3.0	0.1	3.1	3.9	0.5	4.4	0.0	0.0	0.1	0.4	0.6	1.0	100.0	22.0		16,52,533	51,886
remaining	x	99.3	0.4	0.1	0.5	0.1	0.0	0.1	0.5	0.1	0.5	0.0	0.0	0.0	0.1	0.1	0.2	100.0	14.9		11,17,068	32,606
not in labour force	x	97.6	0.4	0.2	0.6	1.3	0.1	1.3	1.7	0.2	1.9	0.0	0.0	0.0	0.2	0.3	0.4	100.0	63.8		47,88,879	1,50,901
all	x	94.5	1.2	0.4	1.5	1.4	0.1	1.5	2.6	0.5	3.0	0.0	0.1	0.1	0.9	1.5	2.4	100.0	100.0		75,06,885	2,39,817
estd. persons (00)		70,90,835	89,271	26,071	1,15,343	1,04,544	7,899	1,12,443	1,93,815	33,971	2,27,786	430	4,806	5,237	68,296	1,14,731	1,83,027	75,06,885	x		x	x
sample persons		2,24,966	3,419	887	4,306	4,427	252	4,679	7,846	1,139	8,985	8	174	182	1,838	3,846	5,684	2,39,817	x		x	x

Estimated number of persons given in the above table is design based estimates and may be used as control totals for combining and arriving at rates and ratios, which can then be applied to the population projections. These figures are not intended for providing estimates of the current population.

Table (32) : Percentage distribution of persons by usual subsidiary economic activity for each usual principal activity

all-India **urban** **male**

principal usual activity	industry sector	usual subsidiary economic activity																	percentage distribution of persons according to principal status	persons	
		no subsidiary economic activity	self employed									regular employee			casual labour			total		estd. (00)	sample
			own account worker, employer			helper in household enterprise			all self-employed												
			agriculture (01-03)	non-agriculture (05-96)	all (01-96)	agriculture (01-03)	non-agriculture (05-96)	all (01-96)	agriculture (01-03)	non-agriculture (05-96)	all (01-96)	agriculture (01-03)	non-agriculture (05-99)	all (01-99)	agriculture (01-03)	non-agriculture (05-99)	all (01-99)				
(1)	(2)	(3)	(4)	(5)	(6)	(7)	(8)	(9)	(10)	(11)	(12)	(13)	(14)	(15)	(16)	(17)	(18)	(19)	(20)	(21)	(22)
	agriculture (01-03)	92.6	0.3	2.4	2.7	0.1	0.4	0.6	0.5	2.8	3.3	0.0	0.5	0.5	1.1	2.6	3.7	100.0	1.6	27,403	1,791
own account	non-agriculture (05-96)	97.1	0.6	1.0	1.6	0.2	0.2	0.3	0.7	1.2	1.9	0.0	0.3	0.3	0.1	0.6	0.7	100.0	16.5	2,77,324	15,825
worker, employer	all (01-96)	96.7	0.6	1.2	1.7	0.2	0.2	0.3	0.7	1.3	2.0	0.0	0.3	0.3	0.2	0.7	1.0	100.0	18.1	3,04,727	17,616
	agriculture (01-03)	96.3	0.0	1.2	1.2	0.0	1.2	1.2	0.0	2.3	2.4	0.0	0.3	0.3	1.0	0.0	1.0	100.0	0.3	4,993	289
helper in household	non-agriculture (05-96)	98.4	0.1	0.5	0.7	0.3	0.2	0.5	0.4	0.8	1.2	0.0	0.1	0.1	0.2	0.1	0.3	100.0	1.8	30,655	1,711
enterprise	all (01-96)	98.1	0.1	0.6	0.7	0.2	0.4	0.6	0.4	1.0	1.3	0.0	0.1	0.1	0.3	0.1	0.4	100.0	2.1	35,648	2,000
	agriculture (01-03)	93.1	0.3	2.2	2.5	0.1	0.6	0.7	0.4	2.7	3.1	0.0	0.4	0.4	1.1	2.2	3.3	100.0	1.9	32,396	2,080
	non-agriculture (05-96)	97.2	0.5	1.0	1.5	0.2	0.2	0.3	0.7	1.2	1.8	0.0	0.3	0.3	0.1	0.5	0.6	100.0	18.3	3,07,979	17,536
all self-employed	all (01-96)	96.8	0.5	1.1	1.6	0.2	0.2	0.4	0.7	1.3	2.0	0.0	0.3	0.3	0.2	0.7	0.9	100.0	20.3	3,40,375	19,616
	agriculture (01-03)	98.9	0.1	0.0	0.1	0.0	0.0	0.0	0.1	0.0	0.1	0.0	0.0	0.0	1.0	0.0	1.0	100.0	0.1	2,357	158
	non-agriculture (05-99)	98.5	0.2	0.9	1.0	0.1	0.1	0.1	0.2	0.9	1.2	0.0	0.2	0.2	0.0	0.2	0.2	100.0	24.6	4,13,854	21,964
regular employee	all (01-99)	98.5	0.2	0.9	1.0	0.1	0.1	0.1	0.2	0.9	1.1	0.0	0.2	0.2	0.0	0.2	0.2	100.0	24.8	4,16,211	22,122
	agriculture (01-03)	91.7	2.4	1.4	3.8	0.7	0.0	0.7	3.1	1.4	4.5	0.0	0.0	0.0	0.0	3.8	3.8	100.0	0.5	7,975	449
	non-agriculture (05-99)	97.4	0.4	1.0	1.4	0.3	0.1	0.3	0.7	1.1	1.7	0.0	0.1	0.1	0.3	0.5	0.8	100.0	6.9	1,16,512	5,930
casual labour	all (01-99)	97.1	0.5	1.0	1.5	0.3	0.1	0.4	0.8	1.1	1.9	0.0	0.1	0.1	0.3	0.7	1.0	100.0	7.4	1,24,487	6,379
	agriculture (01-03)	93.2	0.7	1.9	2.6	0.2	0.4	0.6	0.9	2.3	3.2	0.0	0.3	0.3	0.9	2.4	3.3	100.0	2.5	42,728	2,687
	non-agriculture (05-99)	97.9	0.3	0.9	1.3	0.1	0.1	0.2	0.5	1.0	1.5	0.0	0.2	0.2	0.1	0.3	0.4	100.0	49.9	8,38,345	45,430
all working	all (01-99)	97.6	0.3	1.0	1.3	0.1	0.1	0.3	0.5	1.1	1.6	0.0	0.2	0.2	0.1	0.4	0.6	100.0	52.4	8,81,073	48,117
unemployed	x	97.8	0.1	0.2	0.3	0.2	0.2	0.4	0.3	0.4	0.6	0.0	0.8	0.8	0.1	0.6	0.7	100.0	4.1	68,919	3,961
not in labour force:																					
students	x	99.5	0.0	0.1	0.1	0.0	0.1	0.1	0.0	0.2	0.2	0.0	0.2	0.2	0.0	0.0	0.1	100.0	26.5	4,46,079	25,144
domestic duties	x	98.9	0.5	0.0	0.5	0.4	0.0	0.4	0.8	0.0	0.9	0.0	0.1	0.1	0.1	0.1	0.2	100.0	0.9	14,597	877
remaining	x	99.7	0.1	0.1	0.2	0.0	0.0	0.0	0.1	0.1	0.3	0.0	0.0	0.0	0.0	0.0	0.1	100.0	16.1	2,69,883	14,331
not in labour force	x	99.6	0.1	0.1	0.2	0.0	0.1	0.1	0.1	0.2	0.2	0.0	0.1	0.1	0.0	0.0	0.1	100.0	43.5	7,30,559	40,352
all	x	98.5	0.2	0.6	0.8	0.1	0.1	0.2	0.3	0.7	1.0	0.0	0.2	0.2	0.1	0.3	0.4	100.0	100.0	16,80,552	92,430
estd. persons (00)		16,55,188	3,442	9,434	12,875	1,496	1,608	3,104	4,937	11,042	15,979	0	3,339	3,339	1,384	4,661	6,045	16,80,552	x	x	x
sample persons		90,944	321	487	808	107	94	201	428	581	1,009	0	158	158	75	244	319	92,430	x	x	x

Estimated number of persons given in the above table is design based estimates and may be used as control totals for combining and arriving at rates and ratios, which can then be applied to the population projections. These figures are not intended for providing estimates of the current population.

Table (32) : Percentage distribution of persons by usual subsidiary economic activity for each usual principal activity

all-India **urban** **female**

principal usual activity	industry sector	usual subsidiary economic activity																	percentage distribution of persons according to principal status	persons	
		no subsidiary economic activity	self employed									regular employee			casual labour			total		estd. (00)	sample
			own account worker, employer			helper in household enterprise			all self-employed												
			agriculture (01-03)	non-agriculture (05-96)	all (01-96)	agriculture (01-03)	non-agriculture (05-96)	all (01-96)	agriculture (01-03)	non-agriculture (05-96)	all (01-96)	agriculture (01-03)	non-agriculture (05-99)	all (01-99)	agriculture (01-03)	non-agriculture (05-99)	all (01-99)				
(1)	(2)	(3)	(4)	(5)	(6)	(7)	(8)	(9)	(10)	(11)	(12)	(13)	(14)	(15)	(16)	(17)	(18)	(19)	(20)	(21)	(22)
	agriculture (01-03)	87.5	1.6	1.0	2.6	2.1	2.9	5.0	3.8	3.9	7.7	0.0	0.0	0.0	2.6	2.3	4.8	100.0	0.3	4,572	276
own account	non-agriculture (05-96)	97.0	0.3	1.5	1.8	0.1	0.2	0.3	0.4	1.7	2.1	0.0	0.4	0.4	0.1	0.3	0.4	100.0	2.9	46,050	2,647
worker, employer	all (01-96)	96.2	0.5	1.4	1.9	0.3	0.5	0.7	0.7	1.9	2.6	0.0	0.4	0.4	0.3	0.5	0.8	100.0	3.2	50,622	2,923
	agriculture (01-03)	95.6	0.6	0.1	0.7	0.0	0.0	0.0	0.6	0.1	0.7	0.0	0.0	0.0	3.5	0.2	3.7	100.0	0.3	4,760	266
helper in household	non-agriculture (05-96)	98.5	0.0	0.2	0.2	0.4	0.2	0.6	0.4	0.4	0.8	0.0	0.2	0.2	0.0	0.6	0.6	100.0	0.9	14,173	810
enterprise	all (01-96)	97.7	0.2	0.1	0.3	0.3	0.2	0.5	0.4	0.3	0.8	0.0	0.1	0.1	0.9	0.5	1.4	100.0	1.2	18,934	1,076
	agriculture (01-03)	91.6	1.1	0.5	1.7	1.0	1.4	2.5	2.2	2.0	4.1	0.0	0.0	0.0	3.1	1.2	4.3	100.0	0.6	9,332	542
	non-agriculture (05-96)	97.4	0.3	1.2	1.4	0.2	0.2	0.4	0.4	1.4	1.8	0.0	0.4	0.4	0.1	0.4	0.5	100.0	3.8	60,224	3,457
all self-employed	all (01-96)	96.6	0.4	1.1	1.5	0.3	0.4	0.7	0.7	1.5	2.1	0.0	0.3	0.3	0.5	0.5	1.0	100.0	4.4	69,556	3,999
	agriculture (01-03)	99.0	0.7	0.4	1.1	0.0	0.0	0.0	0.7	0.4	1.1	0.0	0.0	0.0	0.0	0.0	0.0	100.0	0.0	588	41
	non-agriculture (05-99)	98.6	0.1	0.6	0.7	0.0	0.1	0.1	0.2	0.7	0.8	0.0	0.3	0.3	0.1	0.3	0.3	100.0	7.8	1,23,791	6,643
regular employee	all (01-99)	98.6	0.1	0.6	0.7	0.0	0.1	0.1	0.2	0.7	0.8	0.0	0.3	0.3	0.1	0.3	0.3	100.0	7.8	1,24,379	6,684
	agriculture (01-03)	95.1	0.0	0.0	0.0	1.1	0.0	1.1	1.1	0.0	1.1	0.0	0.2	0.2	0.0	3.6	3.6	100.0	0.4	5,690	245
	non-agriculture (05-99)	94.7	0.5	0.6	1.2	0.5	0.0	0.5	1.0	0.7	1.7	0.0	0.0	0.0	2.1	1.5	3.6	100.0	1.1	17,776	806
casual labour	all (01-99)	94.8	0.4	0.5	0.9	0.6	0.0	0.7	1.0	0.5	1.5	0.0	0.1	0.1	1.6	2.0	3.6	100.0	1.5	23,466	1,051
	agriculture (01-03)	93.2	0.7	0.3	1.0	1.0	0.9	1.9	1.7	1.2	2.9	0.0	0.1	0.1	1.8	2.0	3.9	100.0	1.0	15,610	828
	non-agriculture (05-99)	97.9	0.2	0.7	0.9	0.1	0.1	0.2	0.3	0.9	1.2	0.0	0.3	0.3	0.3	0.4	0.7	100.0	12.7	2,01,790	10,906
all working	all (01-99)	97.5	0.2	0.7	0.9	0.2	0.2	0.4	0.4	0.9	1.3	0.0	0.3	0.3	0.4	0.5	0.9	100.0	13.6	2,17,400	11,734
unemployed	x	98.1	0.0	0.7	0.7	0.0	0.2	0.3	0.1	0.9	1.0	0.0	0.6	0.6	0.1	0.3	0.3	100.0	1.6	25,791	1,855
not in labour force:																					
students	x	99.7	0.0	0.2	0.2	0.0	0.1	0.1	0.0	0.2	0.2	0.0	0.1	0.1	0.0	0.0	0.0	100.0	24.4	3,88,931	22,079
domestic duties	x	98.5	0.1	0.7	0.8	0.2	0.2	0.4	0.3	0.9	1.2	0.0	0.2	0.2	0.0	0.1	0.2	100.0	47.4	7,54,551	41,586
remaining	x	99.7	0.0	0.2	0.2	0.0	0.0	0.0	0.0	0.2	0.2	0.0	0.1	0.1	0.0	0.1	0.1	100.0	13.0	2,06,648	11,256
not in labour force	x	99.0	0.1	0.4	0.5	0.1	0.2	0.2	0.2	0.6	0.7	0.0	0.2	0.2	0.0	0.1	0.1	100.0	84.7	13,50,130	74,921
all	x	98.8	0.1	0.5	0.6	0.1	0.2	0.3	0.2	0.6	0.8	0.0	0.2	0.2	0.1	0.1	0.2	100.0	100.0	15,93,321	88,510
estd. persons (00)		15,74,240	1,430	7,562	8,992	1,630	2,435	4,064	3,060	9,997	13,056	3	2,731	2,733	1,052	2,239	3,291	15,93,321	x	x	x
sample persons		87,426	112	394	506	159	130	289	271	524	795	1	123	124	49	116	165	88,510	x	x	x

Estimated number of persons given in the above table is design based estimates and may be used as control totals for combining and arriving at rates and ratios, which can then be applied to the population projections. These figures are not intended for providing estimates of the current population.

Table (32) : Percentage distribution of persons by usual subsidiary economic activity for each usual principal activity

all-India **urban** **persons**

principal usual activity	industry sector	usual subsidiary economic activity																	percentage distribution of persons according to principal status	persons	
		no subsidiary economic activity	self employed									regular employee			casual labour			total		estd. (00)	sample
			own account worker, employer			helper in household enterprise			all self-employed												
			agriculture (01-03)	non-agriculture (05-96)	all (01-96)	agriculture (01-03)	non-agriculture (05-96)	all (01-96)	agriculture (01-03)	non-agriculture (05-96)	all (01-96)	agriculture (01-03)	non-agriculture (05-99)	all (01-99)	agriculture (01-03)	non-agriculture (05-99)	all (01-99)				
(1)	(2)	(3)	(4)	(5)	(6)	(7)	(8)	(9)	(10)	(11)	(12)	(13)	(14)	(15)	(16)	(17)	(18)	(19)	(20)	(21)	(22)
	agriculture (01-03)	91.8	0.5	2.2	2.7	0.4	0.8	1.2	0.9	3.0	3.9	0.0	0.4	0.4	1.3	2.6	3.9	100.0	1.0	31,975	2,067
own account	non-agriculture (05-96)	97.1	0.5	1.1	1.6	0.1	0.2	0.3	0.7	1.3	2.0	0.0	0.3	0.3	0.1	0.5	0.6	100.0	9.9	3,23,374	18,472
worker, employer	all (01-96)	96.6	0.5	1.2	1.7	0.2	0.2	0.4	0.7	1.4	2.1	0.0	0.3	0.3	0.2	0.7	0.9	100.0	10.9	3,55,349	20,539
	agriculture (01-03)	95.9	0.3	0.6	1.0	0.0	0.6	0.6	0.3	1.2	1.6	0.0	0.2	0.2	2.2	0.1	2.3	100.0	0.3	9,753	555
helper in household	non-agriculture (05-96)	98.5	0.1	0.4	0.5	0.3	0.2	0.5	0.4	0.7	1.0	0.0	0.1	0.1	0.2	0.3	0.4	100.0	1.4	44,828	2,521
enterprise	all (01-96)	98.0	0.1	0.5	0.6	0.3	0.3	0.6	0.4	0.8	1.1	0.0	0.1	0.1	0.5	0.2	0.7	100.0	1.7	54,582	3,076
	agriculture (01-03)	92.8	0.5	1.8	2.3	0.3	0.8	1.1	0.8	2.6	3.3	0.0	0.3	0.3	1.5	2.0	3.5	100.0	1.3	41,728	2,622
	non-agriculture (05-96)	97.3	0.5	1.0	1.5	0.2	0.2	0.3	0.7	1.2	1.8	0.0	0.3	0.3	0.1	0.5	0.6	100.0	11.3	3,68,202	20,993
all self-employed	all (01-96)	96.8	0.5	1.1	1.6	0.2	0.2	0.4	0.7	1.3	2.0	0.0	0.3	0.3	0.3	0.6	0.9	100.0	12.5	4,09,930	23,615
	agriculture (01-03)	98.9	0.2	0.1	0.3	0.0	0.0	0.0	0.2	0.1	0.3	0.0	0.0	0.0	0.8	0.0	0.8	100.0	0.1	2,945	199
	non-agriculture (05-99)	98.5	0.1	0.8	0.9	0.1	0.1	0.1	0.2	0.9	1.1	0.0	0.2	0.2	0.0	0.2	0.2	100.0	16.4	5,37,645	28,607
regular employee	all (01-99)	98.5	0.1	0.8	0.9	0.1	0.1	0.1	0.2	0.9	1.1	0.0	0.2	0.2	0.0	0.2	0.2	100.0	16.5	5,40,590	28,806
	agriculture (01-03)	93.1	1.4	0.8	2.2	0.9	0.0	0.9	2.3	0.8	3.1	0.0	0.1	0.1	0.0	3.7	3.7	100.0	0.4	13,665	694
	non-agriculture (05-99)	97.1	0.4	0.9	1.4	0.3	0.1	0.4	0.7	1.0	1.7	0.0	0.1	0.1	0.6	0.6	1.2	100.0	4.1	1,34,288	6,736
casual labour	all (01-99)	96.7	0.5	0.9	1.4	0.3	0.1	0.4	0.8	1.0	1.9	0.0	0.1	0.1	0.5	0.9	1.4	100.0	4.5	1,47,953	7,430
	agriculture (01-03)	93.2	0.7	1.5	2.2	0.4	0.5	1.0	1.1	2.0	3.1	0.0	0.3	0.3	1.1	2.3	3.4	100.0	1.8	58,338	3,515
	non-agriculture (05-99)	97.9	0.3	0.9	1.2	0.1	0.1	0.2	0.4	1.0	1.4	0.0	0.2	0.2	0.1	0.4	0.5	100.0	31.8	10,40,135	56,336
all working	all (01-99)	97.6	0.3	0.9	1.2	0.1	0.1	0.3	0.5	1.1	1.5	0.0	0.2	0.2	0.2	0.5	0.6	100.0	33.6	10,98,474	59,851
unemployed	x	97.9	0.1	0.3	0.4	0.2	0.2	0.4	0.2	0.5	0.7	0.0	0.8	0.8	0.1	0.5	0.6	100.0	2.9	94,710	5,816
not in labour force:																					
students	x	99.6	0.0	0.1	0.1	0.0	0.1	0.1	0.0	0.2	0.2	0.0	0.2	0.2	0.0	0.0	0.0	100.0	25.5	8,35,009	47,223
domestic duties	x	98.5	0.1	0.6	0.8	0.2	0.2	0.4	0.3	0.9	1.2	0.0	0.2	0.2	0.0	0.1	0.2	100.0	23.5	7,69,148	42,463
remaining	x	99.7	0.1	0.1	0.2	0.0	0.0	0.0	0.1	0.1	0.2	0.0	0.0	0.0	0.0	0.1	0.1	100.0	14.6	4,76,531	25,587
not in labour force	x	99.2	0.1	0.3	0.4	0.1	0.1	0.2	0.1	0.4	0.6	0.0	0.1	0.1	0.0	0.1	0.1	100.0	63.6	20,80,689	1,15,273
all	x	98.6	0.2	0.5	0.7	0.1	0.1	0.2	0.2	0.6	0.9	0.0	0.2	0.2	0.1	0.2	0.3	100.0	100.0	32,73,873	1,80,940
estd. persons (00)		32,29,428	4,871	16,996	21,867	3,125	4,043	7,169	7,997	21,039	29,036	3	6,070	6,073	2,436	6,900	9,337	32,73,873	x	x	x
sample persons		1,78,370	433	881	1,314	266	224	490	699	1,105	1,804	1	281	282	124	360	484	1,80,940	x	x	x

Estimated number of persons given in the above table is design based estimates and may be used as control totals for combining and arriving at rates and ratios, which can then be applied to the population projections. These figures are not intended for providing estimates of the current population.

Table (32) : Percentage distribution of persons by usual subsidiary economic activity for each usual principal activity

all-India **rural+urban** **male**

principal usual activity	industry sector	usual subsidiary economic activity																	total	percentage distribution of persons according to principal status	persons	
		no subsidiary economic activity	self employed									regular employee			casual labour						estd. (00)	sample
			own account worker, employer			helper in household enterprise			all self-employed													
			agriculture (01-03)	non-agriculture (05-96)	all (01-96)	agriculture (01-03)	non-agriculture (05-96)	all (01-96)	agriculture (01-03)	non-agriculture (05-96)	all (01-96)	agriculture (01-03)	non-agriculture (05-99)	all (01-99)	agriculture (01-03)	non-agriculture (05-99)	all (01-99)				
(1)	(2)	(3)	(4)	(5)	(6)	(7)	(8)	(9)	(10)	(11)	(12)	(13)	(14)	(15)	(16)	(17)	(18)	(19)	(20)	(21)	(22)
	agriculture (01-03)	88.9	0.3	1.5	1.8	0.4	0.1	0.5	0.7	1.6	2.3	0.0	0.2	0.2	3.3	5.2	8.6	100.0	12.4	6,81,321	22,387
own account	non-agriculture (05-96)	93.1	3.6	0.7	4.4	0.9	0.2	1.1	4.6	0.9	5.5	0.0	0.2	0.2	0.6	0.7	1.3	100.0	10.5	5,78,119	26,768
worker, employer	all (01-96)	90.8	1.8	1.2	3.0	0.6	0.1	0.7	2.5	1.3	3.8	0.0	0.2	0.2	2.1	3.1	5.2	100.0	22.9	12,59,439	49,155
	agriculture (01-03)	89.3	0.2	0.6	0.8	0.1	0.3	0.3	0.3	0.9	1.2	0.0	0.3	0.3	3.3	6.0	9.3	100.0	2.8	1,52,700	4,975
helper in household	non-agriculture (05-96)	96.2	0.1	0.4	0.5	2.1	0.1	2.2	2.2	0.5	2.7	0.0	0.1	0.1	0.5	0.6	1.1	100.0	1.0	53,565	2,469
enterprise	all (01-96)	91.1	0.2	0.5	0.7	0.6	0.2	0.8	0.8	0.8	1.6	0.0	0.2	0.2	2.6	4.6	7.2	100.0	3.8	2,06,265	7,444
	agriculture (01-03)	89.0	0.3	1.4	1.7	0.3	0.1	0.4	0.6	1.5	2.1	0.0	0.2	0.3	3.3	5.4	8.7	100.0	15.2	8,34,021	27,362
	non-agriculture (05-96)	93.3	3.3	0.7	4.1	1.0	0.2	1.2	4.4	0.9	5.2	0.0	0.2	0.2	0.6	0.7	1.3	100.0	11.5	6,31,684	29,237
all self-employed	all (01-96)	90.9	1.6	1.1	2.7	0.6	0.1	0.8	2.2	1.2	3.4	0.0	0.2	0.2	2.2	3.3	5.5	100.0	26.6	14,65,704	56,599
	agriculture (01-03)	91.5	5.2	1.0	6.2	0.6	0.1	0.7	5.8	1.1	6.9	0.0	0.0	0.0	1.4	0.1	1.5	100.0	0.3	13,544	615
	non-agriculture (05-99)	96.2	1.6	0.7	2.3	0.9	0.1	1.0	2.5	0.8	3.3	0.0	0.1	0.1	0.1	0.3	0.4	100.0	12.5	6,85,693	32,785
regular employee	all (01-99)	96.1	1.7	0.7	2.4	0.9	0.1	1.0	2.6	0.8	3.4	0.0	0.1	0.1	0.1	0.3	0.4	100.0	12.7	6,99,237	33,400
	agriculture (01-03)	88.2	4.6	0.6	5.2	0.5	0.1	0.6	5.1	0.6	5.8	0.0	0.1	0.1	0.0	5.9	5.9	100.0	4.3	2,36,739	6,001
	non-agriculture (05-99)	89.8	4.6	0.4	5.0	2.0	0.1	2.1	6.5	0.5	7.0	0.0	0.0	0.0	2.2	1.0	3.2	100.0	8.1	4,47,559	15,616
casual labour	all (01-99)	89.2	4.6	0.5	5.1	1.5	0.1	1.5	6.0	0.5	6.6	0.0	0.1	0.1	1.4	2.7	4.1	100.0	12.4	6,84,298	21,617
	agriculture (01-03)	88.8	1.3	1.2	2.5	0.4	0.1	0.5	1.7	1.3	2.9	0.0	0.2	0.2	2.6	5.4	8.0	100.0	19.7	10,84,304	33,978
	non-agriculture (05-99)	93.5	3.0	0.6	3.6	1.2	0.1	1.3	4.2	0.7	4.9	0.0	0.1	0.1	0.8	0.6	1.4	100.0	32.1	17,64,935	77,638
all working	all (01-99)	91.7	2.3	0.8	3.2	0.9	0.1	1.0	3.2	0.9	4.2	0.0	0.2	0.2	1.5	2.4	3.9	100.0	51.8	28,49,239	1,11,616
unemployed	x	96.3	0.4	0.1	0.5	1.8	0.2	2.0	2.1	0.3	2.4	0.0	0.4	0.4	0.3	0.6	0.9	100.0	3.5	1,92,159	8,049
not in labour force:																						
students	x	99.2	0.0	0.1	0.1	0.5	0.1	0.6	0.5	0.1	0.6	0.0	0.1	0.1	0.0	0.1	0.1	100.0	28.3	15,59,367	61,746
domestic duties	x	96.5	1.5	0.2	1.7	1.4	0.0	1.4	2.9	0.2	3.0	0.0	0.1	0.1	0.1	0.3	0.4	100.0	0.8	42,522	1,899
remaining	x	99.4	0.4	0.0	0.4	0.0	0.0	0.0	0.4	0.1	0.5	0.0	0.0	0.0	0.1	0.1	0.2	100.0	15.6	8,59,122	31,568
not in labour force	x	99.2	0.2	0.1	0.2	0.3	0.0	0.4	0.5	0.1	0.6	0.0	0.1	0.1	0.0	0.1	0.1	100.0	44.7	24,61,011	95,213
all	x	95.2	1.3	0.5	1.8	0.7	0.1	0.8	2.0	0.6	2.5	0.0	0.1	0.1	0.8	1.3	2.1	100.0	100.0	55,02,409	2,14,878
estd. persons (00)		52,40,482	71,668	25,782	97,449	37,241	4,386	41,62,763	1,08,909	30,168	1,39,077	169	6,520	6,689	43,417	72,744	1,16,161	55,02,409	x	x	x
sample persons		2,04,848	3,003	1,050	4,053	1,844	205	2,049	4,847	1,255	6,102	5	278	283	1,176	2,469	3,645	2,14,878	x	x	x

Estimated number of persons given in the above table is design based estimates and may be used as control totals for combining and arriving at rates and ratios, which can then be applied to the population projections. These figures are not intended for providing estimates of the current population.

Table (32) : Percentage distribution of persons by usual subsidiary economic activity for each usual principal activity

all-India **rural+urban** **female**

principal usual activity	industry sector	usual subsidiary economic activity																	percentage distribution of persons according to principal status	persons	
		no subsidiary economic activity	self employed									regular employee			casual labour			total		estd. (00)	sample
			own account worker, employer			helper in household enterprise			all self-employed												
			agriculture (01-03)	non-agriculture (05-96)	all (01-96)	agriculture (01-03)	non-agriculture (05-96)	all (01-96)	agriculture (01-03)	non-agriculture (05-96)	all (01-96)	agriculture (01-03)	non-agriculture (05-99)	all (01-99)	agriculture (01-03)	non-agriculture (05-99)	all (01-99)				
(1)	(2)	(3)	(4)	(5)	(6)	(7)	(8)	(9)	(10)	(11)	(12)	(13)	(14)	(15)	(16)	(17)	(18)	(19)	(20)	(21)	(22)
	agriculture (01-03)	86.2	0.5	0.7	1.2	2.5	0.3	2.9	3.0	1.0	4.0	0.0	0.1	0.1	3.3	6.4	9.7	100.0	1.5	79,877	3,399
own account	non-agriculture (05-96)	94.7	0.7	1.2	1.8	1.5	0.3	1.8	2.2	1.5	3.6	0.0	0.3	0.3	0.6	0.8	1.4	100.0	1.9	98,799	4,567
worker, employer	all (01-96)	90.9	0.6	0.9	1.5	2.0	0.3	2.3	2.5	1.3	3.8	0.0	0.2	0.2	1.8	3.3	5.1	100.0	3.4	1,78,675	7,966
	agriculture (01-03)	84.3	0.3	0.2	0.5	0.7	0.3	1.0	1.0	0.6	1.6	0.0	0.0	0.0	6.2	7.9	14.2	100.0	3.7	1,96,578	6,608
helper in household	non-agriculture (05-96)	93.9	0.3	0.1	0.4	3.5	0.2	3.7	3.8	0.3	4.1	0.0	0.1	0.1	1.2	0.7	2.0	100.0	0.6	31,381	1,380
enterprise	all (01-96)	85.6	0.3	0.2	0.5	1.1	0.3	1.4	1.4	0.5	1.9	0.0	0.0	0.0	5.6	6.9	12.5	100.0	4.3	2,27,960	7,988
	agriculture (01-03)	84.8	0.4	0.3	0.7	1.2	0.3	1.6	1.6	0.7	2.3	0.0	0.0	0.0	5.4	7.5	12.9	100.0	5.2	2,76,455	10,007
	non-agriculture (05-96)	94.5	0.6	0.9	1.5	2.0	0.3	2.3	2.6	1.2	3.7	0.0	0.3	0.3	0.8	0.8	1.5	100.0	2.5	1,30,180	5,947
all self-employed	all (01-96)	87.9	0.5	0.5	1.0	1.5	0.3	1.8	1.9	0.8	2.7	0.0	0.1	0.1	3.9	5.3	9.2	100.0	7.7	4,06,635	15,954
	agriculture (01-03)	95.2	2.1	1.1	3.3	1.5	0.0	1.5	3.6	1.1	4.8	0.0	0.0	0.0	0.0	0.0	0.0	100.0	0.1	5,660	231
	non-agriculture (05-99)	96.9	0.6	0.5	1.1	0.7	0.5	1.2	1.3	1.0	2.2	0.0	0.2	0.2	0.3	0.4	0.6	100.0	3.7	1,94,510	9,636
regular employee	all (01-99)	96.9	0.6	0.5	1.1	0.7	0.5	1.2	1.3	1.0	2.3	0.0	0.2	0.2	0.3	0.3	0.6	100.0	3.8	2,00,171	9,867
	agriculture (01-03)	85.3	1.0	0.2	1.2	3.7	0.6	4.2	4.6	0.8	5.4	0.0	0.3	0.3	0.1	8.9	9.0	100.0	2.9	1,52,330	3,851
	non-agriculture (05-99)	86.5	1.4	0.3	1.7	5.1	0.0	5.1	6.4	0.3	6.8	0.0	0.1	0.1	4.6	2.1	6.7	100.0	1.1	57,645	2,055
casual labour	all (01-99)	85.6	1.1	0.3	1.3	4.1	0.4	4.5	5.1	0.7	5.8	0.0	0.2	0.2	1.3	7.0	8.4	100.0	4.0	2,09,975	5,906
	agriculture (01-03)	85.1	0.6	0.3	0.9	2.1	0.4	2.5	2.7	0.7	3.4	0.0	0.1	0.1	3.5	7.9	11.3	100.0	8.2	4,34,445	14,089
	non-agriculture (05-99)	94.5	0.7	0.6	1.3	1.8	0.3	2.1	2.5	0.9	3.4	0.0	0.2	0.2	1.1	0.8	1.8	100.0	7.2	3,82,336	17,638
all working	all (01-99)	89.5	0.7	0.4	1.1	1.9	0.4	2.3	2.6	0.8	3.4	0.0	0.2	0.2	2.4	4.5	6.9	100.0	15.5	8,16,781	31,727
unemployed	x	95.7	0.1	0.5	0.6	1.2	0.1	1.3	1.2	0.6	1.8	0.0	0.6	0.6	1.2	0.6	1.8	100.0	1.0	53,010	3,191
not in labour force:																					
students	x	99.5	0.0	0.1	0.1	0.3	0.0	0.3	0.3	0.2	0.4	0.0	0.0	0.0	0.0	0.0	0.0	100.0	24.5	12,94,921	51,886
domestic duties	x	95.8	0.7	0.5	1.1	2.1	0.2	2.3	2.8	0.6	3.4	0.0	0.1	0.1	0.3	0.5	0.8	100.0	45.1	23,79,160	92,450
remaining	x	99.5	0.2	0.1	0.3	0.1	0.0	0.1	0.3	0.1	0.4	0.0	0.0	0.0	0.0	0.1	0.1	100.0	13.9	7,34,478	26,625
not in labour force	x	97.5	0.4	0.3	0.7	1.2	0.1	1.3	1.6	0.4	2.0	0.0	0.1	0.1	0.2	0.3	0.4	100.0	83.5	44,08,558	1,70,961
all	x	96.2	0.4	0.3	0.8	1.3	0.1	1.5	1.8	0.5	2.2	0.0	0.1	0.1	0.5	0.9	1.4	100.0	100.0	52,78,349	2,05,879
estd. persons (00)		50,79,781	22,475	17,285	39,760	70,427	7,556	77,98,399	92,903	24,842	1,17,744	264	4,356	4,620	27,315	48,888	76,203	52,78,349	x	x	x
sample persons		1,98,488	849	718	1,567	2,849	271	3,120	3,698	989	4,687	4	177	181	786	1,737	2,523	2,05,879	x	x	x

Estimated number of persons given in the above table is design based estimates and may be used as control totals for combining and arriving at rates and ratios, which can then be applied to the population projections. These figures are not intended for providing estimates of the current population.

Table (32) : Percentage distribution of persons by usual subsidiary economic activity for each usual principal activity

all-India **rural+urban** **persons**

principal usual activity	industry sector	usual subsidiary economic activity																		percentage distribution of persons according to principal status	persons	
		no subsidiary economic activity	self employed									regular employee			casual labour			total			estd. (00)	sample
			own account worker, employer			helper in household enterprise			all self-employed													
			agriculture (01-03)	non-agriculture (05-96)	all (01-96)	agriculture (01-03)	non-agriculture (05-96)	all (01-96)	agriculture (01-03)	non-agriculture (05-96)	all (01-96)	agriculture (01-03)	non-agriculture (05-99)	all (01-99)	agriculture (01-03)	non-agriculture (05-99)	all (01-99)					
(1)	(2)	(3)	(4)	(5)	(6)	(7)	(8)	(9)	(10)	(11)	(12)	(13)	(14)	(15)	(16)	(17)	(18)	(19)	(20)		(21)	(22)
	agriculture (01-03)	88.6	0.3	1.4	1.8	0.6	0.1	0.7	0.9	1.5	2.5	0.0	0.2	0.2	3.3	5.4	8.7	100.0	7.1		7,61,197	25,786
own account	non-agriculture (05-96)	93.3	3.2	0.8	4.0	1.0	0.2	1.2	4.2	1.0	5.2	0.0	0.2	0.2	0.6	0.7	1.3	100.0	6.3		6,76,917	31,335
worker, employer	all (01-96)	90.8	1.7	1.1	2.8	0.8	0.1	0.9	2.5	1.3	3.8	0.0	0.2	0.2	2.0	3.2	5.2	100.0	13.3		14,38,115	57,121
	agriculture (01-03)	86.5	0.3	0.4	0.7	0.4	0.3	0.7	0.7	0.7	1.4	0.0	0.1	0.1	5.0	7.1	12.0	100.0	3.2		3,49,278	11,583
helper in household	non-agriculture (05-96)	95.3	0.2	0.3	0.5	2.6	0.2	2.8	2.8	0.4	3.2	0.0	0.1	0.1	0.8	0.7	1.4	100.0	0.8		84,947	3,849
enterprise	all (01-96)	88.2	0.3	0.4	0.6	0.8	0.3	1.1	1.1	0.6	1.7	0.0	0.1	0.1	4.1	5.8	10.0	100.0	4.0		4,34,225	15,432
	agriculture (01-03)	87.9	0.3	1.1	1.4	0.5	0.2	0.7	0.9	1.3	2.1	0.0	0.2	0.2	3.8	5.9	9.7	100.0	10.3		11,10,475	37,369
	non-agriculture (05-96)	93.5	2.9	0.7	3.6	1.2	0.2	1.4	4.1	0.9	5.0	0.0	0.2	0.2	0.6	0.7	1.3	100.0	7.1		7,61,864	35,184
all self-employed	all (01-96)	90.2	1.4	1.0	2.3	0.8	0.2	1.0	2.2	1.1	3.3	0.0	0.2	0.2	2.5	3.8	6.3	100.0	17.4		18,72,339	72,553
	agriculture (01-03)	92.6	4.3	1.1	5.4	0.9	0.1	0.9	5.2	1.1	6.3	0.0	0.0	0.0	1.0	0.1	1.1	100.0	0.2		19,205	846
	non-agriculture (05-99)	96.3	1.4	0.7	2.0	0.9	0.2	1.0	2.3	0.8	3.1	0.0	0.1	0.1	0.1	0.3	0.5	100.0	8.2		8,80,203	42,421
regular employee	all (01-99)	96.3	1.5	0.7	2.1	0.9	0.2	1.0	2.3	0.8	3.1	0.0	0.1	0.1	0.1	0.3	0.5	100.0	8.3		8,99,408	43,267
	agriculture (01-03)	87.1	3.2	0.4	3.6	1.7	0.3	2.0	4.9	0.7	5.6	0.0	0.2	0.2	0.1	7.1	7.1	100.0	3.6		3,89,069	9,852
	non-agriculture (05-99)	89.4	4.2	0.4	4.6	2.3	0.1	2.4	6.5	0.5	7.0	0.0	0.0	0.0	2.5	1.1	3.6	100.0	4.7		5,05,204	17,671
casual labour	all (01-99)	88.4	3.8	0.4	4.2	2.1	0.2	2.2	5.8	0.6	6.4	0.0	0.1	0.1	1.4	3.7	5.1	100.0	8.3		8,94,273	27,523
	agriculture (01-03)	87.8	1.1	0.9	2.0	0.9	0.2	1.0	2.0	1.1	3.1	0.0	0.2	0.2	2.8	6.1	9.0	100.0	14.1		15,18,749	48,067
	non-agriculture (05-99)	93.7	2.6	0.6	3.2	1.3	0.1	1.5	3.9	0.8	4.7	0.0	0.1	0.1	0.8	0.6	1.5	100.0	19.9		21,47,271	95,276
all working	all (01-99)	91.3	2.0	0.8	2.7	1.1	0.2	1.3	3.1	0.9	4.0	0.0	0.2	0.2	1.7	2.9	4.6	100.0	34.0		36,66,020	1,43,343
unemployed	x	96.1	0.3	0.2	0.5	1.6	0.2	1.8	1.9	0.4	2.3	0.0	0.5	0.5	0.5	0.6	1.1	100.0	2.3		2,45,169	11,240
not in labour force:																						
students	x	99.3	0.0	0.1	0.1	0.4	0.1	0.4	0.4	0.1	0.5	0.0	0.1	0.1	0.0	0.1	0.1	100.0	26.5		28,54,288	1,13,632
domestic duties	x	95.8	0.7	0.5	1.1	2.1	0.2	2.3	2.8	0.6	3.4	0.0	0.1	0.1	0.3	0.5	0.7	100.0	22.5		24,21,681	94,349
remaining	x	99.4	0.3	0.1	0.4	0.1	0.0	0.1	0.4	0.1	0.4	0.0	0.0	0.0	0.0	0.1	0.1	100.0	14.8		15,93,599	58,193
not in labour force	x	98.1	0.3	0.2	0.5	0.9	0.1	1.0	1.2	0.3	1.5	0.0	0.1	0.1	0.1	0.2	0.3	100.0	63.7		68,69,568	2,66,174
all	x	95.7	0.9	0.4	1.3	1.0	0.1	1.1	1.9	0.5	2.4	0.0	0.1	0.1	0.7	1.1	1.8	100.0	100.0		1,07,80,757	4,20,757
estd. persons (00)		1,03,20,263	94,143	43,067	1,37,210	1,07,669	11,943	1,19,612	2,01,812	55,010	2,56,821	433	10,876	11,309	70,732	1,21,631	1,92,364	1,07,80,757	x		x	x
sample persons		4,03,336	3,852	1,768	5,620	4,693	476	5,169	8,545	2,244	10,789	9	455	464	1,962	4,206	6,168	4,20,757	x		x	x

Estimated number of persons given in the above table is design based estimates and may be used as control totals for combining and arriving at rates and ratios, which can then be applied to the population projections. These figures are not intended for providing estimates of the current population.

Table (33): Percentage distribution of persons by current weekly activity for each age-group

all-India **rural** **male**

usual activity (ps+ss)		age group (years)															persons	
status	industry	0-4	5-9	10-14	15-19	20-24	25-29	30-34	35-39	40-44	45-49	50-54	55-59	60-64	65 & above	15 & above	all	estd. (00)	sample
(1)	(2)	(3)	(4)	(5)	(6)	(7)	(8)	(9)	(10)	(11)	(12)	(13)	(14)	(15)	(16)	(17)	(18)	(19)	(20)
11-12	01-03	-	0.0	0.0	0.5	4.2	13.3	19.2	28.0	34.7	38.4	44.8	46.0	41.0	23.4	22.4	16.2	6,17,911	19,468
11-12	05-43	-	0.0	0.0	0.3	1.8	2.5	4.0	3.9	4.9	4.1	3.8	2.6	1.7	0.9	2.6	1.9	72,651	2,765
11-12	45-96	-	0.0	0.0	0.7	4.1	9.6	12.0	13.5	12.3	12.2	8.9	9.2	6.5	2.7	7.8	5.6	2,15,891	7,795
11-12	01-96	-	0.0	0.1	1.6	10.0	25.4	35.2	45.5	51.9	54.7	57.5	57.9	49.3	27.0	32.9	23.7	9,06,452	30,028
21	01-03	-	0.0	0.2	4.2	11.7	12.4	8.1	5.3	1.9	1.4	0.9	1.0	0.6	0.8	5.1	3.7	1,40,628	4,478
21	05-43	-	0.0	0.0	0.3	0.6	0.4	0.3	0.1	0.0	0.0	0.0	0.1	0.0	0.0	0.2	0.1	5,727	226
21	45-96	-	0.0	0.0	0.5	1.4	1.7	1.1	0.4	0.2	0.0	0.1	0.1	0.3	0.2	0.6	0.4	16,845	539
21	01-96	-	0.0	0.2	4.9	13.7	14.5	9.4	5.8	2.1	1.5	1.0	1.2	0.8	1.0	5.9	4.3	1,63,200	5,243
11-62	01-03	-	0.0	0.2	4.8	16.1	26.1	27.6	33.9	37.5	40.6	46.8	48.1	43.1	25.2	28.2	20.3	7,75,911	24,467
11-62	05-43	-	0.0	0.1	0.6	2.6	3.0	4.5	4.2	5.1	4.5	3.9	2.8	2.0	1.0	3.0	2.1	82,089	3,127
11-62	45-96	-	0.0	0.0	1.3	5.6	11.7	13.4	14.1	12.6	12.4	9.1	9.5	6.9	3.0	8.6	6.2	2,37,779	8,478
11-62	01-96	-	0.0	0.3	6.7	24.3	40.7	45.5	52.2	55.2	57.5	59.9	60.3	52.0	29.2	39.8	28.7	10,95,779	36,072
31-72	01-03	-	0.0	0.0	0.1	0.2	0.4	0.4	0.6	0.7	0.6	0.6	0.8	0.2	0.0	0.4	0.3	10,999	443
31-72	05-43	-	0.0	0.0	0.9	4.5	5.2	4.7	4.7	3.7	3.2	1.8	2.0	0.8	0.2	3.0	2.2	82,856	2,979
31-72	45-99	-	0.0	0.0	1.1	6.8	11.3	12.0	9.8	9.1	8.7	8.2	6.7	1.7	0.5	6.8	4.9	1,87,895	7,803
31-72	01-99	-	0.0	0.0	2.2	11.5	16.9	17.2	15.1	13.5	12.5	10.6	9.5	2.7	0.7	10.2	7.4	2,81,751	11,225
41	X	-	0.0	0.0	0.0	0.1	0.1	0.1	0.2	0.2	0.2	0.1	0.2	0.5	0.1	0.1	0.1	3,770	143
42	X	-	0.0	0.0	0.0	0.1	0.2	0.4	0.3	0.2	0.2	0.5	0.5	0.2	0.4	0.2	0.2	6,383	181
51	01-03	-	0.0	0.0	2.0	6.7	7.7	9.7	9.4	10.6	11.1	11.9	10.2	7.0	2.8	7.6	5.5	2,08,405	5,082
51	05-43	-	0.0	0.1	3.3	10.1	15.0	16.8	15.4	14.1	11.5	9.0	7.2	5.1	1.0	9.9	7.2	2,73,663	7,938
51	45-99	-	0.0	0.0	0.3	1.6	1.6	1.9	2.2	1.3	1.1	1.0	0.5	0.3	0.1	1.1	0.8	30,700	949
51	01-99	-	0.0	0.1	5.6	18.3	24.3	28.5	27.0	26.1	23.7	21.9	17.9	12.4	4.0	18.6	13.4	5,12,767	13,969
41-51	01-99	-	0.0	0.1	5.6	18.5	24.6	29.0	27.5	26.4	24.1	22.5	18.6	13.0	4.5	19.0	13.7	5,22,920	14,293
11-72	01-03	-	0.0	0.2	7.0	23.0	34.2	37.7	43.9	48.8	52.3	59.3	59.1	50.3	28.0	36.1	26.0	9,95,315	29,992
11-72	05-43	-	0.0	0.2	4.9	17.4	23.4	26.5	24.8	23.3	19.5	15.3	12.7	8.5	2.9	16.3	11.7	4,48,761	14,368
11-72	45-99	-	0.0	0.1	2.7	13.9	24.6	27.3	26.2	23.0	22.2	18.3	16.6	8.9	3.6	16.6	11.9	4,56,374	17,230
11-72	01-99	-	0.0	0.5	14.5	54.3	82.2	91.6	94.9	95.1	94.1	92.9	88.4	67.7	34.5	69.0	49.7	19,00,450	61,590
81&82	x	-	0.1	0.5	8.1	17.8	12.4	5.7	3.5	2.6	2.8	2.4	3.4	2.3	1.3	6.5	4.8	1,81,980	5,689
11-82	x	-	0.1	1.0	22.6	72.1	94.6	97.3	98.3	97.6	96.9	95.3	91.8	70.1	35.8	75.5	54.5	20,82,430	67,279
UR	x	-	99.7	54.2	35.8	24.7	13.1	5.8	3.5	2.6	2.9	2.5	3.7	3.3	3.6	8.6	8.7	x	x
91	x	-	94.9	97.0	74.4	25.2	3.2	0.2	0.1	0.0	0.0	0.0	0.0	0.0	0.1	14.7	29.1	11,12,589	36,555
92	x	-	0.2	0.3	0.7	0.4	0.3	0.3	0.3	0.1	0.4	1.0	0.8	2.2	3.1	0.8	0.6	23,850	855
93	x	-	0.0	0.1	0.3	0.3	0.1	0.1	0.2	0.2	0.2	0.3	0.2	0.8	1.1	0.3	0.2	9,392	384
94	x	-	0.0	0.1	0.3	0.1	0.1	0.1	0.2	0.4	0.4	1.0	3.5	19.6	38.0	4.8	3.5	1,32,500	3,986
95	x	-	0.2	0.3	0.5	1.0	1.1	1.0	0.5	0.7	1.0	1.0	1.5	2.6	7.1	1.5	1.1	43,802	1,422
97	x	-	4.5	1.2	1.0	0.7	0.4	0.5	0.2	0.6	0.7	0.9	1.7	4.2	14.3	2.1	2.0	77,571	2,060
98	x	-	0.0	0.0	0.0	0.1	0.1	0.5	0.2	0.3	0.5	0.5	0.4	0.4	0.4	0.3	0.2	7,507	221
99	x	100.0	0.0	0.0	0.0	0.0	0.0	0.0	0.0	0.0	0.0	0.0	0.0	0.0	0.0	0.0	8.7	3,32,215	9,686
91-99	x	100.0	99.9	99.0	77.4	27.9	5.4	2.7	1.7	2.4	3.1	4.7	8.2	29.9	64.2	24.5	45.5	17,39,427	55,169
11-99	x	100.0	100.0	100.0	100.0	100.0	100.0	100.0	100.0	100.0	100.0	100.0	100.0	100.0	100.0	100.0	100.0	38,21,857	1,22,448
estd. persons (00)		32,215	3,28,081	4,08,215	4,22,238	3,20,365	2,85,834	2,65,763	2,67,448	2,43,162	2,38,468	1,73,115	1,53,034	1,41,426	2,42,492	27,53,345	38,21,857	x	x
sample persons		9,686	9,500	12,426	14,870	11,145	9,444	8,090	8,276	8,172	8,449	5,915	5,050	4,341	7,084	90,836	1,22,448	x	x

Estimated number of persons given in the above table is design based estimates and may be used as control totals for combining and arriving at rates and ratios, which can then be applied to the population projections. These figures are not intended for providing estimates of the current population.

Table (33): Percentage distribution of persons by current weekly activity for each age-group

all-India **rural** **female**

usual activity (ps+ss)		age group (years)															persons	
status	industry	0-4	5-9	10-14	15-19	20-24	25-29	30-34	35-39	40-44	45-49	50-54	55-59	60-64	65 & above	15 & above	all	estd. (00)	sample
(1)	(2)	(3)	(4)	(5)	(6)	(7)	(8)	(9)	(10)	(11)	(12)	(13)	(14)	(15)	(16)	(17)	(18)	(19)	(20)
11-12	01-03	-	0.0	0.0	0.1	0.4	1.8	2.5	5.1	5.0	6.3	5.4	4.5	3.4	1.7	3.0	2.2	80,638	3,175
11-12	05-43	-	0.0	0.1	0.6	1.4	1.3	2.8	2.1	1.7	1.4	1.1	0.7	0.3	0.4	1.3	1.0	36,913	1,208
11-12	45-96	-	0.0	0.0	0.1	0.4	0.4	0.9	1.2	1.1	0.8	0.8	0.6	1.0	0.5	0.7	0.5	18,200	776
11-12	01-96	-	0.0	0.1	0.7	2.2	3.5	6.2	8.3	7.8	8.5	7.3	5.9	4.7	2.6	5.0	3.7	1,35,751	5,159
21	01-03	-	0.0	0.0	1.2	3.2	4.7	7.7	9.0	10.7	10.6	10.7	8.5	5.4	1.6	6.2	4.6	1,70,501	6,165
21	05-43	-	0.0	0.0	0.3	0.2	0.2	0.3	0.4	0.2	0.2	0.2	0.2	0.1	0.1	0.2	0.2	6,031	210
21	45-96	-	0.0	0.0	0.0	0.2	0.4	0.5	0.7	0.6	0.7	0.4	0.6	0.1	0.6	0.4	0.3	11,439	378
21	01-96	-	0.0	0.0	1.5	3.5	5.3	8.5	10.1	11.4	11.5	11.3	9.3	5.6	2.4	6.9	5.1	1,87,971	6,753
11-62	01-03	-	0.0	0.0	1.3	3.6	6.6	10.5	14.4	15.8	17.1	16.5	13.2	8.9	3.5	9.3	6.9	2,55,214	9,476
11-62	05-43	-	0.0	0.2	1.0	1.6	1.5	3.2	2.6	2.1	1.7	1.3	1.0	0.4	0.5	1.6	1.2	44,951	1,460
11-62	45-96	-	0.0	0.0	0.1	0.6	0.9	1.4	1.8	1.7	1.5	1.2	1.2	1.1	1.1	1.1	0.8	30,170	1,172
11-62	01-96	-	0.0	0.2	2.4	5.8	9.0	15.1	18.8	19.6	20.3	19.0	15.4	10.4	5.1	12.1	9.0	3,30,335	12,108
31-72	01-03	-	0.0	0.0	0.0	0.1	0.2	0.2	0.3	0.2	0.3	0.3	0.3	0.1	0.0	0.2	0.1	4,692	181
31-72	05-43	-	0.0	0.0	0.3	0.4	0.3	0.6	0.7	0.3	0.3	0.3	0.1	0.1	0.0	0.3	0.3	9,227	339
31-72	45-99	-	0.0	0.0	0.3	1.9	2.4	3.0	4.0	3.7	3.5	2.2	2.3	0.6	0.4	2.2	1.7	61,140	2,627
31-72	01-99	-	0.0	0.0	0.6	2.4	2.9	3.8	5.0	4.2	4.2	2.7	2.7	0.8	0.5	2.7	2.0	75,059	3,147
41	X	-	0.0	0.0	0.0	0.1	0.2	0.2	0.7	0.6	0.6	0.3	0.6	0.5	0.3	0.3	0.3	9,458	267
42	X	-	0.0	0.0	0.0	0.1	0.4	0.6	0.6	0.8	0.9	0.8	0.9	1.0	0.4	0.5	0.4	14,398	458
51	01-03	-	0.0	0.1	1.0	1.6	3.6	4.7	6.6	7.4	7.3	6.7	5.7	4.1	1.6	4.3	3.2	1,17,924	2,881
51	05-43	-	0.0	0.0	0.3	0.4	1.0	1.6	1.6	1.2	1.0	0.5	0.6	0.3	0.1	0.8	0.6	22,414	631
51	45-99	-	0.0	0.0	0.0	0.0	0.0	0.1	0.1	0.0	0.1	0.1	0.1	0.1	0.0	0.1	0.0	1,739	89
51	01-99	-	0.0	0.1	1.3	2.1	4.6	6.5	8.4	8.7	8.4	7.4	6.3	4.5	1.7	5.2	3.9	1,42,077	3,601
41-51	01-99	-	0.0	0.1	1.4	2.2	5.2	7.4	9.8	10.1	9.9	8.4	7.8	6.1	2.4	6.1	4.5	1,65,933	4,326
11-72	01-03	-	0.0	0.1	2.4	5.4	10.4	15.4	21.3	23.4	24.7	23.4	19.2	13.1	5.1	13.8	10.3	3,77,885	12,540
11-72	05-43	-	0.0	0.2	1.6	2.6	3.3	6.3	6.2	5.1	4.5	3.2	3.1	2.4	1.3	3.7	2.7	1,00,393	3,153
11-72	45-99	-	0.0	0.0	0.4	2.5	3.4	4.5	6.0	5.4	5.2	3.5	3.5	1.8	1.5	3.4	2.5	93,049	3,888
11-72	01-99	-	0.0	0.3	4.3	10.4	17.2	26.2	33.5	33.9	34.4	30.2	25.8	17.3	8.0	20.9	15.5	5,71,327	19,581
81&82	x	-	0.0	0.1	0.9	4.1	2.8	1.7	1.3	1.2	1.3	1.1	1.0	0.6	0.3	1.6	1.2	45,102	1,790
11-82	x	-	0.0	0.3	5.3	14.5	20.0	28.0	34.8	35.1	35.7	31.3	26.8	17.8	8.3	22.5	16.7	6,16,429	21,371
UR	x	-	100.0	18.7	17.6	28.4	14.2	6.1	3.8	3.4	3.6	3.5	3.6	3.1	3.3	7.3	7.3	x	x
91	x	-	94.6	95.3	65.7	15.0	1.0	0.2	0.2	0.0	0.1	0.1	0.1	0.0	0.3	10.6	24.6	9,05,754	29,792
92	x	-	0.7	3.0	20.7	50.2	52.3	46.1	39.0	38.2	39.8	40.8	44.5	41.7	30.6	40.0	30.0	11,05,950	34,988
93	x	-	0.2	0.8	7.5	19.1	25.3	24.0	24.5	25.0	22.3	23.1	21.3	18.9	9.8	19.8	14.8	5,43,600	16,297
94	x	-	0.2	0.0	0.0	0.5	0.7	1.2	1.1	1.2	1.4	2.7	4.1	16.6	28.9	4.2	3.2	1,16,132	3,498
95	x	-	0.2	0.2	0.4	0.3	0.3	0.3	0.2	0.3	0.5	0.2	0.9	1.1	6.7	0.9	0.7	26,216	876
97	x	-	4.1	0.3	0.5	0.2	0.3	0.1	0.1	0.1	0.2	1.4	2.1	3.8	15.4	1.8	1.7	63,325	1,685
98	x	-	0.0	0.0	0.0	0.1	0.2	0.2	0.1	0.1	0.1	0.3	0.2	0.0	0.1	0.1	0.1	3,071	82
99	x	100.0	0.0	0.0	0.0	0.0	0.0	0.0	0.0	0.0	0.0	0.0	0.0	0.0	0.0	0.0	8.3	3,04,549	8,780
91-99	x	100.0	100.0	99.7	94.7	85.5	80.0	72.0	65.2	64.9	64.3	68.7	73.2	82.2	91.7	77.5	83.3	30,68,599	95,998
11-99	x	100.0	100.0	100.0	100.0	100.0	100.0	100.0	100.0	100.0	100.0	100.0	100.0	100.0	100.0	100.0	100.0	36,85,028	1,17,369
estd. persons (00)		4,549	3,00,743	3,48,625	3,56,988	3,26,548	3,04,080	2,81,648	3,00,587	2,44,329	2,26,417	1,64,155	1,55,058	1,51,442	2,19,859	27,31,110	36,85,028	x	x
sample persons		8,780	8,661	10,968	12,472	10,562	9,460	8,612	9,962	8,674	7,765	5,517	4,818	4,411	6,707	88,960	1,17,369	x	x

Estimated number of persons given in the above table is design based estimates and may be used as control totals for combining and arriving at rates and ratios, which can then be applied to the population projections. These figures are not intended for providing estimates of the current population.

Table (33): Percentage distribution of persons by current weekly activity for each age-group

all-India **rural** **persons**

usual activity (ps+ss)		age group (years)															persons	
status	industry	0-4	5-9	10-14	15-19	20-24	25-29	30-34	35-39	40-44	45-49	50-54	55-59	60-64	65 & above	15 & above	all	estd. (00)	sample
(1)	(2)	(3)	(4)	(5)	(6)	(7)	(8)	(9)	(10)	(11)	(12)	(13)	(14)	(15)	(16)	(17)	(18)	(19)	(20)
11-12	01-03	-	0.0	0.0	0.3	2.3	7.4	10.6	15.9	19.8	22.8	25.6	25.1	21.6	13.1	12.7	9.3	6,98,548	22,643
11-12	05-43	-	0.0	0.1	0.5	1.6	1.8	3.4	2.9	3.3	2.8	2.5	1.7	1.0	0.7	2.0	1.5	1,09,564	3,973
11-12	45-96	-	0.0	0.0	0.4	2.2	4.9	6.3	7.0	6.7	6.6	5.0	4.9	3.7	1.6	4.3	3.1	2,34,091	8,571
11-12	01-96	-	0.0	0.1	1.2	6.1	14.1	20.3	25.8	29.8	32.2	33.0	31.7	26.2	15.4	19.0	13.9	10,42,203	35,187
21	01-03	-	0.0	0.1	2.8	7.4	8.4	7.9	7.3	6.3	5.9	5.7	4.8	3.1	1.2	5.7	4.1	3,11,129	10,643
21	05-43	-	0.0	0.0	0.3	0.4	0.3	0.3	0.2	0.1	0.1	0.1	0.1	0.0	0.1	0.2	0.2	11,759	436
21	45-96	-	0.0	0.0	0.3	0.8	1.0	0.8	0.6	0.4	0.4	0.2	0.3	0.2	0.4	0.5	0.4	28,284	917
21	01-96	-	0.0	0.1	3.3	8.6	9.8	9.0	8.1	6.8	6.4	6.0	5.3	3.3	1.6	6.4	4.7	3,51,172	11,996
11-62	01-03	-	0.0	0.1	3.2	9.8	16.0	18.8	23.6	26.6	29.1	32.1	30.5	25.4	14.9	18.8	13.7	10,31,125	33,943
11-62	05-43	-	0.0	0.1	0.8	2.1	2.2	3.8	3.3	3.6	3.1	2.6	1.8	1.2	0.8	2.3	1.7	1,27,040	4,587
11-62	45-96	-	0.0	0.0	0.7	3.1	6.1	7.2	7.6	7.1	7.1	5.3	5.3	3.9	2.1	4.9	3.6	2,67,949	9,650
11-62	01-96	-	0.0	0.2	4.7	15.0	24.4	29.8	34.5	37.3	39.4	40.0	37.7	30.5	17.8	26.0	19.0	14,26,114	48,180
31-72	01-03	-	0.0	0.0	0.1	0.2	0.3	0.3	0.4	0.4	0.5	0.4	0.5	0.1	0.0	0.3	0.2	15,691	624
31-72	05-43	-	0.0	0.0	0.6	2.4	2.7	2.6	2.6	2.0	1.8	1.1	1.1	0.4	0.1	1.7	1.2	92,083	3,318
31-72	45-99	-	0.0	0.0	0.7	4.3	6.7	7.4	6.8	6.4	6.2	5.2	4.5	1.2	0.5	4.5	3.3	2,49,035	10,430
31-72	01-99	-	0.0	0.0	1.5	6.9	9.7	10.3	9.7	8.8	8.4	6.8	6.1	1.7	0.6	6.5	4.8	3,56,810	14,372
41	X	-	0.0	0.0	0.0	0.1	0.1	0.2	0.5	0.4	0.4	0.2	0.4	0.5	0.2	0.2	0.2	13,227	410
42	X	-	0.0	0.0	0.0	0.1	0.3	0.5	0.5	0.5	0.5	0.6	0.7	0.6	0.4	0.4	0.3	20,781	639
51	01-03	-	0.0	0.1	1.6	4.1	5.6	7.1	7.9	9.0	9.2	9.4	7.9	5.5	2.2	5.9	4.3	3,26,329	7,963
51	05-43	-	0.0	0.1	1.9	5.2	7.8	9.0	8.1	7.7	6.4	4.9	3.8	2.6	0.6	5.4	3.9	2,96,077	8,569
51	45-99	-	0.0	0.0	0.2	0.8	0.8	1.0	1.1	0.7	0.6	0.6	0.3	0.2	0.1	0.6	0.4	32,439	1,038
51	01-99	-	0.0	0.1	3.7	10.1	14.2	17.2	17.2	17.4	16.3	14.8	12.0	8.3	2.9	11.9	8.7	6,54,844	17,570
41-51	01-99	-	0.0	0.1	3.7	10.3	14.6	17.8	18.1	18.3	17.2	15.7	13.2	9.4	3.5	12.5	9.2	6,88,853	18,619
11-72	01-03	-	0.0	0.2	4.9	14.1	22.0	26.3	31.9	36.1	38.9	41.9	39.0	31.1	17.1	25.0	18.3	13,73,200	42,532
11-72	05-43	-	0.0	0.2	3.4	9.9	13.1	16.1	15.0	14.2	12.2	9.4	7.9	5.3	2.1	10.0	7.3	5,49,154	17,521
11-72	45-99	-	0.0	0.0	1.6	8.1	13.6	15.6	15.5	14.2	13.9	11.1	10.0	5.2	2.6	10.0	7.3	5,49,423	21,118
11-72	01-99	-	0.0	0.4	9.9	32.1	48.7	58.0	62.4	64.4	65.0	62.4	56.9	41.6	21.9	45.0	32.9	24,71,777	81,171
81&82	x	-	0.0	0.3	4.8	10.9	7.5	3.6	2.3	1.9	2.1	1.8	2.2	1.4	0.8	4.1	3.0	2,27,082	7,479
11-82	x	-	0.0	0.7	14.7	43.1	56.1	61.6	64.7	66.3	67.1	64.2	59.1	43.1	22.7	49.1	36.0	26,98,859	88,650
UR	x	-	99.7	46.0	32.8	25.4	13.3	5.9	3.6	2.8	3.1	2.8	3.6	3.3	3.6	8.3	8.4	x	x
91	x	-	94.7	96.2	70.4	20.1	2.1	0.2	0.1	0.0	0.0	0.0	0.1	0.0	0.2	12.7	26.9	20,18,343	66,347
92	x	-	0.5	1.5	9.9	25.6	27.1	23.9	20.8	19.2	19.6	20.4	22.8	22.6	16.1	20.3	15.1	11,29,801	35,843
93	x	-	0.1	0.4	3.6	9.8	13.1	12.4	13.1	12.6	11.0	11.4	10.9	10.2	5.2	10.0	7.4	5,52,993	16,681
94	x	-	0.1	0.1	0.2	0.3	0.4	0.6	0.7	0.8	0.9	1.8	3.8	18.1	33.7	4.5	3.3	2,48,632	7,484
95	x	-	0.2	0.3	0.4	0.7	0.7	0.6	0.3	0.5	0.8	0.6	1.2	1.8	6.9	1.2	0.9	70,018	2,298
97	x	-	4.3	0.8	0.8	0.4	0.4	0.3	0.1	0.4	0.4	1.2	1.9	4.0	14.8	2.0	1.9	1,40,896	3,745
98	x	-	0.0	0.0	0.0	0.1	0.2	0.3	0.1	0.2	0.3	0.4	0.3	0.2	0.3	0.2	0.1	10,577	303
99	x	100.0	0	0.0	0.0	0.0	0.0	0.0	0.0	0.0	0.0	0.0	0.0	0.0	0.0	0.0	8.5	6,36,765	18,466
91-99	x	100.0	100.0	99.3	85.3	56.9	43.9	38.4	35.3	33.7	32.9	35.8	40.9	56.9	77.3	50.9	64.0	48,08,026	1,51,167
11-99	x	100.0	100.0	100.0	100.0	100.0	100.0	100.0	100.0	100.0	100.0	100.0	100.0	100.0	100.0	100.0	100.0	75,06,885	2,39,817
estd. persons (00)		36,765	6,28,824	7,56,840	7,79,226	6,46,912	5,89,914	5,47,411	5,68,035	4,87,491	4,64,886	3,37,270	3,08,092	2,92,868	4,62,351	54,84,455	75,06,885	x	x
sample persons		18,466	18,161	23,394	27,342	21,707	18,904	16,702	18,238	16,846	16,214	11,432	9,868	8,752	13,791	1,79,796	2,39,817	x	x

Estimated number of persons given in the above table is design based estimates and may be used as control totals for combining and arriving at rates and ratios, which can then be applied to the population projections. These figures are not intended for providing estimates of the current population.

Table (33): Percentage distribution of persons by current weekly activity for each age-group

all-India **urban** **male**

usual activity (ps+ss)		age group (years)															persons	
status	industry	0-4	5-9	10-14	15-19	20-24	25-29	30-34	35-39	40-44	45-49	50-54	55-59	60-64	65 & above	15 & above	all	estd. (00)	sample
(1)	(2)	(3)	(4)	(5)	(6)	(7)	(8)	(9)	(10)	(11)	(12)	(13)	(14)	(15)	(16)	(17)	(18)	(19)	(20)
11-12	01-03	-	0.0	0.0	0.0	0.2	0.8	1.5	2.1	3.1	3.8	4.5	3.4	4.8	2.5	2.0	1.5	25,785	1,692
11-12	05-43	-	0.0	0.0	0.5	1.5	3.7	5.9	8.2	9.4	9.6	8.6	8.9	5.2	2.9	5.3	4.1	68,641	3,701
11-12	45-96	-	0.0	0.0	0.9	4.9	10.9	19.4	22.9	25.2	27.1	26.1	22.2	19.3	9.0	15.5	11.9	1,99,546	11,607
11-12	01-96	-	0.0	0.0	1.4	6.6	15.4	26.8	33.3	37.7	40.5	39.2	34.5	29.4	14.4	22.8	17.5	2,93,972	17,000
21	01-03	-	0.0	0.0	0.4	0.8	0.8	0.3	0.5	0.3	0.2	0.0	0.0	0.1	0.1	0.4	0.3	5,034	291
21	05-43	-	0.1	0.1	0.6	1.3	1.7	1.2	0.5	0.5	0.2	0.8	0.2	0.1	0.1	0.8	0.6	10,126	500
21	45-96	-	0.0	0.0	1.0	2.9	3.7	2.6	1.7	0.8	0.4	0.1	0.2	0.5	0.6	1.6	1.2	20,230	1,203
21	01-96	-	0.1	0.1	2.0	5.0	6.3	4.1	2.7	1.7	0.8	0.9	0.5	0.7	0.8	2.7	2.1	35,390	1,994
11-62	01-03	-	0.0	0.0	0.5	1.0	1.7	1.8	2.7	3.6	4.2	4.6	3.5	5.2	2.7	2.5	1.9	31,964	2,058
11-62	05-43	-	0.1	0.1	1.2	2.9	5.5	7.4	8.9	10.1	10.2	10.0	9.7	5.5	3.1	6.3	4.9	81,524	4,354
11-62	45-96	-	0.0	0.1	1.9	8.0	15.2	22.3	25.1	26.5	28.1	27.1	23.0	20.4	9.8	17.4	13.4	2,24,893	13,093
11-62	01-96	-	0.1	0.2	3.5	11.8	22.4	31.5	36.8	40.1	42.5	41.7	36.2	31.1	15.7	26.2	20.1	3,38,381	19,505
31-72	01-03	-	0.0	0.1	0.0	0.1	0.1	0.1	0.2	0.2	0.3	0.2	0.2	0.2	0.0	0.1	0.1	1,981	148
31-72	05-43	-	0.0	0.0	3.3	11.0	15.5	15.6	15.9	13.4	11.8	11.9	10.9	4.3	1.0	10.7	8.2	1,38,389	6,515
31-72	45-99	-	0.0	0.2	4.1	17.5	32.1	33.7	29.4	27.0	26.1	27.3	26.3	7.2	3.0	21.4	16.4	2,76,105	15,469
31-72	01-99	-	0.0	0.3	7.5	28.6	47.7	49.5	45.6	40.6	38.2	39.4	37.5	11.7	3.9	32.3	24.8	4,16,475	22,132
41	X	-	0.0	0.0	0.0	0.0	0.1	0.0	0.0	0.0	0.0	0.0	0.0	0.0	0.0	0.0	0.0	333	29
42	X	-	0.0	0.0	0.0	0.0	0.0	0.0	0.0	0.0	0.0	0.0	0.0	0.0	0.0	0.0	0.0	67	5
51	01-03	-	0.0	0.0	0.1	0.2	0.3	0.5	0.6	0.8	1.1	0.8	1.2	1.2	0.4	0.6	0.4	7,200	403
51	05-43	-	0.0	0.2	2.1	6.2	7.5	8.1	8.6	10.1	9.3	6.2	5.6	4.2	1.4	6.3	4.9	82,188	4,199
51	45-99	-	0.0	0.1	0.9	1.5	2.4	2.1	2.8	2.5	2.4	2.1	1.7	1.1	0.8	1.8	1.4	23,978	1,186
51	01-99	-	0.0	0.3	3.1	7.9	10.2	10.7	12.0	13.3	12.8	9.1	8.4	6.5	2.6	8.8	6.7	1,13,365	5,788
41-51	01-99	-	0.0	0.3	3.1	8.0	10.3	10.7	12.0	13.4	12.8	9.1	8.4	6.5	2.6	8.8	6.8	1,13,766	5,822
11-72	01-03	-	0.0	0.1	0.5	1.2	2.0	2.5	3.6	4.6	5.6	5.6	5.0	6.5	3.2	3.2	2.4	41,145	2,609
11-72	05-43	-	0.1	0.3	6.6	20.2	28.6	31.1	33.5	33.7	31.3	28.1	26.1	14.1	5.5	23.4	18.0	3,02,501	15,102
11-72	45-99	-	0.0	0.4	6.9	27.0	49.6	58.1	57.3	55.9	56.6	56.5	51.0	28.7	13.5	40.7	31.2	5,24,976	29,748
11-72	01-99	-	0.1	0.7	14.0	48.4	80.3	91.7	94.4	94.2	93.5	90.1	82.1	49.3	22.2	67.2	51.7	8,68,622	47,459
81&82	x	-	0.1	0.5	6.5	17.0	13.4	6.0	3.9	2.7	2.9	2.3	2.6	1.5	0.7	6.5	5.0	84,443	4,763
11-82	x	-	0.2	1.3	20.5	65.3	93.8	97.6	98.3	96.9	96.3	92.4	84.7	50.9	22.9	73.7	56.7	9,53,064	52,222
UR	x	-	36.9	41.1	31.6	26.0	14.3	6.1	4.0	2.8	3.0	2.5	3.1	3.0	3.0	8.8	8.9	x	x
91	x	-	95.3	96.4	76.7	32.5	4.6	0.6	0.1	0.0	0.0	0.0	0.0	0.0	0.1	14.6	26.6	4,47,681	25,190
92	x	-	0.8	0.7	0.6	0.7	0.2	0.2	0.2	0.4	0.7	1.0	1.5	4.4	4.6	1.1	0.9	15,657	850
93	x	-	0.1	0.0	0.0	0.1	0.1	0.1	0.0	0.0	0.1	0.2	0.2	0.6	0.4	0.1	0.1	1,767	173
94	x	-	0.1	0.0	0.1	0.2	0.0	0.2	0.2	0.7	1.0	2.6	7.9	36.8	55.1	7.1	5.4	91,207	5,116
95	x	-	0.2	0.4	0.7	0.3	0.8	0.7	0.8	1.3	1.3	1.7	2.1	3.1	4.5	1.3	1.1	18,139	1,015
97	x	-	3.3	1.2	1.2	0.7	0.3	0.4	0.3	0.4	0.4	1.5	3.3	3.9	12.3	1.9	1.8	30,286	1,484
98	x	-	0.0	0.0	0.1	0.1	0.1	0.2	0.1	0.3	0.2	0.4	0.3	0.2	0.1	0.2	0.1	2,456	125
99	x	100.0	0.0	0.0	0.0	0.0	0.0	0.0	0.0	0.0	0.0	0.0	0.0	0.0	0.0	0.0	7.2	1,20,295	6,255
91-99	x	100.0	99.8	98.7	79.5	34.7	6.2	2.4	1.7	3.1	3.7	7.6	15.3	49.1	77.1	26.3	43.3	7,27,488	40,208
11-99	x	100.0	100.0	100.0	100.0	100.0	100.0	100.0	100.0	100.0	100.0	100.0	100.0	100.0	100.0	100.0	100.0	16,80,552	92,430
estd. persons (00)		20,295	1,25,383	1,44,960	1,64,916	1,66,314	1,48,342	1,33,772	1,25,982	1,18,896	1,07,480	88,064	70,360	61,251	1,04,536	12,89,914	16,80,552	x	x
sample persons		6,255	6,489	7,746	9,570	9,141	7,990	7,359	6,735	6,428	6,241	5,078	4,032	3,514	5,852	71,940	92,430	x	x

Estimated number of persons given in the above table is design based estimates and may be used as control totals for combining and arriving at rates and ratios, which can then be applied to the population projections. These figures are not intended for providing estimates of the current population.

Table (33): Percentage distribution of persons by current weekly activity for each age-group

all-India **urban** **female**

usual activity (ps+ss)		age group (years)															persons	
status	industry	0-4	5-9	10-14	15-19	20-24	25-29	30-34	35-39	40-44	45-49	50-54	55-59	60-64	65 & above	15 & above	all	estd. (00)	sample
(1)	(2)	(3)	(4)	(5)	(6)	(7)	(8)	(9)	(10)	(11)	(12)	(13)	(14)	(15)	(16)	(17)	(18)	(19)	(20)
11-12	01-03	-	0.0	0.0	0.0	0.0	0.1	0.5	0.4	0.8	0.9	0.6	0.7	0.4	0.4	0.4	0.3	4,886	301
11-12	05-43	-	0.0	0.0	0.6	1.3	1.9	2.6	4.0	3.8	2.5	2.1	1.4	0.6	0.5	2.0	1.6	25,059	1,292
11-12	45-96	-	0.0	0.0	0.3	0.9	1.2	2.0	2.7	2.5	2.4	2.1	2.4	1.9	1.1	1.7	1.3	20,926	1,363
11-12	01-96	-	0.0	0.0	0.9	2.3	3.2	5.1	7.1	7.1	5.8	4.8	4.5	2.9	2.0	4.1	3.2	50,870	2,956
21	01-03	-	0.0	0.0	0.0	0.3	0.2	0.5	0.5	0.6	0.5	0.9	0.3	0.2	0.1	0.4	0.3	4,407	288
21	05-43	-	0.0	0.0	0.5	0.7	0.5	0.6	0.6	0.8	0.4	0.5	0.5	0.4	0.2	0.5	0.4	6,492	267
21	45-96	-	0.0	0.0	0.1	0.2	0.6	1.0	1.2	1.3	1.1	1.1	0.6	0.6	0.3	0.7	0.6	8,796	588
21	01-96	-	0.0	0.0	0.6	1.1	1.3	2.0	2.4	2.7	2.0	2.5	1.4	1.2	0.5	1.6	1.2	19,695	1,143
11-62	01-03	-	0.0	0.0	0.0	0.3	0.3	0.9	1.0	1.4	1.4	1.6	1.0	0.7	0.5	0.8	0.6	9,463	601
11-62	05-43	-	0.0	0.0	1.1	2.1	2.6	3.4	4.7	4.7	2.9	2.7	2.0	1.1	0.7	2.6	2.1	32,835	1,632
11-62	45-96	-	0.0	0.0	0.4	1.1	1.8	3.1	4.0	3.9	3.6	3.3	3.0	2.7	1.5	2.4	1.9	30,493	1,995
11-62	01-96	-	0.0	0.0	1.5	3.4	4.7	7.4	9.6	10.0	8.0	7.6	6.0	4.4	2.6	5.8	4.6	72,791	4,228
31-72	01-03	-	0.0	0.0	0.0	0.0	0.0	0.1	0.1	0.1	0.0	0.2	0.1	0.0	0.0	0.0	0.0	614	43
31-72	05-43	-	0.0	0.0	0.5	1.1	1.5	2.2	2.7	1.8	1.8	1.0	0.8	0.1	0.3	1.3	1.0	16,722	784
31-72	45-99	-	0.0	0.3	1.2	6.9	12.7	12.5	12.2	12.2	11.7	9.0	9.3	3.5	1.2	8.6	6.7	1,07,472	5,866
31-72	01-99	-	0.0	0.3	1.7	8.0	14.2	14.8	14.9	14.0	13.6	10.2	10.1	3.6	1.5	9.9	7.8	1,24,809	6,693
41	X	-	0.0	0.0	0.0	0.0	0.0	0.0	0.0	0.0	0.1	0.1	0.0	0.0	0.1	0.0	0.0	358	22
42	X	-	0.0	0.0	0.0	0.0	0.0	0.0	0.1	0.1	0.1	0.1	0.1	0.1	0.1	0.1	0.0	778	47
51	01-03	-	0.0	0.0	0.1	0.1	0.1	0.3	0.5	0.7	0.8	0.6	0.5	0.3	0.3	0.4	0.3	4,599	195
51	05-43	-	0.0	0.0	0.3	0.8	0.5	1.1	1.6	0.9	1.6	1.4	0.4	0.4	0.2	0.9	0.7	10,702	441
51	45-99	-	0.0	0.0	0.0	0.1	0.2	0.3	0.5	0.5	0.6	0.6	0.4	0.3	0.2	0.3	0.2	3,883	214
51	01-99	-	0.0	0.0	0.4	1.0	0.8	1.7	2.6	2.1	3.0	2.6	1.2	0.9	0.8	1.5	1.2	19,184	850
41-51	01-99	-	0.0	0.0	0.4	1.0	0.8	1.7	2.8	2.3	3.3	2.7	1.4	1.0	1.0	1.6	1.3	20,320	919
11-72	01-03	-	0.0	0.0	0.1	0.4	0.5	1.4	1.6	2.2	2.3	2.4	1.5	0.9	0.8	1.2	0.9	14,676	839
11-72	05-43	-	0.0	0.1	1.9	4.0	4.6	6.7	9.2	7.6	6.6	5.2	3.3	1.7	1.5	4.9	3.9	61,395	2,926
11-72	45-99	-	0.0	0.3	1.6	8.1	14.6	15.9	16.6	16.6	15.9	12.9	12.6	6.4	2.9	11.3	8.9	1,41,848	8,075
11-72	01-99	-	0.0	0.4	3.6	12.5	19.7	23.9	27.4	26.3	24.8	20.6	17.4	9.0	5.2	17.4	13.7	2,17,920	11,840
81&82	x	-	0.2	0.1	1.3	7.9	5.3	2.6	1.9	0.9	0.5	0.5	0.3	0.1	0.2	2.4	1.9	30,076	2,027
11-82	x	-	0.2	0.4	4.8	20.3	24.9	26.4	29.3	27.3	25.3	21.1	17.8	9.1	5.3	19.7	15.6	2,47,996	13,867
UR	x	-	100.0	16.2	26.3	38.7	21.1	9.7	6.5	3.4	2.0	2.4	1.9	1.2	3.1	12.1	12.1	x	x
91	x	-	95.2	96.3	77.5	29.1	2.9	0.5	0.3	0.1	0.1	0.0	0.0	0.1	0.1	13.0	24.5	3,89,858	22,107
92	x	-	0.6	1.7	15.3	45.1	64.6	64.7	62.6	64.5	65.4	69.1	69.7	64.2	44.9	55.3	43.6	6,94,935	37,379
93	x	-	0.0	0.3	1.8	4.6	6.6	7.0	6.6	6.4	6.1	6.0	5.6	4.6	2.6	5.2	4.1	66,011	4,491
94	x	-	0.0	0.1	0.1	0.2	0.3	0.7	0.9	1.4	2.0	3.1	5.3	17.2	29.7	4.5	3.5	56,229	3,346
95	x	-	0.1	0.2	0.2	0.4	0.3	0.4	0.3	0.3	0.6	0.2	0.4	1.6	4.6	0.8	0.6	10,041	557
97	x	-	3.8	1.0	0.3	0.2	0.4	0.3	0.0	0.1	0.4	0.4	1.1	3.1	12.7	1.5	1.5	24,623	1,161
98	x	-	0.0	0.0	0.0	0.0	0.0	0.0	0.0	0.0	0.0	0.0	0.0	0.1	0.1	0.0	0.0	320	19
99	x	100.0	0.0	0.0	0.0	0.0	0.0	0.0	0.0	0.0	0.0	0.0	0.0	0.0	0.0	0.0	6.5	1,03,309	5,583
91-99	x	100.0	99.8	99.6	95.2	79.7	75.1	73.6	70.7	72.7	74.7	78.9	82.2	90.9	94.7	80.3	84.4	13,45,325	74,643
11-99	x	100.0	100.0	100.0	100.0	100.0	100.0	100.0	100.0	100.0	100.0	100.0	100.0	100.0	100.0	100.0	100.0	15,93,321	88,510
estd. persons (00)		3,309	1,10,302	1,27,181	1,45,431	1,50,936	1,44,532	1,34,692	1,32,819	1,14,588	1,03,763	82,426	69,854	65,950	1,07,538	12,52,529	15,93,321	x	x
sample persons		5,583	5,873	6,780	8,383	8,709	7,835	7,092	7,454	6,573	6,118	4,668	3,911	3,514	6,017	70,274	88,510	x	x

Estimated number of persons given in the above table is design based estimates and may be used as control totals for combining and arriving at rates and ratios, which can then be applied to the population projections. These figures are not intended for providing estimates of the current population.

Table (33): Percentage distribution of persons by current weekly activity for each age-group

all-India **urban** **persons**

usual activity (ps+ss)		age group (years)															persons	
status	industry	0-4	5-9	10-14	15-19	20-24	25-29	30-34	35-39	40-44	45-49	50-54	55-59	60-64	65 & above	15 & above	all	estd. (00)	sample
(1)	(2)	(3)	(4)	(5)	(6)	(7)	(8)	(9)	(10)	(11)	(12)	(13)	(14)	(15)	(16)	(17)	(18)	(19)	(20)
11-12	01-03	-	0.0	0.0	0.0	0.1	0.5	1.0	1.2	2.0	2.4	2.6	2.0	2.5	1.4	1.2	0.9	30,671	1,993
11-12	05-43	-	0.0	0.0	0.5	1.4	2.8	4.3	6.1	6.6	6.1	5.5	5.2	2.8	1.7	3.7	2.9	93,699	4,993
11-12	45-96	-	0.0	0.0	0.6	3.0	6.1	10.7	12.5	14.1	15.0	14.5	12.3	10.3	5.0	8.7	6.7	2,20,472	12,970
11-12	01-96	-	0.0	0.0	1.2	4.5	9.3	15.9	19.8	22.7	23.4	22.6	19.5	15.6	8.1	13.6	10.5	3,44,843	19,956
21	01-03	-	0.0	0.0	0.2	0.5	0.5	0.4	0.5	0.5	0.3	0.5	0.2	0.2	0.1	0.4	0.3	9,441	579
21	05-43	-	0.0	0.0	0.6	1.0	1.1	0.9	0.6	0.6	0.3	0.6	0.4	0.3	0.2	0.6	0.5	16,618	767
21	45-96	-	0.0	0.0	0.6	1.6	2.2	1.8	1.4	1.1	0.8	0.6	0.4	0.5	0.4	1.1	0.9	29,025	1,791
21	01-96	-	0.0	0.1	1.3	3.1	3.8	3.1	2.5	2.1	1.4	1.7	0.9	1.0	0.7	2.2	1.7	55,085	3,137
11-62	01-03	-	0.0	0.0	0.2	0.6	1.0	1.4	1.8	2.5	2.8	3.1	2.3	2.8	1.6	1.6	1.3	41,428	2,659
11-62	05-43	-	0.0	0.1	1.1	2.5	4.1	5.4	6.8	7.5	6.6	6.4	5.8	3.2	1.9	4.5	3.5	1,14,359	5,986
11-62	45-96	-	0.0	0.0	1.2	4.7	8.6	12.6	14.3	15.4	16.1	15.6	13.1	11.2	5.6	10.0	7.8	2,55,386	15,088
11-62	01-96	-	0.0	0.1	2.5	7.8	13.6	19.4	22.9	25.4	25.5	25.2	21.2	17.2	9.1	16.2	12.6	4,11,172	23,733
31-72	01-03	-	0.0	0.0	0.0	0.0	0.1	0.1	0.2	0.2	0.2	0.2	0.2	0.1	0.0	0.1	0.1	2,595	191
31-72	05-43	-	0.0	0.0	2.0	6.3	8.6	8.9	9.1	7.7	6.9	6.6	5.9	2.1	0.6	6.1	4.7	1,55,111	7,299
31-72	45-99	-	0.0	0.3	2.8	12.4	22.5	23.1	20.6	19.7	19.0	18.5	17.8	5.3	2.1	15.1	11.7	3,83,577	21,335
31-72	01-99	-	0.0	0.3	4.8	18.8	31.2	32.1	29.9	27.6	26.1	25.3	23.8	7.5	2.7	21.3	16.5	5,41,284	28,825
41	X	-	0.0	0.0	0.0	0.0	0.1	0.0	0.0	0.0	0.0	0.0	0.0	0.0	0.0	0.0	0.0	691	51
42	X	-	0.0	0.0	0.0	0.0	0.0	0.0	0.1	0.1	0.1	0.0	0.1	0.1	0.1	0.0	0.0	845	52
51	01-03	-	0.0	0.0	0.1	0.2	0.2	0.4	0.6	0.8	1.0	0.7	0.8	0.7	0.4	0.5	0.4	11,798	598
51	05-43	-	0.0	0.1	1.3	3.6	4.0	4.6	5.0	5.6	5.5	3.9	3.0	2.2	0.8	3.6	2.8	92,890	4,640
51	45-99	-	0.0	0.0	0.5	0.9	1.3	1.2	1.6	1.5	1.5	1.3	1.0	0.7	0.5	1.1	0.9	27,861	1,400
51	01-99	-	0.0	0.2	1.8	4.7	5.5	6.2	7.2	7.8	8.0	6.0	4.8	3.6	1.7	5.2	4.0	1,32,549	6,638
41-51	01-99	-	0.0	0.2	1.8	4.7	5.6	6.2	7.3	8.0	8.1	6.0	4.9	3.7	1.8	5.3	4.1	1,34,086	6,741
11-72	01-03	-	0.0	0.0	0.3	0.8	1.3	1.9	2.6	3.4	4.0	4.1	3.3	3.6	2.0	2.2	1.7	55,821	3,448
11-72	05-43	-	0.0	0.2	4.4	12.5	16.8	18.8	21.0	20.9	19.2	17.0	14.7	7.7	3.5	14.3	11.1	3,63,896	18,028
11-72	45-99	-	0.0	0.3	4.4	18.0	32.4	36.9	36.4	36.6	36.6	35.4	31.9	17.1	8.1	26.2	20.4	6,66,824	37,823
11-72	01-99	-	0.1	0.6	9.1	31.3	50.4	57.7	60.0	60.9	59.7	56.5	49.9	28.4	13.6	42.7	33.2	10,86,542	59,299
81&82	x	-	0.1	0.3	4.0	12.6	9.4	4.3	2.9	1.8	1.7	1.4	1.5	0.8	0.4	4.5	3.5	1,14,518	6,790
11-82	x	-	0.2	0.9	13.2	43.9	59.8	61.9	62.9	62.7	61.4	57.9	51.4	29.2	14.0	47.1	36.7	12,01,060	66,089
UR	x	-	63.3	35.2	30.7	28.8	15.7	6.9	4.6	2.9	2.8	2.5	2.9	2.7	3.0	9.5	9.5	x	x
91	x	-	95.2	96.4	77.1	30.9	3.8	0.5	0.2	0.1	0.0	0.0	0.0	0.1	0.1	13.8	25.6	8,37,539	47,297
92	x	-	0.7	1.2	7.5	21.8	32.0	32.6	32.2	31.8	32.5	33.9	35.5	35.4	25.1	27.8	21.7	7,10,591	38,229
93	x	-	0.1	0.1	0.8	2.2	3.3	3.5	3.4	3.2	3.0	3.0	2.9	2.7	1.5	2.6	2.1	67,778	4,664
94	x	-	0.1	0.1	0.1	0.2	0.2	0.5	0.6	1.0	1.5	2.8	6.6	26.6	42.2	5.8	4.5	1,47,436	8,462
95	x	-	0.1	0.3	0.5	0.4	0.6	0.5	0.5	0.8	1.0	1.0	1.3	2.3	4.6	1.1	0.9	28,180	1,572
97	x	-	3.6	1.1	0.8	0.5	0.3	0.3	0.2	0.2	0.4	1.0	2.2	3.5	12.5	1.7	1.7	54,909	2,645
98	x	-	0.0	0.0	0.1	0.1	0.1	0.1	0.1	0.2	0.1	0.2	0.2	0.1	0.1	0.1	0.1	2,776	144
99	x	100.0	0.0	0.0	0.0	0.0	0.0	0.0	0.0	0.0	0.0	0.0	0.0	0.0	0.0	0.0	6.8	2,23,604	11,838
91-99	x	100.0	99.8	99.1	86.8	56.1	40.2	38.1	37.1	37.3	38.6	42.1	48.6	70.8	86.0	52.9	63.3	20,72,813	1,14,851
11-99	x	100.0	100.0	100.0	100.0	100.0	100.0	100.0	100.0	100.0	100.0	100.0	100.0	100.0	100.0	100.0	100.0	32,73,873	1,80,940
estd. persons (00)		23,604	2,35,685	2,72,141	3,10,347	3,17,250	2,92,874	2,68,465	2,58,801	2,33,484	2,11,243	1,70,491	1,40,215	1,27,200	2,12,074	25,42,444	32,73,873	x	x
sample persons		11,838	12,362	14,526	17,953	17,850	15,825	14,451	14,189	13,001	12,359	9,746	7,943	7,028	11,869	1,42,214	1,80,940	x	x

Estimated number of persons given in the above table is design based estimates and may be used as control totals for combining and arriving at rates and ratios, which can then be applied to the population projections. These figures are not intended for providing estimates of the current population.

Table (33): Percentage distribution of persons by current weekly activity for each age-group

all-India **rural+urban** **male**

usual activity (ps+ss)		age group (years)															persons	
status	industry	0-4	5-9	10-14	15-19	20-24	25-29	30-34	35-39	40-44	45-49	50-54	55-59	60-64	65 & above	15 & above	all	estd. (00)	sample
(1)	(2)	(3)	(4)	(5)	(6)	(7)	(8)	(9)	(10)	(11)	(12)	(13)	(14)	(15)	(16)	(17)	(18)	(19)	(20)
11-12	01-03	-	0.0	0.0	0.4	2.8	9.0	13.2	19.7	24.3	27.6	31.2	32.6	30.1	17.1	15.9	11.7	6,43,696	21,160
11-12	05-43	-	0.0	0.0	0.4	1.7	2.9	4.7	5.3	6.4	5.8	5.4	4.6	2.8	1.5	3.5	2.6	1,41,291	6,466
11-12	45-96	-	0.0	0.0	0.8	4.4	10.1	14.5	16.5	16.5	16.8	14.7	13.3	10.4	4.6	10.3	7.6	4,15,437	19,402
11-12	01-96	-	0.0	0.1	1.5	8.9	21.9	32.4	41.6	47.2	50.3	51.3	50.5	43.3	23.2	29.7	21.8	12,00,424	47,028
21	01-03	-	0.0	0.1	3.1	7.9	8.4	5.5	3.8	1.4	1.0	0.6	0.7	0.4	0.6	3.6	2.6	1,45,662	4,769
21	05-43	-	0.0	0.0	0.4	0.8	0.9	0.6	0.2	0.2	0.1	0.3	0.1	0.0	0.1	0.4	0.3	15,853	726
21	45-96	-	0.0	0.0	0.6	1.9	2.4	1.6	0.8	0.4	0.2	0.1	0.1	0.3	0.3	0.9	0.7	37,074	1,742
21	01-96	-	0.0	0.2	4.1	10.7	11.7	7.7	4.8	1.9	1.3	1.0	0.9	0.8	0.9	4.9	3.6	1,98,590	7,237
11-62	01-03	-	0.0	0.1	3.6	10.9	17.7	19.0	23.9	26.3	29.3	32.6	34.1	31.6	18.4	20.0	14.7	8,07,875	26,525
11-62	05-43	-	0.0	0.1	0.8	2.7	3.8	5.4	5.7	6.8	6.2	5.9	4.9	3.0	1.7	4.0	3.0	1,63,613	7,481
11-62	45-96	-	0.0	0.0	1.4	6.4	12.9	16.4	17.7	17.1	17.3	15.2	13.8	11.0	5.1	11.4	8.4	4,62,672	21,571
11-62	01-96	-	0.0	0.2	5.8	20.0	34.5	40.8	47.3	50.2	52.8	53.7	52.7	45.7	25.1	35.4	26.1	14,34,160	55,577
31-72	01-03	-	0.0	0.0	0.1	0.2	0.3	0.3	0.5	0.5	0.5	0.5	0.6	0.2	0.0	0.3	0.2	12,981	591
31-72	05-43	-	0.0	0.0	1.6	6.7	8.7	8.4	8.3	6.9	5.9	5.2	4.8	1.9	0.5	5.5	4.0	2,21,245	9,494
31-72	45-99	-	0.0	0.1	2.0	10.4	18.4	19.3	16.1	14.9	14.1	14.6	12.9	3.4	1.2	11.5	8.4	4,64,000	23,272
31-72	01-99	-	0.0	0.1	3.7	17.3	27.4	28.0	24.9	22.4	20.5	20.3	18.3	5.5	1.7	17.3	12.7	6,98,225	33,357
41	X	-	0.0	0.0	0.0	0.1	0.1	0.1	0.1	0.1	0.1	0.1	0.1	0.3	0.1	0.1	0.1	4,103	172
42	X	-	0.0	0.0	0.0	0.0	0.1	0.2	0.2	0.1	0.1	0.3	0.4	0.1	0.3	0.2	0.1	6,450	186
51	01-03	-	0.0	0.0	1.5	4.5	5.2	6.6	6.6	7.4	8.0	8.2	7.4	5.3	2.1	5.3	3.9	2,15,604	5,485
51	05-43	-	0.0	0.1	3.0	8.8	12.4	13.9	13.2	12.8	10.8	8.1	6.7	4.8	1.1	8.8	6.5	3,55,850	12,137
51	45-99	-	0.0	0.0	0.5	1.6	1.8	2.0	2.4	1.7	1.5	1.3	0.9	0.5	0.3	1.3	1.0	54,678	2,135
51	01-99	-	0.0	0.2	4.9	14.8	19.5	22.5	22.2	21.9	20.3	17.6	14.9	10.6	3.5	15.5	11.4	6,26,133	19,757
41-51	01-99	-	0.0	0.2	4.9	14.9	19.7	22.8	22.6	22.1	20.6	18.0	15.4	11.1	3.9	15.7	11.6	6,36,686	20,115
11-72	01-03	-	0.0	0.2	5.2	15.6	23.2	25.9	31.0	34.3	37.8	41.2	42.1	37.1	20.5	25.6	18.8	10,36,460	32,601
11-72	05-43	-	0.0	0.2	5.3	18.3	25.2	28.0	27.6	26.7	23.2	19.6	16.9	10.2	3.7	18.5	13.7	7,51,262	29,470
11-72	45-99	-	0.0	0.1	3.9	18.4	33.1	37.6	36.2	33.8	32.9	31.1	27.5	14.9	6.6	24.3	17.8	9,81,349	46,978
11-72	01-99	-	0.0	0.5	14.4	52.3	81.6	91.6	94.7	94.8	93.9	92.0	86.5	62.2	30.8	68.4	50.3	27,69,071	1,09,049
81&82	x	-	0.1	0.5	7.6	17.5	12.7	5.8	3.6	2.6	2.8	2.4	3.1	2.1	1.1	6.5	4.8	2,66,423	10,452
11-82	x	-	0.1	1.1	22.0	69.8	94.3	97.4	98.3	97.4	96.7	94.4	89.6	64.3	31.9	74.9	55.2	30,35,494	1,19,501
UR	x	-	61.2	50.1	34.7	25.1	13.5	5.9	3.7	2.7	2.9	2.5	3.5	3.3	3.5	8.7	8.8	x	x
91	x	-	95.0	96.9	75.0	27.7	3.7	0.3	0.1	0.0	0.0	0.0	0.0	0.0	0.1	14.7	28.4	15,60,270	61,745
92	x	-	0.4	0.4	0.7	0.5	0.3	0.3	0.3	0.2	0.5	1.0	1.0	2.9	3.5	0.9	0.7	39,507	1,705
93	x	-	0.0	0.1	0.2	0.2	0.1	0.1	0.1	0.1	0.1	0.3	0.2	0.8	0.9	0.3	0.2	11,159	557
94	x	-	0.0	0.1	0.3	0.2	0.1	0.1	0.2	0.5	0.6	1.5	4.9	24.8	43.1	5.5	4.1	2,23,707	9,102
95	x	-	0.2	0.3	0.6	0.8	1.0	0.9	0.6	0.9	1.1	1.2	1.7	2.7	6.3	1.5	1.1	61,941	2,437
97	x	-	4.2	1.2	1.1	0.7	0.4	0.5	0.2	0.6	0.6	1.1	2.2	4.1	13.7	2.0	2.0	1,07,857	3,544
98	x	-	0.0	0.0	0.1	0.1	0.1	0.4	0.2	0.3	0.4	0.5	0.4	0.4	0.3	0.2	0.2	9,963	346
99	x	100.0	0.0	0.0	0.0	0.0	0.0	0.0	0.0	0.0	0.0	0.0	0.0	0.0	0.0	0.0	8.2	4,52,510	15,941
91-99	x	100.0	99.9	98.9	78.0	30.2	5.7	2.6	1.7	2.6	3.3	5.6	10.4	35.7	68.1	25.1	44.8	24,66,915	95,377
11-99	x	100.0	100.0	100.0	100.0	100.0	100.0	100.0	100.0	100.0	100.0	100.0	100.0	100.0	100.0	100.0	100.0	55,02,409	2,14,878
estd. persons (00)		52,510	4,53,464	5,53,175	5,87,154	4,86,678	4,34,176	3,99,535	3,93,431	3,62,057	3,45,948	2,61,179	2,23,394	2,02,677	3,47,028	40,43,259	55,02,409	x	x
sample persons		15,941	15,989	20,172	24,440	20,286	17,434	15,449	15,011	14,600	14,690	10,993	9,082	7,855	12,936	1,62,776	2,14,878	x	x

Estimated number of persons given in the above table is design based estimates and may be used as control totals for combining and arriving at rates and ratios, which can then be applied to the population projections. These figures are not intended for providing estimates of the current population.

Table (33): Percentage distribution of persons by current weekly activity for each age-group

all-India **rural+urban** **female**

usual activity (ps+ss)		age group (years)															persons	
status	industry	0-4	5-9	10-14	15-19	20-24	25-29	30-34	35-39	40-44	45-49	50-54	55-59	60-64	65 & above	15 & above	all	estd. (00)	sample
(1)	(2)	(3)	(4)	(5)	(6)	(7)	(8)	(9)	(10)	(11)	(12)	(13)	(14)	(15)	(16)	(17)	(18)	(19)	(20)
11-12	01-03	-	0.0	0.0	0.0	0.3	1.3	1.9	3.7	3.6	4.6	3.8	3.3	2.5	1.3	2.1	1.6	85,523	3,476
11-12	05-43	-	0.0	0.1	0.6	1.4	1.5	2.8	2.7	2.4	1.8	1.4	0.9	0.4	0.4	1.5	1.2	61,972	2,500
11-12	45-96	-	0.0	0.0	0.1	0.6	0.7	1.2	1.6	1.6	1.3	1.2	1.2	1.2	0.7	1.0	0.7	39,126	2,139
11-12	01-96	-	0.0	0.1	0.8	2.2	3.4	5.9	7.9	7.6	7.7	6.5	5.4	4.1	2.4	4.7	3.5	1,86,621	8,115
21	01-03	-	0.0	0.0	0.8	2.3	3.2	5.4	6.4	7.4	7.4	7.4	6.0	3.8	1.1	4.4	3.3	1,74,908	6,453
21	05-43	-	0.0	0.0	0.3	0.3	0.3	0.4	0.5	0.4	0.3	0.3	0.3	0.2	0.1	0.3	0.2	12,523	477
21	45-96	-	0.0	0.0	0.0	0.2	0.5	0.6	0.8	0.8	0.8	0.6	0.6	0.3	0.5	0.5	0.4	20,235	966
21	01-96	-	0.0	0.0	1.2	2.8	4.0	6.4	7.7	8.6	8.5	8.3	6.9	4.3	1.8	5.2	3.9	2,07,666	7,896
11-62	01-03	-	0.0	0.0	0.9	2.6	4.6	7.4	10.3	11.2	12.2	11.5	9.4	6.4	2.5	6.6	5.0	2,64,678	10,077
11-62	05-43	-	0.0	0.1	1.0	1.7	1.9	3.3	3.2	2.9	2.1	1.8	1.3	0.6	0.6	1.9	1.5	77,785	3,092
11-62	45-96	-	0.0	0.0	0.2	0.8	1.2	1.9	2.5	2.4	2.2	1.9	1.8	1.6	1.2	1.5	1.1	60,663	3,167
11-62	01-96	-	0.0	0.1	2.1	5.0	7.6	12.6	16.0	16.5	16.4	15.2	12.4	8.6	4.3	10.1	7.6	4,03,126	16,336
31-72	01-03	-	0.0	0.0	0.0	0.1	0.2	0.2	0.2	0.1	0.2	0.2	0.2	0.0	0.0	0.1	0.1	5,306	224
31-72	05-43	-	0.0	0.0	0.3	0.6	0.7	1.1	1.3	0.8	0.8	0.6	0.3	0.1	0.1	0.7	0.5	25,949	1,123
31-72	45-99	-	0.0	0.1	0.6	3.5	5.7	6.1	6.5	6.4	6.1	4.5	4.5	1.5	0.7	4.2	3.2	1,68,613	8,493
31-72	01-99	-	0.0	0.1	0.9	4.2	6.6	7.4	8.0	7.3	7.1	5.2	5.0	1.6	0.8	5.0	3.8	1,99,868	9,840
41	X	-	0.0	0.0	0.0	0.0	0.1	0.2	0.5	0.4	0.4	0.2	0.4	0.4	0.2	0.2	0.2	9,816	289
42	X	-	0.0	0.0	0.0	0.0	0.3	0.4	0.5	0.6	0.7	0.5	0.7	0.7	0.3	0.4	0.3	15,176	505
51	01-03	-	0.0	0.1	0.8	1.2	2.5	3.3	4.8	5.3	5.2	4.7	4.1	2.9	1.2	3.1	2.3	1,22,523	3,076
51	05-43	-	0.0	0.0	0.3	0.5	0.8	1.5	1.6	1.1	1.2	0.8	0.5	0.4	0.1	0.8	0.6	33,116	1,072
51	45-99	-	0.0	0.0	0.0	0.0	0.1	0.2	0.2	0.2	0.3	0.3	0.2	0.1	0.1	0.1	0.1	5,622	303
51	01-99	-	0.0	0.1	1.1	1.8	3.4	4.9	6.6	6.6	6.7	5.8	4.7	3.4	1.4	4.0	3.1	1,61,261	4,451
41-51	01-99	-	0.0	0.1	1.1	1.8	3.8	5.5	7.6	7.6	7.8	6.5	5.8	4.5	1.9	4.7	3.5	1,86,253	5,245
11-72	01-03	-	0.0	0.1	1.7	3.8	7.2	10.9	15.3	16.6	17.7	16.4	13.7	9.4	3.7	9.8	7.4	3,92,561	13,379
11-72	05-43	-	0.0	0.1	1.7	3.0	3.7	6.4	7.1	5.9	5.2	3.9	3.2	2.2	1.4	4.0	3.1	1,61,788	6,079
11-72	45-99	-	0.0	0.1	0.8	4.3	7.0	8.2	9.2	9.0	8.5	6.7	6.4	3.2	2.0	5.9	4.5	2,34,897	11,963
11-72	01-99	-	0.0	0.3	4.1	11.1	18.0	25.5	31.6	31.5	31.4	27.0	23.2	14.8	7.1	19.8	15.0	7,89,247	31,421
81&82	x	-	0.1	0.1	1.0	5.3	3.6	2.0	1.5	1.1	1.0	0.9	0.8	0.4	0.2	1.9	1.4	75,178	3,817
11-82	x	-	0.1	0.4	5.1	16.4	21.6	27.5	33.1	32.6	32.4	27.9	24.0	15.2	7.3	21.6	16.4	8,64,425	35,238
UR	x	-	100.0	17.9	20.0	32.5	16.8	7.2	4.5	3.4	3.2	3.2	3.2	2.8	3.3	8.7	8.7	x	x
91	x	-	94.7	95.6	69.1	19.5	1.6	0.3	0.2	0.1	0.1	0.1	0.1	0.1	0.2	11.3	24.5	12,95,612	51,899
92	x	-	0.7	2.6	19.1	48.6	56.2	52.1	46.2	46.6	47.9	50.3	52.3	48.5	35.3	44.8	34.1	18,00,885	72,367
93	x	-	0.2	0.7	5.8	14.5	19.3	18.5	19.0	19.1	17.2	17.4	16.5	14.5	7.4	15.2	11.5	6,09,611	20,788
94	x	-	0.2	0.0	0.0	0.4	0.6	1.0	1.0	1.2	1.6	2.8	4.4	16.8	29.1	4.3	3.3	1,72,361	6,844
95	x	-	0.2	0.2	0.3	0.3	0.3	0.3	0.2	0.3	0.5	0.2	0.7	1.3	6.0	0.9	0.7	36,257	1,433
97	x	-	4.0	0.5	0.4	0.2	0.3	0.2	0.1	0.1	0.3	1.1	1.8	3.6	14.5	1.7	1.7	87,948	2,846
98	x	-	0.0	0.0	0.0	0.0	0.1	0.2	0.1	0.1	0.1	0.2	0.1	0.0	0.1	0.1	0.1	3,391	101
99	x	100.0	0.0	0.0	0.0	0.0	0.0	0.0	0.0	0.0	0.0	0.0	0.0	0.0	0.0	0.0	7.7	4,07,858	14,363
91-99	x	100.0	99.9	99.6	94.9	83.6	78.4	72.5	66.9	67.4	67.6	72.1	76.0	84.8	92.7	78.4	83.6	44,13,924	1,70,641
11-99	x	100.0	100.0	100.0	100.0	100.0	100.0	100.0	100.0	100.0	100.0	100.0	100.0	100.0	100.0	100.0	100.0	52,78,349	2,05,879
estd. persons (00)		7,858	4,11,045	4,75,806	5,02,419	4,77,484	4,48,612	4,16,340	4,33,405	3,58,917	3,30,181	2,46,581	2,24,912	2,17,391	3,27,397	39,83,640	52,78,349	x	x
sample persons		14,363	14,534	17,748	20,855	19,271	17,295	15,704	17,416	15,247	13,883	10,185	8,729	7,925	12,724	1,59,234	2,05,879	x	x

Estimated number of persons given in the above table is design based estimates and may be used as control totals for combining and arriving at rates and ratios, which can then be applied to the population projections. These figures are not intended for providing estimates of the current population.

Table (33): Percentage distribution of persons by current weekly activity for each age-group

all-India **rural+urban** **persons**

usual activity (ps+ss)		age group (years)																persons	
status	industry	0-4	5-9	10-14	15-19	20-24	25-29	30-34	35-39	40-44	45-49	50-54	55-59	60-64	65 & above	15 & above	all	estd. (00)	sample
(1)	(2)	(3)	(4)	(5)	(6)	(7)	(8)	(9)	(10)	(11)	(12)	(13)	(14)	(15)	(16)	(17)	(18)	(19)	(20)
11-12	01-03	-	0.0	0.0	0.2	1.6	5.1	7.4	11.3	14.0	16.4	17.9	17.9	15.8	9.4	9.1	6.8	7,29,219	24,636
11-12	05-43	-	0.0	0.1	0.5	1.5	2.2	3.7	3.9	4.4	3.8	3.5	2.8	1.5	1.0	2.5	1.9	2,03,263	8,966
11-12	45-96	-	0.0	0.0	0.5	2.5	5.3	7.7	8.7	9.1	9.2	8.2	7.2	5.7	2.7	5.7	4.2	4,54,563	21,541
11-12	01-96	-	0.0	0.1	1.2	5.6	12.5	18.9	23.9	27.5	29.5	29.5	27.9	23.0	13.1	17.3	12.9	13,87,045	55,143
21	01-03	-	0.0	0.1	2.1	5.1	5.8	5.4	5.2	4.4	4.2	3.9	3.3	2.2	0.8	4.0	3.0	3,20,570	11,222
21	05-43	-	0.0	0.0	0.3	0.6	0.6	0.5	0.3	0.3	0.2	0.3	0.2	0.1	0.1	0.3	0.3	28,377	1,203
21	45-96	-	0.0	0.0	0.4	1.1	1.4	1.1	0.8	0.6	0.5	0.3	0.4	0.3	0.4	0.7	0.5	57,309	2,708
21	01-96	-	0.0	0.1	2.8	6.8	7.8	7.0	6.3	5.3	4.8	4.5	3.9	2.6	1.3	5.0	3.8	4,06,256	15,133
11-62	01-03	-	0.0	0.1	2.4	6.8	11.0	13.1	16.8	18.8	20.9	22.4	21.7	18.6	10.7	13.4	9.9	10,72,553	36,602
11-62	05-43	-	0.0	0.1	0.9	2.2	2.8	4.3	4.4	4.9	4.2	3.9	3.1	1.8	1.1	3.0	2.2	2,41,399	10,573
11-62	45-96	-	0.0	0.0	0.9	3.6	6.9	9.0	9.7	9.8	9.9	8.8	7.7	6.1	3.2	6.5	4.9	5,23,334	24,738
11-62	01-96	-	0.0	0.2	4.1	12.6	20.8	26.4	30.9	33.5	35.0	35.0	32.5	26.5	15.0	22.9	17.0	18,37,286	71,913
31-72	01-03	-	0.0	0.0	0.1	0.1	0.2	0.3	0.4	0.3	0.4	0.3	0.4	0.1	0.0	0.2	0.2	18,287	815
31-72	05-43	-	0.0	0.0	1.0	3.7	4.6	4.7	4.6	3.9	3.4	2.9	2.6	0.9	0.3	3.1	2.3	2,47,194	10,617
31-72	45-99	-	0.0	0.1	1.3	7.0	12.0	12.6	11.1	10.7	10.2	9.7	8.6	2.4	1.0	7.9	5.9	6,32,613	31,765
31-72	01-99	-	0.0	0.1	2.4	10.8	16.8	17.5	16.0	14.9	14.0	13.0	11.6	3.5	1.3	11.2	8.3	8,98,094	43,197
41	X	-	0.0	0.0	0.0	0.1	0.1	0.1	0.3	0.3	0.3	0.2	0.3	0.4	0.2	0.2	0.1	13,918	461
42	X	-	0.0	0.0	0.0	0.0	0.2	0.3	0.3	0.4	0.4	0.4	0.5	0.5	0.3	0.3	0.2	21,627	691
51	01-03	-	0.0	0.0	1.1	2.8	3.8	4.9	5.6	6.4	6.7	6.5	5.7	4.1	1.6	4.2	3.1	3,38,127	8,561
51	05-43	-	0.0	0.1	1.7	4.7	6.5	7.6	7.1	7.0	6.1	4.6	3.6	2.5	0.6	4.8	3.6	3,88,966	13,209
51	45-99	-	0.0	0.0	0.3	0.8	0.9	1.1	1.3	0.9	0.9	0.8	0.5	0.3	0.2	0.7	0.6	60,300	2,438
51	01-99	-	0.0	0.1	3.1	8.3	11.3	13.5	14.0	14.3	13.7	11.9	9.8	6.9	2.5	9.8	7.3	7,87,393	24,208
41-51	01-99	-	0.0	0.1	3.2	8.4	11.6	14.0	14.7	14.9	14.3	12.4	10.6	7.7	3.0	10.2	7.6	8,22,939	25,360
11-72	01-03	-	0.0	0.1	3.6	9.7	15.1	18.2	22.7	25.5	28.0	29.2	27.8	22.7	12.4	17.8	13.3	14,29,021	45,980
11-72	05-43	-	0.0	0.2	3.6	10.7	14.3	17.0	16.8	16.3	14.4	12.0	10.0	6.0	2.5	11.3	8.5	9,13,050	35,549
11-72	45-99	-	0.0	0.1	2.4	11.4	19.9	22.6	22.1	21.4	21.0	19.3	16.9	8.8	4.4	15.1	11.3	12,16,247	58,941
11-72	01-99	-	0.0	0.4	9.7	31.9	49.3	57.9	61.7	63.3	63.4	60.4	54.7	37.6	19.3	44.3	33.0	35,58,318	1,40,470
81&82	x	-	0.1	0.3	4.6	11.5	8.1	3.8	2.5	1.9	1.9	1.7	1.9	1.2	0.7	4.2	3.2	3,41,601	14,269
11-82	x	-	0.1	0.7	14.3	43.3	57.3	61.7	64.2	65.1	65.3	62.1	56.7	38.9	20.0	48.5	36.2	38,99,919	1,54,739
UR	x	-	74.0	42.6	32.2	26.5	14.1	6.2	3.9	2.9	3.0	2.7	3.4	3.2	3.5	8.7	8.8	x	x
91	x	-	94.9	96.3	72.3	23.6	2.6	0.3	0.1	0.0	0.0	0.0	0.1	0.1	0.2	13.0	26.5	28,55,883	1,13,644
92	x	-	0.5	1.4	9.2	24.3	28.7	26.7	24.4	23.3	23.6	24.9	26.8	26.5	19.0	22.7	17.1	18,40,392	74,072
93	x	-	0.1	0.3	2.8	7.3	9.9	9.5	10.0	9.5	8.5	8.6	8.4	7.9	4.1	7.7	5.8	6,20,771	21,345
94	x	-	0.1	0.1	0.2	0.3	0.3	0.6	0.6	0.9	1.1	2.2	4.7	20.7	36.3	4.9	3.7	3,96,068	15,946
95	x	-	0.2	0.3	0.5	0.6	0.6	0.6	0.4	0.6	0.8	0.7	1.2	2.0	6.2	1.2	0.9	98,198	3,870
97	x	-	4.1	0.9	0.8	0.5	0.4	0.3	0.2	0.3	0.4	1.1	2.0	3.8	14.1	1.9	1.8	1,95,806	6,390
98	x	-	0.0	0.0	0.0	0.1	0.1	0.3	0.1	0.2	0.2	0.3	0.3	0.2	0.2	0.2	0.1	13,353	447
99	x	100.0	0	0.0	0.0	0.0	0.0	0.0	0.0	0.0	0.0	0.0	0.0	0.0	0.0	0.0	8.0	8,60,368	30,304
91-99	x	100.0	99.9	99.3	85.7	56.7	42.7	38.3	35.8	34.9	34.7	37.9	43.3	61.1	80.0	51.5	63.8	68,80,839	2,66,018
11-99	x	100.0	100.0	100.0	100.0	100.0	100.0	100.0	100.0	100.0	100.0	100.0	100.0	100.0	100.0	100.0	100.0	1,07,80,757	4,20,757
estd. persons (00)		60,368	8,64,509	10,28,981	10,89,573	9,64,162	8,82,788	8,15,875	8,26,836	7,20,975	6,76,129	5,07,761	4,48,306	4,20,068	6,74,426	80,26,899	1,07,80,757	x	x
sample persons		30,304	30,523	37,920	45,295	39,557	34,729	31,153	32,427	29,847	28,573	21,178	17,811	15,780	25,660	3,22,010	4,20,757	x	x

Estimated number of persons given in the above table is design based estimates and may be used as control totals for combining and arriving at rates and ratios, which can then be applied to the population projections. These figures are not intended for providing estimates of the current population.

Table (34): Labour Force Participation rate (LFPR) (in per cent) according to current weekly status for each State/UT

age group: 15 years and above

State/UT	rural			urban			rural + urban		
	male	female	person	male	female	person	male	female	person
(1)	(2)	(3)	(4)	(5)	(6)	(7)	(8)	(9)	(10)
Andhra Pradesh	75.8	41.1	58.1	73.3	25.5	48.7	75.0	35.8	54.9
Arunachal Pradesh	66.5	17.1	44.8	65.3	14.7	41.2	66.3	16.6	44.2
Assam	78.3	12.4	46.8	73.5	13.7	44.5	77.8	12.6	46.6
Bihar	73.2	3.6	40.2	69.6	6.7	39.2	72.8	3.9	40.1
Chhattisgarh	72.7	33.7	53.5	76.7	26.8	51.5	73.4	32.4	53.1
Delhi	72.2	14.4	44.7	74.9	18.4	49.8	74.8	18.2	49.6
Goa	68.4	25.7	45.3	72.4	29.8	50.8	71.0	28.2	48.8
Gujarat	80.3	23.8	53.0	77.5	16.3	47.8	79.1	20.5	50.7
Haryana	75.1	13.4	45.3	73.7	18.4	47.8	74.6	15.0	46.2
Himachal Pradesh	74.4	53.7	63.8	73.5	26.5	51.5	74.3	51.1	62.6
Jammu & Kashmir	74.8	30.7	53.3	71.6	19.7	46.5	74.1	28.3	51.8
Jharkhand	77.5	17.3	45.9	68.3	11.3	39.1	75.3	15.9	44.3
Karnataka	76.5	26.4	51.8	76.1	20.2	48.9	76.4	24.1	50.7
Kerala	69.5	28.6	47.6	70.0	27.9	47.2	69.8	28.3	47.4
Madhya Pradesh	79.7	26.6	54.1	72.9	15.5	44.9	77.9	23.6	51.6
Maharashtra	74.0	34.3	54.8	73.0	21.5	47.8	73.6	28.9	51.8
Manipur	73.5	25.0	48.9	67.3	27.0	47.1	71.7	25.6	48.4
Meghalaya	78.4	54.0	66.1	65.9	28.8	46.1	76.3	49.3	62.6
Mizoram	73.5	28.9	52.0	63.5	29.6	45.9	68.9	29.2	49.1
Nagaland	69.9	24.3	47.2	67.0	17.7	42.9	69.1	22.4	46.0
Odisha	78.3	18.2	47.7	74.9	19.0	46.3	77.7	18.3	47.5
Punjab	71.2	17.5	45.2	76.5	19.2	49.6	73.2	18.1	46.9
Rajasthan	73.0	27.8	50.5	73.3	14.9	44.6	73.1	24.5	48.9
Sikkim	71.7	49.9	61.5	81.3	36.4	61.6	74.4	46.5	61.5
Tamilnadu	75.8	40.5	57.0	72.2	28.4	49.8	74.1	34.9	53.6
Telangana	71.5	44.5	57.5	72.8	24.2	48.8	72.1	36.2	53.9
Tripura	76.6	15.6	46.8	70.3	20.3	45.1	75.5	16.5	46.5
Uttarakhand	71.2	20.3	45.0	72.3	15.4	45.3	71.5	19.0	45.1
Uttar Pradesh	73.3	11.8	42.0	73.1	9.7	42.4	73.2	11.3	42.1
West Bengal	82.1	17.9	50.2	76.2	23.4	49.5	80.2	19.8	50.0
Andaman & N. Island	79.3	30.6	54.6	83.1	30.9	58.9	80.9	30.7	56.4
Chandigarh	81.4	19.0	55.1	73.0	23.5	49.7	73.4	23.4	49.9
Dadra & Nagar Haveli	90.8	29.2	63.9	87.8	18.0	62.3	89.1	23.6	63.0
Daman & Diu	76.9	7.3	40.8	89.1	21.1	58.8	86.8	17.8	55.0
Lakshadweep	76.2	11.9	45.6	70.0	19.6	42.4	71.7	17.9	43.2
Puduchery	83.7	36.6	57.7	70.7	24.3	46.0	75.2	28.7	50.1
All India	**75.5**	**22.5**	**49.1**	**73.7**	**19.7**	**47.1**	**74.9**	**21.6**	**48.5**

Table (34): Labour Force Participation rate (LFPR) (in per cent) according to current weekly status for each State/UT

age group: all ages (0+)

State/UT	rural			urban			rural + urban		
	male	female	person	male	female	person	male	female	person
(1)	(2)	(3)	(4)	(5)	(6)	(7)	(8)	(9)	(10)
Andhra Pradesh	58.2	32.5	45.2	57.0	20.7	38.7	57.8	28.5	43.0
Arunachal Pradesh	52.1	13.1	34.7	50.7	11.2	31.5	51.9	12.7	34.2
Assam	57.3	9.4	34.8	57.3	11.0	35.3	57.3	9.6	34.8
Bihar	48.6	2.3	26.5	48.3	4.7	27.5	48.5	2.6	26.6
Chhattisgarh	52.0	24.9	38.9	56.6	20.2	38.4	52.9	24.0	38.8
Delhi	41.6	9.0	26.7	57.2	14.2	38.0	56.5	13.9	37.5
Goa	50.8	20.5	34.9	57.9	24.7	41.3	55.3	23.0	38.9
Gujarat	59.9	18.1	39.9	60.2	13.4	38.1	60.1	16.1	39.2
Haryana	54.0	9.8	32.9	56.7	14.4	37.1	54.9	11.3	34.3
Himachal Pradesh	57.7	42.4	50.0	56.8	21.7	40.9	57.6	40.5	49.0
Jammu & Kashmir	55.4	23.4	40.0	56.0	15.5	36.5	55.5	21.7	39.3
Jharkhand	50.7	11.5	30.3	52.3	8.9	30.4	51.1	10.9	30.3
Karnataka	58.9	21.0	40.5	58.4	15.8	37.9	58.7	19.0	39.5
Kerala	55.7	22.8	38.0	55.2	22.8	37.9	55.5	22.8	38.0
Madhya Pradesh	56.9	19.5	39.1	55.6	12.1	34.6	56.6	17.6	38.0
Maharashtra	57.7	27.3	43.1	56.9	16.9	37.4	57.3	22.9	40.7
Manipur	52.7	19.0	36.1	50.4	20.8	35.7	52.1	19.5	36.0
Meghalaya	50.7	34.9	42.8	50.3	21.8	35.1	50.7	32.8	41.6
Mizoram	58.4	22.9	41.3	51.9	24.3	37.7	55.5	23.6	39.6
Nagaland	51.7	18.4	35.4	48.9	13.6	31.9	50.9	17.1	34.4
Odisha	56.4	13.9	35.4	59.4	15.1	36.7	56.8	14.1	35.6
Punjab	56.1	13.9	35.8	58.7	14.9	38.3	57.1	14.3	36.7
Rajasthan	50.1	19.9	35.3	54.9	11.5	33.8	51.3	17.8	35.0
Sikkim	59.5	39.0	49.6	68.0	29.2	50.5	61.8	36.6	49.8
Tamilnadu	59.6	32.4	45.2	57.8	23.2	40.3	58.7	28.2	42.9
Telangana	55.8	36.0	45.8	57.6	19.1	38.6	56.5	29.0	42.7
Tripura	60.8	13.0	37.9	58.5	16.7	37.4	60.4	13.7	37.9
Uttarakhand	52.2	15.7	34.0	54.3	11.7	34.1	52.8	14.6	34.0
Uttar Pradesh	49.4	8.5	29.1	53.5	7.4	31.5	50.3	8.3	29.7
West Bengal	62.2	13.9	38.5	60.4	19.1	39.8	61.7	15.5	38.9
Andaman & N. Island	62.0	23.4	42.2	65.1	24.6	46.5	63.3	23.9	43.9
Chandigarh	67.1	10.9	37.9	57.3	19.0	39.5	57.7	18.6	39.5
Dadra & Nagar Haveli	70.5	21.6	48.5	61.3	12.3	43.2	65.0	16.8	45.5
Daman & Diu	55.4	5.7	30.7	66.3	16.7	44.9	64.2	14.1	41.9
Lakshadweep	62.4	9.1	36.2	54.0	16.8	34.6	56.3	15.0	35.0
Puduchery	66.2	33.1	49.0	57.3	19.6	37.2	60.5	24.1	41.3
All India	**54.5**	**16.7**	**36.0**	**56.7**	**15.6**	**36.7**	**55.2**	**16.4**	**36.2**

Table (35): Worker Population Ratio (WPR) (in per cent) according to current weekly status for each State/UT

age group: 15 years and above

State/UT	rural			urban			rural + urban		
	male	female	person	male	female	person	male	female	person
(1)	(2)	(3)	(4)	(5)	(6)	(7)	(8)	(9)	(10)
Andhra Pradesh	69.1	36.8	52.6	67.5	22.0	44.1	68.6	31.8	49.7
Arunachal Pradesh	62.7	14.7	41.6	60.5	10.5	36.7	62.3	14.0	40.8
Assam	73.4	11.6	43.8	66.1	11.1	39.5	72.6	11.5	43.3
Bihar	65.4	3.5	36.0	61.8	5.8	34.8	65.1	3.7	35.9
Chhattisgarh	67.1	33.0	50.3	70.2	23.8	46.8	67.7	31.2	49.7
Delhi	71.2	14.4	44.2	66.0	16.4	44.0	66.2	16.3	44.0
Goa	66.4	21.4	42.0	67.0	26.8	46.6	66.8	24.7	44.9
Gujarat	77.2	23.3	51.2	74.5	15.9	46.1	76.1	20.1	49.0
Haryana	65.0	12.0	39.4	65.6	16.5	42.6	65.2	13.5	40.5
Himachal Pradesh	66.5	50.1	58.2	65.7	23.8	46.1	66.4	47.6	56.9
Jammu & Kashmir	70.8	28.4	50.1	67.0	13.1	41.0	70.0	25.0	48.1
Jharkhand	71.0	17.0	42.7	60.7	10.2	34.9	68.5	15.4	40.9
Karnataka	72.0	25.6	49.1	71.9	18.8	46.0	72.0	23.0	48.0
Kerala	63.9	23.1	42.1	64.5	22.1	41.5	64.2	22.7	41.8
Madhya Pradesh	73.3	24.6	49.8	64.9	14.4	40.3	71.0	21.8	47.2
Maharashtra	67.3	31.0	49.7	67.4	18.4	43.4	67.3	25.7	47.1
Manipur	68.1	21.0	44.2	60.8	25.0	42.9	65.9	22.2	43.8
Meghalaya	76.7	52.8	64.7	62.9	25.0	42.7	74.4	47.7	60.9
Mizoram	70.4	26.5	49.3	58.4	25.9	41.6	64.9	26.2	45.6
Nagaland	59.9	19.1	39.6	57.0	10.4	34.2	59.1	16.7	38.1
Odisha	68.8	16.8	42.3	65.4	14.5	39.4	68.2	16.5	41.9
Punjab	65.0	15.5	41.0	70.9	16.6	45.5	67.3	15.9	42.7
Rajasthan	65.5	27.0	46.3	65.7	12.3	39.4	65.5	23.2	44.5
Sikkim	69.1	49.0	59.7	78.2	34.1	58.7	71.6	45.2	59.4
Tamilnadu	67.8	36.2	51.0	66.2	25.2	45.3	67.1	31.1	48.3
Telangana	64.5	40.7	52.2	65.8	19.3	42.9	65.1	32.0	48.3
Tripura	72.2	10.4	41.9	64.4	14.0	39.1	70.7	11.1	41.4
Uttarakhand	65.6	17.7	41.0	63.5	10.1	38.2	65.0	15.7	40.2
Uttar Pradesh	66.9	11.4	38.7	63.8	8.9	37.3	66.1	10.9	38.3
West Bengal	76.0	16.7	46.6	70.9	22.2	46.3	74.4	18.6	46.5
Andaman & N. Island	72.8	20.0	46.0	76.4	19.0	49.8	74.3	19.6	47.6
Chandigarh	81.4	16.9	54.2	67.3	21.6	45.7	67.9	21.4	46.0
Dadra & Nagar Haveli	76.1	29.2	55.6	86.6	16.9	61.2	82.1	23.0	58.6
Daman & Diu	75.2	7.3	40.0	89.0	21.1	58.8	86.4	17.8	54.8
Lakshadweep	46.2	6.2	27.2	54.7	10.1	30.2	52.4	9.2	29.5
Puduchery	70.4	28.8	47.5	64.3	22.4	42.0	66.4	24.8	43.9
All India	**69.0**	**20.9**	**45.0**	**67.2**	**17.4**	**42.7**	**68.4**	**19.8**	**44.3**

Table (35): Worker Population Ratio (WPR) (in per cent) according to current weekly status for each State/UT

age group: all ages (0+)

State/UT	rural			urban			rural + urban		
	male	female	person	male	female	person	male	female	person
(1)	(2)	(3)	(4)	(5)	(6)	(7)	(8)	(9)	(10)
Andhra Pradesh	53.1	29.1	41.0	52.5	17.9	35.0	52.9	25.3	39.0
Arunachal Pradesh	49.0	11.2	32.2	47.0	7.9	28.0	48.7	10.6	31.5
Assam	53.7	8.7	32.6	51.6	8.9	31.3	53.5	8.8	32.4
Bihar	43.2	2.3	23.6	42.8	4.1	24.4	43.2	2.4	23.7
Chhattisgarh	48.1	24.4	36.6	51.8	18.0	34.9	48.8	23.2	36.3
Delhi	41.0	9.0	26.4	50.4	12.7	33.6	50.0	12.5	33.2
Goa	49.4	17.0	32.4	53.6	22.2	37.9	52.0	20.1	35.8
Gujarat	57.6	17.7	38.5	57.9	13.1	36.8	57.7	15.8	37.8
Haryana	46.8	8.8	28.6	50.4	12.9	33.1	48.0	10.1	30.1
Himachal Pradesh	51.6	39.5	45.5	50.8	19.5	36.7	51.5	37.7	44.6
Jammu & Kashmir	52.5	21.6	37.6	52.4	10.4	32.2	52.5	19.2	36.5
Jharkhand	46.4	11.2	28.1	46.4	8.0	27.1	46.4	10.6	27.9
Karnataka	55.4	20.3	38.4	55.1	14.7	35.6	55.3	18.2	37.4
Kerala	51.3	18.5	33.6	50.8	18.0	33.3	51.1	18.3	33.5
Madhya Pradesh	52.3	17.9	36.0	49.4	11.1	31.0	51.6	16.1	34.7
Maharashtra	52.5	24.7	39.2	52.5	14.5	34.0	52.5	20.4	37.0
Manipur	48.7	16.0	32.6	45.5	19.2	32.5	47.7	16.9	32.5
Meghalaya	49.7	34.2	41.9	48.0	18.9	32.5	49.4	31.7	40.5
Mizoram	56.0	21.0	39.1	47.7	21.3	34.1	52.2	21.1	36.7
Nagaland	44.3	14.5	29.7	41.5	7.9	25.4	43.5	12.7	28.5
Odisha	49.5	12.8	31.4	51.9	11.6	31.2	49.8	12.6	31.3
Punjab	51.2	12.3	32.4	54.4	12.8	35.1	52.4	12.5	33.4
Rajasthan	44.9	19.3	32.4	49.2	9.5	29.9	45.9	16.9	31.8
Sikkim	57.3	38.2	48.1	65.3	27.4	48.2	59.5	35.5	48.1
Tamilnadu	53.3	29.0	40.5	53.0	20.6	36.6	53.2	25.1	38.7
Telangana	50.2	33.0	41.5	52.0	15.2	33.9	51.0	25.6	38.3
Tripura	57.3	8.6	34.0	53.5	11.5	32.3	56.6	9.2	33.7
Uttarakhand	48.1	13.7	30.9	47.7	7.7	28.8	48.0	12.1	30.3
Uttar Pradesh	45.1	8.2	26.8	46.5	6.6	27.5	45.4	7.9	27.0
West Bengal	57.5	13.0	35.6	56.2	18.1	37.2	57.1	14.6	36.1
Andaman & N. Island	56.9	15.3	35.6	59.8	15.2	39.3	58.2	15.2	37.1
Chandigarh	67.1	9.7	37.3	52.3	17.4	36.1	52.9	17.0	36.2
Dadra & Nagar Haveli	59.0	21.6	42.2	60.5	11.5	42.4	59.9	16.4	42.3
Daman & Diu	54.2	5.7	30.1	66.3	16.7	44.9	63.9	14.1	41.7
Lakshadweep	37.9	4.7	21.6	42.2	8.6	24.7	41.1	7.7	23.9
Puduchery	55.7	26.1	40.3	52.1	18.1	34.0	53.4	20.8	36.2
All India	**49.7**	**15.5**	**32.9**	**51.7**	**13.7**	**33.2**	**50.3**	**15.0**	**33.0**

Table (36): Unemployment Rate (UR) (in per cent) according to current weekly status for each State/UT

age group: 15 years and above

State/UT	rural			urban			rural + urban		
	male	female	person	male	female	person	male	female	person
(1)	(2)	(3)	(4)	(5)	(6)	(7)	(8)	(9)	(10)
Andhra Pradesh	8.8	10.5	9.4	7.9	13.7	9.5	8.5	11.3	9.4
Arunachal Pradesh	5.8	13.5	7.1	7.3	28.8	11.0	6.1	15.9	7.7
Assam	6.3	7.0	6.4	10.1	18.8	11.4	6.7	8.5	6.9
Bihar	10.6	3.3	10.3	11.2	13.1	11.4	10.6	4.9	10.4
Chhattisgarh	7.6	2.1	5.9	8.5	11.1	9.2	7.8	3.6	6.5
Delhi	1.3	0.0	1.1	11.9	10.8	11.7	11.5	10.5	11.3
Goa	2.9	16.8	7.2	7.4	10.2	8.3	5.9	12.5	7.9
Gujarat	3.8	2.1	3.4	3.9	2.3	3.6	3.8	2.2	3.5
Haryana	13.4	10.5	13.0	11.0	10.0	10.8	12.6	10.3	12.2
Himachal Pradesh	10.6	6.7	8.9	10.6	10.1	10.5	10.6	6.9	9.0
Jammu & Kashmir	5.3	7.7	6.0	6.4	33.3	11.9	5.6	11.6	7.2
Jharkhand	8.3	1.8	7.0	11.1	10.0	10.9	8.9	3.2	7.9
Karnataka	5.9	3.0	5.2	5.6	7.2	5.9	5.8	4.4	5.4
Kerala	8.0	19.0	11.6	7.9	20.9	12.1	8.0	19.8	11.8
Madhya Pradesh	8.0	7.8	8.0	11.0	7.6	10.4	8.8	7.8	8.6
Maharashtra	9.0	9.5	9.2	7.7	14.4	9.2	8.5	11.1	9.2
Manipur	7.4	16.0	9.6	9.8	7.3	9.1	8.1	13.3	9.5
Meghalaya	2.1	2.2	2.2	4.6	13.1	7.4	2.5	3.4	2.8
Mizoram	4.1	8.0	5.2	8.1	12.5	9.6	5.8	10.3	7.1
Nagaland	14.4	21.2	16.1	14.9	41.0	20.2	14.6	25.6	17.2
Odisha	12.1	7.6	11.3	12.7	23.5	14.9	12.2	10.3	11.8
Punjab	8.7	11.8	9.3	7.3	13.6	8.4	8.1	12.5	8.9
Rajasthan	10.4	2.9	8.3	10.4	17.5	11.6	10.4	5.2	9.1
Sikkim	3.7	2.0	3.0	3.9	6.5	4.6	3.7	2.9	3.4
Tamilnadu	10.6	10.5	10.5	8.2	11.4	9.2	9.5	10.8	9.9
Telangana	9.7	8.4	9.2	9.6	20.3	12.2	9.6	11.6	10.3
Tripura	5.9	33.7	10.4	8.3	31.0	13.4	6.3	33.0	11.0
Uttarakhand	7.8	13.1	9.0	12.2	34.1	15.7	9.1	17.5	10.9
Uttar Pradesh	8.7	3.3	7.9	12.7	8.4	12.2	9.7	4.3	9.0
West Bengal	7.4	6.7	7.3	7.0	4.9	6.5	7.3	6.0	7.0
Andaman & N. Island	8.2	34.7	15.7	8.1	38.5	15.5	8.1	36.2	15.6
Chandigarh	0.0	11.3	1.7	7.9	8.4	8.0	7.5	8.5	7.7
Dadra & Nagar Haveli	16.2	0.0	13.0	1.3	6.2	1.9	7.8	2.3	7.0
Daman & Diu	2.2	0.0	2.0	0.0	0.0	0.0	0.4	0.0	0.3
Lakshadweep	39.3	48.2	40.4	21.8	48.7	28.6	27.0	48.6	31.7
Puduchery	15.9	21.2	17.7	9.1	7.5	8.6	11.7	13.8	12.4
All India	**8.6**	**7.3**	**8.3**	**8.8**	**12.1**	**9.5**	**8.7**	**8.7**	**8.7**

Table (36): Unemployment Rate (UR) (in per cent) according to current weekly status for each State/UT

age group: all ages (0+)

State/UT	rural			urban			rural + urban		
	male	female	person	male	female	person	male	female	person
(1)	(2)	(3)	(4)	(5)	(6)	(7)	(8)	(9)	(10)
Andhra Pradesh	8.8	10.5	9.4	7.9	13.7	9.4	8.5	11.3	9.4
Arunachal Pradesh	5.9	14.0	7.3	7.3	29.4	11.1	6.2	16.5	7.9
Assam	6.3	7.0	6.4	10.1	18.8	11.4	6.7	8.5	6.9
Bihar	11.0	3.5	10.7	11.2	13.1	11.4	11.0	5.1	10.7
Chhattisgarh	7.6	2.1	5.9	8.5	11.1	9.2	7.8	3.5	6.5
Delhi	1.3	0.0	1.1	11.9	10.6	11.7	11.5	10.2	11.3
Goa	2.9	16.8	7.2	7.4	10.2	8.3	5.9	12.5	7.9
Gujarat	4.0	2.1	3.6	3.9	2.3	3.6	3.9	2.2	3.6
Haryana	13.4	10.5	13.0	11.1	10.0	10.9	12.6	10.3	12.3
Himachal Pradesh	10.6	6.7	8.9	10.5	10.1	10.4	10.6	6.9	9.0
Jammu & Kashmir	5.3	7.6	6.0	6.4	33.3	11.9	5.6	11.5	7.2
Jharkhand	8.5	2.0	7.2	11.2	9.9	11.0	9.1	3.3	8.0
Karnataka	5.9	3.0	5.2	5.7	7.2	6.0	5.8	4.4	5.5
Kerala	8.0	19.0	11.6	7.9	20.9	12.1	8.0	19.8	11.8
Madhya Pradesh	8.2	8.1	8.2	11.1	7.7	10.5	8.9	8.1	8.7
Maharashtra	9.0	9.5	9.2	7.7	14.4	9.2	8.5	11.1	9.2
Manipur	7.7	16.0	9.8	9.7	7.6	9.1	8.3	13.4	9.6
Meghalaya	2.1	2.2	2.1	4.6	13.1	7.4	2.5	3.4	2.8
Mizoram	4.1	8.0	5.2	8.1	12.5	9.6	5.8	10.3	7.1
Nagaland	14.4	21.2	16.1	15.1	42.0	20.6	14.6	25.9	17.3
Odisha	12.2	7.6	11.3	12.6	23.4	14.9	12.3	10.3	11.9
Punjab	8.7	11.8	9.3	7.4	13.6	8.5	8.2	12.5	9.0
Rajasthan	10.4	2.9	8.3	10.4	17.4	11.6	10.4	5.2	9.1
Sikkim	3.6	2.0	3.0	3.9	6.5	4.6	3.7	2.9	3.4
Tamilnadu	10.5	10.5	10.5	8.2	11.5	9.2	9.5	10.9	9.9
Telangana	10.0	8.4	9.3	9.6	20.3	12.2	9.8	11.6	10.4
Tripura	5.9	33.7	10.4	8.7	31.0	13.7	6.4	33.0	11.0
Uttarakhand	7.9	13.1	9.1	12.2	33.9	15.7	9.2	17.5	10.9
Uttar Pradesh	8.7	3.3	7.9	13.0	9.9	12.7	9.8	4.6	9.1
West Bengal	7.6	6.7	7.4	7.1	4.9	6.6	7.4	6.0	7.2
Andaman & N. Island	8.2	34.7	15.7	8.1	38.5	15.5	8.1	36.2	15.6
Chandigarh	0.0	10.9	1.6	8.7	8.4	8.6	8.3	8.5	8.3
Dadra & Nagar Haveli	16.2	0.0	13.0	1.3	6.2	1.9	7.8	2.3	7.0
Daman & Diu	2.2	0.0	2.0	0.0	0.0	0.0	0.4	0.0	0.3
Lakshadweep	39.3	48.2	40.4	21.8	48.7	28.6	27.0	48.6	31.7
Puduchery	15.9	21.2	17.7	9.1	7.5	8.6	11.7	13.8	12.4
All India	**8.7**	**7.3**	**8.4**	**8.9**	**12.1**	**9.5**	**8.8**	**8.7**	**8.8**

Table (37): Percentage distribution of person working according to Current Weekly Status (CWS) by broad industry of work for each State/ UT

rural

State \ UT	male				female				person			
	primary sector (Div. 01-03 of NIC 2008)	secondary sector (Div. 05-43 of NIC 2008)	tertiary sector (Div. 45-99 of NIC 2008)	all	primary sector (Div. 01-03 of NIC 2008)	secondary sector (Div. 05-43 of NIC 2008)	tertiary sector (Div. 45-99 of NIC 2008)	all	primary sector (Div. 01-03 of NIC 2008)	secondary sector (Div. 05-43 of NIC 2008)	tertiary sector (Div. 45-99 of NIC 2008)	all
(1)	(2)	(3)	(4)	(5)	(6)	(7)	(8)	(9)	(10)	(11)	(12)	(13)
Andhra Pradesh	46.2	25.4	28.4	100.0	63.6	20.6	15.8	100.0	52.5	23.6	23.9	100.0
Arunachal Pradesh	51.2	4.9	43.9	100.0	69.6	8.6	21.8	100.0	54.0	5.5	40.5	100.0
Assam	41.9	25.2	32.8	100.0	48.3	18.2	33.5	100.0	42.7	24.4	32.9	100.0
Bihar	51.9	23.2	24.9	100.0	72.4	5.4	22.2	100.0	52.8	22.4	24.7	100.0
Chhattisgarh	63.7	18.8	17.5	100.0	75.6	14.4	9.9	100.0	67.5	17.4	15.1	100.0
Delhi	3.2	41.5	55.2	100.0	1.2	1.2	97.6	100.0	2.9	35.3	61.8	100.0
Goa	9.7	27.8	62.4	100.0	14.0	14.5	71.6	100.0	10.9	24.2	64.9	100.0
Gujarat	63.0	18.2	18.8	100.0	79.8	9.7	10.5	100.0	66.7	16.4	17.0	100.0
Haryana	34.9	31.4	33.8	100.0	60.6	13.0	26.4	100.0	38.6	28.7	32.7	100.0
Himachal Pradesh	38.9	29.6	31.6	100.0	84.0	4.7	11.3	100.0	58.7	18.6	22.7	100.0
Jammu & Kashmir	23.2	36.0	40.8	100.0	77.0	10.7	12.3	100.0	38.1	29.0	32.9	100.0
Jharkhand	42.2	37.9	19.9	100.0	62.2	19.2	18.6	100.0	46.4	34.0	19.6	100.0
Karnataka	57.8	17.2	25.0	100.0	72.0	12.3	15.7	100.0	61.4	16.0	22.6	100.0
Kerala	27.8	31.6	40.6	100.0	26.2	28.8	45.0	100.0	27.3	30.7	41.9	100.0
Madhya Pradesh	66.6	19.4	14.0	100.0	77.1	12.8	10.1	100.0	69.1	17.8	13.1	100.0
Maharashtra	62.9	14.1	23.0	100.0	81.0	5.7	13.3	100.0	68.4	11.6	20.1	100.0
Manipur	39.1	17.2	43.7	100.0	26.2	29.2	44.6	100.0	36.0	20.1	44.0	100.0
Meghalaya	53.0	20.8	26.2	100.0	61.7	8.0	30.3	100.0	56.5	15.6	27.9	100.0
Mizoram	65.9	11.7	22.4	100.0	70.3	2.2	27.5	100.0	67.0	9.2	23.7	100.0
Nagaland	41.8	16.3	42.0	100.0	64.5	1.8	33.7	100.0	47.2	12.8	40.0	100.0
Odisha	43.3	32.1	24.6	100.0	50.4	28.7	20.9	100.0	44.7	31.4	23.9	100.0
Punjab	38.6	32.5	28.9	100.0	38.9	23.6	37.6	100.0	38.7	30.9	30.5	100.0
Rajasthan	53.6	23.6	22.8	100.0	78.9	13.0	8.2	100.0	61.0	20.5	18.5	100.0
Sikkim	45.0	17.0	38.0	100.0	68.4	5.0	26.6	100.0	54.0	12.4	33.6	100.0
Tamilnadu	37.4	31.3	31.2	100.0	48.4	35.6	16.0	100.0	41.6	32.9	25.5	100.0
Telangana	61.9	17.7	20.4	100.0	65.5	23.4	11.2	100.0	63.3	20.0	16.7	100.0
Tripura	35.9	19.6	44.6	100.0	41.1	8.7	50.2	100.0	36.5	18.2	45.2	100.0
Uttarakhand	36.4	27.8	35.8	100.0	76.4	5.6	18.0	100.0	45.3	22.9	31.9	100.0
Uttar Pradesh	59.0	22.8	18.2	100.0	75.8	11.3	12.9	100.0	61.5	21.1	17.4	100.0
West Bengal	48.8	25.6	25.6	100.0	37.2	38.0	24.8	100.0	46.7	27.8	25.5	100.0
Andaman & N. Island	22.3	31.4	46.3	100.0	7.2	20.5	72.4	100.0	19.0	29.0	52.0	100.0
Chandigarh	5.7	23.5	70.8	100.0	0.0	13.6	86.4	100.0	4.9	22.1	72.9	100.0
Dadra & Nagar Haveli	9.3	74.4	16.3	100.0	34.5	48.5	17.0	100.0	15.1	68.4	16.5	100.0
Daman & Diu	26.5	22.2	51.4	100.0	11.3	26.8	61.8	100.0	25.0	22.6	52.4	100.0
Lakshadweep	30.4	22.4	47.2	100.0	0.0	0.0	100.0	100.0	27.1	20.0	52.9	100.0
Puduchery	12.9	47.4	39.8	100.0	33.8	51.8	14.4	100.0	19.9	48.9	31.3	100.0
All India	**52.4**	**23.6**	**24.0**	**100.0**	**66.1**	**17.6**	**16.3**	**100.0**	**55.6**	**22.2**	**22.2**	**100.0**

Table (37): Percentage distribution of person working according to Current Weekly Status (CWS) by broad industry of work for each State/ UT

urban

State \ UT	male				female				person			
	primary sector (Div. 01-03 of NIC 2008)	secondary sector (Div. 05-43 of NIC 2008)	tertiary sector (Div. 45-99 of NIC 2008)	all	primary sector (Div. 01-03 of NIC 2008)	secondary sector (Div. 05-43 of NIC 2008)	tertiary sector (Div. 45-99 of NIC 2008)	all	primary sector (Div. 01-03 of NIC 2008)	secondary sector (Div. 05-43 of NIC 2008)	tertiary sector (Div. 45-99 of NIC 2008)	all
(1)	(2)	(3)	(4)	(5)	(6)	(7)	(8)	(9)	(10)	(11)	(12)	(13)
Andhra Pradesh	4.7	33.7	61.6	100.0	4.8	31.0	64.2	100.0	4.7	33.0	62.3	100.0
Arunachal Pradesh	6.2	15.5	78.3	100.0	8.6	5.5	86.0	100.0	6.5	14.1	79.4	100.0
Assam	6.1	24.5	69.4	100.0	2.2	8.3	89.5	100.0	5.5	22.3	72.1	100.0
Bihar	8.0	24.5	67.5	100.0	10.3	8.0	81.7	100.0	8.2	23.2	68.6	100.0
Chhattisgarh	7.8	33.3	58.9	100.0	14.2	17.9	67.9	100.0	9.4	29.4	61.2	100.0
Delhi	0.3	31.8	67.9	100.0	0.0	19.0	81.0	100.0	0.2	29.6	70.1	100.0
Goa	3.8	33.8	62.4	100.0	7.3	11.8	80.9	100.0	4.9	27.4	67.8	100.0
Gujarat	3.9	46.7	49.4	100.0	10.2	38.9	50.9	100.0	4.9	45.4	49.7	100.0
Haryana	5.1	42.3	52.7	100.0	5.0	22.0	73.0	100.0	5.1	38.6	56.3	100.0
Himachal Pradesh	3.5	38.8	57.8	100.0	22.1	26.3	51.6	100.0	7.9	35.8	56.3	100.0
Jammu & Kashmir	3.6	27.9	68.6	100.0	16.4	22.7	60.9	100.0	5.6	27.1	67.4	100.0
Jharkhand	3.0	39.8	57.2	100.0	6.7	23.1	70.1	100.0	3.5	37.3	59.1	100.0
Karnataka	4.0	30.5	65.5	100.0	4.8	29.5	65.7	100.0	4.2	30.3	65.5	100.0
Kerala	10.3	34.8	55.0	100.0	8.7	23.8	67.5	100.0	9.8	31.6	58.6	100.0
Madhya Pradesh	7.9	29.5	62.6	100.0	12.2	27.4	60.4	100.0	8.6	29.2	62.2	100.0
Maharashtra	3.0	32.4	64.6	100.0	4.9	21.7	73.4	100.0	3.4	30.2	66.4	100.0
Manipur	13.4	22.5	64.1	100.0	4.3	26.8	68.9	100.0	10.7	23.7	65.5	100.0
Meghalaya	4.7	21.2	74.1	100.0	9.9	3.3	86.8	100.0	6.3	15.6	78.1	100.0
Mizoram	12.0	22.5	65.5	100.0	6.0	9.3	84.7	100.0	10.0	18.2	71.7	100.0
Nagaland	5.3	13.4	81.3	100.0	5.7	2.8	91.5	100.0	5.3	11.9	82.8	100.0
Odisha	5.5	31.3	63.2	100.0	4.5	30.7	64.8	100.0	5.3	31.2	63.5	100.0
Punjab	3.5	42.6	53.9	100.0	3.1	30.3	66.6	100.0	3.4	40.5	56.1	100.0
Rajasthan	6.0	33.2	60.8	100.0	21.3	21.9	56.8	100.0	8.4	31.5	60.2	100.0
Sikkim	0.0	19.9	80.1	100.0	4.9	11.3	83.8	100.0	1.3	17.7	81.1	100.0
Tamilnadu	5.0	36.9	58.1	100.0	8.1	33.3	58.6	100.0	5.8	35.9	58.2	100.0
Telangana	2.8	30.7	66.5	100.0	3.0	33.3	63.7	100.0	2.8	31.3	65.9	100.0
Tripura	5.4	24.2	70.4	100.0	2.8	18.9	78.3	100.0	4.9	23.2	71.9	100.0
Uttarakhand	3.8	38.0	58.2	100.0	3.6	20.6	75.9	100.0	3.8	35.7	60.5	100.0
Uttar Pradesh	7.0	34.5	58.5	100.0	11.6	26.0	62.4	100.0	7.6	33.5	58.9	100.0
West Bengal	3.2	37.0	59.8	100.0	1.1	35.6	63.2	100.0	2.7	36.7	60.6	100.0
Andaman & N. Island	3.1	22.4	74.5	100.0	3.0	5.5	91.6	100.0	3.1	19.4	77.6	100.0
Chandigarh	1.1	19.1	79.8	100.0	0.0	3.2	96.8	100.0	0.9	15.5	83.6	100.0
Dadra & Nagar Haveli	0.3	80.6	19.1	100.0	0.7	71.5	27.9	100.0	0.4	79.7	20.0	100.0
Daman & Diu	0.0	72.9	27.1	100.0	0.0	79.7	20.3	100.0	0.0	74.0	26.0	100.0
Lakshadweep	33.6	26.2	40.2	100.0	9.9	13.9	76.2	100.0	29.2	24.0	46.8	100.0
Puduchery	10.6	28.5	61.0	100.0	3.5	28.6	67.8	100.0	8.6	28.5	62.9	100.0
All India	**4.7**	**34.8**	**60.4**	**100.0**	**6.7**	**28.2**	**65.1**	**100.0**	**5.1**	**33.5**	**61.4**	**100.0**

Table (37): Percentage distribution of person working according to Current Weekly Status (CWS) by broad industry of work for each State/ UT

rural+urban

State \ UT	male				female				person			
	primary sector (Div. 01-03 of NIC 2008)	secondary sector (Div. 05-43 of NIC 2008)	tertiary sector (Div. 45-99 of NIC 2008)	all	primary sector (Div. 01-03 of NIC 2008)	secondary sector (Div. 05-43 of NIC 2008)	tertiary sector (Div. 45-99 of NIC 2008)	all	primary sector (Div. 01-03 of NIC 2008)	secondary sector (Div. 05-43 of NIC 2008)	tertiary sector (Div. 45-99 of NIC 2008)	all
(1)	(2)	(3)	(4)	(5)	(6)	(7)	(8)	(9)	(10)	(11)	(12)	(13)
Andhra Pradesh	32.5	28.1	39.4	100.0	49.8	23.0	27.2	100.0	38.1	26.4	35.4	100.0
Arunachal Pradesh	44.3	6.5	49.2	100.0	61.4	8.2	30.4	100.0	46.9	6.8	46.3	100.0
Assam	38.4	25.2	36.4	100.0	43.4	17.2	39.5	100.0	39.0	24.2	36.8	100.0
Bihar	47.9	23.3	28.8	100.0	62.8	5.8	31.4	100.0	48.6	22.5	28.9	100.0
Chhattisgarh	52.8	21.6	25.6	100.0	66.5	14.9	18.6	100.0	57.1	19.5	23.4	100.0
Delhi	0.4	32.2	67.4	100.0	0.0	18.4	81.6	100.0	0.4	29.8	69.8	100.0
Goa	5.9	31.7	62.4	100.0	9.5	12.7	77.8	100.0	6.9	26.3	66.8	100.0
Gujarat	37.8	30.3	31.8	100.0	55.7	19.8	24.5	100.0	41.4	28.3	30.4	100.0
Haryana	24.6	35.1	40.3	100.0	38.1	16.6	45.3	100.0	26.7	32.2	41.1	100.0
Himachal Pradesh	34.9	30.6	34.5	100.0	81.1	5.7	13.2	100.0	54.4	20.1	25.5	100.0
Jammu & Kashmir	19.0	34.3	46.7	100.0	70.0	12.1	17.9	100.0	32.0	28.6	39.4	100.0
Jharkhand	33.8	38.3	27.9	100.0	53.7	19.8	26.5	100.0	37.7	34.7	27.6	100.0
Karnataka	37.1	22.3	40.6	100.0	51.2	17.6	31.2	100.0	40.4	21.2	38.4	100.0
Kerala	19.7	33.0	47.2	100.0	18.3	26.5	55.2	100.0	19.3	31.1	49.5	100.0
Madhya Pradesh	52.1	21.9	26.0	100.0	65.3	15.4	19.2	100.0	55.0	20.5	24.5	100.0
Maharashtra	37.8	21.8	40.4	100.0	57.9	10.5	31.6	100.0	43.1	18.8	38.1	100.0
Manipur	32.0	18.6	49.4	100.0	18.9	28.4	52.7	100.0	28.6	21.1	50.2	100.0
Meghalaya	46.2	20.9	32.9	100.0	56.7	7.6	35.7	100.0	50.4	15.6	34.0	100.0
Mizoram	43.5	16.2	40.3	100.0	38.7	5.7	55.6	100.0	42.1	13.2	44.7	100.0
Nagaland	31.7	15.5	52.8	100.0	54.3	1.9	43.8	100.0	36.6	12.6	50.8	100.0
Odisha	37.4	32.0	30.6	100.0	43.8	29.0	27.3	100.0	38.7	31.4	29.9	100.0
Punjab	24.3	36.6	39.1	100.0	25.0	26.2	48.8	100.0	24.4	34.8	40.8	100.0
Rajasthan	41.0	26.1	32.8	100.0	70.9	14.2	14.8	100.0	48.8	23.0	28.2	100.0
Sikkim	31.4	17.9	50.7	100.0	56.2	6.2	37.6	100.0	40.1	13.8	46.1	100.0
Tamilnadu	21.9	34.0	44.1	100.0	33.4	34.7	31.9	100.0	25.8	34.2	40.0	100.0
Telangana	36.2	23.4	40.4	100.0	50.2	25.8	24.0	100.0	40.9	24.2	34.9	100.0
Tripura	30.8	20.3	48.9	100.0	31.8	11.2	57.1	100.0	30.9	19.1	50.0	100.0
Uttarakhand	27.1	30.7	42.2	100.0	64.0	8.2	27.8	100.0	34.3	26.3	39.4	100.0
Uttar Pradesh	46.4	25.6	28.0	100.0	63.8	14.0	22.2	100.0	48.9	24.0	27.1	100.0
West Bengal	34.6	29.1	36.2	100.0	22.8	37.1	40.1	100.0	32.3	30.7	37.0	100.0
Andaman & N. Island	13.8	27.4	58.8	100.0	5.6	14.8	79.6	100.0	12.1	24.9	63.0	100.0
Chandigarh	1.3	19.3	79.4	100.0	0.0	3.5	96.5	100.0	1.0	15.8	83.1	100.0
Dadra & Nagar Haveli	3.9	78.1	18.0	100.0	22.2	56.8	21.0	100.0	6.7	74.8	18.5	100.0
Daman & Diu	4.3	64.6	31.1	100.0	1.1	74.6	24.3	100.0	3.9	66.1	30.1	100.0
Lakshadweep	32.8	25.3	42.0	100.0	8.4	11.8	79.8	100.0	28.7	23.1	48.2	100.0
Puduchery	11.4	35.4	53.2	100.0	16.3	38.5	45.2	100.0	12.9	36.3	50.7	100.0
All India	**37.4**	**27.1**	**35.4**	**100.0**	**49.7**	**20.5**	**29.8**	**100.0**	**40.2**	**25.7**	**34.2**	**100.0**

Note:

1. primary sector: division 01 to 03 of NIC 2008 , 2. secondary sector: division 05 to 43 of NIC 2008 , 3. tertiary sector: division 45 to 99 of NIC 2008

Table (38): Percentage distribution of person working according to Current Weekly Status (CWS) by broad status in employment for each State/ UT

rural **male**

State \ UT	self-employed			regular wage/ salary	casual labour	all
	own account worker, employer	helper in household enterprise	all self employed*			
(1)	(2)	(3)	(4)	(5)	(6)	(7)
Andhra Pradesh	38.9	4.5	46.0	19.2	34.8	100.0
Arunachal Pradesh	63.5	8.5	72.0	23.4	4.6	100.0
Assam	51.9	5.1	57.2	23.9	19.0	100.0
Bihar	53.0	5.2	58.2	8.0	33.8	100.0
Chhattisgarh	52.0	14.4	69.0	12.9	18.2	100.0
Delhi	33.5	8.2	41.8	58.2	0.1	100.0
Goa	33.9	2.5	39.2	54.5	6.3	100.0
Gujarat	47.6	13.6	61.4	17.2	21.4	100.0
Haryana	40.3	5.5	46.7	29.0	24.3	100.0
Himachal Pradesh	45.8	9.2	56.0	26.2	17.8	100.0
Jammu & Kashmir	45.1	4.3	51.0	29.8	19.2	100.0
Jharkhand	48.5	5.6	56.1	10.8	33.1	100.0
Karnataka	47.3	9.7	57.1	14.3	28.7	100.0
Kerala	38.3	1.3	42.3	22.2	35.5	100.0
Madhya Pradesh	45.1	13.8	60.2	9.0	30.8	100.0
Maharashtra	44.9	11.0	56.6	15.4	28.1	100.0
Manipur	50.5	8.9	59.8	29.7	10.5	100.0
Meghalaya	47.8	12.5	60.2	16.4	23.4	100.0
Mizoram	65.7	13.6	79.3	13.6	7.2	100.0
Nagaland	60.0	1.2	61.1	36.7	2.1	100.0
Odisha	49.1	6.1	57.6	12.1	30.3	100.0
Punjab	36.5	7.3	44.8	24.0	31.1	100.0
Rajasthan	54.1	11.9	67.1	14.7	18.2	100.0
Sikkim	57.6	6.7	64.3	29.2	6.5	100.0
Tamilnadu	33.4	2.8	38.9	27.7	33.3	100.0
Telangana	55.8	4.5	60.7	14.0	25.3	100.0
Tripura	58.8	2.7	62.0	16.5	21.5	100.0
Uttarakhand	50.6	5.6	56.5	26.4	17.0	100.0
Uttar Pradesh	54.7	12.3	68.9	9.3	21.8	100.0
West Bengal	41.3	5.3	49.5	12.8	37.7	100.0
Andaman & N. Island	34.7	3.8	38.5	48.7	12.8	100.0
Chandigarh	23.8	2.9	26.7	59.3	14.0	100.0
Dadra & Nagar Haveli	17.5	0.2	18.4	75.1	6.5	100.0
Daman & Diu	41.9	1.3	43.2	55.6	1.3	100.0
Lakshadweep	0.2	0.0	0.2	40.9	58.9	100.0
Puduchery	15.2	2.5	20.0	53.5	26.5	100.0
All India	**47.7**	**8.6**	**57.7**	**14.8**	**27.5**	**100.0**

Note: * : self-employed workers who had work in household enterprise but did not work due to sickness or other reasons are also included in this column. These self-employed workers are not included in columns 4 and 5

Table (38): Percentage distribution of person working according to Current Weekly Status (CWS) by broad status in employment for each State/ UT

rural **female**

State \ UT	self-employed			regular wage/ salary	casual labour	all
	own account worker, employer	helper in household enterprise	all self employed*			
(1)	(2)	(3)	(4)	(5)	(6)	(7)
Andhra Pradesh	17.5	23.2	42.6	8.7	48.7	100.0
Arunachal Pradesh	31.7	52.3	84.0	14.8	1.2	100.0
Assam	14.9	5.4	20.3	60.8	18.9	100.0
Bihar	33.8	6.4	40.1	18.4	41.5	100.0
Chhattisgarh	6.4	62.9	73.6	4.3	22.1	100.0
Delhi	6.2	0.1	6.3	93.7	0.0	100.0
Goa	24.8	13.9	40.0	58.1	1.9	100.0
Gujarat	30.4	29.2	61.1	11.5	27.4	100.0
Haryana	49.9	4.8	55.2	22.4	22.3	100.0
Himachal Pradesh	46.3	38.7	86.1	9.5	4.4	100.0
Jammu & Kashmir	19.1	67.9	87.4	12.1	0.5	100.0
Jharkhand	20.8	47.8	69.4	14.5	16.2	100.0
Karnataka	16.9	27.0	43.9	13.7	42.4	100.0
Kerala	26.7	7.7	35.5	37.4	27.2	100.0
Madhya Pradesh	12.2	49.4	62.4	5.6	32.0	100.0
Maharashtra	9.7	37.9	48.5	10.6	40.9	100.0
Manipur	52.9	11.7	64.6	29.5	5.9	100.0
Meghalaya	35.9	34.7	70.6	16.0	13.3	100.0
Mizoram	32.1	57.1	89.2	10.2	0.7	100.0
Nagaland	62.2	15.0	77.2	22.8	0.0	100.0
Odisha	17.8	37.5	56.2	13.2	30.7	100.0
Punjab	37.9	14.8	53.1	32.8	14.1	100.0
Rajasthan	26.0	55.9	82.0	6.7	11.2	100.0
Sikkim	29.5	46.1	75.6	21.4	3.0	100.0
Tamilnadu	25.0	15.2	41.8	15.3	42.9	100.0
Telangana	20.7	22.1	43.3	7.0	49.6	100.0
Tripura	26.9	14.6	42.5	37.2	20.2	100.0
Uttarakhand	42.8	34.4	77.7	18.0	4.3	100.0
Uttar Pradesh	36.8	43.5	81.9	8.6	9.5	100.0
West Bengal	44.1	13.9	60.3	19.1	20.6	100.0
Andaman & N. Island	10.9	13.2	24.1	58.2	17.7	100.0
Chandigarh	12.7	0.0	12.7	77.9	9.4	100.0
Dadra & Nagar Haveli	16.0	13.9	29.9	47.5	22.6	100.0
Daman & Diu	26.7	26.5	53.2	37.5	9.3	100.0
Lakshadweep	0.0	0.0	0.0	100.0	0.0	100.0
Puduchery	21.6	1.6	23.2	40.5	36.3	100.0
All India	**23.8**	**32.9**	**57.8**	**13.1**	**29.0**	**100.0**

Note: * : self-employed workers who had work in household enterprise but did not work due to sickness or other reasons are also included in this column. These self-employed workers are not included in columns 4 and 5

Table (38): Percentage distribution of person working according to Current Weekly Status (CWS) by broad status in employment for each State/ UT

rural **person**

State \ UT	self-employed			regular wage/ salary	casual labour	all
	own account worker, employer	helper in household enterprise	all self employed*			
(1)	(2)	(3)	(4)	(5)	(6)	(7)
Andhra Pradesh	31.2	11.2	44.8	15.4	39.8	100.0
Arunachal Pradesh	58.6	15.3	73.9	22.0	4.1	100.0
Assam	47.2	5.2	52.5	28.5	19.0	100.0
Bihar	52.1	5.3	57.4	8.5	34.2	100.0
Chhattisgarh	37.3	30.0	70.5	10.1	19.4	100.0
Delhi	29.3	7.0	36.3	63.7	0.1	100.0
Goa	31.4	5.7	39.4	55.5	5.1	100.0
Gujarat	43.8	17.0	61.3	16.0	22.7	100.0
Haryana	41.7	5.4	48.0	28.0	24.0	100.0
Himachal Pradesh	46.0	22.2	69.2	18.9	11.9	100.0
Jammu & Kashmir	37.9	21.9	61.0	24.9	14.0	100.0
Jharkhand	42.7	14.4	58.9	11.6	29.5	100.0
Karnataka	39.5	14.1	53.7	14.1	32.2	100.0
Kerala	34.9	3.2	40.3	26.7	33.0	100.0
Madhya Pradesh	37.3	22.2	60.8	8.2	31.1	100.0
Maharashtra	34.3	19.1	54.1	13.9	31.9	100.0
Manipur	51.1	9.6	60.9	29.7	9.4	100.0
Meghalaya	42.9	21.6	64.5	16.2	19.3	100.0
Mizoram	57.0	24.8	81.8	12.7	5.5	100.0
Nagaland	60.5	4.5	65.0	33.4	1.6	100.0
Odisha	42.8	12.5	57.3	12.3	30.4	100.0
Punjab	36.7	8.7	46.3	25.6	28.0	100.0
Rajasthan	45.9	24.7	71.4	12.4	16.2	100.0
Sikkim	46.8	21.8	68.6	26.2	5.2	100.0
Tamilnadu	30.2	7.5	40.0	23.0	37.0	100.0
Telangana	41.6	11.6	53.7	11.2	35.1	100.0
Tripura	54.9	4.1	59.7	19.0	21.4	100.0
Uttarakhand	48.9	12.0	61.2	24.6	14.2	100.0
Uttar Pradesh	52.0	17.1	70.9	9.2	19.9	100.0
West Bengal	41.8	6.8	51.4	13.9	34.7	100.0
Andaman & N. Island	29.5	5.9	35.3	50.8	13.9	100.0
Chandigarh	22.3	2.5	24.8	61.8	13.4	100.0
Dadra & Nagar Haveli	17.2	3.4	21.0	68.8	10.2	100.0
Daman & Diu	40.4	3.7	44.1	53.9	2.0	100.0
Lakshadweep	0.2	0.0	0.2	47.3	52.6	100.0
Puduchery	17.4	2.2	21.1	49.1	29.8	100.0
All India	**42.2**	**14.2**	**57.7**	**14.4**	**27.9**	**100.0**

Note: * : self-employed workers who had work in household enterprise but did not work due to sickness or other reasons are also included in this column. These self-employed workers are not included in columns 4 and 5

Table (38): Percentage distribution of person working according to Current Weekly Status (CWS) by broad status in employment for each State/ UT

urban **male**

State \ UT	self-employed			regular wage/ salary	casual labour	all
	own account worker, employer	helper in household enterprise	all self employed*			
(1)	(2)	(3)	(4)	(5)	(6)	(7)
Andhra Pradesh	32.2	2.4	37.2	46.0	16.8	100.0
Arunachal Pradesh	40.0	1.3	41.3	53.1	5.7	100.0
Assam	45.1	4.7	49.9	40.5	9.7	100.0
Bihar	47.3	4.2	51.5	29.8	18.6	100.0
Chhattisgarh	29.0	6.3	37.9	49.0	13.0	100.0
Delhi	35.8	3.6	39.5	56.2	4.3	100.0
Goa	39.5	3.5	44.0	52.3	3.7	100.0
Gujarat	34.5	5.7	40.5	54.6	4.9	100.0
Haryana	34.0	4.8	39.8	51.4	8.8	100.0
Himachal Pradesh	26.6	5.5	34.5	59.6	5.8	100.0
Jammu & Kashmir	43.5	4.4	48.8	43.0	8.2	100.0
Jharkhand	34.3	3.7	38.6	44.2	17.3	100.0
Karnataka	31.2	3.0	34.4	49.8	15.9	100.0
Kerala	34.4	0.9	39.0	32.9	28.1	100.0
Madhya Pradesh	37.2	6.3	45.0	40.4	14.6	100.0
Maharashtra	29.5	3.8	33.5	56.8	9.7	100.0
Manipur	48.4	1.8	50.2	39.7	10.2	100.0
Meghalaya	25.5	4.3	29.8	49.0	21.2	100.0
Mizoram	35.8	3.1	38.9	47.3	13.7	100.0
Nagaland	36.0	1.0	37.0	55.3	7.8	100.0
Odisha	35.6	3.7	41.2	48.0	10.8	100.0
Punjab	32.8	6.3	40.5	49.5	10.1	100.0
Rajasthan	38.9	6.4	46.1	44.3	9.6	100.0
Sikkim	34.2	3.3	37.5	56.4	6.1	100.0
Tamilnadu	25.0	1.7	28.0	50.4	21.6	100.0
Telangana	27.9	1.9	30.3	54.8	14.8	100.0
Tripura	44.0	1.0	45.4	35.2	19.4	100.0
Uttarakhand	40.1	3.3	43.9	47.6	8.4	100.0
Uttar Pradesh	39.2	6.5	47.2	41.5	11.3	100.0
West Bengal	36.9	3.2	41.6	41.5	16.8	100.0
Andaman & N. Island	23.1	3.2	27.7	62.8	9.5	100.0
Chandigarh	20.6	2.5	23.4	73.3	3.3	100.0
Dadra & Nagar Haveli	13.6	0.4	14.0	85.9	0.1	100.0
Daman & Diu	22.2	2.0	24.2	75.8	0.0	100.0
Lakshadweep	18.4	0.0	19.0	40.3	40.7	100.0
Puduchery	28.1	1.5	33.2	52.5	14.3	100.0
All India	**33.8**	**4.1**	**39.0**	**47.9**	**13.1**	**100.0**

Note: * : self-employed workers who had work in household enterprise but did not work due to sickness or other reasons are also included in this column. These self-employed workers are not included in columns 4 and 5

Table (38): Percentage distribution of person working according to Current Weekly Status (CWS) by broad status in employment for each State/ UT

urban **female**

State \ UT	self-employed			regular wage/ salary	casual labour	all
	own account worker, employer	helper in household enterprise	all self employed*			
(1)	(2)	(3)	(4)	(5)	(6)	(7)
Andhra Pradesh	21.5	14.4	37.5	51.6	10.9	100.0
Arunachal Pradesh	15.3	6.2	21.6	77.2	1.2	100.0
Assam	17.1	1.7	18.8	73.6	7.5	100.0
Bihar	36.9	5.1	41.9	57.1	1.0	100.0
Chhattisgarh	15.7	15.1	31.8	57.4	10.9	100.0
Delhi	21.2	4.8	26.0	73.3	0.7	100.0
Goa	21.6	11.2	36.8	49.7	13.6	100.0
Gujarat	28.9	10.6	39.8	49.4	10.7	100.0
Haryana	18.1	6.0	24.1	73.3	2.6	100.0
Himachal Pradesh	23.3	14.7	39.9	51.6	8.5	100.0
Jammu & Kashmir	22.1	15.3	38.0	59.4	2.6	100.0
Jharkhand	18.8	8.3	28.3	47.7	24.0	100.0
Karnataka	21.4	6.1	27.6	62.3	10.1	100.0
Kerala	20.2	7.2	30.5	57.3	12.2	100.0
Madhya Pradesh	27.8	11.0	39.7	45.9	14.4	100.0
Maharashtra	18.1	6.1	24.2	67.4	8.4	100.0
Manipur	44.9	7.8	52.8	44.5	2.7	100.0
Meghalaya	23.6	7.8	31.4	63.1	5.5	100.0
Mizoram	37.7	17.8	55.5	42.8	1.7	100.0
Nagaland	36.3	1.7	38.0	62.0	0.0	100.0
Odisha	17.0	5.7	24.8	55.4	19.8	100.0
Punjab	17.0	5.8	23.7	68.1	8.2	100.0
Rajasthan	27.8	18.3	46.2	48.5	5.3	100.0
Sikkim	24.7	14.6	39.3	60.6	0.1	100.0
Tamilnadu	18.2	7.9	27.8	58.3	13.9	100.0
Telangana	25.9	6.7	32.9	55.7	11.4	100.0
Tripura	18.9	0.7	20.5	61.5	18.0	100.0
Uttarakhand	27.2	10.1	38.6	59.6	1.8	100.0
Uttar Pradesh	23.5	14.3	38.3	55.4	6.3	100.0
West Bengal	38.4	10.4	50.9	44.9	4.2	100.0
Andaman & N. Island	18.3	9.8	29.1	70.9	0.0	100.0
Chandigarh	3.5	3.0	6.5	93.4	0.1	100.0
Dadra & Nagar Haveli	1.6	1.0	2.6	97.4	0.0	100.0
Daman & Diu	33.9	13.1	47.0	53.0	0.0	100.0
Lakshadweep	0.0	0.0	0.0	100.0	0.0	100.0
Puduchery	16.4	9.7	28.8	64.8	6.4	100.0
All India	**23.3**	**9.0**	**33.4**	**57.3**	**9.3**	**100.0**

Note: * : self-employed workers who had work in household enterprise but did not work due to sickness or other reasons are also included in this column. These self-employed workers are not included in columns 4 and 5

Table (38): Percentage distribution of person working according to Current Weekly Status (CWS) by broad status in employment for each State/ UT

urban **person**

State \ UT	self-employed			regular wage/ salary	casual labour	all
	own account worker, employer	helper in household enterprise	all self employed*			
(1)	(2)	(3)	(4)	(5)	(6)	(7)
Andhra Pradesh	29.5	5.5	37.2	47.5	15.3	100.0
Arunachal Pradesh	36.6	1.9	38.6	56.3	5.1	100.0
Assam	41.3	4.3	45.6	45.0	9.4	100.0
Bihar	46.5	4.3	50.8	32.0	17.2	100.0
Chhattisgarh	25.6	8.6	36.4	51.2	12.5	100.0
Delhi	33.3	3.8	37.2	59.1	3.7	100.0
Goa	34.3	5.7	41.9	51.5	6.5	100.0
Gujarat	33.5	6.5	40.4	53.8	5.9	100.0
Haryana	31.1	5.0	37.0	55.4	7.7	100.0
Himachal Pradesh	25.8	7.7	35.8	57.7	6.5	100.0
Jammu & Kashmir	40.2	6.1	47.1	45.6	7.3	100.0
Jharkhand	32.0	4.4	37.0	44.7	18.3	100.0
Karnataka	29.3	3.6	33.0	52.2	14.7	100.0
Kerala	30.3	2.7	36.5	39.9	23.6	100.0
Madhya Pradesh	35.6	7.1	44.1	41.4	14.6	100.0
Maharashtra	27.1	4.2	31.6	59.0	9.5	100.0
Manipur	47.4	3.6	50.9	41.1	8.0	100.0
Meghalaya	24.9	5.4	30.3	53.4	16.3	100.0
Mizoram	36.4	7.9	44.3	45.9	9.8	100.0
Nagaland	36.0	1.1	37.1	56.3	6.6	100.0
Odisha	32.1	4.1	38.1	49.4	12.5	100.0
Punjab	30.1	6.2	37.6	52.6	9.8	100.0
Rajasthan	37.2	8.2	46.1	45.0	8.9	100.0
Sikkim	31.8	6.2	37.9	57.5	4.6	100.0
Tamilnadu	23.0	3.5	28.0	52.6	19.4	100.0
Telangana	27.5	2.9	30.9	55.0	14.1	100.0
Tripura	39.4	1.0	40.9	39.9	19.1	100.0
Uttarakhand	38.5	4.2	43.3	49.2	7.6	100.0
Uttar Pradesh	37.4	7.4	46.2	43.1	10.8	100.0
West Bengal	37.2	5.0	43.9	42.3	13.8	100.0
Andaman & N. Island	22.3	4.4	27.9	64.3	7.8	100.0
Chandigarh	16.8	2.6	19.7	77.8	2.6	100.0
Dadra & Nagar Haveli	12.4	0.5	12.9	87.1	0.1	100.0
Daman & Diu	24.1	3.7	27.8	72.2	0.0	100.0
Lakshadweep	15.0	0.0	15.5	51.2	33.3	100.0
Puduchery	24.8	3.8	31.9	56.0	12.1	100.0
All India	**31.7**	**5.1**	**37.8**	**49.8**	**12.3**	**100.0**

Note: * : self-employed workers who had work in household enterprise but did not work due to sickness or other reasons are also included in this column. These self-employed workers are not included in columns 4 and 5

Table (38): Percentage distribution of person working according to Current Weekly Status (CWS) by broad status in employment for each State/ UT

rural+urban **male**

State \ UT	self-employed			regular wage/ salary	casual labour	all
	own account worker, employer	helper in household enterprise	all self employed*			
(1)	(2)	(3)	(4)	(5)	(6)	(7)
Andhra Pradesh	36.7	3.8	43.1	28.1	28.9	100.0
Arunachal Pradesh	59.9	7.4	67.3	27.9	4.8	100.0
Assam	51.2	5.1	56.4	25.5	18.0	100.0
Bihar	52.5	5.1	57.6	10.0	32.4	100.0
Chhattisgarh	47.5	12.8	62.9	19.9	17.2	100.0
Delhi	35.7	3.8	39.6	56.3	4.1	100.0
Goa	37.5	3.2	42.3	53.1	4.6	100.0
Gujarat	42.0	10.2	52.5	33.1	14.4	100.0
Haryana	38.1	5.3	44.3	36.7	18.9	100.0
Himachal Pradesh	43.7	8.8	53.6	29.9	16.5	100.0
Jammu & Kashmir	44.8	4.3	50.5	32.6	16.9	100.0
Jharkhand	45.5	5.2	52.4	17.9	29.7	100.0
Karnataka	41.1	7.1	48.3	27.9	23.8	100.0
Kerala	36.5	1.1	40.8	27.1	32.1	100.0
Madhya Pradesh	43.1	11.9	56.5	16.7	26.8	100.0
Maharashtra	38.5	8.0	46.9	32.7	20.4	100.0
Manipur	49.9	6.9	57.1	32.5	10.4	100.0
Meghalaya	44.6	11.3	56.0	20.9	23.1	100.0
Mizoram	53.3	9.2	62.5	27.6	9.9	100.0
Nagaland	53.4	1.1	54.5	41.8	3.7	100.0
Odisha	47.0	5.8	55.0	17.7	27.3	100.0
Punjab	35.0	6.9	43.1	34.4	22.5	100.0
Rajasthan	50.1	10.4	61.5	22.6	15.9	100.0
Sikkim	50.5	5.7	56.2	37.4	6.4	100.0
Tamilnadu	29.4	2.3	33.7	38.6	27.7	100.0
Telangana	43.7	3.3	47.5	31.7	20.7	100.0
Tripura	56.3	2.4	59.2	19.6	21.2	100.0
Uttarakhand	47.6	5.0	52.9	32.5	14.6	100.0
Uttar Pradesh	51.0	10.9	63.7	17.0	19.3	100.0
West Bengal	39.9	4.6	47.1	21.7	31.2	100.0
Andaman & N. Island	29.6	3.5	33.7	54.9	11.4	100.0
Chandigarh	20.8	2.5	23.6	72.6	3.8	100.0
Dadra & Nagar Haveli	15.1	0.3	15.7	81.7	2.6	100.0
Daman & Diu	25.4	1.9	27.3	72.5	0.2	100.0
Lakshadweep	13.9	0.0	14.4	40.4	45.2	100.0
Puduchery	23.4	1.8	28.4	52.9	18.8	100.0
All India	**43.4**	**7.2**	**51.8**	**25.2**	**23.0**	**100.0**

Note: * : self-employed workers who had work in household enterprise but did not work due to sickness or other reasons are also included in this column. These self-employed workers are not included in columns 4 and 5

Table (38): Percentage distribution of person working according to Current Weekly Status (CWS) by broad status in employment for each State/ UT

rural+urban **female**

State \ UT	self-employed			regular wage/ salary	casual labour	all
	own account worker, employer	helper in household enterprise	all self employed*			
(1)	(2)	(3)	(4)	(5)	(6)	(7)
Andhra Pradesh	18.5	21.1	41.4	18.8	39.8	100.0
Arunachal Pradesh	29.5	46.1	75.6	23.2	1.2	100.0
Assam	15.1	5.0	20.1	62.2	17.7	100.0
Bihar	34.2	6.2	40.4	24.4	35.2	100.0
Chhattisgarh	7.8	55.7	67.3	12.2	20.4	100.0
Delhi	20.6	4.6	25.3	74.0	0.7	100.0
Goa	22.6	12.1	37.9	52.5	9.7	100.0
Gujarat	29.9	22.7	53.8	24.6	21.6	100.0
Haryana	37.0	5.3	42.6	43.0	14.3	100.0
Himachal Pradesh	45.2	37.6	83.9	11.5	4.6	100.0
Jammu & Kashmir	19.4	61.9	81.7	17.6	0.7	100.0
Jharkhand	20.5	41.7	63.1	19.6	17.4	100.0
Karnataka	18.3	20.5	38.8	28.7	32.4	100.0
Kerala	23.8	7.5	33.2	46.4	20.4	100.0
Madhya Pradesh	15.0	42.5	58.3	12.9	28.8	100.0
Maharashtra	12.3	28.2	41.1	27.9	31.0	100.0
Manipur	50.2	10.4	60.6	34.5	4.9	100.0
Meghalaya	34.7	32.1	66.9	20.6	12.6	100.0
Mizoram	34.8	37.8	72.6	26.2	1.2	100.0
Nagaland	57.7	12.7	70.4	29.6	0.0	100.0
Odisha	17.6	32.9	51.6	19.3	29.1	100.0
Punjab	29.8	11.3	41.7	46.5	11.8	100.0
Rajasthan	26.2	50.7	77.1	12.5	10.4	100.0
Sikkim	28.6	40.1	68.6	28.9	2.4	100.0
Tamilnadu	22.4	12.5	36.6	31.3	32.1	100.0
Telangana	21.9	18.3	40.8	18.9	40.3	100.0
Tripura	24.9	11.2	37.2	43.2	19.7	100.0
Uttarakhand	40.1	30.2	71.1	25.1	3.8	100.0
Uttar Pradesh	34.3	38.0	73.7	17.4	8.9	100.0
West Bengal	41.8	12.5	56.5	29.4	14.1	100.0
Andaman & N. Island	13.7	11.9	26.0	63.0	11.0	100.0
Chandigarh	3.8	2.9	6.6	93.0	0.4	100.0
Dadra & Nagar Haveli	10.8	9.2	20.0	65.7	14.3	100.0
Daman & Diu	33.2	14.4	47.6	51.5	0.9	100.0
Lakshadweep	0.0	0.0	0.0	100.0	0.0	100.0
Puduchery	18.6	6.3	26.4	54.5	19.1	100.0
All India	**23.6**	**26.3**	**51.1**	**25.3**	**23.6**	**100.0**

Note: * : self-employed workers who had work in household enterprise but did not work due to sickness or other reasons are also included in this column. These self-employed workers are not included in columns 4 and 5

Table (38): Percentage distribution of person working according to Current Weekly Status (CWS) by broad status in employment for each State/ UT

rural+urban **person**

State \ UT	self-employed			regular wage/ salary	casual labour	all
	own account worker, employer	helper in household enterprise	all self employed*			
(1)	(2)	(3)	(4)	(5)	(6)	(7)
Andhra Pradesh	30.7	9.5	42.5	25.0	32.5	100.0
Arunachal Pradesh	55.3	13.3	68.6	27.2	4.2	100.0
Assam	46.6	5.1	51.8	30.2	18.0	100.0
Bihar	51.6	5.2	56.8	10.7	32.6	100.0
Chhattisgarh	35.2	26.2	64.3	17.5	18.2	100.0
Delhi	33.2	4.0	37.2	59.3	3.6	100.0
Goa	33.3	5.7	41.1	52.9	6.0	100.0
Gujarat	39.6	12.7	52.7	31.5	15.8	100.0
Haryana	37.9	5.3	44.1	37.7	18.2	100.0
Himachal Pradesh	44.3	21.0	66.4	22.1	11.5	100.0
Jammu & Kashmir	38.3	18.9	58.4	28.8	12.8	100.0
Jharkhand	40.6	12.4	54.5	18.3	27.3	100.0
Karnataka	35.7	10.3	46.1	28.1	25.8	100.0
Kerala	32.8	3.0	38.6	32.7	28.7	100.0
Madhya Pradesh	36.9	18.7	56.9	15.9	27.2	100.0
Maharashtra	31.5	13.4	45.4	31.4	23.2	100.0
Manipur	50.0	7.8	58.0	33.0	9.0	100.0
Meghalaya	40.7	19.6	60.3	20.8	18.9	100.0
Mizoram	48.0	17.4	65.4	27.2	7.4	100.0
Nagaland	54.3	3.6	57.9	39.2	2.9	100.0
Odisha	41.2	11.2	54.4	18.0	27.7	100.0
Punjab	34.1	7.7	42.8	36.6	20.6	100.0
Rajasthan	43.9	20.9	65.6	19.9	14.5	100.0
Sikkim	42.8	17.7	60.5	34.4	5.0	100.0
Tamilnadu	27.0	5.7	34.7	36.1	29.2	100.0
Telangana	36.4	8.4	45.3	27.4	27.3	100.0
Tripura	52.2	3.6	56.3	22.7	21.0	100.0
Uttarakhand	46.1	9.9	56.5	31.0	12.5	100.0
Uttar Pradesh	48.6	14.8	65.1	17.1	17.8	100.0
West Bengal	40.3	6.2	49.0	23.2	27.8	100.0
Andaman & N. Island	26.4	5.2	32.1	56.6	11.3	100.0
Chandigarh	17.1	2.6	19.9	77.0	3.1	100.0
Dadra & Nagar Haveli	14.5	1.7	16.4	79.2	4.5	100.0
Daman & Diu	26.6	3.7	30.3	69.4	0.3	100.0
Lakshadweep	11.6	0.0	12.0	50.3	37.7	100.0
Puduchery	21.9	3.2	27.8	53.4	18.9	100.0
All India	**39.0**	**11.4**	**51.6**	**25.2**	**23.1**	**100.0**

Note: * : self-employed workers who had work in household enterprise but did not work due to sickness or other reasons are also included in this column. These self-employed workers are not included in columns 4 and 5

Table (39): Percentage distribution of usually working (ps+ss) persons engaged in the industry groups/ divisions 014, 016, 017 , 02, 03 or 05-99 by enterprise type for each State/ UT

industry: (05-99) rural male

State \ UT	enterprise type									workers			
										estd. (00)		sample	
	proprietary and partnership	govt./ local body/ public sector enterprises	autonomous bodies	Public/ private limited company	cooperative societies	trust/ other non profit inst	employer's households	others	total	excl. n.r. of enterprise type	Incl. n.r. of enterprise type	excl. n.r. of enterprise type	Incl. n.r. of enterprise type
(1)	(2)	(3)	(4)	(5)	(6)	(7)	(8)	(9)	(10)	(11)	(12)	(13)	(14)
Andhra Pradesh	79.7	10.4	0.0	6.8	0.2	0.2	0.8	2.0	100.0	41,828	1,156	42,010	1,169
Arunachal Pradesh	57.7	36.6	0.0	3.5	0.0	0.4	0.2	1.6	100.0	1,323	621	1,324	622
Assam	66.7	12.9	0.4	6.5	0.0	0.0	4.8	8.7	100.0	40,621	1,825	40,684	1,829
Bihar	67.0	7.5	0.2	2.3	0.0	0.4	1.1	21.5	100.0	92,603	1,748	92,610	1,749
Chhattisgarh	83.5	14.0	0.0	1.9	0.0	0.3	0.1	0.3	100.0	16,691	582	16,973	593
Delhi	62.2	4.7	0.0	28.7	0.0	2.0	1.9	0.5	100.0	1,786	69	1,786	69
Goa	55.5	17.2	0.6	24.1	0.2	0.6	0.4	1.3	100.0	1,148	164	1,148	164
Gujarat	61.4	7.7	0.0	23.9	0.3	3.0	0.0	3.7	100.0	34,524	832	34,639	834
Haryana	70.4	12.9	0.0	12.2	0.1	0.3	0.2	3.9	100.0	26,187	993	26,301	997
Himachal Pradesh	55.2	23.6	0.0	6.0	0.2	1.6	0.2	13.1	100.0	9,506	934	9,544	939
Jammu & Kashmir	74.9	22.6	0.0	1.5	0.1	0.1	0.0	0.8	100.0	16,772	1,827	16,860	1,836
Jharkhand	67.9	6.8	0.0	3.9	0.1	0.3	0.2	21.0	100.0	30,706	1,066	30,750	1,070
Karnataka	78.6	10.4	0.1	6.5	0.7	1.7	0.0	2.0	100.0	41,311	943	41,311	943
Kerala	83.7	8.0	0.7	3.6	1.0	1.8	0.3	1.0	100.0	28,426	1,294	28,828	1,312
Madhya Pradesh	71.6	14.0	0.3	4.3	0.0	0.7	0.2	8.8	100.0	45,439	1,110	45,793	1,126
Maharashtra	72.1	11.5	0.1	11.0	1.3	0.4	0.4	3.2	100.0	59,256	1,512	59,439	1,519
Manipur	43.5	33.0	0.8	4.3	2.2	1.3	1.4	13.5	100.0	2,787	846	2,787	846
Meghalaya	45.9	21.3	0.0	2.1	0.0	1.6	0.0	29.2	100.0	2,566	495	2,576	498
Mizoram	51.7	32.1	1.1	3.4	0.0	0.0	1.9	9.8	100.0	404	201	404	201
Nagaland	19.9	44.7	6.9	2.6	0.2	0.2	0.0	25.5	100.0	1,573	315	1,573	315
Odisha	86.0	7.0	0.0	2.9	0.0	0.2	0.5	3.5	100.0	43,857	1,658	43,943	1,663
Punjab	82.5	8.4	0.4	4.6	0.6	1.5	1.1	1.0	100.0	25,380	1,145	25,385	1,146
Rajasthan	78.2	9.3	0.1	4.0	0.7	0.9	0.1	6.8	100.0	53,158	1,421	54,020	1,436
Sikkim	47.1	38.1	0.4	5.7	0.4	0.0	0.0	8.2	100.0	700	298	700	298
Tamil Nadu	66.4	9.2	0.5	13.6	0.2	1.8	0.5	7.8	100.0	55,511	1,813	56,165	1,839
Telangana	70.4	13.4	0.0	5.6	0.0	0.9	0.7	9.0	100.0	15,994	412	16,183	416
Tripura	72.9	16.9	0.0	2.3	0.5	0.0	7.1	0.3	100.0	4,754	916	4,798	917
Uttarakhand	65.9	12.1	0.2	11.2	0.0	0.1	0.1	10.3	100.0	10,225	594	10,314	595
Uttar Pradesh	92.1	4.4	0.1	1.9	0.1	0.3	0.1	1.0	100.0	1,33,883	2,827	1,34,184	2,835
West Bengal	86.6	7.1	0.2	2.9	0.3	0.4	2.0	0.6	100.0	85,116	2,052	86,149	2,084
A & N. Island	62.4	36.0	0.0	0.0	0.0	1.6	0.0	0.0	100.0	481	178	485	179
Chandigarh	78.0	14.8	0.0	3.1	0.0	0.9	2.3	1.0	100.0	123	70	123	71
Dadra & Nagar Haveli	27.3	7.3	0.0	65.4	0.0	0.0	0.0	0.0	100.0	485	81	485	81
Daman & Diu	63.3	7.4	0.0	29.3	0.0	0.0	0.0	0.0	100.0	122	52	122	52
Lakshadweep	41.3	54.2	0.0	0.0	0.0	4.5	0.0	0.0	100.0	17	23	17	23
Puducherry	60.9	9.3	4.3	24.1	0.0	0.0	1.4	0.0	100.0	962	118	962	118
all India	76.5	9.5	0.2	5.9	0.3	0.7	0.8	6.2	100.0	9,26,226	32,191	9,31,378	32,384
estimated persons (00)	7,08,805	87,742	1,620	54,381	2,769	6,583	7,119	57,207	9,26,226	x	x	x	x
sample persons	23,532	4,238	89	1,840	108	214	298	1,872	32,191	x	x	x	x

Estimated number of workers given in this Table is design based estimates and may be used as control totals for combining and arriving at rates and ratios. These figures are not intended for providing the number of workers.

Table (39): Percentage distribution of usually working (ps+ss) persons engaged in the industry groups/ divisions 014, 016, 017 , 02, 03 or 05-99 by enterprise type for each State/ UT

industry: (05-99) rural female

State \ UT	enterprise type									workers			
										estd. (00)		sample	
	proprietary and partnership	govt./ local body/ public sector enterprises	autonomous bodies	Public/ private limited company	cooperative societies	trust/ other non profit inst	employer's households	others	total	excl. n.r. of enterprise type	Incl. n.r. of enterprise type	excl. n.r. of enterprise type	Incl. n.r. of enterprise type
(1)	(2)	(3)	(4)	(5)	(6)	(7)	(8)	(9)	(10)	(11)	(12)	(13)	(14)
Andhra Pradesh	67.1	23.2	0.0	7.1	0.0	0.0	2.1	0.4	100.0	13,581	384	14,242	415
Arunachal Pradesh	61.2	38.3	0.0	0.0	0.0	0.0	0.6	0.0	100.0	153	81	161	82
Assam	36.4	47.4	0.0	2.1	0.3	0.0	8.5	5.3	100.0	4,993	236	5,166	241
Bihar	58.2	40.5	0.0	0.0	0.0	0.0	0.0	1.3	100.0	2,534	61	2,534	61
Chhattisgarh	84.5	14.4	0.0	0.0	0.0	0.1	1.1	0.0	100.0	4,942	187	5,336	201
Delhi	88.9	5.4	0.0	0.0	0.0	0.0	5.6	0.0	100.0	332	8	332	8
Goa	61.5	12.7	1.5	15.5	0.0	3.9	5.0	0.0	100.0	408	52	411	53
Gujarat	44.8	33.9	0.0	10.5	0.0	2.1	4.5	4.2	100.0	4,534	116	4,978	126
Haryana	43.9	45.7	0.5	4.4	0.0	1.5	1.9	2.1	100.0	2,820	132	2,820	132
Himachal Pradesh	22.7	60.7	0.9	3.2	1.3	1.2	5.3	4.7	100.0	1,924	199	2,051	214
Jammu & Kashmir	48.9	46.0	2.6	1.7	0.0	0.1	0.0	0.8	100.0	1,840	202	2,094	234
Jharkhand	57.4	33.8	0.0	2.1	0.0	1.7	4.5	0.5	100.0	4,755	160	5,410	177
Karnataka	61.2	28.6	0.0	9.1	0.4	0.3	0.4	0.0	100.0	9,167	195	9,248	199
Kerala	46.2	34.6	0.2	4.3	1.9	7.9	4.8	0.2	100.0	9,719	427	13,569	611
Madhya Pradesh	66.1	23.1	0.0	1.5	0.0	1.6	1.5	6.2	100.0	10,406	235	10,530	242
Maharashtra	53.9	33.8	0.0	6.5	0.4	1.6	1.1	2.6	100.0	12,858	309	13,063	317
Manipur	44.6	24.9	0.7	4.0	4.9	1.4	0.3	19.1	100.0	1,052	332	1,069	339
Meghalaya	41.1	39.2	0.0	2.6	0.0	3.4	3.5	10.2	100.0	1,419	264	1,603	311
Mizoram	60.0	26.8	0.0	6.6	0.0	0.0	0.0	6.6	100.0	121	67	121	67
Nagaland	24.8	61.4	0.8	0.0	0.0	0.0	0.0	13.0	100.0	311	57	311	57
Odisha	72.0	21.3	0.0	0.7	0.0	1.3	0.1	4.4	100.0	9,664	351	10,969	398
Punjab	52.8	29.7	0.0	2.9	0.2	3.5	10.6	0.3	100.0	5,374	221	5,768	239
Rajasthan	53.7	42.9	0.0	1.1	0.0	0.1	0.0	2.2	100.0	7,884	192	10,947	279
Sikkim	35.9	54.5	0.0	6.6	0.0	0.2	0.0	2.7	100.0	253	131	257	132
Tamil Nadu	44.6	38.1	0.2	9.2	0.0	2.6	1.0	4.4	100.0	26,109	800	29,639	902
Telangana	71.9	16.6	0.0	2.6	1.0	0.1	0.6	7.3	100.0	8,911	242	9,617	253
Tripura	28.5	61.7	0.0	2.4	0.0	0.1	7.4	0.0	100.0	654	126	654	127
Uttarakhand	31.8	49.7	0.0	9.3	0.0	0.9	5.1	3.2	100.0	1,055	68	1,055	68
Uttar Pradesh	74.6	21.7	0.0	0.9	0.0	2.4	0.2	0.1	100.0	12,824	242	13,363	263
West Bengal	70.8	14.4	0.4	3.6	0.0	0.1	10.1	0.6	100.0	18,504	439	24,154	562
A & N. Island	35.9	60.2	0.0	0.0	0.0	0.0	4.0	0.0	100.0	156	70	163	74
Chandigarh	29.2	0.0	0.0	4.4	0.0	0.0	66.1	0.4	100.0	25	15	25	15
Dadra & Nagar Haveli	27.5	22.0	0.0	50.1	0.0	0.0	0.3	0.0	100.0	100	27	100	27
Daman & Diu	59.8	13.3	0.0	24.5	0.0	0.0	2.5	0.0	100.0	15	13	15	13
Lakshadweep	0.0	100.0	0.0	0.0	0.0	0.0	0.0	0.0	100.0	3	5	3	5
Puducherry	18.9	8.9	0.5	49.2	0.0	9.2	13.3	0.0	100.0	423	47	423	47
all India	58.5	29.3	0.1	4.7	0.3	1.6	2.9	2.6	100.0	1,79,822	6,693	2,02,202	7,491
estimated persons (00)	1,05,210	52,741	230	8,391	476	2,879	5,214	4,681	1,79,822	x	x	x	x
sample persons	3,558	2,196	18	308	32	131	212	238	6,693	x	x	x	x

Estimated number of workers given in this Table is design based estimates and may be used as control totals for combining and arriving at rates and ratios. These figures are not intended for providing the number of workers.

Table (39): Percentage distribution of usually working (ps+ss) persons engaged in the industry groups/ divisions 014, 016, 017 , 02, 03 or 05-99 by enterprise type for each State/ UT

industry: (05-99) rural persons

State \ UT	enterprise type									workers			
										estd. (00)		sample	
	proprietary and partnership	govt./ local body/ public sector enterprises	autonomous bodies	Public/ private limited company	cooperative societies	trust/ other non profit inst	employer's households	others	total	excl. n.r. of enterprise type	Incl. n.r. of enterprise type	excl. n.r. of enterprise type	Incl. n.r. of enterprise type
(1)	(2)	(3)	(4)	(5)	(6)	(7)	(8)	(9)	(10)	(11)	(12)	(13)	(14)
Andhra Pradesh	76.6	13.5	0.0	6.9	0.1	0.2	1.1	1.6	100.0	55,409	1,540	56,253	1,584
Arunachal Pradesh	58.0	36.8	0.0	3.1	0.0	0.4	0.2	1.4	100.0	1,475	702	1,485	704
Assam	63.4	16.7	0.3	6.0	0.1	0.0	5.2	8.3	100.0	45,614	2,061	45,850	2,070
Bihar	66.8	8.4	0.2	2.2	0.0	0.4	1.1	21.0	100.0	95,137	1,809	95,143	1,810
Chhattisgarh	83.7	14.1	0.0	1.5	0.0	0.2	0.3	0.2	100.0	21,633	769	22,309	794
Delhi	66.4	4.8	0.0	24.2	0.0	1.7	2.5	0.4	100.0	2,119	77	2,119	77
Goa	57.1	16.0	0.9	21.9	0.1	1.5	1.6	1.0	100.0	1,556	216	1,560	217
Gujarat	59.5	10.7	0.0	22.3	0.2	2.9	0.6	3.7	100.0	39,058	948	39,617	960
Haryana	67.9	16.1	0.1	11.4	0.1	0.4	0.4	3.7	100.0	29,007	1,125	29,122	1,129
Himachal Pradesh	49.7	29.8	0.2	5.6	0.4	1.5	1.0	11.7	100.0	11,430	1,133	11,596	1,153
Jammu & Kashmir	72.3	24.9	0.3	1.5	0.1	0.1	0.0	0.8	100.0	18,612	2,029	18,954	2,070
Jharkhand	66.5	10.4	0.0	3.7	0.0	0.5	0.7	18.2	100.0	35,461	1,226	36,160	1,247
Karnataka	75.4	13.7	0.1	7.0	0.7	1.4	0.1	1.7	100.0	50,478	1,138	50,559	1,142
Kerala	74.2	14.7	0.6	3.8	1.2	3.4	1.4	0.8	100.0	38,145	1,721	42,398	1,923
Madhya Pradesh	70.6	15.7	0.3	3.8	0.0	0.8	0.4	8.3	100.0	55,845	1,345	56,323	1,368
Maharashtra	68.9	15.5	0.1	10.2	1.2	0.6	0.6	3.1	100.0	72,114	1,821	72,502	1,836
Manipur	43.8	30.8	0.8	4.2	3.0	1.3	1.1	15.0	100.0	3,838	1,178	3,856	1,185
Meghalaya	44.2	27.7	0.0	2.2	0.0	2.2	1.2	22.5	100.0	3,984	759	4,179	809
Mizoram	53.6	30.9	0.9	4.1	0.0	0.0	1.4	9.1	100.0	525	268	525	268
Nagaland	20.7	47.4	5.9	2.2	0.2	0.2	0.0	23.4	100.0	1,884	372	1,884	372
Odisha	83.4	9.6	0.0	2.5	0.0	0.4	0.4	3.7	100.0	53,521	2,009	54,912	2,061
Punjab	77.3	12.1	0.4	4.3	0.6	1.8	2.7	0.9	100.0	30,755	1,366	31,152	1,385
Rajasthan	75.0	13.6	0.0	3.6	0.6	0.8	0.1	6.2	100.0	61,042	1,613	64,967	1,715
Sikkim	44.2	42.5	0.3	5.9	0.3	0.1	0.0	6.7	100.0	953	429	957	430
Tamil Nadu	59.5	18.4	0.4	12.2	0.1	2.0	0.7	6.7	100.0	81,620	2,613	85,804	2,741
Telangana	70.9	14.5	0.0	4.5	0.4	0.6	0.7	8.4	100.0	24,905	654	25,800	669
Tripura	67.5	22.3	0.0	2.4	0.4	0.0	7.1	0.3	100.0	5,408	1,042	5,452	1,044
Uttarakhand	62.7	15.6	0.2	11.0	0.0	0.2	0.5	9.7	100.0	11,281	662	11,369	663
Uttar Pradesh	90.6	5.9	0.1	1.8	0.1	0.5	0.1	0.9	100.0	1,46,707	3,069	1,47,547	3,098
West Bengal	83.8	8.4	0.2	3.0	0.2	0.3	3.4	0.6	100.0	1,03,620	2,491	1,10,303	2,646
A & N. Island	55.9	41.9	0.0	0.0	0.0	1.2	1.0	0.0	100.0	637	248	647	253
Chandigarh	69.7	12.3	0.0	3.3	0.0	0.7	13.1	0.9	100.0	148	85	148	86
Dadra & Nagar Haveli	27.4	9.8	0.0	62.8	0.0	0.0	0.1	0.0	100.0	585	108	585	108
Daman & Diu	62.9	8.1	0.0	28.8	0.0	0.0	0.3	0.0	100.0	137	65	137	65
Lakshadweep	35.2	61.0	0.0	0.0	0.0	3.8	0.0	0.0	100.0	20	28	20	28
Puducherry	48.1	9.2	3.1	31.8	0.0	2.8	5.0	0.0	100.0	1,385	165	1,385	165
all India	73.6	12.7	0.2	5.7	0.3	0.9	1.1	5.6	100.0	11,06,048	38,884	11,33,580	39,875
estimated persons (00)	8,14,015	1,40,483	1,850	62,772	3,245	9,462	12,333	61,889	11,06,048	x	x	x	x
sample persons	27,090	6,434	107	2,148	140	345	510	2,110	38,884	x	x	x	x

Estimated number of workers given in this Table is design based estimates and may be used as control totals for combining and arriving at rates and ratios. These figures are not intended for providing the number of workers.

Table (39): Percentage distribution of usually working (ps+ss) persons engaged in the industry groups/ divisions 014, 016, 017 , 02, 03 or 05-99 by enterprise type for each State/ UT

industry: (05-99) urban male

State \ UT	enterprise type									workers			
										estd. (00)		sample	
	proprietary and partnership	govt./ local body/ public sector enterprises	autonomous bodies	Public/ private limited company	cooperative societies	trust/ other non profit inst	employer's households	others	total	excl. n.r. of enterprise type	Incl. n.r. of enterprise type	excl. n.r. of enterprise type	Incl. n.r. of enterprise type
(1)	(2)	(3)	(4)	(5)	(6)	(7)	(8)	(9)	(10)	(11)	(12)	(13)	(14)
Andhra Pradesh	75.7	14.9	0.1	5.5	0.7	0.6	0.7	1.9	100.0	38,464	1,633	38,481	1,635
Arunachal Pradesh	46.5	46.7	0.0	3.5	0.0	0.0	0.6	2.8	100.0	459	612	459	612
Assam	60.8	19.2	0.3	8.4	0.2	0.0	2.1	8.9	100.0	7,039	825	7,039	825
Bihar	67.2	13.1	0.3	3.7	0.1	0.6	1.2	13.8	100.0	17,828	1,333	17,839	1,334
Chhattisgarh	71.2	18.2	2.1	6.2	0.0	0.2	0.2	1.9	100.0	10,935	865	10,959	867
Delhi	54.1	11.7	0.4	18.9	0.4	1.9	3.6	9.0	100.0	44,788	997	45,357	1,006
Goa	58.5	15.8	0.7	21.4	1.6	0.5	0.8	0.6	100.0	2,293	261	2,293	261
Gujarat	63.5	7.0	0.0	23.2	0.3	1.1	0.5	4.5	100.0	67,884	1,964	69,367	1,973
Haryana	56.5	13.2	0.3	23.2	0.1	0.1	0.3	6.2	100.0	20,247	1,379	20,247	1,379
Himachal Pradesh	52.2	19.4	1.3	22.4	2.5	0.0	0.3	1.9	100.0	1,820	326	1,829	328
Jammu & Kashmir	73.4	23.2	0.4	2.4	0.0	0.1	0.2	0.2	100.0	5,734	1,681	5,736	1,682
Jharkhand	56.3	16.0	0.0	15.8	2.7	0.1	0.5	8.6	100.0	13,878	1,049	13,913	1,053
Karnataka	61.2	9.6	0.1	25.2	0.6	1.0	0.6	1.8	100.0	56,857	2,366	56,857	2,366
Kerala	80.2	8.0	0.4	7.4	0.6	1.8	0.2	1.4	100.0	30,344	2,076	30,637	2,099
Madhya Pradesh	72.6	15.4	0.3	6.8	0.4	0.7	0.5	3.4	100.0	41,153	2,059	41,750	2,093
Maharashtra	55.5	13.3	0.5	23.5	0.7	0.7	1.5	4.2	100.0	1,10,202	4,560	1,10,487	4,579
Manipur	48.6	30.7	0.1	5.4	2.4	0.3	2.0	10.5	100.0	1,517	1,061	1,517	1,061
Meghalaya	45.2	28.4	0.0	5.4	0.0	0.5	0.1	20.5	100.0	849	391	849	391
Mizoram	39.1	44.2	0.5	6.0	0.0	0.0	0.9	9.3	100.0	740	825	741	826
Nagaland	25.4	44.4	1.9	5.4	0.3	0.8	0.0	21.8	100.0	972	372	972	372
Odisha	64.8	20.6	0.3	11.4	0.6	0.1	0.5	1.6	100.0	13,474	950	13,509	954
Punjab	81.8	8.9	0.1	6.8	0.3	0.8	0.4	0.9	100.0	27,089	1,902	27,098	1,904
Rajasthan	74.9	12.6	0.2	8.8	1.3	0.7	0.2	1.2	100.0	39,168	1,912	39,326	1,924
Sikkim	65.3	21.9	0.0	12.2	0.0	0.0	0.0	0.7	100.0	499	322	499	322
Tamil Nadu	52.8	9.4	0.8	24.3	0.1	1.3	1.0	10.3	100.0	76,209	3,026	76,519	3,044
Telangana	63.4	8.5	0.3	13.2	0.9	0.7	5.0	8.0	100.0	32,682	1,472	32,814	1,477
Tripura	65.9	23.8	0.0	4.8	0.0	0.0	3.6	1.8	100.0	1,419	587	1,419	587
Uttarakhand	58.8	15.9	0.5	12.7	0.0	0.2	0.2	11.7	100.0	6,199	792	6,232	794
Uttar Pradesh	79.6	10.9	0.2	6.8	0.3	0.4	0.3	1.5	100.0	87,533	3,381	87,691	3,390
West Bengal	74.6	10.0	0.2	11.9	0.1	0.1	2.1	1.1	100.0	72,279	3,163	73,305	3,222
A & N. Island	58.5	39.8	0.4	0.0	0.3	0.2	0.5	0.3	100.0	487	282	488	283
Chandigarh	52.4	32.3	0.0	9.4	1.5	0.0	1.7	2.8	100.0	2,419	315	2,431	318
Dadra & Nagar Haveli	22.7	1.1	0.0	76.2	0.0	0.0	0.0	0.0	100.0	776	168	778	170
Daman & Diu	31.5	10.9	0.0	57.7	0.0	0.0	0.0	0.0	100.0	822	77	822	77
Lakshadweep	38.7	44.8	0.0	4.9	2.3	5.3	0.0	4.0	100.0	50	62	50	62
Puducherry	59.4	18.2	1.1	18.2	0.7	0.3	0.3	1.7	100.0	1,718	373	1,718	373
all India	65.8	11.8	0.3	15.3	0.5	0.8	1.2	4.3	100.0	8,36,825	45,419	8,42,028	45,643
estimated persons (00)	5,51,000	98,541	2,700	1,28,444	4,014	6,359	9,661	36,107	8,36,825	x	x	x	x
sample persons	29,862	6,699	152	5,651	205	333	524	1,993	45,419	x	x	x	x

Estimated number of workers given in this Table is design based estimates and may be used as control totals for combining and arriving at rates and ratios. These figures are not intended for providing the number of workers.

Table (39): Percentage distribution of usually working (ps+ss) persons engaged in the industry groups/ divisions 014, 016, 017 , 02, 03 or 05-99 by enterprise type for each State/ UT

industry: (05-99) urban female

State \ UT	enterprise type									workers			
										estd. (00)		sample	
	proprietary and partnership	govt./ local body/ public sector enterprises	autonomous bodies	Public/ private limited company	cooperative societies	trust/ other non profit inst	employer's households	others	total	excl. n.r. of enterprise type	Incl. n.r. of enterprise type	excl. n.r. of enterprise type	Incl. n.r. of enterprise type
(1)	(2)	(3)	(4)	(5)	(6)	(7)	(8)	(9)	(10)	(11)	(12)	(13)	(14)
Andhra Pradesh	66.8	15.6	0.0	2.7	0.8	0.1	10.5	3.4	100.0	13,468	547	13,755	558
Arunachal Pradesh	22.3	71.7	0.0	1.6	0.0	0.0	4.2	0.2	100.0	71	103	71	103
Assam	32.2	43.7	0.0	8.3	0.9	0.5	11.5	2.9	100.0	1,151	149	1,182	150
Bihar	43.2	35.6	0.0	2.5	0.1	6.1	3.1	9.3	100.0	1,498	97	1,498	97
Chhattisgarh	60.5	23.8	0.7	4.5	0.0	0.9	6.1	3.4	100.0	3,454	263	3,642	276
Delhi	28.6	18.6	0.0	19.7	1.3	1.5	16.9	13.3	100.0	8,945	170	8,969	172
Goa	46.5	17.9	1.6	11.5	1.0	3.4	16.0	2.0	100.0	871	92	871	92
Gujarat	52.3	11.5	0.0	23.3	0.0	3.1	5.3	4.6	100.0	12,821	345	13,075	353
Haryana	40.4	21.4	0.2	18.9	0.0	5.7	8.3	5.0	100.0	4,386	257	4,418	259
Himachal Pradesh	45.4	19.1	5.0	16.2	2.5	9.1	1.9	0.9	100.0	436	82	493	93
Jammu & Kashmir	50.6	42.7	2.1	2.1	0.0	1.2	1.0	0.4	100.0	901	267	936	283
Jharkhand	43.7	21.4	0.0	8.8	0.3	0.3	12.5	13.1	100.0	2,306	170	2,334	173
Karnataka	43.8	12.3	0.0	26.3	0.8	6.3	8.5	2.1	100.0	13,971	577	14,072	580
Kerala	47.2	21.5	0.6	9.4	2.2	11.8	5.6	1.6	100.0	11,748	734	13,108	838
Madhya Pradesh	62.4	20.5	0.8	3.4	0.2	1.6	9.2	2.0	100.0	8,317	408	9,099	444
Maharashtra	43.0	12.3	0.5	21.3	0.8	2.0	15.9	4.2	100.0	29,603	1,180	29,805	1,190
Manipur	45.7	30.7	2.0	6.1	4.4	0.1	0.9	10.1	100.0	690	470	690	471
Meghalaya	29.0	39.6	0.1	6.3	0.5	1.7	7.9	14.8	100.0	363	192	363	192
Mizoram	50.7	31.6	1.1	4.7	0.0	0.0	0.2	11.6	100.0	373	401	375	402
Nagaland	20.1	50.8	0.7	8.0	5.0	0.0	0.0	15.3	100.0	170	69	170	69
Odisha	49.7	28.5	1.0	6.3	0.0	0.4	11.4	2.6	100.0	3,053	199	3,219	211
Punjab	60.6	14.9	0.0	3.9	1.0	4.4	13.0	2.2	100.0	5,546	377	5,676	395
Rajasthan	57.3	24.4	0.5	3.7	4.8	3.6	4.5	1.3	100.0	6,045	299	6,560	336
Sikkim	55.4	28.8	0.0	12.9	0.0	1.7	0.0	1.2	100.0	173	132	173	132
Tamil Nadu	46.9	11.3	1.4	21.9	0.1	4.2	9.1	5.2	100.0	29,496	1,149	30,000	1,170
Telangana	60.6	8.9	0.0	7.5	0.8	0.7	17.7	3.8	100.0	9,479	429	9,760	442
Tripura	30.1	48.9	0.0	11.5	0.0	0.0	8.6	0.9	100.0	318	131	318	131
Uttarakhand	54.8	16.9	3.7	11.1	0.0	0.6	2.3	10.6	100.0	896	89	930	92
Uttar Pradesh	55.7	22.9	0.2	4.7	0.6	2.8	11.7	1.5	100.0	10,219	375	10,868	396
West Bengal	57.4	11.9	0.2	6.0	0.2	1.0	20.2	3.1	100.0	19,065	795	24,832	1,012
A & N. Island	42.0	40.1	0.0	0.0	0.9	0.0	14.2	2.8	100.0	100	57	101	58
Chandigarh	24.4	45.8	0.0	13.6	0.0	2.0	14.0	0.1	100.0	686	74	712	76
Dadra & Nagar Haveli	6.1	16.4	0.0	70.9	0.0	0.0	6.6	0.0	100.0	87	22	87	23
Daman & Diu	47.0	0.0	0.0	53.0	0.0	0.0	0.0	0.0	100.0	156	13	156	13
Lakshadweep	0.0	91.5	0.0	8.4	0.0	0.0	0.0	0.0	100.0	15	15	15	15
Puducherry	40.5	17.6	5.7	20.7	0.0	3.4	10.5	1.7	100.0	729	163	741	164
all India	50.2	15.9	0.5	13.9	0.7	3.1	11.5	4.1	100.0	2,01,606	10,892	2,13,075	11,461
estimated persons (00)	1,01,253	32,135	987	28,077	1,493	6,298	23,140	8,224	2,01,606	x	x	x	x
sample persons	5,423	2,283	79	1,226	104	320	1,022	435	10,892	x	x	x	x

Estimated number of workers given in this Table is design based estimates and may be used as control totals for combining and arriving at rates and ratios. These figures are not intended for providing the number of workers.

Table (39): Percentage distribution of usually working (ps+ss) persons engaged in the industry groups/ divisions 014, 016, 017 , 02, 03 or 05-99 by enterprise type for each State/ UT

industry: (05-99) urban persons

State \ UT	enterprise type									workers			
										estd. (00)		sample	
	proprietary and partnership	govt./ local body/ public sector enterprises	autonomous bodies	Public/ private limited company	cooperative societies	trust/ other non profit inst	employer's households	others	total	excl. n.r. of enterprise type	Incl. n.r. of enterprise type	excl. n.r. of enterprise type	Incl. n.r. of enterprise type
(1)	(2)	(3)	(4)	(5)	(6)	(7)	(8)	(9)	(10)	(11)	(12)	(13)	(14)
Andhra Pradesh	73.4	15.1	0.1	4.8	0.7	0.5	3.2	2.3	100.0	51,932	2,180	52,236	2,193
Arunachal Pradesh	43.3	50.0	0.0	3.2	0.0	0.0	1.1	2.4	100.0	529	715	529	715
Assam	56.8	22.7	0.2	8.4	0.3	0.1	3.4	8.1	100.0	8,190	974	8,221	975
Bihar	65.3	14.8	0.3	3.6	0.1	1.0	1.3	13.5	100.0	19,326	1,430	19,338	1,431
Chhattisgarh	68.7	19.6	1.8	5.8	0.0	0.3	1.6	2.3	100.0	14,390	1,128	14,601	1,143
Delhi	49.9	12.8	0.3	19.0	0.6	1.8	5.8	9.7	100.0	53,733	1,167	54,326	1,178
Goa	55.2	16.4	1.0	18.7	1.5	1.3	5.0	1.0	100.0	3,164	353	3,164	353
Gujarat	61.7	7.7	0.0	23.2	0.3	1.4	1.2	4.5	100.0	80,705	2,309	82,442	2,326
Haryana	53.6	14.7	0.3	22.4	0.1	1.1	1.7	6.0	100.0	24,633	1,636	24,665	1,638
Himachal Pradesh	50.9	19.4	2.0	21.2	2.5	1.8	0.6	1.7	100.0	2,256	408	2,322	421
Jammu & Kashmir	70.3	25.9	0.7	2.4	0.0	0.3	0.3	0.2	100.0	6,635	1,948	6,672	1,965
Jharkhand	54.5	16.8	0.0	14.8	2.4	0.1	2.2	9.2	100.0	16,184	1,219	16,247	1,226
Karnataka	57.8	10.2	0.1	25.4	0.6	2.0	2.1	1.9	100.0	70,828	2,943	70,930	2,946
Kerala	71.0	11.7	0.4	8.0	1.1	4.6	1.7	1.5	100.0	42,092	2,810	43,744	2,937
Madhya Pradesh	70.9	16.2	0.3	6.2	0.3	0.8	2.0	3.2	100.0	49,470	2,467	50,849	2,537
Maharashtra	52.9	13.1	0.5	23.1	0.7	1.0	4.6	4.2	100.0	1,39,805	5,740	1,40,292	5,769
Manipur	47.7	30.7	0.7	5.6	3.0	0.3	1.7	10.4	100.0	2,207	1,531	2,208	1,532
Meghalaya	40.4	31.8	0.0	5.6	0.2	0.9	2.4	18.8	100.0	1,212	583	1,212	583
Mizoram	43.0	39.9	0.7	5.6	0.0	0.0	0.7	10.1	100.0	1,113	1,226	1,116	1,228
Nagaland	24.6	45.3	1.8	5.8	1.0	0.7	0.0	20.8	100.0	1,142	441	1,142	441
Odisha	62.0	22.1	0.4	10.5	0.5	0.2	2.5	1.8	100.0	16,527	1,149	16,728	1,165
Punjab	78.2	9.9	0.0	6.3	0.5	1.4	2.6	1.2	100.0	32,635	2,279	32,774	2,299
Rajasthan	72.6	14.2	0.3	8.1	1.7	1.1	0.8	1.2	100.0	45,213	2,211	45,886	2,260
Sikkim	62.7	23.6	0.0	12.3	0.0	0.4	0.0	0.8	100.0	672	454	672	454
Tamil Nadu	51.1	9.9	1.0	23.6	0.1	2.1	3.3	8.9	100.0	1,05,705	4,175	1,06,519	4,214
Telangana	62.7	8.6	0.3	11.9	0.9	0.7	7.9	7.1	100.0	42,160	1,901	42,574	1,919
Tripura	59.3	28.4	0.0	6.1	0.0	0.0	4.5	1.7	100.0	1,737	718	1,737	718
Uttarakhand	58.3	16.0	0.9	12.5	0.0	0.3	0.5	11.5	100.0	7,095	881	7,163	886
Uttar Pradesh	77.1	12.2	0.2	6.6	0.3	0.7	1.5	1.5	100.0	97,752	3,756	98,559	3,786
West Bengal	71.0	10.4	0.2	10.7	0.1	0.3	5.9	1.5	100.0	91,344	3,958	98,137	4,234
A & N. Island	55.7	39.9	0.3	0.0	0.4	0.2	2.8	0.7	100.0	587	339	590	341
Chandigarh	46.2	35.3	0.0	10.3	1.2	0.4	4.4	2.2	100.0	3,105	389	3,143	394
Dadra & Nagar Haveli	21.0	2.6	0.0	75.7	0.0	0.0	0.7	0.0	100.0	863	190	865	193
Daman & Diu	33.9	9.2	0.0	56.9	0.0	0.0	0.0	0.0	100.0	979	90	979	90
Lakshadweep	29.7	55.7	0.0	5.7	1.8	4.1	0.0	3.0	100.0	65	77	65	77
Puducherry	53.8	18.0	2.5	18.9	0.5	1.2	3.3	1.7	100.0	2,447	536	2,459	537
all India	62.8	12.6	0.4	15.1	0.5	1.2	3.2	4.3	100.0	10,38,432	56,311	10,55,103	57,104
estimated persons (00)	6,52,253	1,30,676	3,687	1,56,521	5,507	12,656	32,801	44,331	10,38,432	x	x	x	x
sample persons	35,285	8,982	231	6,877	309	653	1,546	2,428	56,311	x	x	x	x

Estimated number of workers given in this Table is design based estimates and may be used as control totals for combining and arriving at rates and ratios. These figures are not intended for providing the number of workers.

Table (39): Percentage distribution of usually working (ps+ss) persons engaged in the industry groups/ divisions 014, 016, 017 , 02, 03 or 05-99 by enterprise type for each State/ UT

industry: (05-99) rural+urban male

State \ UT	enterprise type									workers			
										estd. (00)		sample	
	proprietary and partnership	govt./ local body/ public sector enterprises	autonomous bodies	Public/ private limited company	cooperative societies	trust/ other non profit inst	employer's households	others	total	excl. n.r. of enterprise type	Incl. n.r. of enterprise type	excl. n.r. of enterprise type	Incl. n.r. of enterprise type
(1)	(2)	(3)	(4)	(5)	(6)	(7)	(8)	(9)	(10)	(11)	(12)	(13)	(14)
Andhra Pradesh	77.7	12.5	0.0	6.2	0.4	0.4	0.7	1.9	100.0	80,292	2,789	80,491	2,804
Arunachal Pradesh	54.8	39.2	0.0	3.5	0.0	0.3	0.3	1.9	100.0	1,781	1,233	1,783	1,234
Assam	65.8	13.8	0.4	6.8	0.1	0.0	4.4	8.7	100.0	47,660	2,650	47,723	2,654
Bihar	67.0	8.4	0.2	2.5	0.1	0.4	1.1	20.3	100.0	1,10,431	3,081	1,10,449	3,083
Chhattisgarh	78.6	15.7	0.8	3.6	0.0	0.2	0.1	0.9	100.0	27,626	1,447	27,932	1,460
Delhi	54.5	11.4	0.4	19.3	0.4	1.9	3.5	8.7	100.0	46,574	1,066	47,143	1,075
Goa	57.5	16.3	0.7	22.3	1.1	0.6	0.7	0.8	100.0	3,442	425	3,442	425
Gujarat	62.8	7.2	0.0	23.4	0.3	1.7	0.3	4.2	100.0	1,02,408	2,796	1,04,006	2,807
Haryana	64.4	13.0	0.2	17.0	0.1	0.2	0.2	4.9	100.0	46,434	2,372	46,548	2,376
Himachal Pradesh	54.7	22.9	0.2	8.7	0.6	1.4	0.2	11.3	100.0	11,325	1,260	11,374	1,267
Jammu & Kashmir	74.5	22.8	0.1	1.7	0.1	0.1	0.1	0.6	100.0	22,506	3,508	22,596	3,518
Jharkhand	64.3	9.7	0.0	7.6	0.9	0.2	0.3	17.1	100.0	44,584	2,115	44,663	2,123
Karnataka	68.5	9.9	0.1	17.3	0.6	1.3	0.3	1.9	100.0	98,169	3,309	98,169	3,309
Kerala	81.9	8.0	0.5	5.6	0.8	1.8	0.2	1.2	100.0	58,770	3,370	59,465	3,411
Madhya Pradesh	72.1	14.7	0.3	5.5	0.2	0.7	0.4	6.2	100.0	86,592	3,169	87,543	3,219
Maharashtra	61.3	12.7	0.3	19.2	0.9	0.6	1.1	3.9	100.0	1,69,458	6,072	1,69,926	6,098
Manipur	45.3	32.2	0.6	4.7	2.3	0.9	1.6	12.4	100.0	4,304	1,907	4,304	1,907
Meghalaya	45.7	23.0	0.0	2.9	0.0	1.3	0.0	27.0	100.0	3,415	886	3,426	889
Mizoram	43.6	39.9	0.7	5.1	0.0	0.0	1.3	9.5	100.0	1,145	1,026	1,145	1,027
Nagaland	22.0	44.6	5.0	3.7	0.2	0.4	0.0	24.1	100.0	2,545	687	2,545	687
Odisha	81.0	10.2	0.1	4.9	0.1	0.2	0.5	3.0	100.0	57,331	2,608	57,451	2,617
Punjab	82.1	8.7	0.2	5.7	0.5	1.1	0.7	1.0	100.0	52,469	3,047	52,482	3,050
Rajasthan	76.8	10.7	0.1	6.0	1.0	0.8	0.1	4.5	100.0	92,326	3,333	93,346	3,360
Sikkim	54.7	31.4	0.2	8.4	0.2	0.0	0.0	5.1	100.0	1,200	620	1,200	620
Tamil Nadu	58.5	9.3	0.7	19.8	0.2	1.5	0.8	9.2	100.0	1,31,720	4,839	1,32,684	4,883
Telangana	65.7	10.1	0.2	10.7	0.6	0.8	3.6	8.3	100.0	48,676	1,884	48,997	1,893
Tripura	71.3	18.5	0.0	2.9	0.4	0.0	6.3	0.6	100.0	6,173	1,503	6,217	1,504
Uttarakhand	63.2	13.5	0.3	11.7	0.0	0.2	0.1	10.8	100.0	16,424	1,386	16,546	1,389
Uttar Pradesh	87.2	7.0	0.1	3.8	0.2	0.4	0.2	1.2	100.0	2,21,416	6,208	2,21,875	6,225
West Bengal	81.1	8.4	0.2	7.0	0.2	0.3	2.1	0.8	100.0	1,57,394	5,215	1,59,454	5,306
A & N. Island	60.4	37.9	0.2	0.0	0.2	0.9	0.2	0.2	100.0	968	460	973	462
Chandigarh	53.6	31.4	0.0	9.1	1.4	0.0	1.7	2.7	100.0	2,542	385	2,554	389
Dadra & Nagar Haveli	24.5	3.5	0.0	72.0	0.0	0.0	0.0	0.0	100.0	1,261	249	1,263	251
Daman & Diu	35.6	10.4	0.0	54.0	0.0	0.0	0.0	0.0	100.0	944	129	944	129
Lakshadweep	39.3	47.2	0.0	3.6	1.7	5.1	0.0	3.0	100.0	67	85	67	85
Puducherry	60.0	15.0	2.3	20.3	0.4	0.2	0.7	1.1	100.0	2,680	491	2,680	491
all India	71.5	10.6	0.2	10.4	0.4	0.7	1.0	5.3	100.0	17,63,052	77,610	17,73,405	78,027
estimated persons (00)	12,59,805	1,86,283	4,320	1,82,825	6,783	12,941	16,780	93,315	17,63,052	x	x	x	x
sample persons	53,394	10,937	241	7,491	313	547	822	3,865	77,610	x	x	x	x

Estimated number of workers given in this Table is design based estimates and may be used as control totals for combining and arriving at rates and ratios. These figures are not intended for providing the number of workers.

Table (39): Percentage distribution of usually working (ps+ss) persons engaged in the industry groups/ divisions 014, 016, 017 , 02, 03 or 05-99 by enterprise type for each State/ UT

industry: (05-99) rural+urban female

State \ UT	enterprise type									workers			
										estd. (00)		sample	
	proprietary and partnership	govt./ local body/ public sector enterprises	autonomous bodies	Public/ private limited company	cooperative societies	trust/ other non profit inst	employer's households	others	total	excl. n.r. of enterprise type	Incl. n.r. of enterprise type	excl. n.r. of enterprise type	Incl. n.r. of enterprise type
(1)	(2)	(3)	(4)	(5)	(6)	(7)	(8)	(9)	(10)	(11)	(12)	(13)	(14)
Andhra Pradesh	67.0	19.4	0.0	4.9	0.4	0.1	6.3	1.9	100.0	27,049	931	27,997	973
Arunachal Pradesh	48.9	48.8	0.0	0.5	0.0	0.0	1.7	0.1	100.0	223	184	232	185
Assam	35.6	46.7	0.0	3.2	0.4	0.1	9.1	4.9	100.0	6,144	385	6,349	391
Bihar	52.6	38.7	0.0	0.9	0.1	2.3	1.1	4.3	100.0	4,032	158	4,032	158
Chhattisgarh	74.6	18.3	0.3	1.9	0.0	0.4	3.1	1.4	100.0	8,397	450	8,978	477
Delhi	30.8	18.1	0.0	19.0	1.3	1.5	16.5	12.8	100.0	9,278	178	9,301	180
Goa	51.3	16.3	1.5	12.8	0.7	3.5	12.5	1.4	100.0	1,279	144	1,282	145
Gujarat	50.3	17.3	0.0	20.0	0.0	2.8	5.1	4.5	100.0	17,355	461	18,053	479
Haryana	41.7	30.9	0.4	13.2	0.0	4.1	5.8	3.9	100.0	7,206	389	7,238	391
Himachal Pradesh	26.9	53.0	1.6	5.6	1.5	2.7	4.6	4.0	100.0	2,361	281	2,545	307
Jammu & Kashmir	49.5	44.9	2.4	1.8	0.0	0.5	0.3	0.6	100.0	2,741	469	3,030	517
Jharkhand	52.9	29.7	0.0	4.3	0.1	1.3	7.1	4.6	100.0	7,061	330	7,743	350
Karnataka	50.7	18.8	0.0	19.5	0.6	3.9	5.3	1.2	100.0	23,138	772	23,321	779
Kerala	46.7	27.4	0.4	7.1	2.0	10.0	5.3	1.0	100.0	21,467	1,161	26,677	1,449
Madhya Pradesh	64.5	22.0	0.3	2.3	0.1	1.6	4.9	4.3	100.0	18,723	643	19,629	686
Maharashtra	46.3	18.8	0.4	16.8	0.7	1.9	11.4	3.7	100.0	42,461	1,489	42,868	1,507
Manipur	45.1	27.2	1.2	4.8	4.7	0.9	0.6	15.5	100.0	1,742	802	1,760	810
Meghalaya	38.6	39.3	0.0	3.3	0.1	3.1	4.4	11.2	100.0	1,781	456	1,965	503
Mizoram	53.0	30.4	0.9	5.2	0.0	0.0	0.2	10.4	100.0	494	468	496	469
Nagaland	23.2	57.7	0.8	2.8	1.8	0.0	0.0	13.8	100.0	481	126	481	126
Odisha	66.7	23.0	0.2	2.1	0.0	1.1	2.9	4.0	100.0	12,717	550	14,188	609
Punjab	56.7	22.2	0.0	3.4	0.6	4.0	11.8	1.3	100.0	10,921	598	11,443	634
Rajasthan	55.2	34.8	0.2	2.2	2.1	1.6	2.0	1.8	100.0	13,930	491	17,507	615
Sikkim	43.9	44.0	0.0	9.2	0.0	0.8	0.0	2.1	100.0	426	263	430	264
Tamil Nadu	45.8	23.9	0.8	16.0	0.1	3.4	5.3	4.8	100.0	55,605	1,949	59,639	2,072
Telangana	66.1	12.6	0.0	5.1	0.9	0.4	9.4	5.5	100.0	18,390	671	19,376	695
Tripura	29.0	57.5	0.0	5.4	0.0	0.1	7.8	0.3	100.0	972	257	972	258
Uttarakhand	42.4	34.6	1.7	10.1	0.0	0.7	3.8	6.6	100.0	1,952	157	1,986	160
Uttar Pradesh	66.2	22.2	0.1	2.6	0.3	2.6	5.3	0.7	100.0	23,043	617	24,231	659
West Bengal	64.0	13.1	0.3	4.8	0.1	0.6	15.2	1.9	100.0	37,569	1,234	48,986	1,574
A & N. Island	38.2	52.3	0.0	0.0	0.4	0.0	7.9	1.1	100.0	256	127	264	132
Chandigarh	24.6	44.2	0.0	13.3	0.0	1.9	15.9	0.1	100.0	711	89	737	91
Dadra & Nagar Haveli	17.6	19.4	0.0	59.8	0.0	0.0	3.2	0.0	100.0	186	49	186	50
Daman & Diu	48.2	1.2	0.0	50.5	0.0	0.0	0.2	0.0	100.0	171	26	171	26
Lakshadweep	0.0	93.0	0.0	7.0	0.0	0.0	0.0	0.0	100.0	18	20	18	20
Puducherry	32.5	14.4	3.8	31.2	0.0	5.5	11.5	1.0	100.0	1,152	210	1,164	211
all India	54.1	22.3	0.3	9.6	0.5	2.4	7.4	3.4	100.0	3,81,428	17,585	4,15,277	18,952
estimated persons (00)	2,06,463	84,876	1,217	36,468	1,969	9,177	28,354	12,905	3,81,428	x	x	x	x
sample persons	8,981	4,479	97	1,534	136	451	1,234	673	17,585	x	x	x	x

Estimated number of workers given in this Table is design based estimates and may be used as control totals for combining and arriving at rates and ratios.These figures are not intended for providing the number of workers.

Table (39): Percentage distribution of usually working (ps+ss) persons engaged in the industry groups/ divisions 014, 016, 017 , 02, 03 or 05-99 by enterprise type for each State/ UT

industry: (05-99) rural+urban persons

State \ UT	enterprise type									workers			
										estd. (00)		sample	
	proprietary and partnership	govt./ local body/ public sector enterprises	autonomous bodies	Public/ private limited company	cooperative societies	trust/ other non profit inst	employer's households	others	total	excl. n.r. of enterprise type	Incl. n.r. of enterprise type	excl. n.r. of enterprise type	Incl. n.r. of enterprise type
(1)	(2)	(3)	(4)	(5)	(6)	(7)	(8)	(9)	(10)	(11)	(12)	(13)	(14)
Andhra Pradesh	75.0	14.3	0.0	5.9	0.4	0.3	2.1	1.9	100.0	1,07,341	3,720	1,08,489	3,777
Arunachal Pradesh	54.1	40.3	0.0	3.2	0.0	0.3	0.4	1.7	100.0	2,005	1,417	2,014	1,419
Assam	62.4	17.6	0.3	6.4	0.1	0.0	4.9	8.3	100.0	53,804	3,035	54,071	3,045
Bihar	66.5	9.5	0.2	2.5	0.1	0.5	1.1	19.7	100.0	1,14,463	3,239	1,14,481	3,241
Chhattisgarh	77.7	16.3	0.7	3.2	0.0	0.3	0.8	1.0	100.0	36,023	1,897	36,910	1,937
Delhi	50.5	12.5	0.3	19.2	0.5	1.8	5.7	9.4	100.0	55,852	1,244	56,445	1,255
Goa	55.8	16.3	0.9	19.7	1.0	1.4	3.9	1.0	100.0	4,720	569	4,724	570
Gujarat	61.0	8.7	0.0	22.9	0.2	1.9	1.0	4.2	100.0	1,19,763	3,257	1,22,059	3,286
Haryana	61.3	15.4	0.2	16.5	0.1	0.7	1.0	4.8	100.0	53,639	2,761	53,787	2,767
Himachal Pradesh	49.9	28.1	0.5	8.1	0.7	1.6	1.0	10.1	100.0	13,686	1,541	13,918	1,574
Jammu & Kashmir	71.8	25.2	0.4	1.7	0.1	0.2	0.1	0.6	100.0	25,246	3,977	25,626	4,035
Jharkhand	62.7	12.4	0.0	7.2	0.8	0.4	1.2	15.4	100.0	51,645	2,445	52,406	2,473
Karnataka	65.1	11.6	0.1	17.7	0.6	1.8	1.3	1.8	100.0	1,21,306	4,081	1,21,489	4,088
Kerala	72.5	13.2	0.5	6.0	1.1	4.0	1.6	1.2	100.0	80,237	4,531	86,142	4,860
Madhya Pradesh	70.8	16.0	0.3	4.9	0.2	0.8	1.2	5.9	100.0	1,05,315	3,812	1,07,172	3,905
Maharashtra	58.3	13.9	0.3	18.7	0.9	0.8	3.2	3.8	100.0	2,11,919	7,561	2,12,794	7,605
Manipur	45.2	30.7	0.7	4.7	3.0	0.9	1.3	13.3	100.0	6,045	2,709	6,064	2,717
Meghalaya	43.3	28.6	0.0	3.0	0.0	1.9	1.5	21.6	100.0	5,196	1,342	5,391	1,392
Mizoram	46.4	37.0	0.8	5.1	0.0	0.0	0.9	9.7	100.0	1,638	1,494	1,641	1,496
Nagaland	22.2	46.6	4.3	3.5	0.5	0.4	0.0	22.5	100.0	3,026	813	3,026	813
Odisha	78.4	12.5	0.1	4.4	0.1	0.4	0.9	3.2	100.0	70,048	3,158	71,640	3,226
Punjab	77.7	11.0	0.2	5.3	0.5	1.6	2.6	1.0	100.0	63,390	3,645	63,926	3,684
Rajasthan	74.0	13.9	0.1	5.5	1.1	0.9	0.4	4.1	100.0	1,06,256	3,824	1,10,853	3,975
Sikkim	51.9	34.7	0.2	8.6	0.2	0.2	0.0	4.3	100.0	1,625	883	1,629	884
Tamil Nadu	54.8	13.6	0.7	18.6	0.1	2.1	2.2	7.9	100.0	1,87,325	6,788	1,92,323	6,955
Telangana	65.8	10.8	0.2	9.1	0.7	0.7	5.2	7.6	100.0	67,065	2,555	68,373	2,588
Tripura	65.5	23.8	0.0	3.3	0.3	0.0	6.5	0.6	100.0	7,145	1,760	7,189	1,762
Uttarakhand	61.0	15.8	0.5	11.6	0.0	0.2	0.5	10.4	100.0	18,376	1,543	18,531	1,549
Uttar Pradesh	85.2	8.4	0.1	3.7	0.2	0.6	0.7	1.1	100.0	2,44,459	6,825	2,46,106	6,884
West Bengal	77.8	9.3	0.2	6.6	0.2	0.3	4.6	1.0	100.0	1,94,964	6,449	2,08,441	6,880
A & N. Island	55.8	40.9	0.2	0.0	0.2	0.7	1.9	0.4	100.0	1,224	587	1,237	594
Chandigarh	47.3	34.2	0.0	10.0	1.1	0.5	4.8	2.2	100.0	3,253	474	3,291	480
Dadra & Nagar Haveli	23.6	5.5	0.0	70.5	0.0	0.0	0.4	0.0	100.0	1,447	298	1,450	301
Daman & Diu	37.5	9.0	0.0	53.4	0.0	0.0	0.0	0.0	100.0	1,116	155	1,116	155
Lakshadweep	31.0	56.9	0.0	4.3	1.4	4.0	0.0	2.3	100.0	85	105	85	105
Puducherry	51.7	14.8	2.7	23.6	0.3	1.8	4.0	1.1	100.0	3,832	701	3,844	702
all India	68.4	12.6	0.3	10.2	0.4	1.0	2.1	5.0	100.0	21,44,479	95,195	21,88,683	96,979
estimated persons (00)	14,66,268	2,71,159	5,537	2,19,292	8,752	22,118	45,134	1,06,220	21,44,479	x	x	x	x
sample persons	62,375	15,416	338	9,025	449	998	2,056	4,538	95,195	x	x	x	x

Estimated number of workers given in this Table is design based estimates and may be used as control totals for combining and arriving at rates and ratios. These figures are not intended for providing the number of workers.

Table (39): Percentage distribution of usually working (ps+ss) persons engaged in the industry groups/ divisions 014, 016, 017 , 02, 03 or 05-99 by enterprise type for each State/ UT

industry: (014, 016, 017 , 02-99) rural male

State \ UT	enterprise type									workers			
										estd. (00)		sample	
	proprietary and partnership	govt./ local body/ public sector enterprises	autonomous bodies	Public/ private limited company	cooperative societies	trust/ other non profit inst	employer's households	others	total	excl. n.r. of enterprise type	Incl. n.r. of enterprise type	excl. n.r. of enterprise type	Incl. n.r. of enterprise type
(1)	(2)	(3)	(4)	(5)	(6)	(7)	(8)	(9)	(10)	(11)	(12)	(13)	(14)
Andhra Pradesh	81.6	9.4	0.0	6.2	0.2	0.2	0.7	1.8	100.0	46,403	1,257	46,704	1,274
Arunachal Pradesh	57.8	36.6	0.0	3.4	0.0	0.4	0.2	1.6	100.0	1,346	634	1,347	635
Assam	67.0	12.8	0.4	6.1	0.0	0.0	4.6	9.2	100.0	42,972	1,918	43,040	1,923
Bihar	67.4	7.3	0.2	2.2	0.0	0.4	1.1	21.5	100.0	94,981	1,797	94,988	1,798
Chhattisgarh	83.7	13.8	0.0	1.9	0.0	0.3	0.1	0.3	100.0	16,942	591	17,224	602
Delhi	62.2	4.7	0.0	28.7	0.0	2.0	1.9	0.5	100.0	1,787	70	1,787	70
Goa	56.4	16.8	0.6	23.7	0.2	0.6	0.3	1.3	100.0	1,171	174	1,171	174
Gujarat	65.1	6.8	0.0	21.0	0.2	2.6	0.0	4.2	100.0	39,387	936	39,503	938
Haryana	71.0	12.7	0.0	11.9	0.1	0.3	0.2	3.8	100.0	26,813	1,033	26,928	1,037
Himachal Pradesh	57.1	22.5	0.0	5.7	0.2	1.5	0.2	12.8	100.0	10,055	999	10,143	1,009
Jammu & Kashmir	75.0	22.5	0.0	1.4	0.1	0.1	0.0	0.8	100.0	17,240	1,879	17,341	1,892
Jharkhand	68.5	6.7	0.0	3.8	0.1	0.3	0.2	20.5	100.0	31,356	1,086	31,399	1,090
Karnataka	79.9	9.8	0.1	6.1	0.6	1.6	0.0	1.9	100.0	44,623	1,017	44,628	1,018
Kerala	84.9	7.3	0.6	3.3	0.9	1.6	0.2	1.1	100.0	31,264	1,442	31,799	1,466
Madhya Pradesh	72.1	13.7	0.4	4.2	0.0	0.6	0.2	8.7	100.0	46,533	1,137	46,915	1,155
Maharashtra	73.0	11.2	0.1	10.5	1.3	0.3	0.4	3.2	100.0	61,976	1,593	62,206	1,601
Manipur	48.0	29.5	0.7	3.8	3.7	1.1	1.2	12.0	100.0	3,174	976	3,187	978
Meghalaya	47.4	20.6	0.0	2.0	0.0	1.5	0.0	28.6	100.0	2,688	515	2,699	518
Mizoram	52.6	31.5	1.1	3.3	0.0	0.0	1.8	9.6	100.0	412	206	412	206
Nagaland	20.0	43.8	6.5	2.5	0.2	0.2	0.0	26.8	100.0	1,671	335	1,671	335
Odisha	86.2	7.0	0.0	2.8	0.0	0.2	0.5	3.4	100.0	45,367	1,716	45,453	1,721
Punjab	83.0	8.4	0.4	4.3	0.6	1.4	1.0	1.0	100.0	26,771	1,195	26,776	1,197
Rajasthan	79.3	8.8	0.1	3.7	0.7	0.9	0.1	6.5	100.0	56,053	1,482	56,915	1,497
Sikkim	47.6	38.2	0.4	5.5	0.4	0.0	0.0	7.9	100.0	725	306	725	306
Tamil Nadu	67.7	9.2	0.4	12.3	0.2	1.6	0.5	8.1	100.0	61,958	2,061	62,656	2,090
Telangana	76.0	10.7	0.0	4.4	0.0	1.1	0.6	7.2	100.0	20,011	540	20,333	545
Tripura	73.9	16.3	0.0	2.2	0.5	0.0	6.8	0.3	100.0	4,958	954	5,001	955
Uttarakhand	65.3	11.9	0.2	10.9	0.0	0.1	0.1	11.5	100.0	10,471	609	10,596	611
Uttar Pradesh	92.5	4.2	0.1	1.8	0.1	0.3	0.1	0.9	100.0	1,40,371	2,962	1,41,514	2,987
West Bengal	87.6	6.6	0.2	2.6	0.3	0.3	1.8	0.6	100.0	92,825	2,246	93,961	2,279
A & N. Island	62.4	36.3	0.0	0.0	0.0	1.4	0.0	0.0	100.0	559	206	564	209
Chandigarh	78.1	14.7	0.0	3.1	0.0	0.9	2.3	1.0	100.0	124	71	124	72
Dadra & Nagar Haveli	28.0	7.2	0.0	64.7	0.0	0.0	0.0	0.0	100.0	490	82	490	82
Daman & Diu	69.7	5.6	0.0	22.1	0.0	0.0	0.0	2.6	100.0	162	77	162	77
Lakshadweep	59.1	37.7	0.0	0.0	0.0	3.1	0.0	0.0	100.0	24	47	24	47
Puducherry	63.8	8.6	4.0	22.3	0.0	0.0	1.3	0.0	100.0	1,038	126	1,038	126
all India	77.5	9.1	0.2	5.5	0.3	0.7	0.7	6.1	100.0	9,84,702	34,275	9,91,425	34,520
estimated persons (00)	7,62,758	89,383	1,631	54,561	2,858	6,684	7,119	59,707	9,84,702	x	x	x	x
sample persons	25,392	4,339	90	1,854	129	216	298	1,957	34,275	x	x	x	x

Estimated number of workers given in this Table is design based estimates and may be used as control totals for combining and arriving at rates and ratios. These figures are not intended for providing the number of workers.

Table (39): Percentage distribution of usually working (ps+ss) persons engaged in the industry groups/ divisions 014, 016, 017 , 02, 03 or 05-99 by enterprise type for each State/ UT

industry: (014, 016, 017 , 02-99) rural female

State \ UT	enterprise type									workers			
										estd. (00)		sample	
	proprietary and partnership	govt./ local body/ public sector enterprises	autonomous bodies	Public/ private limited company	cooperative societies	trust/ other non profit inst	employer's households	others	total	excl. n.r. of enterprise type	Incl. n.r. of enterprise type	excl. n.r. of enterprise type	Incl. n.r. of enterprise type
(1)	(2)	(3)	(4)	(5)	(6)	(7)	(8)	(9)	(10)	(11)	(12)	(13)	(14)
Andhra Pradesh	76.1	16.9	0.0	5.2	0.0	0.0	1.6	0.3	100.0	18,674	505	19,388	538
Arunachal Pradesh	71.5	28.1	0.0	0.0	0.0	0.0	0.4	0.0	100.0	208	103	218	105
Assam	39.2	45.3	0.0	2.0	0.2	0.0	8.2	5.1	100.0	5,220	245	5,394	250
Bihar	59.2	39.6	0.0	0.0	0.0	0.0	0.0	1.3	100.0	2,596	64	2,596	64
Chhattisgarh	84.7	14.2	0.0	0.0	0.0	0.1	1.0	0.0	100.0	5,017	190	5,462	206
Delhi	88.9	5.4	0.0	0.0	0.0	0.0	5.6	0.0	100.0	332	8	332	8
Goa	61.9	12.6	1.4	15.3	0.0	3.8	4.9	0.0	100.0	412	53	416	54
Gujarat	71.5	16.8	0.0	5.2	0.0	1.0	2.2	3.2	100.0	9,150	241	12,778	326
Haryana	68.8	25.4	0.3	2.5	0.0	0.8	1.0	1.2	100.0	5,067	220	5,078	221
Himachal Pradesh	60.8	30.8	0.4	1.6	0.7	0.6	2.7	2.4	100.0	3,791	406	4,536	472
Jammu & Kashmir	58.1	37.7	2.1	1.4	0.0	0.1	0.0	0.6	100.0	2,244	241	7,313	803
Jharkhand	62.9	29.4	0.0	1.9	0.0	1.5	3.9	0.4	100.0	5,460	179	6,115	196
Karnataka	67.4	24.0	0.0	7.6	0.4	0.2	0.3	0.0	100.0	10,903	238	11,328	253
Kerala	55.5	28.4	0.2	3.5	1.6	6.5	3.9	0.4	100.0	11,842	530	15,812	722
Madhya Pradesh	66.5	22.4	0.0	1.4	0.8	1.5	1.4	6.0	100.0	10,767	243	11,088	257
Maharashtra	56.6	31.8	0.0	6.1	0.4	1.5	1.0	2.4	100.0	13,664	334	14,022	345
Manipur	51.1	21.2	0.6	3.4	5.6	1.2	0.3	16.6	100.0	1,232	381	1,307	411
Meghalaya	45.1	36.6	0.0	2.4	0.0	3.2	3.2	9.5	100.0	1,523	288	1,707	335
Mizoram	60.5	26.1	0.0	6.4	0.0	0.0	0.0	6.9	100.0	124	71	124	71
Nagaland	24.8	61.4	0.8	0.0	0.0	0.0	0.0	13.0	100.0	311	57	311	57
Odisha	75.2	18.8	0.0	0.6	0.0	1.2	0.1	3.9	100.0	10,913	394	12,632	460
Punjab	66.3	21.2	0.0	2.1	0.1	2.5	7.6	0.2	100.0	7,543	308	8,654	367
Rajasthan	69.3	28.4	0.0	0.8	0.0	0.1	0.0	1.5	100.0	11,891	287	15,706	394
Sikkim	39.2	51.3	0.0	6.2	0.0	0.2	0.0	3.1	100.0	272	137	276	138
Tamil Nadu	59.7	26.8	0.1	6.5	0.0	1.8	0.7	4.4	100.0	38,114	1,206	42,023	1,321
Telangana	78.7	11.9	0.0	2.8	0.7	0.0	0.4	5.5	100.0	12,450	345	13,156	356
Tripura	31.4	59.1	0.0	2.3	0.0	0.1	7.1	0.0	100.0	682	131	682	132
Uttarakhand	42.6	41.8	0.0	7.9	0.0	0.7	4.3	2.7	100.0	1,255	84	1,268	85
Uttar Pradesh	79.1	17.9	0.0	0.7	0.0	2.0	0.2	0.1	100.0	15,563	301	22,784	484
West Bengal	74.1	12.8	0.3	3.2	0.0	0.1	9.0	0.5	100.0	20,867	499	28,073	650
A & N. Island	37.2	59.0	0.0	0.0	0.0	0.0	3.8	0.0	100.0	162	74	168	78
Chandigarh	29.2	0.0	0.0	4.4	0.0	0.0	66.1	0.4	100.0	25	15	25	15
Dadra & Nagar Haveli	27.5	22.0	0.0	50.1	0.0	0.0	0.3	0.0	100.0	100	27	100	27
Daman & Diu	62.4	12.5	0.0	22.9	0.0	0.0	2.3	0.0	100.0	16	14	16	14
Lakshadweep	0.0	100.0	0.0	0.0	0.0	0.0	0.0	0.0	100.0	3	5	3	5
Puducherry	33.6	7.3	0.4	40.3	0.0	7.5	10.9	0.0	100.0	517	63	548	64
all India	66.8	23.2	0.1	3.8	0.3	1.3	2.3	2.4	100.0	2,28,912	8,487	2,71,437	10,284
estimated persons (00)	1,52,998	53,032	230	8,590	580	2,879	5,214	5,389	2,28,912	x	x	x	x
sample persons	5,286	2,221	18	316	40	131	212	263	8,487	x	x	x	x

Estimated number of workers given in this Table is design based estimates and may be used as control totals for combining and arriving at rates and ratios. These figures are not intended for providing the number of workers.

Table (39): Percentage distribution of usually working (ps+ss) persons engaged in the industry groups/ divisions 014, 016, 017 , 02, 03 or 05-99 by enterprise type for each State/ UT

industry: (014, 016, 017 , 02-99) rural persons

State \ UT	enterprise type									workers			
										estd. (00)		sample	
	proprietary and partnership	govt./ local body/ public sector enterprises	autonomous bodies	Public/ private limited company	cooperative societies	trust/ other non profit inst	employer's households	others	total	excl. n.r. of enterprise type	Incl. n.r. of enterprise type	excl. n.r. of enterprise type	Incl. n.r. of enterprise type
(1)	(2)	(3)	(4)	(5)	(6)	(7)	(8)	(9)	(10)	(11)	(12)	(13)	(14)
Andhra Pradesh	80.0	11.5	0.0	5.9	0.1	0.2	0.9	1.4	100.0	65,077	1,762	66,092	1,812
Arunachal Pradesh	59.6	35.5	0.0	3.0	0.0	0.4	0.2	1.4	100.0	1,554	737	1,565	740
Assam	64.0	16.3	0.3	5.7	0.1	0.0	4.9	8.7	100.0	48,192	2,163	48,433	2,173
Bihar	67.1	8.1	0.1	2.2	0.0	0.4	1.1	20.9	100.0	97,576	1,861	97,583	1,862
Chhattisgarh	83.9	13.9	0.0	1.5	0.0	0.2	0.3	0.2	100.0	21,959	781	22,686	808
Delhi	66.4	4.8	0.0	24.2	0.0	1.7	2.5	0.4	100.0	2,119	78	2,119	78
Goa	57.8	15.7	0.8	21.5	0.1	1.5	1.5	1.0	100.0	1,583	227	1,587	228
Gujarat	66.3	8.7	0.0	18.0	0.2	2.3	0.5	4.0	100.0	48,538	1,177	52,280	1,264
Haryana	70.6	14.7	0.0	10.4	0.1	0.3	0.3	3.4	100.0	31,881	1,253	32,006	1,258
Himachal Pradesh	58.1	24.8	0.1	4.6	0.3	1.3	0.9	10.0	100.0	13,846	1,405	14,678	1,481
Jammu & Kashmir	73.1	24.3	0.2	1.4	0.1	0.1	0.0	0.8	100.0	19,484	2,120	24,654	2,695
Jharkhand	67.7	10.0	0.0	3.5	0.0	0.4	0.7	17.6	100.0	36,815	1,265	37,514	1,286
Karnataka	77.5	12.6	0.1	6.4	0.6	1.3	0.1	1.5	100.0	55,527	1,255	55,956	1,271
Kerala	76.8	13.1	0.5	3.3	1.1	3.0	1.3	0.9	100.0	43,107	1,972	47,611	2,188
Madhya Pradesh	71.0	15.3	0.3	3.7	0.2	0.8	0.4	8.2	100.0	57,301	1,380	58,003	1,412
Maharashtra	70.1	14.9	0.1	9.7	1.1	0.6	0.5	3.0	100.0	75,640	1,927	76,228	1,946
Manipur	48.8	27.2	0.7	3.7	4.3	1.2	1.0	13.3	100.0	4,407	1,357	4,494	1,389
Meghalaya	46.6	26.3	0.0	2.1	0.0	2.1	1.2	21.7	100.0	4,211	803	4,406	853
Mizoram	54.5	30.3	0.8	4.1	0.0	0.0	1.4	9.0	100.0	536	277	536	277
Nagaland	20.8	46.6	5.6	2.1	0.2	0.2	0.0	24.6	100.0	1,983	392	1,983	392
Odisha	84.1	9.3	0.0	2.3	0.0	0.4	0.4	3.5	100.0	56,280	2,110	58,085	2,181
Punjab	79.3	11.2	0.3	3.8	0.5	1.6	2.4	0.8	100.0	34,315	1,503	35,430	1,564
Rajasthan	77.5	12.3	0.0	3.2	0.6	0.7	0.1	5.6	100.0	67,943	1,769	72,621	1,891
Sikkim	45.3	41.8	0.3	5.7	0.3	0.1	0.0	6.6	100.0	997	443	1,001	444
Tamil Nadu	64.6	15.9	0.3	10.1	0.1	1.7	0.6	6.7	100.0	1,00,072	3,267	1,04,680	3,411
Telangana	77.0	11.2	0.0	3.8	0.3	0.7	0.5	6.6	100.0	32,461	885	33,489	901
Tripura	68.8	21.5	0.0	2.3	0.4	0.0	6.8	0.2	100.0	5,640	1,085	5,684	1,087
Uttarakhand	62.9	15.1	0.2	10.6	0.0	0.2	0.5	10.5	100.0	11,726	693	11,865	696
Uttar Pradesh	91.1	5.6	0.1	1.7	0.1	0.5	0.1	0.8	100.0	1,55,934	3,263	1,64,298	3,471
West Bengal	85.2	7.7	0.2	2.7	0.2	0.3	3.1	0.6	100.0	1,13,692	2,745	1,22,034	2,929
A & N. Island	56.7	41.4	0.0	0.0	0.0	1.0	0.9	0.0	100.0	721	280	732	287
Chandigarh	69.9	12.2	0.0	3.3	0.0	0.7	13.0	0.9	100.0	149	86	149	87
Dadra & Nagar Haveli	28.0	9.7	0.0	62.2	0.0	0.0	0.1	0.0	100.0	590	109	590	109
Daman & Diu	69.1	6.2	0.0	22.2	0.0	0.0	0.2	2.4	100.0	178	91	178	91
Lakshadweep	52.8	44.5	0.0	0.0	0.0	2.8	0.0	0.0	100.0	27	52	27	52
Puducherry	53.8	8.2	2.8	28.3	0.0	2.5	4.5	0.0	100.0	1,555	189	1,586	190
all India	75.5	11.7	0.2	5.2	0.3	0.8	1.0	5.4	100.0	12,13,613	42,762	12,62,862	44,804
estimated persons (00)	9,15,756	1,42,415	1,861	63,151	3,438	9,563	12,333	65,096	12,13,613	x	x	x	x
sample persons	30,678	6,560	108	2,170	169	347	510	2,220	42,762	x	x	x	x

Estimated number of workers given in this Table is design based estimates and may be used as control totals for combining and arriving at rates and ratios. These figures are not intended for providing the number of workers.

Table (39): Percentage distribution of usually working (ps+ss) persons engaged in the industry groups/ divisions 014, 016, 017 , 02, 03 or 05-99 by enterprise type for each State/ UT

industry: (014, 016, 017 , 02-99) urban male

State \ UT	enterprise type									workers			
										estd. (00)		sample	
	proprietary and partnership	govt./ local body/ public sector enterprises	autonomous bodies	Public/ private limited company	cooperative societies	trust/ other non profit inst	employer's households	others	total	excl. n.r. of enterprise type	Incl. n.r. of enterprise type	excl. n.r. of enterprise type	Incl. n.r. of enterprise type
(1)	(2)	(3)	(4)	(5)	(6)	(7)	(8)	(9)	(10)	(11)	(12)	(13)	(14)
Andhra Pradesh	76.1	14.6	0.1	5.4	0.6	0.6	0.6	1.9	100.0	39,198	1,664	39,215	1,666
Arunachal Pradesh	46.3	46.9	0.0	3.5	0.0	0.0	0.6	2.7	100.0	461	616	461	616
Assam	61.0	19.0	0.3	8.5	0.4	0.0	2.0	8.7	100.0	7,207	843	7,207	843
Bihar	67.6	12.9	0.3	3.6	0.1	0.6	1.2	13.6	100.0	18,072	1,349	18,084	1,350
Chhattisgarh	71.1	18.5	2.1	6.1	0.0	0.2	0.2	1.9	100.0	11,021	871	11,053	874
Delhi	54.1	11.6	0.4	18.9	0.4	1.9	3.6	9.2	100.0	44,922	1,000	45,491	1,009
Goa	58.8	15.6	0.7	21.5	1.6	0.5	0.8	0.6	100.0	2,331	265	2,331	265
Gujarat	64.0	6.9	0.0	22.8	0.3	1.1	0.5	4.4	100.0	69,097	2,007	70,579	2,016
Haryana	56.9	13.1	0.3	22.9	0.1	0.1	0.3	6.2	100.0	20,449	1,391	20,449	1,391
Himachal Pradesh	52.4	19.3	1.3	22.4	2.5	0.0	0.3	1.9	100.0	1,835	330	1,844	332
Jammu & Kashmir	73.1	23.5	0.4	2.4	0.0	0.1	0.2	0.2	100.0	5,802	1,701	5,806	1,703
Jharkhand	58.1	15.3	0.0	15.2	2.6	0.1	0.5	8.2	100.0	14,475	1,069	14,510	1,073
Karnataka	61.4	9.6	0.1	25.0	0.6	1.0	0.6	1.8	100.0	57,250	2,384	57,250	2,384
Kerala	81.2	7.5	0.4	7.0	0.6	1.7	0.2	1.4	100.0	32,189	2,186	32,589	2,218
Madhya Pradesh	72.6	15.4	0.3	6.7	0.3	0.7	0.5	3.4	100.0	41,505	2,072	42,102	2,106
Maharashtra	55.7	13.2	0.5	23.5	0.7	0.7	1.5	4.2	100.0	1,10,783	4,587	1,11,068	4,606
Manipur	49.1	29.7	0.1	5.1	3.2	0.3	2.0	10.5	100.0	1,583	1,109	1,583	1,109
Meghalaya	46.0	28.0	0.0	5.3	0.0	0.5	0.1	20.2	100.0	862	395	862	395
Mizoram	39.3	44.0	0.5	6.1	0.0	0.0	0.9	9.2	100.0	747	832	748	833
Nagaland	25.4	43.7	2.9	5.3	0.3	0.8	0.0	21.7	100.0	988	378	988	378
Odisha	65.2	20.4	0.3	11.2	0.6	0.1	0.5	1.7	100.0	13,679	965	13,713	969
Punjab	81.8	8.9	0.1	6.8	0.3	0.8	0.4	1.0	100.0	27,253	1,920	27,282	1,924
Rajasthan	74.9	12.6	0.2	8.7	1.3	0.8	0.2	1.2	100.0	39,272	1,918	39,430	1,930
Sikkim	65.3	21.9	0.0	12.1	0.0	0.0	0.0	0.7	100.0	499	323	499	323
Tamil Nadu	53.3	9.2	0.8	23.9	0.1	1.3	1.0	10.4	100.0	77,658	3,096	77,968	3,114
Telangana	63.5	8.5	0.3	13.2	0.9	0.7	5.0	7.9	100.0	32,925	1,482	33,057	1,487
Tripura	65.7	24.1	0.0	4.8	0.0	0.0	3.6	1.8	100.0	1,440	597	1,440	597
Uttarakhand	58.8	15.9	0.5	12.6	0.0	0.2	0.2	11.6	100.0	6,233	798	6,266	800
Uttar Pradesh	79.9	10.8	0.2	6.7	0.3	0.4	0.3	1.5	100.0	88,719	3,421	88,949	3,433
West Bengal	74.6	9.9	0.2	11.8	0.3	0.1	2.1	1.0	100.0	72,913	3,189	73,939	3,248
A & N. Island	58.7	39.6	0.4	0.0	0.3	0.2	0.5	0.3	100.0	499	290	501	291
Chandigarh	52.5	32.1	0.0	9.3	1.5	0.0	1.7	2.8	100.0	2,428	316	2,439	319
Dadra & Nagar Haveli	22.7	1.1	0.0	76.2	0.0	0.0	0.0	0.0	100.0	776	168	778	170
Daman & Diu	31.5	10.9	0.0	57.7	0.0	0.0	0.0	0.0	100.0	822	77	822	77
Lakshadweep	48.2	38.6	0.0	3.9	1.8	4.3	0.0	3.2	100.0	62	76	62	76
Puducherry	62.4	16.9	1.1	16.9	0.6	0.3	0.3	1.6	100.0	1,855	403	1,855	403
all India	66.1	11.7	0.3	15.2	0.5	0.8	1.1	4.3	100.0	8,47,812	46,088	8,53,222	46,328
estimated persons (00)	5,60,797	98,855	2,710	1,28,634	4,185	6,470	9,661	36,501	8,47,812	x	x	x	x
sample persons	30,416	6,746	155	5,670	223	337	524	2,017	46,088	x	x	x	x

Estimated number of workers given in this Table is design based estimates and may be used as control totals for combining and arriving at rates and ratios. These figures are not intended for providing the number of workers.

Table (39): Percentage distribution of usually working (ps+ss) persons engaged in the industry groups/ divisions 014, 016, 017 , 02, 03 or 05-99 by enterprise type for each State/ UT

industry: (014, 016, 017 , 02-99) urban female

State \ UT	enterprise type									workers			
										estd. (00)		sample	
	proprietary and partnership	govt./ local body/ public sector enterprises	autonomous bodies	Public/ private limited company	cooperative societies	trust/ other non profit inst	employer's households	others	total	excl. n.r. of enterprise type	Incl. n.r. of enterprise type	excl. n.r. of enterprise type	Incl. n.r. of enterprise type
(1)	(2)	(3)	(4)	(5)	(6)	(7)	(8)	(9)	(10)	(11)	(12)	(13)	(14)
Andhra Pradesh	67.5	15.3	0.0	2.7	0.8	0.1	10.3	3.4	100.0	13,741	562	14,028	573
Arunachal Pradesh	22.1	72.0	0.0	1.6	0.0	0.0	4.2	0.2	100.0	71	105	71	105
Assam	31.7	44.7	0.0	8.1	0.9	0.5	11.3	2.9	100.0	1,170	151	1,201	152
Bihar	43.2	35.6	0.0	2.5	0.1	6.1	3.1	9.3	100.0	1,498	97	1,498	97
Chhattisgarh	60.7	23.7	0.7	4.5	0.0	0.8	6.1	3.4	100.0	3,471	264	3,659	277
Delhi	28.6	18.6	0.0	19.7	1.3	1.5	16.9	13.3	100.0	8,945	170	8,969	172
Goa	46.5	17.9	1.6	11.5	1.0	3.4	16.0	2.0	100.0	871	92	871	92
Gujarat	55.8	10.6	0.0	21.6	0.0	2.9	4.9	4.3	100.0	13,844	353	14,221	368
Haryana	42.2	20.7	0.2	18.3	0.0	5.6	8.1	4.8	100.0	4,526	274	4,559	276
Himachal Pradesh	50.8	17.2	4.5	14.6	2.3	8.2	1.7	0.8	100.0	484	93	541	104
Jammu & Kashmir	51.4	42.1	2.1	2.0	0.0	1.2	1.0	0.3	100.0	915	271	1,017	317
Jharkhand	47.1	20.1	0.0	8.2	0.3	0.3	11.7	12.3	100.0	2,454	179	2,492	183
Karnataka	43.9	12.4	0.0	26.2	0.8	6.3	8.4	2.0	100.0	14,042	580	14,144	583
Kerala	49.9	20.3	0.6	8.9	2.0	11.2	5.3	1.7	100.0	12,418	778	13,913	891
Madhya Pradesh	62.4	20.5	0.8	3.4	0.2	1.6	9.2	2.0	100.0	8,317	408	9,099	444
Maharashtra	43.1	12.2	0.5	21.3	0.8	2.0	15.9	4.2	100.0	29,727	1,186	29,929	1,196
Manipur	46.0	29.7	1.9	5.9	5.7	0.1	0.9	9.9	100.0	714	488	731	499
Meghalaya	30.9	38.6	0.1	6.2	0.5	1.7	7.6	14.4	100.0	373	196	373	196
Mizoram	51.2	31.3	1.1	4.7	0.0	0.0	0.2	11.5	100.0	376	404	378	405
Nagaland	20.1	50.8	0.7	8.0	5.0	0.0	0.0	15.3	100.0	170	69	170	69
Odisha	50.8	28.0	1.0	6.1	0.0	0.4	11.2	2.6	100.0	3,117	204	3,310	218
Punjab	61.0	14.7	0.0	3.8	1.0	4.4	12.9	2.2	100.0	5,600	383	5,763	406
Rajasthan	58.8	23.1	0.4	3.5	4.5	4.1	4.3	1.2	100.0	6,378	312	7,016	354
Sikkim	55.4	28.8	0.0	12.9	0.0	1.7	0.0	1.2	100.0	173	132	173	132
Tamil Nadu	48.4	11.2	1.3	21.2	0.1	4.0	8.7	5.1	100.0	30,637	1,191	31,188	1,215
Telangana	60.8	8.8	0.0	7.4	0.8	0.7	17.6	3.8	100.0	9,527	432	9,808	445
Tripura	29.7	49.6	0.0	11.3	0.0	0.0	8.5	0.8	100.0	322	132	322	132
Uttarakhand	53.6	18.9	3.6	10.8	0.0	0.6	2.3	10.3	100.0	919	91	953	94
Uttar Pradesh	58.0	21.7	0.2	4.4	0.6	2.6	11.0	1.5	100.0	10,782	389	11,754	425
West Bengal	57.6	11.8	0.2	6.0	0.2	1.0	20.1	3.1	100.0	19,148	800	24,925	1,018
A & N. Island	43.7	38.9	0.0	0.0	0.9	0.0	13.7	2.7	100.0	103	59	104	60
Chandigarh	24.4	45.8	0.0	13.6	0.0	2.0	14.0	0.1	100.0	686	74	712	76
Dadra & Nagar Haveli	6.1	16.4	0.0	70.9	0.0	0.0	6.6	0.0	100.0	87	22	87	23
Daman & Diu	47.0	0.0	0.0	53.0	0.0	0.0	0.0	0.0	100.0	156	13	156	13
Lakshadweep	0.0	92.4	0.0	7.6	0.0	0.0	0.0	0.0	100.0	17	16	17	16
Puducherry	42.1	17.1	5.6	20.1	0.0	3.3	10.2	1.6	100.0	750	168	762	169
all India	51.3	15.6	0.5	13.6	0.7	3.1	11.2	4.0	100.0	2,06,528	11,138	2,18,913	11,795
estimated persons (00)	1,05,849	32,306	987	28,129	1,503	6,344	23,140	8,269	2,06,528	x	x	x	x
sample persons	5,643	2,294	79	1,228	112	321	1,022	439	11,138	x	x	x	x

Estimated number of workers given in this Table is design based estimates and may be used as control totals for combining and arriving at rates and ratios. These figures are not intended for providing the number of workers.

Table (39): Percentage distribution of usually working (ps+ss) persons engaged in the industry groups/ divisions 014, 016, 017 , 02, 03 or 05-99 by enterprise type for each State/ UT

industry: (014, 016, 017 , 02-99) urban persons

State \ UT	enterprise type									workers			
										estd. (00)		sample	
	proprietary and partnership	govt./ local body/ public sector enterprises	autonomous bodies	Public/ private limited company	cooperative societies	trust/ other non profit inst	employer's households	others	total	excl. n.r. of enterprise type	Incl. n.r. of enterprise type	excl. n.r. of enterprise type	Incl. n.r. of enterprise type
(1)	(2)	(3)	(4)	(5)	(6)	(7)	(8)	(9)	(10)	(11)	(12)	(13)	(14)
Andhra Pradesh	73.9	14.8	0.1	4.7	0.7	0.5	3.2	2.3	100.0	52,939	2,226	53,244	2,239
Arunachal Pradesh	43.0	50.3	0.0	3.2	0.0	0.0	1.1	2.4	100.0	532	721	532	721
Assam	56.9	22.6	0.2	8.5	0.5	0.1	3.3	7.9	100.0	8,377	994	8,409	995
Bihar	65.8	14.7	0.3	3.5	0.1	1.0	1.3	13.3	100.0	19,571	1,446	19,582	1,447
Chhattisgarh	68.6	19.7	1.8	5.7	0.0	0.3	1.6	2.3	100.0	14,492	1,135	14,712	1,151
Delhi	49.9	12.8	0.3	19.0	0.6	1.8	5.8	9.9	100.0	53,867	1,170	54,460	1,181
Goa	55.4	16.2	1.0	18.8	1.4	1.3	5.0	1.0	100.0	3,202	357	3,202	357
Gujarat	62.6	7.5	0.0	22.6	0.3	1.4	1.2	4.4	100.0	82,940	2,360	84,801	2,384
Haryana	54.2	14.5	0.3	22.1	0.1	1.1	1.7	5.9	100.0	24,976	1,665	25,008	1,667
Himachal Pradesh	52.1	18.8	1.9	20.8	2.4	1.7	0.6	1.6	100.0	2,319	423	2,385	436
Jammu & Kashmir	70.2	26.0	0.7	2.3	0.0	0.3	0.3	0.2	100.0	6,717	1,972	6,822	2,020
Jharkhand	56.5	16.0	0.0	14.1	2.3	0.1	2.1	8.8	100.0	16,929	1,248	17,002	1,256
Karnataka	57.9	10.2	0.0	25.3	0.6	2.0	2.1	1.8	100.0	71,292	2,964	71,394	2,967
Kerala	72.5	11.1	0.4	7.5	1.0	4.4	1.6	1.5	100.0	44,607	2,964	46,502	3,109
Madhya Pradesh	70.9	16.3	0.3	6.2	0.3	0.8	2.0	3.2	100.0	49,822	2,480	51,200	2,550
Maharashtra	53.1	13.0	0.5	23.0	0.7	0.9	4.5	4.2	100.0	1,40,510	5,773	1,40,997	5,802
Manipur	48.2	29.7	0.7	5.4	3.9	0.2	1.6	10.3	100.0	2,297	1,597	2,314	1,608
Meghalaya	41.4	31.2	0.0	5.5	0.2	0.9	2.4	18.4	100.0	1,234	591	1,234	591
Mizoram	43.3	39.7	0.7	5.6	0.0	0.0	0.7	10.0	100.0	1,124	1,236	1,126	1,238
Nagaland	24.6	44.7	2.6	5.7	1.0	0.7	0.0	20.7	100.0	1,158	447	1,158	447
Odisha	62.5	21.8	0.4	10.3	0.5	0.2	2.5	1.8	100.0	16,796	1,169	17,023	1,187
Punjab	78.2	9.9	0.0	6.3	0.4	1.4	2.5	1.2	100.0	32,853	2,303	33,045	2,330
Rajasthan	72.6	14.1	0.3	8.0	1.7	1.3	0.8	1.2	100.0	45,650	2,230	46,445	2,284
Sikkim	62.7	23.7	0.0	12.3	0.0	0.4	0.0	0.8	100.0	672	455	672	455
Tamil Nadu	51.9	9.8	1.0	23.1	0.1	2.1	3.2	8.9	100.0	1,08,295	4,287	1,09,156	4,329
Telangana	62.9	8.6	0.3	11.9	0.9	0.7	7.8	7.0	100.0	42,451	1,914	42,865	1,932
Tripura	59.1	28.8	0.0	6.0	0.0	0.0	4.5	1.6	100.0	1,762	729	1,762	729
Uttarakhand	58.2	16.3	0.9	12.4	0.0	0.3	0.5	11.5	100.0	7,152	889	7,220	894
Uttar Pradesh	77.5	12.0	0.2	6.5	0.3	0.6	1.4	1.5	100.0	99,501	3,810	1,00,703	3,858
West Bengal	71.1	10.3	0.2	10.6	0.3	0.3	5.9	1.5	100.0	92,061	3,989	98,865	4,266
A & N. Island	56.1	39.5	0.3	0.0	0.4	0.1	2.8	0.7	100.0	602	349	605	351
Chandigarh	46.4	35.2	0.0	10.3	1.2	0.4	4.4	2.2	100.0	3,113	390	3,152	395
Dadra & Nagar Haveli	21.0	2.6	0.0	75.7	0.0	0.0	0.7	0.0	100.0	863	190	865	193
Daman & Diu	33.9	9.2	0.0	56.9	0.0	0.0	0.0	0.0	100.0	979	90	979	90
Lakshadweep	38.0	50.0	0.0	4.7	1.5	3.4	0.0	2.5	100.0	79	92	79	92
Puducherry	56.6	16.9	2.4	17.8	0.4	1.2	3.1	1.6	100.0	2,605	571	2,617	572
all India	63.2	12.4	0.4	14.9	0.5	1.2	3.1	4.2	100.0	10,54,340	57,226	10,72,135	58,123
estimated persons (00)	6,66,646	1,31,161	3,697	1,56,763	5,688	12,814	32,801	44,770	10,54,340	x	x	x	x
sample persons	36,059	9,040	234	6,898	335	658	1,546	2,456	57,226	x	x	x	x

Estimated number of workers given in this Table is design based estimates and may be used as control totals for combining and arriving at rates and ratios. These figures are not intended for providing the number of workers.

Table (39): Percentage distribution of usually working (ps+ss) persons engaged in the industry groups/ divisions 014, 016, 017 , 02, 03 or 05-99 by enterprise type for each State/ UT

industry: (014, 016, 017 , 02-99) rural+urban male

State \ UT	enterprise type									workers			
										estd. (00)		sample	
	proprietary and partnership	govt./ local body/ public sector enterprises	autonomous bodies	Public/ private limited company	cooperative societies	trust/ other non profit inst	employer's households	others	total	excl. n.r. of enterprise type	Incl. n.r. of enterprise type	excl. n.r. of enterprise type	Incl. n.r. of enterprise type
(1)	(2)	(3)	(4)	(5)	(6)	(7)	(8)	(9)	(10)	(11)	(12)	(13)	(14)
Andhra Pradesh	79.1	11.8	0.0	5.8	0.4	0.4	0.7	1.9	100.0	85,602	2,921	85,919	2,940
Arunachal Pradesh	54.8	39.3	0.0	3.4	0.0	0.3	0.3	1.9	100.0	1,807	1,250	1,808	1,251
Assam	66.1	13.7	0.4	6.5	0.1	0.0	4.2	9.1	100.0	50,179	2,761	50,247	2,766
Bihar	67.4	8.2	0.2	2.5	0.1	0.4	1.1	20.2	100.0	1,13,053	3,146	1,13,071	3,148
Chhattisgarh	78.7	15.6	0.8	3.6	0.0	0.2	0.1	0.9	100.0	27,963	1,462	28,277	1,476
Delhi	54.4	11.4	0.4	19.2	0.4	1.9	3.5	8.8	100.0	46,709	1,070	47,278	1,079
Goa	58.0	16.0	0.7	22.2	1.1	0.5	0.7	0.8	100.0	3,502	439	3,502	439
Gujarat	64.4	6.8	0.0	22.2	0.3	1.7	0.3	4.3	100.0	1,08,484	2,943	1,10,082	2,954
Haryana	64.9	12.9	0.1	16.7	0.1	0.2	0.2	4.8	100.0	47,263	2,424	47,378	2,428
Himachal Pradesh	56.4	22.0	0.2	8.3	0.5	1.3	0.2	11.1	100.0	11,890	1,329	11,987	1,341
Jammu & Kashmir	74.5	22.8	0.1	1.7	0.1	0.1	0.1	0.6	100.0	23,041	3,580	23,146	3,595
Jharkhand	65.2	9.4	0.0	7.4	0.9	0.2	0.3	16.7	100.0	45,831	2,155	45,909	2,163
Karnataka	69.5	9.7	0.1	16.7	0.6	1.2	0.3	1.8	100.0	1,01,874	3,401	1,01,879	3,402
Kerala	83.0	7.4	0.5	5.2	0.7	1.7	0.2	1.2	100.0	63,453	3,628	64,388	3,684
Madhya Pradesh	72.4	14.5	0.3	5.4	0.2	0.7	0.3	6.2	100.0	88,038	3,209	89,017	3,261
Maharashtra	61.9	12.5	0.3	18.8	0.9	0.6	1.1	3.8	100.0	1,72,759	6,180	1,73,274	6,207
Manipur	48.4	29.5	0.5	4.2	3.5	0.8	1.5	11.5	100.0	4,757	2,085	4,770	2,087
Meghalaya	47.1	22.4	0.0	2.8	0.0	1.3	0.0	26.5	100.0	3,550	910	3,561	913
Mizoram	44.1	39.5	0.7	5.1	0.0	0.0	1.2	9.3	100.0	1,159	1,038	1,160	1,039
Nagaland	22.0	43.8	5.2	3.5	0.2	0.4	0.0	24.9	100.0	2,659	713	2,659	713
Odisha	81.3	10.1	0.1	4.7	0.1	0.2	0.5	3.0	100.0	59,046	2,681	59,167	2,690
Punjab	82.4	8.6	0.2	5.5	0.5	1.1	0.7	1.0	100.0	54,025	3,115	54,059	3,121
Rajasthan	77.5	10.4	0.1	5.8	0.9	0.9	0.1	4.3	100.0	95,325	3,400	96,344	3,427
Sikkim	54.8	31.6	0.2	8.2	0.2	0.0	0.0	5.0	100.0	1,224	629	1,224	629
Tamil Nadu	59.7	9.2	0.6	18.7	0.2	1.4	0.8	9.4	100.0	1,39,616	5,157	1,40,624	5,204
Telangana	68.2	9.3	0.2	9.9	0.6	0.8	3.3	7.7	100.0	52,936	2,022	53,390	2,032
Tripura	72.0	18.1	0.0	2.8	0.4	0.0	6.1	0.6	100.0	6,397	1,551	6,441	1,552
Uttarakhand	62.9	13.4	0.3	11.5	0.0	0.2	0.1	11.5	100.0	16,704	1,407	16,863	1,411
Uttar Pradesh	87.6	6.8	0.1	3.7	0.2	0.4	0.2	1.2	100.0	2,29,090	6,383	2,30,463	6,420
West Bengal	81.9	8.0	0.2	6.7	0.3	0.2	2.0	0.8	100.0	1,65,738	5,435	1,67,900	5,527
A & N. Island	60.6	37.9	0.2	0.0	0.2	0.8	0.2	0.1	100.0	1,058	496	1,065	500
Chandigarh	53.8	31.3	0.0	9.0	1.4	0.0	1.7	2.7	100.0	2,552	387	2,563	391
Dadra & Nagar Haveli	24.7	3.5	0.0	71.8	0.0	0.0	0.0	0.0	100.0	1,266	250	1,268	252
Daman & Diu	37.8	10.0	0.0	51.8	0.0	0.0	0.0	0.4	100.0	984	154	984	154
Lakshadweep	51.3	38.4	0.0	2.8	1.3	4.0	0.0	2.3	100.0	87	123	87	123
Puducherry	62.9	13.9	2.1	18.8	0.4	0.2	0.7	1.0	100.0	2,893	529	2,893	529
all India	72.2	10.3	0.2	10.0	0.4	0.7	0.9	5.3	100.0	18,32,514	80,363	18,44,647	80,848
estimated persons (00)	13,23,555	1,88,238	4,341	1,83,195	7,043	13,154	16,780	96,208	18,32,514	x	x	x	x
sample persons	55,808	11,085	245	7,524	352	553	822	3,974	80,363	x	x	x	x

Estimated number of workers given in this Table is design based estimates and may be used as control totals for combining and arriving at rates and ratios. These figures are not intended for providing the number of workers.

Table (39): Percentage distribution of usually working (ps+ss) persons engaged in the industry groups/ divisions 014, 016, 017 , 02, 03 or 05-99 by enterprise type for each State/ UT

industry: (014, 016, 017 , 02-99) rural+urban female

State \ UT	enterprise type									workers			
										estd. (00)		sample	
	proprietary and partnership	govt./ local body/ public sector enterprises	autonomous bodies	Public/ private limited company	cooperative societies	trust/ other non profit inst	employer's households	others	total	excl. n.r. of enterprise type	Incl. n.r. of enterprise type	excl. n.r. of enterprise type	Incl. n.r. of enterprise type
(1)	(2)	(3)	(4)	(5)	(6)	(7)	(8)	(9)	(10)	(11)	(12)	(13)	(14)
Andhra Pradesh	72.4	16.2	0.0	4.1	0.3	0.1	5.3	1.6	100.0	32,415	1,067	33,417	1,111
Arunachal Pradesh	58.9	39.3	0.0	0.4	0.0	0.0	1.4	0.1	100.0	279	208	289	210
Assam	37.8	45.2	0.0	3.1	0.4	0.1	8.7	4.7	100.0	6,390	396	6,595	402
Bihar	53.3	38.1	0.0	0.9	0.1	2.2	1.1	4.2	100.0	4,094	161	4,094	161
Chhattisgarh	74.9	18.1	0.3	1.8	0.0	0.4	3.1	1.4	100.0	8,488	454	9,120	483
Delhi	30.8	18.1	0.0	19.0	1.3	1.5	16.5	12.8	100.0	9,278	178	9,301	180
Goa	51.5	16.2	1.5	12.7	0.7	3.5	12.5	1.4	100.0	1,283	145	1,287	146
Gujarat	62.0	13.1	0.0	15.1	0.0	2.1	3.8	3.9	100.0	22,994	594	26,999	694
Haryana	56.2	23.2	0.3	9.9	0.0	3.1	4.4	2.9	100.0	9,594	494	9,637	497
Himachal Pradesh	59.6	29.3	0.9	3.1	0.8	1.5	2.6	2.2	100.0	4,275	499	5,077	576
Jammu & Kashmir	56.2	39.0	2.1	1.6	0.0	0.4	0.3	0.5	100.0	3,159	512	8,330	1,120
Jharkhand	58.0	26.5	0.0	3.8	0.1	1.1	6.3	4.1	100.0	7,914	358	8,607	379
Karnataka	54.2	17.5	0.0	18.1	0.6	3.6	4.9	1.2	100.0	24,945	818	25,472	836
Kerala	52.6	24.3	0.4	6.3	1.8	8.9	4.7	1.1	100.0	24,260	1,308	29,726	1,613
Madhya Pradesh	64.7	21.5	0.3	2.3	0.5	1.5	4.8	4.3	100.0	19,084	651	20,186	701
Maharashtra	47.4	18.4	0.4	16.5	0.7	1.8	11.2	3.6	100.0	43,391	1,520	43,951	1,541
Manipur	49.2	24.3	1.1	4.3	5.6	0.8	0.5	14.1	100.0	1,946	869	2,037	910
Meghalaya	42.3	37.0	0.0	3.1	0.1	2.9	4.1	10.5	100.0	1,895	484	2,079	531
Mizoram	53.5	30.0	0.8	5.1	0.0	0.0	0.2	10.4	100.0	500	475	502	476
Nagaland	23.2	57.7	0.8	2.8	1.8	0.0	0.0	13.8	100.0	481	126	481	126
Odisha	69.8	20.9	0.2	1.9	0.0	1.0	2.6	3.6	100.0	14,030	598	15,942	678
Punjab	64.1	18.4	0.0	2.8	0.5	3.3	9.8	1.1	100.0	13,143	691	14,416	773
Rajasthan	65.6	26.6	0.2	1.7	1.6	1.5	1.5	1.4	100.0	18,269	599	22,722	748
Sikkim	45.5	42.5	0.0	8.8	0.0	0.8	0.0	2.4	100.0	445	269	449	270
Tamil Nadu	54.7	19.8	0.6	13.1	0.0	2.8	4.3	4.7	100.0	68,751	2,397	73,211	2,536
Telangana	70.9	10.6	0.0	4.8	0.8	0.3	7.9	4.8	100.0	21,977	777	22,963	801
Tripura	30.9	56.0	0.0	5.2	0.0	0.1	7.5	0.3	100.0	1,004	263	1,005	264
Uttarakhand	47.3	32.1	1.5	9.1	0.0	0.7	3.4	5.9	100.0	2,175	175	2,222	179
Uttar Pradesh	70.4	19.4	0.1	2.3	0.2	2.3	4.6	0.6	100.0	26,344	690	34,538	909
West Bengal	66.2	12.3	0.3	4.6	0.1	0.5	14.3	1.8	100.0	40,015	1,299	52,998	1,668
A & N. Island	39.7	51.2	0.0	0.0	0.4	0.0	7.7	1.1	100.0	265	133	273	138
Chandigarh	24.6	44.2	0.0	13.3	0.0	1.9	15.9	0.1	100.0	711	89	737	91
Dadra & Nagar Haveli	17.6	19.4	0.0	59.8	0.0	0.0	3.2	0.0	100.0	186	49	186	50
Daman & Diu	48.5	1.2	0.0	50.2	0.0	0.0	0.2	0.0	100.0	172	27	172	27
Lakshadweep	0.0	93.5	0.0	6.5	0.0	0.0	0.0	0.0	100.0	20	21	20	21
Puducherry	38.7	13.1	3.4	28.3	0.0	5.0	10.5	1.0	100.0	1,267	231	1,310	233
all India	59.4	19.6	0.3	8.4	0.5	2.1	6.5	3.1	100.0	4,35,440	19,625	4,90,350	22,079
estimated persons (00)	2,58,847	85,338	1,217	36,719	2,083	9,223	28,354	13,658	4,35,440	x	x	x	x
sample persons	10,929	4,515	97	1,544	152	452	1,234	702	19,625	x	x	x	x

Estimated number of workers given in this Table is design based estimates and may be used as control totals for combining and arriving at rates and ratios. These figures are not intended for providing the number of workers.

Table (39): Percentage distribution of usually working (ps+ss) persons engaged in the industry groups/ divisions 014, 016, 017 , 02, 03 or 05-99 by enterprise type for each State/ UT

industry: (014, 016, 017 , 02-99) rural+urban persons

State \ UT	enterprise type									workers			
										estd. (00)		sample	
	proprietary and partnership	govt./ local body/ public sector enterprises	autonomous bodies	Public/ private limited company	cooperative societies	trust/ other non profit inst	employer's households	others	total	excl. n.r. of enterprise type	Incl. n.r. of enterprise type	excl. n.r. of enterprise type	Incl. n.r. of enterprise type
(1)	(2)	(3)	(4)	(5)	(6)	(7)	(8)	(9)	(10)	(11)	(12)	(13)	(14)
Andhra Pradesh	77.2	13.0	0.0	5.3	0.4	0.3	1.9	1.8	100.0	1,18,016	3,988	1,19,335	4,051
Arunachal Pradesh	55.4	39.3	0.0	3.0	0.0	0.3	0.4	1.6	100.0	2,086	1,458	2,097	1,461
Assam	62.9	17.2	0.3	6.1	0.1	0.0	4.7	8.6	100.0	56,569	3,157	56,842	3,168
Bihar	66.9	9.2	0.2	2.4	0.1	0.5	1.1	19.7	100.0	1,17,147	3,307	1,17,165	3,309
Chhattisgarh	77.8	16.2	0.7	3.2	0.0	0.3	0.8	1.0	100.0	36,451	1,916	37,397	1,959
Delhi	50.5	12.5	0.3	19.2	0.5	1.8	5.7	9.5	100.0	55,986	1,248	56,579	1,259
Goa	56.2	16.1	0.9	19.7	1.0	1.3	3.8	1.0	100.0	4,785	584	4,789	585
Gujarat	64.0	7.9	0.0	20.9	0.2	1.8	0.9	4.2	100.0	1,31,478	3,537	1,37,081	3,648
Haryana	63.4	14.6	0.2	15.5	0.1	0.7	0.9	4.5	100.0	56,856	2,918	57,014	2,925
Himachal Pradesh	57.2	23.9	0.4	6.9	0.6	1.3	0.8	8.8	100.0	16,165	1,828	17,064	1,917
Jammu & Kashmir	72.3	24.7	0.4	1.7	0.1	0.2	0.1	0.6	100.0	26,200	4,092	31,476	4,715
Jharkhand	64.2	11.9	0.0	6.9	0.7	0.3	1.1	14.8	100.0	53,744	2,513	54,516	2,542
Karnataka	66.5	11.2	0.1	17.0	0.6	1.7	1.2	1.7	100.0	1,26,819	4,219	1,27,351	4,238
Kerala	74.6	12.1	0.5	5.5	1.0	3.7	1.4	1.2	100.0	87,714	4,936	94,114	5,297
Madhya Pradesh	71.0	15.8	0.3	4.9	0.2	0.8	1.1	5.9	100.0	1,07,123	3,860	1,09,203	3,962
Maharashtra	59.0	13.7	0.3	18.4	0.8	0.8	3.1	3.8	100.0	2,16,150	7,700	2,17,225	7,748
Manipur	48.6	28.0	0.7	4.3	4.1	0.8	1.2	12.3	100.0	6,704	2,954	6,807	2,997
Meghalaya	45.4	27.4	0.0	2.9	0.0	1.8	1.4	20.9	100.0	5,445	1,394	5,640	1,444
Mizoram	46.9	36.7	0.8	5.1	0.0	0.0	0.9	9.7	100.0	1,660	1,513	1,662	1,515
Nagaland	22.2	45.9	4.5	3.4	0.5	0.3	0.0	23.2	100.0	3,140	839	3,140	839
Odisha	79.1	12.2	0.1	4.2	0.1	0.3	0.9	3.1	100.0	73,077	3,279	75,108	3,368
Punjab	78.8	10.6	0.2	5.0	0.5	1.5	2.5	1.0	100.0	67,168	3,806	68,475	3,894
Rajasthan	75.5	13.0	0.1	5.1	1.0	1.0	0.4	3.9	100.0	1,13,593	3,999	1,19,066	4,175
Sikkim	52.3	34.5	0.2	8.4	0.2	0.2	0.0	4.3	100.0	1,669	898	1,673	899
Tamil Nadu	58.0	12.7	0.6	16.9	0.1	1.9	1.9	7.8	100.0	2,08,367	7,554	2,13,835	7,740
Telangana	69.0	9.7	0.1	8.4	0.6	0.7	4.7	6.8	100.0	74,913	2,799	76,354	2,833
Tripura	66.5	23.2	0.0	3.1	0.3	0.0	6.3	0.6	100.0	7,402	1,814	7,446	1,816
Uttarakhand	61.1	15.6	0.5	11.3	0.0	0.2	0.5	10.9	100.0	18,879	1,582	19,084	1,590
Uttar Pradesh	85.8	8.1	0.1	3.5	0.2	0.6	0.6	1.1	100.0	2,55,434	7,073	2,65,001	7,329
West Bengal	78.8	8.9	0.2	6.2	0.2	0.3	4.4	1.0	100.0	2,05,753	6,734	2,20,898	7,195
A & N. Island	56.5	40.5	0.1	0.0	0.2	0.6	1.7	0.3	100.0	1,323	629	1,337	638
Chandigarh	47.4	34.1	0.0	10.0	1.1	0.5	4.8	2.2	100.0	3,262	476	3,301	482
Dadra & Nagar Haveli	23.8	5.5	0.0	70.2	0.0	0.0	0.4	0.0	100.0	1,452	299	1,454	302
Daman & Diu	39.4	8.7	0.0	51.6	0.0	0.0	0.0	0.4	100.0	1,157	181	1,157	181
Lakshadweep	41.8	48.6	0.0	3.5	1.1	3.2	0.0	1.9	100.0	106	144	106	144
Puducherry	55.5	13.7	2.5	21.7	0.3	1.7	3.6	1.0	100.0	4,160	760	4,203	762
all India	69.8	12.1	0.2	9.7	0.4	1.0	2.0	4.8	100.0	22,67,953	99,988	23,34,997	1,02,927
estimated persons (00)	15,82,402	2,73,576	5,558	2,19,914	9,126	22,377	45,134	1,09,866	22,67,953	x	x	x	x
sample persons	66,737	15,600	342	9,068	504	1,005	2,056	4,676	99,988	x	x	x	x

Estimated number of workers given in this Table is design based estimates and may be used as control totals for combining and arriving at rates and ratios. These figures are not intended for providing the number of workers.

Table (40): Percentage of regular wage/ salaried employees in usual status (ps+ss) in non-agriculture sector without written job contract, not eligible for paid leave, without any social security benefit* for each State/ UT

rural industry:(05-99)

State \ UT	male				female				person			
	with no written job contract	not eligible for paid leave	without any social security benefit*	not eligible for paid leave, without written job contract and without any SSB*	with no written job contract	not eligible for paid leave	without any social security benefit*	not eligible for paid leave, without written job contract and without any SSB*	with no written job contract	not eligible for paid leave	without any social security benefit*	not eligible for paid leave, without written job contract and without any SSB*
(1)	(2)	(3)	(4)	(5)	(6)	(7)	(8)	(9)	(10)	(11)	(12)	(13)
Andhra Pradesh	77.5	60.7	66.5	53.7	74.9	63.4	64.4	48.3	77.0	61.2	66.1	52.6
Arunachal Pradesh	12.6	12.7	12.4	11.1	40.0	42.2	39.8	32.9	15.4	15.7	15.2	13.3
Assam	50.4	51.1	41.2	33.9	33.1	51.5	64.2	24.5	46.9	51.1	45.9	32.0
Bihar	74.6	53.5	25.4	18.4	43.3	46.4	27.4	21.5	71.4	52.8	25.6	18.7
Chhattisgarh	68.3	57.7	53.7	41.5	55.6	58.5	59.5	38.6	66.3	57.8	54.6	41.1
Delhi	96.4	90.0	89.5	83.8	99.5	5.9	94.3	5.9	97.0	72.3	90.5	67.4
Goa	20.2	19.8	18.7	13.5	47.9	25.5	31.0	24.5	28.1	21.4	22.2	16.6
Gujarat	92.1	73.8	50.5	43.8	81.7	75.6	51.2	45.5	90.5	74.1	50.6	44.1
Haryana	60.8	63.8	57.2	47.3	54.5	56.1	61.5	38.4	60.1	62.9	57.7	46.2
Himachal Pradesh	53.4	43.5	41.9	34.6	37.9	55.3	52.9	30.1	49.9	46.1	44.3	33.6
Jammu & Kashmir	48.9	42.2	44.8	38.0	38.5	27.2	43.5	19.7	47.5	40.2	44.6	35.5
Jharkhand	65.2	72.9	75.1	50.2	38.8	47.4	79.2	29.8	58.3	66.3	76.2	44.9
Karnataka	81.6	48.6	47.0	32.3	76.5	52.9	48.6	27.2	80.3	49.7	47.4	31.0
Kerala	62.2	52.7	58.9	44.7	41.1	39.4	54.5	26.3	53.4	47.2	57.0	37.0
Madhya Pradesh	53.9	61.5	68.9	49.1	41.9	53.6	71.9	34.5	51.7	60.0	69.4	46.4
Maharashtra	62.4	51.8	47.9	38.1	70.6	51.4	59.2	38.6	64.3	51.7	50.5	38.3
Manipur	33.1	27.3	16.8	6.5	26.7	31.0	11.8	3.8	31.5	28.2	15.6	5.9
Meghalaya	54.2	37.5	50.7	33.3	35.5	36.3	39.1	20.1	46.6	37.0	46.0	28.0
Mizoram	15.4	16.1	5.3	1.8	14.8	10.7	26.3	0.0	15.2	15.0	9.7	1.4
Nagaland	99.6	18.8	16.3	14.0	100.0	6.1	10.0	4.0	99.7	16.6	15.2	12.2
Odisha	69.9	59.2	60.1	48.4	51.7	40.5	54.9	19.6	65.9	55.1	58.9	42.0
Punjab	82.4	72.6	72.1	63.5	79.6	72.4	80.2	64.7	81.7	72.6	74.1	63.8
Rajasthan	82.8	68.6	68.5	57.8	57.9	37.6	53.9	28.9	78.8	63.6	66.1	53.2
Sikkim	20.4	36.5	32.2	17.7	14.2	31.0	31.3	12.4	18.4	34.8	31.9	16.0
Tamil Nadu	70.2	52.0	52.2	35.9	60.2	44.3	48.9	34.4	67.6	50.0	51.4	35.5
Telangana	85.7	71.9	71.2	65.0	72.9	49.8	86.2	45.9	82.3	66.0	75.2	59.9
Tripura	38.5	25.8	34.2	17.1	27.9	15.3	45.3	9.7	36.0	23.3	36.9	15.3
Uttarakhand	63.6	51.5	42.7	34.6	47.3	37.1	41.9	24.4	60.8	49.1	42.6	32.9
Uttar Pradesh	75.6	66.1	62.8	49.7	46.7	44.9	63.5	27.5	71.3	63.0	62.9	46.5
West Bengal	69.9	57.5	66.8	47.4	62.8	51.5	59.6	40.8	68.4	56.2	65.2	46.0
A & N. Island	48.8	63.3	63.3	48.8	40.9	52.8	56.3	37.5	46.6	60.4	61.3	45.7
Chandigarh	86.5	85.8	86.0	78.9	99.1	90.5	100.0	89.7	88.7	86.6	88.4	80.7
Dadra & Nagar Haveli	99.9	61.7	14.1	13.4	88.5	85.7	35.5	21.6	98.1	65.5	17.5	14.7
Daman & Diu	86.9	41.0	38.8	22.4	95.1	67.3	37.3	32.4	87.8	43.7	38.6	23.4
Lakshadweep	10.2	5.1	43.1	5.1	0.0	0.0	2.9	0.0	7.9	3.9	33.9	3.9
Puducherry	44.9	55.2	45.3	33.0	76.9	71.3	44.6	37.5	54.8	60.2	45.1	34.4
all-India	70.4	58.6	55.4	43.3	58.2	49.5	57.7	33.9	67.8	56.7	55.9	41.4
estd. (00) RWS# employees	1,91,670	1,59,486	1,50,892	1,17,934	41,660	35,468	41,329	24,294	2,33,330	1,94,953	1,92,220	1,42,227
sample RWS# employees	6,907	5,747	5,573	4,352	1,550	1,418	1,623	915	8,457	7,165	7,196	5,267

: SSB: social security benefit;

For the purpose of the survey, the social security benefits considered were PF/ pension, gratuity, health care and maternity benefit.

#RWS: regular wage/ salaried

Estimated number of regular wage/ salaried employees given in this Table is design based estimates and may be used as control totals for combining and arriving at rates and ratios. These figures are not intended for providing the number of regular wage/ salaried employees

Table (40): Percentage of regular wage/ salaried employees in usual status (ps+ss) in non-agriculture sector without written job contract, not eligible for paid leave, without any social security benefit* for each State/ UT

urban industry:(05-99)

State \ UT	male				female				person			
	with no written job contract	not eligible for paid leave	without any social security benefit*	not eligible for paid leave, without written job contract and without any SSB*	with no written job contract	not eligible for paid leave	without any social security benefit*	not eligible for paid leave, without written job contract and without any SSB*	with no written job contract	not eligible for paid leave	without any social security benefit*	not eligible for paid leave, without written job contract and without any SSB*
(1)	(2)	(3)	(4)	(5)	(6)	(7)	(8)	(9)	(10)	(11)	(12)	(13)
Andhra Pradesh	70.3	52.7	55.2	45.1	82.9	62.5	71.8	58.6	73.9	55.5	60.0	49.0
Arunachal Pradesh	20.8	21.5	20.5	16.9	17.0	18.7	26.8	14.5	20.1	21.0	21.7	16.4
Assam	42.6	40.9	40.9	30.2	28.9	28.2	37.1	17.6	39.5	38.0	40.0	27.4
Bihar	72.6	58.7	20.0	13.9	71.9	40.6	12.9	6.4	72.5	56.1	19.0	12.8
Chhattisgarh	60.0	45.7	44.2	33.6	69.8	54.8	54.9	41.6	62.9	48.4	47.3	36.0
Delhi	77.4	65.5	60.1	52.3	78.3	62.1	52.2	47.0	77.6	64.8	58.5	51.2
Goa	24.2	18.0	23.1	14.1	37.8	30.5	28.6	20.3	28.1	21.6	24.7	15.9
Gujarat	93.1	66.6	52.7	44.6	87.3	57.7	41.4	25.9	92.2	65.3	50.9	41.7
Haryana	65.6	61.9	51.8	46.9	66.4	61.5	64.0	49.7	65.8	61.8	54.7	47.6
Himachal Pradesh	44.4	39.3	20.2	14.8	58.3	42.5	22.9	19.6	47.4	40.0	20.8	15.8
Jammu & Kashmir	52.2	47.8	44.1	39.1	44.4	35.2	42.7	26.6	50.6	45.2	43.8	36.5
Jharkhand	51.1	44.9	41.9	30.9	68.0	52.8	53.8	38.9	53.9	46.2	43.9	32.2
Karnataka	86.5	49.6	33.5	26.1	84.9	50.7	37.7	28.3	86.1	49.8	34.5	26.6
Kerala	55.6	43.3	53.4	33.5	53.4	38.4	51.0	26.4	54.7	41.3	52.4	30.6
Madhya Pradesh	51.1	57.3	56.2	44.3	56.8	61.7	58.3	45.0	52.2	58.1	56.6	44.4
Maharashtra	66.2	38.4	38.3	25.0	70.6	40.0	48.2	31.5	67.3	38.8	40.6	26.6
Manipur	33.1	36.7	16.7	9.7	32.7	42.5	15.7	7.4	32.9	38.5	16.4	9.0
Meghalaya	43.6	36.1	31.9	26.0	35.8	31.8	39.8	23.1	40.7	34.5	34.8	24.9
Mizoram	18.0	13.5	8.7	2.3	31.5	21.0	19.5	3.8	22.0	15.7	12.0	2.8
Nagaland	94.8	24.6	21.9	17.6	97.3	18.1	12.2	12.2	95.2	23.5	20.3	16.7
Odisha	50.9	45.7	46.7	35.6	54.9	50.9	53.5	44.3	51.8	46.8	48.1	37.4
Punjab	82.5	70.3	65.9	60.0	78.7	70.2	73.7	62.3	81.7	70.3	67.6	60.5
Rajasthan	79.9	62.2	64.6	55.1	77.3	56.4	63.1	50.2	79.5	61.2	64.4	54.2
Sikkim	44.9	54.7	44.6	37.5	41.4	59.1	35.6	25.9	43.9	56.0	42.1	34.2
Tamil Nadu	78.7	43.1	39.5	30.2	83.2	49.3	48.1	38.5	80.1	45.1	42.2	32.8
Telangana	70.6	57.9	55.7	44.3	73.7	63.8	64.6	51.0	71.3	59.2	57.7	45.8
Tripura	36.4	30.0	26.3	12.8	21.1	20.2	21.1	8.7	32.2	27.3	24.9	11.7
Uttarakhand	57.0	41.2	36.4	28.0	57.8	43.0	41.0	31.2	57.2	41.5	37.1	28.5
Uttar Pradesh	63.7	63.5	57.0	44.7	53.8	53.4	56.2	32.6	62.2	62.0	56.9	42.9
West Bengal	53.0	39.0	52.9	32.1	58.2	49.3	62.4	45.7	54.3	41.7	55.4	35.6
A & N. Island	50.7	54.3	53.4	49.7	59.2	70.8	73.8	56.7	52.4	57.6	57.4	51.1
Chandigarh	57.2	54.6	48.6	36.2	54.9	47.0	38.2	31.3	56.6	52.6	45.8	34.9
Dadra & Nagar Haveli	100.0	70.2	23.1	23.1	100.0	66.3	44.1	44.1	100.0	69.8	25.4	25.4
Daman & Diu	100.0	84.0	33.6	33.6	100.0	100.0	81.1	81.1	100.0	85.8	39.2	39.2
Lakshadweep	13.7	11.1	12.4	5.1	3.6	0.0	0.0	0.0	10.2	7.2	8.1	3.3
Puducherry	57.0	34.6	30.3	20.1	60.0	43.6	36.9	28.9	58.1	37.7	32.6	23.2
all-India	70.3	52.2	48.5	37.6	71.2	51.3	52.6	38.5	70.5	52.0	49.4	37.8
estd. (00) RWS# employees	2,92,127	2,16,835	2,01,368	1,55,983	89,663	64,559	66,188	48,525	3,81,790	2,81,394	2,67,555	2,04,508
sample RWS# employees	14,354	11,069	10,308	8,001	4,271	3,178	3,277	2,341	18,625	14,247	13,585	10,342

: SSB: social security benefit;
For the purpose of the survey, the social security benefits considered were PF/ pension, gratuity, health care and maternity benefit.
#RWS: regular wage/ salaried

Estimated number of regular wage/ salaried employees given in this Table is design based estimates and may be used as control totals for combining and arriving at rates and ratios.These figures are not intended for providing the number of regular wage/ salaried employees

Table (40): Percentage of regular wage/ salaried employees in usual status (ps+ss) in non-agriculture sector without written job contract, not eligible for paid leave, without any social security benefit* for each State/ UT

rural+urban **industry:(05-99)**

State \ UT	male				female				person			
	with no written job contract	not eligible for paid leave	without any social security benefit*	not eligible for paid leave, without written job contract and without any SSB*	with no written job contract	not eligible for paid leave	without any social security benefit*	not eligible for paid leave, without written job contract and without any SSB*	with no written job contract	not eligible for paid leave	without any social security benefit*	not eligible for paid leave, without written job contract and without any SSB*
(1)	(2)	(3)	(4)	(5)	(6)	(7)	(8)	(9)	(10)	(11)	(12)	(13)
Andhra Pradesh	73.5	56.2	60.2	48.9	80.2	62.8	69.2	55.1	75.2	57.9	62.5	50.5
Arunachal Pradesh	15.1	15.3	14.8	12.8	29.5	31.5	33.9	24.5	16.9	17.4	17.3	14.3
Assam	49.0	49.2	41.2	33.2	32.2	46.7	58.7	23.1	45.5	48.7	44.8	31.1
Bihar	74.0	55.0	23.9	17.1	53.6	44.3	22.2	16.1	71.7	53.8	23.7	17.0
Chhattisgarh	64.2	51.7	49.0	37.6	65.4	56.0	56.3	40.7	64.5	52.7	50.7	38.3
Delhi	78.2	66.6	61.4	53.7	79.2	59.6	54.1	45.1	78.4	65.1	59.9	52.0
Goa	22.8	18.6	21.6	13.9	41.4	28.7	29.5	21.8	28.1	21.5	23.8	16.2
Gujarat	92.8	68.8	52.0	44.4	85.6	63.2	44.4	31.8	91.7	67.9	50.8	42.4
Haryana	63.2	62.9	54.5	47.1	62.8	59.9	63.2	46.3	63.1	62.3	56.1	46.9
Himachal Pradesh	51.4	42.6	37.0	30.2	42.3	52.5	46.4	27.9	49.4	44.8	39.1	29.7
Jammu & Kashmir	49.8	43.8	44.6	38.3	40.8	30.3	43.1	22.3	48.4	41.7	44.4	35.8
Jharkhand	57.9	58.5	58.0	40.2	49.8	49.4	69.7	33.3	56.2	56.5	60.5	38.7
Karnataka	85.0	49.3	37.6	28.0	82.1	51.4	41.3	28.0	84.3	49.8	38.5	28.0
Kerala	58.4	47.4	55.7	38.3	48.0	38.9	52.5	26.4	54.1	43.8	54.4	33.4
Madhya Pradesh	52.2	58.9	61.0	46.1	51.4	58.8	63.2	41.2	52.0	58.9	61.5	45.2
Maharashtra	65.2	42.0	40.9	28.6	70.6	43.0	51.0	33.3	66.5	42.3	43.3	29.7
Manipur	33.1	30.5	16.8	7.6	29.3	35.9	13.4	5.3	32.0	32.0	15.9	7.0
Meghalaya	50.7	37.0	44.6	30.9	35.6	34.9	39.3	21.0	44.8	36.2	42.5	27.0
Mizoram	17.2	14.2	7.8	2.2	28.1	19.0	20.9	3.0	20.2	15.5	11.4	2.4
Nagaland	97.8	21.0	18.4	15.3	99.0	10.3	10.8	6.9	98.0	19.1	17.1	13.9
Odisha	61.8	53.4	54.3	42.9	53.0	44.8	54.3	29.8	59.9	51.5	54.3	40.1
Punjab	82.5	71.2	68.4	61.4	79.1	71.2	76.5	63.3	81.7	71.2	70.3	61.9
Rajasthan	81.3	65.3	66.5	56.4	68.4	47.8	58.9	40.4	79.2	62.4	65.2	53.7
Sikkim	31.0	44.4	37.6	26.3	25.0	42.1	33.0	17.7	29.2	43.7	36.2	23.7
Tamil Nadu	75.5	46.4	44.3	32.4	76.0	47.8	48.4	37.2	75.6	46.8	45.5	33.8
Telangana	74.3	61.3	59.6	49.4	73.5	59.8	70.8	49.6	74.1	61.0	62.2	49.5
Tripura	37.9	27.1	31.9	15.8	25.6	17.0	37.1	9.3	34.8	24.5	33.2	14.2
Uttarakhand	60.8	47.1	40.0	31.8	51.5	39.5	41.6	27.1	59.3	45.9	40.3	31.1
Uttar Pradesh	68.7	64.6	59.4	46.8	50.9	49.9	59.2	30.5	66.0	62.4	59.4	44.4
West Bengal	59.7	46.3	58.4	38.1	59.7	50.1	61.4	44.0	59.7	47.3	59.2	39.6
A & N. Island	49.8	58.4	57.9	49.3	48.8	60.6	63.8	45.8	49.6	58.9	59.3	48.5
Chandigarh	58.7	56.2	50.5	38.3	56.1	48.2	39.9	32.9	58.0	54.0	47.7	36.9
Dadra & Nagar Haveli	100.0	67.1	19.8	19.5	94.7	75.2	40.2	33.8	99.3	68.1	22.4	21.4
Daman & Diu	99.0	80.5	34.0	32.7	99.7	97.7	78.0	77.7	99.0	82.5	39.1	37.9
Lakshadweep	12.8	9.5	20.3	5.1	3.0	0.0	0.5	0.0	9.7	6.5	14.0	3.5
Puducherry	52.5	42.4	35.9	25.0	65.7	52.9	39.5	31.8	56.9	45.9	37.1	27.2
all-India	70.3	54.7	51.2	39.8	66.5	50.6	54.4	36.9	69.5	53.8	51.9	39.2
estd. (00) RWS# employees	4,83,798	3,76,320	3,52,259	2,73,916	1,31,323	1,00,027	1,07,516	72,819	6,15,121	4,76,347	4,59,776	3,46,735
sample RWS# employees	21,261	16,816	15,881	12,353	5,821	4,596	4,900	3,256	27,082	21,412	20,781	15,609

****: SSB: social security benefit;***
For the purpose of the survey, the social security benefits considered were PF/ pension, gratuity, health care and maternity benefit.
#RWS: regular wage/ salaried

Estimated number of regular wage/ salaried employees given in this Table is design based estimates and may be used as control totals for combining and arriving at rates and ratios.These figures are not intended for providing the number of regular wage/ salaried employees

Table (41): Percentage distribution of usually working (ps+ss) person engaged in non-agri sector by enterprise size

all-India Industry Divisions: 05-99 rural male

type of enterprise	number of workers in the enteprise						worker			
							estd. (00)		sample	
	1-5	6-9	10-19	≥20	not known	all	excluding n.r. of number of workers in the enterprise	including n.r. of number of workers in the enterprise	reporting number of workers in the enterprise	not reporting number of workers in the enterprise
(1)	(2)	(3)	(4)	(5)	(6)	(7)	(8)	(9)	(10)	(11)
proprietary & partnership	73.7	13.2	4.9	4.1	4.1	100.0	7,08,805	7,08,805	23,532	23,532
Government/ local body Public Sector Enterprises	20.4	19.8	17.4	34.6	7.9	100.0	87,742	87,742	4,238	4,238
Autonomous Bodies	28.9	15.6	13.6	34.9	7.1	100.0	1,620	1,620	89	89
Public/Private limited company	5.7	7.1	9.1	66.8	11.3	100.0	54,381	54,381	1,840	1,840
Co-operative societies	27.0	31.1	15.9	21.9	4.1	100.0	2,769	2,769	108	108
trust/other non-profit institutions	29.1	16.5	7.8	41.0	5.6	100.0	6,583	6,583	214	214
employer's households(i.e., private households employing maid servant, watchman, cook, etc.)	87.3	2.8	0.5	8.1	1.3	100.0	7,119	7,119	298	298
others	53.3	22.2	6.8	5.3	12.4	100.0	57,150	57,207	1,871	1,872
all (incl. n.r.)	62.9	14.0	6.5	11.2	5.4	100.0	9,26,169	9,31,378	32,190	32,384
estd workers (00)	5,82,995	1,30,120	59,893	1,03,315	49,845	9,26,169	x	x	x	x
sample workers	19,935	4,404	2,219	3,874	1,758	32,190	x	x	x	x

Estimated number of workers given in this Table is design based estimates and may be used as control totals for combining and arriving at rates and ratios. These figures are not intended for providing the number of workers.

Table (41): Percentage distribution of usually working (ps+ss) person engaged in non-agri sector by enterprise size

all-India Industry Divisions: 05-99 rural female

type of enterprise	number of workers in the enteprise						worker			
	1-5	6-9	10-19	≥20	not known	all	estd. (00)		sample	
							excluding n.r. of number of workers in the enterprise	including n.r. of number of workers in the enterprise	reporting number of workers in the enterprise	not reporting number of workers in the enterprise
(1)	(2)	(3)	(4)	(5)	(6)	(7)	(8)	(9)	(10)	(11)
proprietary & partnership	79.3	10.8	3.5	5.0	1.4	100.0	1,05,210	1,05,210	3,558	3,558
Government/ local body Public Sector Enterprises	44.4	14.2	11.1	26.6	3.7	100.0	52,741	52,741	2,196	2,196
Autonomous Bodies	34.3	0.0	14.3	50.8	0.5	100.0	230	230	18	18
Public/Private limited company	3.3	6.2	12.8	75.0	2.8	100.0	8,391	8,391	308	308
Co-operative societies	24.2	28.0	13.1	33.5	1.3	100.0	476	476	32	32
trust/other non-profit institutions	14.7	15.0	16.0	50.4	3.9	100.0	2,879	2,879	131	131
employer's households(i.e., private households employing maid servant, watchman, cook, etc.)	92.4	3.0	0.4	1.4	2.8	100.0	5,201	5,214	211	212
others	41.5	15.2	8.2	13.6	21.5	100.0	4,681	4,681	238	238
all (incl. n.r.)	63.7	11.6	6.4	15.6	2.7	100.0	1,79,809	2,02,202	6,692	7,491
estd workers (00)	1,14,525	20,824	11,555	27,971	4,934	1,79,809	x	x	x	x
sample workers	4,123	759	531	1,054	225	6,692	x	x	x	x

Estimated number of workers given in this Table is design based estimates and may be used as control totals for combining and arriving at rates and ratios. These figures are not intended for providing the number of workers.

Table (41): Percentage distribution of usually working (ps+ss) person engaged in non-agri sector by enterprise size

all-India Industry Divisions: 05-99 rural person

type of enterprise	number of workers in the enteprise						worker			
	1-5	6-9	10-19	≥20	not known	all	estd. (00)		sample	
							excluding n.r. of number of workers in the enterprise	including n.r. of number of workers in the enterprise	reporting number of workers in the enterprise	not reporting number of workers in the enterprise
(1)	(2)	(3)	(4)	(5)	(6)	(7)	(8)	(9)	(10)	(11)
proprietary & partnership	74.4	12.9	4.7	4.2	3.7	100.0	8,14,015	8,14,015	27,090	27,090
Government/ local body Public Sector Enterprises	29.4	17.7	15.0	31.6	6.3	100.0	1,40,483	1,40,483	6,434	6,434
Autonomous Bodies	29.6	13.6	13.7	36.8	6.2	100.0	1,850	1,850	107	107
Public/Private limited company	5.4	7.0	9.6	67.9	10.2	100.0	62,772	62,772	2,148	2,148
Co-operative societies	26.6	30.6	15.5	23.6	3.7	100.0	3,245	3,245	140	140
trust/other non-profit institutions	24.7	16.0	10.3	43.9	5.1	100.0	9,462	9,462	345	345
employer's households(i.e., private households employing maid servant, watchman, cook, etc.)	89.4	2.9	0.4	5.3	2.0	100.0	12,320	12,333	509	510
others	52.4	21.7	6.9	5.9	13.1	100.0	61,831	61,889	2,109	2,110
all (incl. n.r.)	63.1	13.6	6.5	11.9	5.0	100.0	11,05,978	11,33,580	38,882	39,875
estd workers (00)	6,97,519	1,50,944	71,448	1,31,286	54,779	11,05,978	x	x	x	x
sample workers	24,058	5,163	2,750	4,928	1,983	38,882	x	x	x	x

Estimated number of workers given in this Table is design based estimates and may be used as control totals for combining and arriving at rates and ratios. These figures are not intended for providing the number of workers.

Table (41): Percentage distribution of usually working (ps+ss) person engaged in non-agri sector by enterprise size

all-India Industry Divisions: 05-99 urban male

type of enterprise	number of workers in the enteprise						worker			
	1-5	6-9	10-19	≥20	not known	all	estd. (00)		sample	
							excluding n.r. of number of workers in the enterprise	including n.r. of number of workers in the enterprise	reporting number of workers in the enterprise	not reporting number of workers in the enterprise
(1)	(2)	(3)	(4)	(5)	(6)	(7)	(8)	(9)	(10)	(11)
proprietary & partnership	71.3	11.9	5.5	6.6	4.6	100.0	5,51,000	5,51,000	29,862	29,862
Government/ local body Public Sector Enterprises	8.2	11.5	13.2	57.6	9.5	100.0	98,541	98,541	6,699	6,699
Autonomous Bodies	18.6	12.6	14.3	47.1	7.4	100.0	2,700	2,700	152	152
Public/Private limited company	6.5	7.5	11.5	67.0	7.6	100.0	1,28,444	1,28,444	5,651	5,651
Co-operative societies	15.9	18.9	27.2	32.3	5.6	100.0	4,014	4,014	205	205
trust/other non-profit institutions	20.3	13.8	12.5	50.6	2.9	100.0	6,359	6,359	333	333
employer's households(i.e., private households employing maid servant, watchman, cook, etc.)	78.5	7.4	3.4	5.9	4.8	100.0	9,661	9,661	524	524
others	50.8	14.1	8.7	16.2	10.2	100.0	35,927	36,107	1,984	1,993
all (incl. n.r.)	52.3	11.3	7.6	22.8	6.0	100.0	8,38,077	8,42,028	45,416	45,643
estd workers (00)	4,38,075	94,464	63,967	1,91,358	50,214	8,38,077	x	x	x	x
sample workers	24,325	5,028	3,424	9,854	2,785	45,416	x	x	x	x

Estimated number of workers given in this Table is design based estimates and may be used as control totals for combining and arriving at rates and ratios. These figures are not intended for providing the number of workers.

Table (41): Percentage distribution of usually working (ps+ss) person engaged in non-agri sector by enterprise size

all-India Industry Divisions: 05-99 urban female

type of enterprise	number of workers in the enteprise						worker			
	1-5	6-9	10-19	≥20	not known	all	estd. (00)		sample	
							excluding n.r. of number of workers in the enterprise	including n.r. of number of workers in the enterprise	reporting number of workers in the enterprise	not reporting number of workers in the enterprise
(1)	(2)	(3)	(4)	(5)	(6)	(7)	(8)	(9)	(10)	(11)
proprietary & partnership	70.9	11.1	6.5	7.5	4.0	100.0	1,01,253	1,01,253	5,423	5,423
Government/ local body Public Sector Enterprises	19.5	14.5	16.7	43.8	5.5	100.0	32,135	32,135	2,283	2,283
Autonomous Bodies	18.1	2.3	14.7	58.5	6.5	100.0	987	987	79	79
Public/Private limited company	5.9	7.3	13.6	65.9	7.4	100.0	28,077	28,077	1,226	1,226
Co-operative societies	15.1	18.4	25.2	30.0	11.3	100.0	1,493	1,493	104	104
trust/other non-profit institutions	5.2	9.8	21.8	53.9	9.4	100.0	6,298	6,298	320	320
employer's households(i.e., private households employing maid servant, watchman, cook, etc.)	92.0	0.3	1.3	1.7	4.7	100.0	23,140	23,140	1,022	1,022
others	48.5	11.8	9.5	23.5	6.8	100.0	8,161	8,224	432	435
all (incl. n.r.)	52.4	9.9	9.3	23.3	5.1	100.0	2,01,543	2,13,075	10,889	11,461
estd workers (00)	1,05,668	19,894	18,755	46,902	10,323	2,01,543	x	x	x	x
sample workers	5,578	1,053	1,076	2,538	644	10,889	x	x	x	x

Estimated number of workers given in this Table is design based estimates and may be used as control totals for combining and arriving at rates and ratios. These figures are not intended for providing the number of workers.

Table (41): Percentage distribution of usually working (ps+ss) person engaged in non-agri sector by enterprise size

all-India Industry Divisions: 05-99 urban person

type of enterprise	number of workers in the enteprise						worker			
	1-5	6-9	10-19	≥20	not known	all	estd. (00)		sample	
							excluding n.r. of number of workers in the enterprise	including n.r. of number of workers in the enterprise	reporting number of workers in the enterprise	not reporting number of workers in the enterprise
(1)	(2)	(3)	(4)	(5)	(6)	(7)	(8)	(9)	(10)	(11)
proprietary & partnership	71.2	11.8	5.7	6.7	4.5	100.0	6,52,253	6,52,253	35,285	35,285
Government/ local body Public Sector Enterprises	11.0	12.2	14.0	54.2	8.5	100.0	1,30,676	1,30,676	8,982	8,982
Autonomous Bodies	18.4	9.9	14.4	50.1	7.2	100.0	3,687	3,687	231	231
Public/Private limited company	6.4	7.5	11.8	66.8	7.5	100.0	1,56,521	1,56,521	6,877	6,877
Co-operative societies	15.7	18.8	26.6	31.7	7.2	100.0	5,507	5,507	309	309
trust/other non-profit institutions	12.8	11.8	17.1	52.2	6.1	100.0	12,656	12,656	653	653
employer's households(i.e., private households employing maid servant, watchman, cook, etc.)	88.0	2.4	1.9	2.9	4.7	100.0	32,801	32,801	1,546	1,546
others	50.3	13.7	8.9	17.5	9.6	100.0	44,088	44,331	2,416	2,428
all (incl. n.r.)	52.3	11.0	8.0	22.9	5.8	100.0	10,39,621	10,55,103	56,305	57,104
estd workers (00)	5,43,743	1,14,358	82,722	2,38,260	60,537	10,39,621	x	x	x	x
sample workers	29,903	6,081	4,500	12,392	3,429	56,305	x	x	x	x

Estimated number of workers given in this Table is design based estimates and may be used as control totals for combining and arriving at rates and ratios. These figures are not intended for providing the number of workers.

Table (41): Percentage distribution of usually working (ps+ss) person engaged in non-agri sector by enterprise size

all-India Industry Divisions: 05-99 rural+urban male

type of enterprise	number of workers in the enteprise						worker			
	1-5	6-9	10-19	≥20	not known	all	estd. (00)		sample	
							excluding n.r. of number of workers in the enterprise	including n.r. of number of workers in the enterprise	reporting number of workers in the enterprise	not reporting number of workers in the enterprise
(1)	(2)	(3)	(4)	(5)	(6)	(7)	(8)	(9)	(10)	(11)
proprietary & partnership	72.6	12.7	5.2	5.2	4.3	100.0	12,59,805	12,59,805	53,394	53,394
Government/ local body Public Sector Enterprises	14.0	15.4	15.1	46.7	8.8	100.0	1,86,283	1,86,283	10,937	10,937
Autonomous Bodies	22.4	13.7	14.0	42.5	7.3	100.0	4,320	4,320	241	241
Public/Private limited company	6.2	7.4	10.8	66.9	8.7	100.0	1,82,825	1,82,825	7,491	7,491
Co-operative societies	20.4	23.9	22.6	28.1	5.0	100.0	6,783	6,783	313	313
trust/other non-profit institutions	24.8	15.2	10.1	45.7	4.3	100.0	12,941	12,941	547	547
employer's households(i.e., private households employing maid servant, watchman, cook, etc.)	82.2	5.4	2.2	6.8	3.3	100.0	16,780	16,780	822	822
others	52.3	19.1	7.6	9.5	11.6	100.0	93,077	93,315	3,855	3,865
all (incl. n.r.)	57.9	12.7	7.0	16.7	5.7	100.0	17,64,246	17,73,405	77,606	78,027
estd workers (00)	10,21,070	2,24,584	1,23,860	2,94,673	1,00,059	17,64,246	x	x	x	x
sample workers	44,260	9,432	5,643	13,728	4,543	77,606	x	x	x	x

Estimated number of workers given in this Table is designed based estimates and may be used as control totals for combining and arriving at rates and ratios. These figures are not intended for providing the number of workers.

Table (41): Percentage distribution of usually working (ps+ss) person engaged in non-agri sector by enterprise size

all-India Industry Divisions: 05-99 rural+urban female

type of enterprise	number of workers in the enteprise						worker			
	1-5	6-9	10-19	≥20	not known	all	estd. (00)		sample	
							excluding n.r. of number of workers in the enterprise	including n.r. of number of workers in the enterprise	reporting number of workers in the enterprise	not reporting number of workers in the enterprise
(1)	(2)	(3)	(4)	(5)	(6)	(7)	(8)	(9)	(10)	(11)
proprietary & partnership	75.2	11.0	5.0	6.2	2.7	100.0	2,06,463	2,06,463	8,981	8,981
Government/ local body Public Sector Enterprises	35.0	14.3	13.2	33.1	4.4	100.0	84,876	84,876	4,479	4,479
Autonomous Bodies	21.2	1.8	14.6	57.1	5.3	100.0	1,217	1,217	97	97
Public/Private limited company	5.3	7.0	13.4	68.0	6.3	100.0	36,468	36,468	1,534	1,534
Co-operative societies	17.3	20.7	22.3	30.8	8.9	100.0	1,969	1,969	136	136
trust/other non-profit institutions	8.2	11.4	20.0	52.8	7.7	100.0	9,177	9,177	451	451
employer's households(i.e., private households employing maid servant, watchman, cook, etc.)	92.1	0.8	1.1	1.6	4.4	100.0	28,341	28,354	1,233	1,234
others	46.0	13.0	9.0	19.9	12.1	100.0	12,842	12,905	670	673
all (incl. n.r.)	57.7	10.7	7.9	19.6	4.0	100.0	3,81,353	4,15,277	17,581	18,952
estd workers (00)	2,20,193	40,719	30,310	74,874	15,257	3,81,353	x	x	x	x
sample workers	9,701	1,812	1,607	3,592	869	17,581	x	x	x	x

Estimated number of workers given in this Table is designed based estimates and may be used as control totals for combining and arriving at rates and ratios. These figures are not intended for providing the number of workers.

Table (41): Percentage distribution of usually working (ps+ss) person engaged in non-agri sector by enterprise size

all-India Industry Divisions: 05-99 rural+urban person

type of enterprise	number of workers in the enteprise						worker			
	1-5	6-9	10-19	≥20	not known	all	estd. (00)		sample	
							excluding n.r. of number of workers in the enterprise	including n.r. of number of workers in the enterprise	reporting number of workers in the enterprise	not reporting number of workers in the enterprise
(1)	(2)	(3)	(4)	(5)	(6)	(7)	(8)	(9)	(10)	(11)
proprietary & partnership	73.0	12.4	5.1	5.4	4.1	100.0	14,66,268	14,66,268	62,375	62,375
Government/ local body Public Sector Enterprises	20.5	15.1	14.5	42.5	7.4	100.0	2,71,159	2,71,159	15,416	15,416
Autonomous Bodies	22.1	11.1	14.2	45.7	6.9	100.0	5,537	5,537	338	338
Public/Private limited company	6.1	7.3	11.2	67.1	8.3	100.0	2,19,292	2,19,292	9,025	9,025
Co-operative societies	19.7	23.2	22.5	28.7	5.9	100.0	8,752	8,752	449	449
trust/other non-profit institutions	17.9	13.6	14.2	48.6	5.7	100.0	22,118	22,118	998	998
employer's households(i.e., private households employing maid servant, watchman, cook, etc.)	88.4	2.5	1.5	3.6	4.0	100.0	45,121	45,134	2,055	2,056
others	51.5	18.3	7.7	10.7	11.6	100.0	1,05,919	1,06,220	4,525	4,538
all (incl. n.r.)	57.9	12.4	7.2	17.2	5.4	100.0	21,45,598	21,88,683	95,187	96,979
estd workers (00)	12,41,263	2,65,302	1,54,170	3,69,546	1,15,316	21,45,598	x	x	x	x
sample workers	53,961	11,244	7,250	17,320	5,412	95,187	x	x	x	x

Estimated number of workers given in this Table is designed based estimates and may be used as control totals for combining and arriving at rates and ratios. These figures are not intended for providing the number of workers.

Table (42) : Average wage/salary earnings (Rs. 0.00) during the preceding calendar month from regular wage/salaried employment among the regular wage/salaried employees in CWS for each State/ UT

July-Sep,2018

State \ UT	rural			urban			rural+urban		
	male	female	person	male	female	person	male	female	person
(1)	(2)	(3)	(4)	(5)	(6)	(7)	(8)	(9)	(10)
Andhra Pradesh	12,357.26	7,377.38	11,407.55	21,980.37	14,034.88	19,481.35	17,237.02	11,818.00	15,835.59
Arunachal Pradesh	31,339.32	6,984.19	29,381.73	31,365.13	26,973.11	30,758.36	31,346.13	14,913.02	29,762.61
Assam	13,556.59	4,433.52	10,620.22	22,926.13	16,724.35	21,418.59	15,050.49	5,831.58	12,188.77
Bihar	14,019.00	4,631.29	12,805.25	17,868.07	15,180.57	17,379.02	15,060.12	8,398.48	14,099.51
Chhattisgarh	10,306.84	4,449.51	9,478.41	19,033.23	12,380.29	17,453.29	14,701.94	9,662.81	13,731.13
Delhi	20,109.28	18,960.69	19,776.13	22,747.32	15,326.07	21,492.79	22,708.19	15,432.75	21,463.06
Goa	17,671.91	8,476.65	13,418.03	22,471.76	16,970.68	20,702.68	20,546.64	12,309.42	17,365.47
Gujarat	10,658.01	8,357.42	10,322.14	16,541.25	13,575.43	16,040.52	14,668.52	12,103.35	14,253.74
Haryana	14,796.92	5,602.14	14,000.38	19,717.09	19,236.27	19,648.04	17,472.23	14,848.29	17,161.23
Himachal Pradesh	16,610.21	12,053.37	15,934.02	22,355.95	18,592.61	21,665.38	17,664.54	13,522.90	17,022.35
Jammu & Kashmir	21,626.97	8,127.43	19,809.08	22,523.31	20,800.16	22,180.13	21,914.31	13,575.03	20,609.71
Jharkhand	13,009.67	9,445.44	12,018.15	25,259.16	13,176.67	23,028.99	20,186.18	11,138.73	18,140.18
Karnataka	14,409.26	8,679.18	13,144.32	20,945.36	16,714.05	19,875.81	18,219.27	13,703.49	17,136.64
Kerala	17,396.58	14,783.73	16,264.35	19,309.92	18,844.51	19,115.84	18,372.48	16,787.13	17,698.52
Madhya Pradesh	10,878.39	7,491.11	10,226.54	15,401.60	13,121.57	14,879.72	13,814.98	11,418.19	13,296.11
Maharashtra	12,221.19	5,682.92	10,897.59	20,520.75	16,207.98	19,561.73	18,091.99	13,381.09	17,071.42
Manipur	26,840.56	15,147.07	23,770.68	23,256.60	18,495.09	21,789.58	25,586.09	16,494.62	23,048.23
Meghalaya	13,520.08	7,857.96	11,220.47	25,452.45	19,698.84	22,922.56	16,708.97	11,351.44	14,482.93
Mizoram	20,540.23	20,064.13	20,371.21	25,693.17	23,687.81	24,982.40	24,312.43	22,715.06	23,746.02
Nagaland	14,898.09	10,020.76	13,873.34	22,827.63	19,481.89	22,219.16	17,974.31	13,296.93	17,041.72
Odisha	13,360.99	9,206.60	12,640.09	19,076.71	12,766.58	17,477.92	15,445.08	10,919.66	14,519.43
Punjab	14,384.81	8,512.31	13,036.25	16,320.41	14,313.85	15,836.34	15,517.81	11,998.49	14,685.59
Rajasthan	14,557.05	11,739.06	14,241.37	16,718.97	14,464.34	16,389.13	15,607.58	13,271.14	15,306.14
Sikkim	17,377.32	19,590.82	17,925.06	16,514.15	14,559.71	15,918.94	16,995.36	17,005.47	16,998.13
Tamilnadu	13,122.55	9,543.98	12,261.56	17,956.71	13,116.82	16,484.82	16,052.61	11,972.65	14,908.56
Telangana	10,619.12	5,856.00	9,629.55	20,544.92	14,944.35	19,407.32	18,332.18	12,873.25	17,217.68
Tripura	21,630.48	9,981.19	19,190.46	20,680.10	15,020.49	19,199.75	21,304.45	12,052.92	19,193.79
Uttarakhand	15,284.00	8,984.42	14,200.30	19,057.19	15,801.25	18,462.00	17,148.27	12,478.32	16,319.89
Uttar Pradesh	11,872.95	7,393.79	11,223.44	17,223.62	18,839.55	17,465.47	14,960.14	14,100.94	14,833.23
West Bengal	9,436.09	3,848.45	8,397.86	14,750.29	7,908.43	12,917.59	12,630.54	6,719.91	11,228.54
Andaman & N. Island	29,766.67	19,791.85	27,946.60	34,405.93	29,557.03	33,204.85	31,831.00	25,083.15	30,394.79
Chandigarh	14,373.26	6,744.43	13,346.07	23,517.35	20,527.94	22,814.28	23,201.57	20,282.91	22,524.13
Dadra & Nagar Haveli	9,711.96	5,676.84	9,173.16	14,729.89	7,691.58	13,532.65	12,458.84	6,919.28	11,606.09
Daman & Diu	9,893.44	7,216.06	9,769.76	11,231.25	6,621.11	10,650.89	11,078.13	6,645.89	10,557.58
Lakshadweep	21,012.33	20,000.00	20,660.44	42,719.71	31,663.20	38,877.49	38,675.62	29,489.62	35,483.26
Puduchery	12,787.44	5,356.24	11,527.41	20,879.62	17,407.66	19,809.66	17,412.89	14,326.09	16,626.09
all India	13,244.73	8,077.10	12,192.11	18,913.83	14,686.23	17,941.87	16,556.88	12,182.87	15,598.00
estimated no. of regular wage/salaried employee (00)*	2,72,891	69,805	3,42,696	3,83,485	1,14,488	4,97,973	6,56,377	1,84,293	8,40,670
sample no. of regular wage/salaried employee*	2,770	786	3,556	21,345	6,439	27,784	24,115	7,225	31,340

**** reported earnings from regular wage/salaried employment***

Estimated number of regular wage/ salaried employees given in this Table is design based estimates and may be used as control totals for combining and arriving at averages wage/salary . These figures are not intended for providing the number of regular wage/ salaried employees.

Table (42) : Average wage/salary earnings (Rs. 0.00) during the preceding calendar month from regular wage/salaried employment among the regular wage/ salaried employees in CWS for each State/ UT

Oct-Dec,2018

State \ UT	rural			urban			rural+urban		
	male	female	person	male	female	person	male	female	person
(1)	(2)	(3)	(4)	(5)	(6)	(7)	(8)	(9)	(10)
Andhra Pradesh	15,915.68	13,886.18	15,399.19	21,978.99	13,891.70	19,456.16	19,093.60	13,889.46	17,606.50
Arunachal Pradesh	30,468.09	13,838.45	28,937.72	30,132.83	24,044.12	29,231.15	30,387.13	17,442.97	29,012.06
Assam	13,484.87	5,777.75	11,463.67	20,135.83	14,966.56	19,096.94	14,916.74	7,271.55	13,006.47
Bihar	13,471.16	8,474.27	13,070.26	18,957.86	16,870.94	18,550.69	14,763.90	12,348.24	14,497.81
Chhattisgarh	14,508.45	6,827.62	13,564.27	19,460.50	12,100.08	17,403.12	16,615.14	10,371.11	15,384.07
Delhi	10,754.28	6,000.00	9,451.98	20,998.79	14,837.74	19,663.56	19,866.32	13,557.11	18,456.31
Goa	19,124.44	18,246.84	19,011.39	20,996.00	15,240.89	19,138.37	20,161.69	15,841.20	19,089.52
Gujarat	11,809.23	3,145.17	10,973.91	16,259.59	13,278.76	15,823.49	14,623.89	10,586.41	14,104.59
Haryana	17,143.41	15,806.85	16,970.15	21,128.19	17,109.29	20,408.37	18,970.83	16,528.07	18,596.98
Himachal Pradesh	18,622.14	22,772.23	19,772.04	24,655.55	18,721.80	23,606.66	19,793.14	22,290.72	20,441.43
Jammu & Kashmir	19,943.69	13,067.52	18,968.93	24,004.97	22,408.17	23,665.75	21,025.21	16,543.59	20,300.12
Jharkhand	11,349.35	6,177.50	10,414.26	22,053.44	12,705.45	20,474.59	17,050.23	9,519.76	15,736.12
Karnataka	11,124.76	6,959.67	10,165.46	21,402.08	17,042.42	20,301.52	17,944.97	13,917.21	16,957.60
Kerala	16,221.57	16,741.30	16,434.99	21,356.72	18,966.48	20,353.65	18,894.56	17,920.15	18,489.82
Madhya Pradesh	12,469.64	10,289.59	12,156.57	16,138.67	11,518.30	15,084.98	14,720.28	11,194.58	14,024.09
Maharashtra	12,197.97	6,841.37	10,992.24	21,317.46	15,520.07	19,861.94	18,890.00	13,444.58	17,559.56
Manipur	21,261.15	17,328.70	20,636.20	22,837.00	18,197.75	21,482.87	21,746.16	17,756.60	20,928.81
Meghalaya	16,906.53	9,641.80	13,871.05	24,354.50	18,968.90	22,039.25	19,461.62	12,946.16	16,711.89
Mizoram	22,761.16	11,500.00	22,229.44	24,294.52	21,821.57	23,461.00	23,838.96	21,413.14	23,181.11
Nagaland	14,571.06	8,990.57	13,859.65	23,498.53	20,133.96	22,849.48	17,838.04	14,402.25	17,313.68
Odisha	11,733.94	6,413.29	10,504.58	22,503.12	15,909.22	21,074.34	15,904.59	9,906.22	14,551.65
Punjab	13,732.85	8,265.43	12,433.94	17,845.33	12,975.83	16,691.80	15,973.64	10,827.59	14,752.99
Rajasthan	18,086.35	15,016.71	17,407.64	18,011.61	14,841.65	17,550.86	18,046.75	14,946.14	17,480.21
Sikkim	23,034.78	21,161.20	22,403.56	18,590.27	15,446.61	17,588.03	21,165.07	18,870.77	20,409.29
Tamilnadu	12,858.96	6,927.32	11,173.92	18,143.52	13,633.66	16,799.41	16,225.46	11,303.48	14,783.15
Telangana	14,732.12	5,419.16	13,067.16	20,501.61	14,759.49	19,326.21	19,464.37	13,298.71	18,230.25
Tripura	18,562.97	13,068.65	17,372.06	22,948.14	19,060.75	22,021.49	19,872.63	15,016.40	18,788.05
Uttarakhand	14,501.77	8,915.16	13,245.55	20,336.46	18,716.79	20,096.51	17,479.36	12,684.30	16,580.17
Uttar Pradesh	12,236.81	10,969.46	12,063.28	16,931.72	17,336.15	16,995.28	14,924.10	14,862.11	14,914.89
West Bengal	9,671.77	4,119.72	8,276.53	15,005.50	8,479.03	13,237.51	12,623.14	6,640.68	11,054.11
Andaman & N. Island	31,257.89	29,873.95	30,967.42	32,510.01	28,574.32	31,702.97	31,962.05	29,152.49	31,379.96
Chandigarh	9,944.86	6,500.00	9,786.14	21,600.62	19,362.38	21,011.76	20,651.15	19,209.89	20,292.02
Dadra & Nagar Haveli	9,628.94	7,549.83	8,745.78	13,670.94	8,382.01	13,072.72	12,486.55	7,794.59	11,385.70
Daman & Diu	12,853.65	6,000.00	12,769.87	11,405.80	7,331.02	10,902.45	11,570.59	7,316.18	11,093.50
Lakshadweep	10,993.53	53,500.00	15,055.26	32,856.86	21,502.17	26,671.83	22,506.34	23,855.68	23,052.52
Puduchery	15,861.62	6,294.87	12,772.35	18,767.70	15,849.90	17,912.22	17,548.42	11,513.17	15,701.77
all India	13,631.80	9,438.86	12,748.85	19,186.38	14,598.49	18,105.63	16,874.30	12,629.24	15,917.63
estimated no. of regular wage/salaried employee (00)*	2,77,406	73,999	3,51,405	3,89,039	1,19,885	5,08,924	6,66,445	1,93,884	8,60,329
sample no. of regular wage/salaried employee*	2,857	797	3,654	21,143	6,426	27,569	24,000	7,223	31,223

**** reported earnings from regular wage/salaried employment***

Estimated number of regular wage/ salaried employees given in this Table is design based estimates and may be used as control totals for combining and arriving at averages wage/salary . These figures are not intended for providing the number of regular wage/ salaried employees.

Table (42) : Average wage/salary earnings (Rs. 0.00) during the preceding calendar month from regular wage/salaried employment among the regular wage/ salaried employees in CWS for each State/ UT

Jan-Mar,2019

State \ UT	rural			urban			rural+urban		
	male	female	person	male	female	person	male	female	person
(1)	(2)	(3)	(4)	(5)	(6)	(7)	(8)	(9)	(10)
Andhra Pradesh	14,354.94	6,123.09	12,815.77	21,696.97	15,891.34	20,155.45	18,406.26	12,563.47	17,049.10
Arunachal Pradesh	29,720.26	10,533.33	28,046.56	29,710.48	23,121.02	28,707.95	29,717.54	15,812.24	28,240.24
Assam	16,588.45	7,607.06	13,968.14	20,517.45	18,006.14	19,957.18	17,161.94	8,714.17	14,775.49
Bihar	14,468.33	5,747.66	13,488.98	19,400.63	18,456.37	19,234.70	15,737.77	10,433.23	15,050.62
Chhattisgarh	10,815.78	7,186.60	10,315.33	20,356.83	12,907.60	18,421.71	15,249.92	10,938.22	14,391.14
Delhi	13,133.27	0.00	13,133.27	21,564.51	17,164.60	20,772.97	21,417.70	17,164.60	20,663.53
Goa	19,290.35	16,424.05	18,871.03	22,578.45	18,165.90	21,299.41	21,453.13	17,853.63	20,565.87
Gujarat	10,905.05	10,742.81	10,873.65	16,708.47	13,805.26	16,248.86	14,627.20	12,530.04	14,267.96
Haryana	17,104.02	15,340.67	16,880.64	19,821.11	15,363.24	18,885.66	18,379.93	15,354.63	17,872.26
Himachal Pradesh	21,406.14	11,947.46	18,943.31	22,889.68	15,779.82	21,525.65	21,806.39	12,711.84	19,595.85
Jammu & Kashmir	23,688.47	14,134.02	22,625.47	23,432.52	20,854.36	22,918.27	23,620.20	16,956.39	22,709.70
Jharkhand	12,399.31	14,554.17	12,751.92	22,463.91	12,924.88	20,853.37	17,647.75	13,689.30	16,989.23
Karnataka	11,873.09	6,330.25	10,618.02	21,572.02	16,957.89	20,416.68	18,881.99	14,283.17	17,760.36
Kerala	15,647.53	11,976.00	13,867.36	21,883.68	18,680.07	20,611.42	19,381.29	15,400.67	17,646.96
Madhya Pradesh	16,629.51	9,130.05	15,453.80	15,944.75	10,685.38	14,838.22	16,264.67	10,094.98	15,115.78
Maharashtra	12,724.05	7,773.10	11,293.63	20,614.00	14,806.18	19,153.26	18,717.56	12,859.99	17,189.56
Manipur	20,635.59	16,789.82	19,394.45	21,242.51	17,899.87	20,281.52	20,808.01	17,069.02	19,637.42
Meghalaya	15,609.32	13,035.69	14,530.47	23,711.02	18,841.57	21,702.65	18,918.32	15,368.11	17,439.82
Mizoram	24,369.91	24,879.01	24,496.36	23,330.98	22,372.31	23,047.15	23,576.23	22,861.98	23,372.41
Nagaland	15,586.46	18,059.90	16,078.36	24,486.74	20,063.08	23,558.19	18,800.50	18,814.94	18,803.43
Odisha	11,851.57	7,434.12	10,957.82	21,320.87	14,453.08	19,662.72	15,417.22	10,460.28	14,339.01
Punjab	13,635.45	6,728.98	12,046.07	16,330.34	11,780.24	15,268.19	15,145.16	9,581.85	13,854.56
Rajasthan	13,570.48	4,999.31	12,884.18	17,993.48	13,845.63	17,448.82	15,819.57	10,682.52	15,270.62
Sikkim	20,629.98	15,864.25	19,183.78	18,253.34	16,429.54	17,694.49	19,650.02	16,099.25	18,568.15
Tamilnadu	10,921.95	10,295.50	10,793.99	19,049.08	13,276.30	17,276.44	16,235.00	12,576.48	15,230.30
Telangana	13,716.88	9,525.74	12,310.14	20,780.78	14,858.80	19,491.69	18,930.34	12,768.78	17,374.85
Tripura	16,443.31	16,515.14	16,462.78	23,548.67	19,542.24	22,540.35	18,603.41	17,372.39	18,276.86
Uttarakhand	10,257.58	5,039.54	9,355.72	20,638.19	16,484.19	19,966.82	13,715.20	8,649.62	12,858.44
Uttar Pradesh	11,836.56	7,498.66	11,240.88	17,070.88	18,046.41	17,201.76	15,000.69	13,806.61	14,839.00
West Bengal	9,909.24	6,351.32	9,056.89	14,768.67	7,657.28	12,767.57	12,619.62	7,148.66	11,178.15
Andaman & N. Island	21,727.04	30,117.69	24,144.23	33,667.66	25,099.83	32,164.09	27,981.99	28,278.42	28,051.12
Chandigarh	13,126.86	0.00	13,126.86	22,948.53	21,906.43	22,684.96	22,445.43	21,906.43	22,314.39
Dadra & Nagar Haveli	13,023.69	7,316.23	12,373.39	11,973.37	9,061.52	11,731.64	12,321.16	8,340.98	11,949.04
Daman & Diu	13,387.34	6,258.62	12,379.57	11,454.37	6,674.49	10,649.05	11,630.48	6,643.16	10,802.17
Lakshadweep	18,254.88	19,247.08	18,400.48	37,366.59	39,605.25	37,762.87	33,837.62	36,483.91	34,291.69
Puduchery	17,941.75	8,962.55	15,249.00	18,720.25	16,464.33	18,014.10	18,408.72	13,572.91	16,920.13
all India	13,523.73	8,803.89	12,531.75	19,149.22	14,426.26	18,057.04	16,842.19	12,285.27	15,827.17
estimated no. of regular wage/salaried employee (00)*	2,77,722	73,901	3,51,624	3,99,479	1,20,168	5,19,647	6,77,202	1,94,069	8,71,270
sample no. of regular wage/salaried employee*	2,799	774	3,573	21,411	6,445	27,856	24,210	7,219	31,429

**** reported earnings from regular wage/salaried employment***

Estimated number of regular wage/ salaried employees given in this Table is design based estimates and may be used as control totals for combining and arriving at averages wage/salary . These figures are not intended for providing the number of regular wage/ salaried employees.

Table (42) : Average wage/salary earnings (Rs. 0.00) during the preceding calendar month from regular wage/salaried employment among the regular wage/salaried employees in CWS for each State/ UT

Apr-Jun,2019

State \ UT	rural			urban			rural+urban		
	male	female	person	male	female	person	male	female	person
(1)	(2)	(3)	(4)	(5)	(6)	(7)	(8)	(9)	(10)
Andhra Pradesh	13,102.22	6,585.66	11,996.94	21,082.76	15,252.94	19,464.36	17,621.76	12,745.66	16,478.67
Arunachal Pradesh	28,937.24	16,359.71	26,692.07	29,732.83	23,300.07	28,533.20	29,230.93	19,008.79	27,375.91
Assam	11,934.17	8,781.28	11,300.08	22,002.89	19,057.15	21,374.55	13,277.06	10,242.38	12,661.75
Bihar	14,216.52	10,968.18	13,949.99	19,339.02	19,932.53	19,429.77	15,572.61	14,741.90	15,487.93
Chhattisgarh	12,050.95	3,263.09	10,700.45	21,415.24	12,619.81	19,012.90	16,586.78	9,441.58	15,042.83
Delhi	21,092.08	30,000.00	21,190.17	22,403.01	18,597.97	21,645.23	22,373.49	18,609.72	21,636.90
Goa	16,070.98	17,810.70	16,653.95	21,610.52	17,848.29	20,516.57	19,574.42	17,832.62	19,038.41
Gujarat	11,504.91	13,166.43	11,827.64	17,529.61	13,870.51	16,963.80	16,463.53	13,715.07	16,018.50
Haryana	14,903.75	9,453.78	14,257.79	21,271.63	17,779.94	20,503.19	18,344.86	15,378.65	17,821.42
Himachal Pradesh	18,309.50	14,414.32	17,508.17	23,050.23	14,653.36	21,299.97	19,402.79	14,470.15	18,384.93
Jammu & Kashmir	21,034.63	21,536.64	21,111.63	23,586.00	21,548.71	23,184.42	21,838.14	21,541.27	21,788.37
Jharkhand	13,164.59	5,408.91	10,565.99	22,869.23	15,557.06	21,692.55	17,222.36	7,588.33	14,603.11
Karnataka	14,494.07	9,899.27	12,996.11	22,922.72	18,044.91	21,774.15	20,596.94	14,995.00	19,124.77
Kerala	19,742.44	11,926.39	17,159.03	22,316.42	17,427.36	20,340.80	21,091.19	15,237.44	18,918.28
Madhya Pradesh	10,529.85	7,658.91	10,056.77	18,323.08	13,646.66	17,426.58	14,684.28	11,122.82	14,045.51
Maharashtra	14,390.75	6,214.98	12,642.63	20,598.15	19,867.14	20,421.22	18,769.55	16,285.31	18,188.40
Manipur	21,332.16	15,259.63	20,162.19	21,757.61	19,262.77	20,972.12	21,457.94	17,048.87	20,430.20
Meghalaya	17,984.72	12,705.53	16,025.48	22,202.09	17,933.14	20,636.27	19,351.63	14,378.63	17,512.97
Mizoram	22,281.31	10,852.39	20,483.56	24,803.01	21,756.99	23,901.30	23,959.98	19,769.25	22,891.22
Nagaland	18,257.18	15,575.21	17,991.95	23,030.34	20,079.85	22,500.26	20,116.71	18,098.60	19,849.96
Odisha	11,609.05	6,665.35	10,320.73	22,919.00	16,243.27	21,565.64	16,439.62	10,015.24	14,917.41
Punjab	14,596.50	6,169.55	12,611.16	15,895.14	11,915.94	15,031.63	15,344.63	9,329.85	13,991.34
Rajasthan	14,483.58	11,246.07	13,806.92	18,982.00	14,921.18	18,270.42	16,798.32	12,937.12	16,057.05
Sikkim	18,970.16	14,557.68	17,574.81	19,835.98	17,604.90	19,251.90	19,301.70	15,540.14	18,186.92
Tamilnadu	12,071.42	8,309.77	11,076.69	19,135.11	13,133.28	17,290.67	16,188.79	11,362.89	14,789.02
Telangana	15,917.12	8,502.93	14,115.68	20,462.58	15,167.53	19,292.26	19,045.88	12,910.14	17,646.94
Tripura	18,775.26	9,163.71	16,385.15	24,911.42	22,551.67	24,252.83	20,618.98	13,640.73	18,818.04
Uttarakhand	16,458.20	7,955.66	15,651.30	21,290.00	18,603.98	20,856.90	18,351.01	13,721.20	17,785.70
Uttar Pradesh	12,902.62	10,569.03	12,556.63	16,825.23	15,772.44	16,674.55	14,951.20	13,232.86	14,701.03
West Bengal	12,737.81	4,202.95	10,168.50	14,742.14	8,590.89	13,097.00	13,999.09	6,791.74	11,979.09
Andaman & N. Island	19,678.28	31,651.89	23,665.17	32,399.77	25,721.66	31,111.61	26,252.07	29,643.91	27,158.56
Chandigarh	11,688.23	6,737.54	9,164.26	24,194.42	26,319.46	24,771.48	23,859.25	24,922.25	24,157.86
Dadra & Nagar Haveli	10,107.43	6,737.04	9,926.38	12,096.21	8,535.53	11,736.21	11,126.81	7,952.27	10,877.25
Daman & Diu	9,541.29	5,125.00	9,010.59	13,995.80	6,407.29	13,097.49	13,866.92	6,369.57	12,979.01
Lakshadweep	0.00	0.00	0.00	37,366.59	39,605.25	37,762.87	37,366.59	39,605.25	37,762.87
Puduchery	20,477.04	4,700.94	15,799.80	18,713.91	18,368.40	18,596.46	19,212.31	15,035.59	17,841.54
all India	13,794.46	8,578.05	12,666.55	19,546.91	15,661.36	18,656.72	17,160.97	12,850.52	16,196.24
estimated no. of regular wage/salaried employee (00)*	2,94,678	81,294	3,75,972	4,15,785	1,23,566	5,39,352	7,10,463	2,04,860	9,15,324
sample no. of regular wage/salaried employee*	2,791	786	3,577	21,814	6,558	28,372	24,605	7,344	31,949

**** reported earnings from regular wage/salaried employment***

Estimated number of regular wage/ salaried employees given in this Table is design based estimates and may be used as control totals for combining and arriving at averages wage/salary . These figures are not intended for providing the number of regular wage/ salaried employees.

Table (43) : Average wage earnings (Rs. 0.00) per day from casual labour work other than public works in CWS for each State/ UT

July-Sep,2018

State \ UT	rural			urban			rural+urban		
	male	female	person	male	female	person	male	female	person
(1)	(2)	(3)	(4)	(5)	(6)	(7)	(8)	(9)	(10)
Andhra Pradesh	326.70	176.82	272.49	366.64	195.06	334.07	335.39	178.70	283.56
Arunachal Pradesh	240.37	0.00	240.37	320.94	0.00	320.94	261.88	0.00	261.88
Assam	302.92	196.91	292.35	322.92	218.65	309.07	304.16	198.73	293.42
Bihar	282.23	173.70	273.51	322.07	245.12	318.00	284.02	175.79	275.46
Chhattisgarh	197.60	131.10	173.51	205.78	152.24	183.89	199.05	135.49	175.47
Delhi	325.77	0.00	325.77	430.36	243.82	423.88	429.82	243.82	423.39
Goa	400.00	200.00	365.98	395.83	400.00	396.43	396.56	358.61	390.95
Gujarat	179.58	140.43	167.33	289.82	139.31	236.14	192.51	140.27	175.88
Haryana	367.07	295.33	356.88	342.84	217.60	307.55	361.74	264.22	344.46
Himachal Pradesh	353.03	135.42	303.97	395.14	270.82	382.83	355.44	138.45	307.87
Jammu & Kashmir	383.81	400.00	384.52	383.07	325.37	376.94	383.72	380.62	383.56
Jharkhand	229.37	175.28	225.59	270.87	222.38	260.79	237.46	196.87	233.39
Karnataka	292.24	162.62	244.06	363.88	170.67	330.60	313.01	163.63	264.53
Kerala	641.83	357.79	598.79	710.13	422.76	676.40	664.82	375.60	624.23
Madhya Pradesh	222.79	177.44	215.29	256.10	183.01	247.42	227.48	178.00	219.61
Maharashtra	222.42	126.07	181.29	301.44	171.17	273.05	236.56	129.47	193.92
Manipur	334.65	303.22	329.84	347.54	237.65	340.71	338.02	295.69	332.48
Meghalaya	343.06	190.97	317.43	336.40	173.08	328.99	342.15	190.33	318.83
Mizoram	324.29	283.33	323.49	371.85	368.88	371.64	347.76	351.05	347.91
Nagaland	292.92	0.00	292.92	365.18	0.00	365.18	304.87	0.00	304.87
Odisha	229.99	165.84	217.03	269.19	184.08	247.04	234.13	168.42	220.43
Punjab	303.50	238.43	301.02	316.64	239.40	310.42	306.14	238.78	302.98
Rajasthan	296.42	262.89	293.61	295.13	288.67	294.02	296.21	270.68	293.68
Sikkim	420.99	457.14	422.94	453.50	400.00	453.16	428.47	455.31	429.63
Tamilnadu	367.14	197.75	322.76	406.58	250.07	382.33	378.63	206.92	338.51
Telangana	335.36	241.31	289.67	354.50	258.98	331.99	340.82	243.35	298.62
Tripura	267.49	162.83	247.52	312.03	226.82	298.52	273.15	169.50	253.79
Uttarakhand	326.42	200.00	323.83	303.18	238.94	299.02	320.34	221.02	317.11
Uttar Pradesh	264.13	200.83	260.63	292.46	187.07	286.80	267.34	199.32	263.58
West Bengal	242.17	159.96	233.34	275.10	172.73	263.76	247.96	162.27	238.71
Andaman & N. Island	524.81	0.00	524.81	524.74	0.00	524.74	524.79	0.00	524.79
Chandigarh	150.00	250.00	177.02	352.89	317.63	350.75	325.18	285.49	321.36
Dadra & Nagar Haveli	0.00	220.00	220.00	0.00	300.00	300.00	0.00	220.41	220.41
Daman & Diu	0.00	267.90	267.90	400.00	0.00	400.00	400.00	267.90	342.26
Lakshadweep	718.51	0.00	718.51	644.87	0.00	644.87	670.76	0.00	670.76
Puduchery	369.76	213.80	332.92	358.72	265.23	355.09	365.40	217.85	340.50
all India	276.92	170.10	253.93	342.15	204.73	319.30	287.88	174.54	264.38
estimated no. of days worked as casual labour (00)*	27,97,103	7,67,032	35,64,134	5,64,949	1,12,669	6,77,619	33,62,052	8,79,701	42,41,753
sample no. of days worked as casual labour*	18,618	4,995	23,613	29,351	4,719	34,070	47,969	9,714	57,683

**** in works other than public works***

Estimated number of days worked given in this Table is design based estimates and may be used as control totals for combining and arriving at average wage earnings. These figures are not intended for providing the number of days worked.

Table (43) : Average wage earnings (Rs. 0.00) per day from casual labour work other than public works in CWS for each State/ UT

Oct-Dec,2018

State \ UT	rural			urban			rural+urban		
	male	female	person	male	female	person	male	female	person
(1)	(2)	(3)	(4)	(5)	(6)	(7)	(8)	(9)	(10)
Andhra Pradesh	330.81	189.72	270.18	383.36	243.20	358.56	342.30	193.67	284.54
Arunachal Pradesh	353.37	350.00	352.95	329.45	200.00	322.25	347.84	333.66	346.26
Assam	298.50	180.06	284.86	323.21	319.21	322.88	300.42	187.73	287.71
Bihar	289.39	197.28	285.12	320.77	400.00	321.53	290.71	199.03	286.59
Chhattisgarh	198.19	142.89	175.95	224.17	153.06	195.34	201.71	144.28	178.59
Delhi	500.00	0.00	500.00	386.11	298.80	380.43	386.19	298.80	380.51
Goa	398.00	0.00	398.00	386.02	397.12	392.55	391.68	397.12	394.02
Gujarat	244.93	196.18	237.85	315.38	201.66	289.27	256.22	197.55	246.84
Haryana	356.05	255.45	347.42	336.74	240.11	316.00	352.86	249.83	341.53
Himachal Pradesh	354.30	337.42	352.24	357.03	350.00	356.52	354.52	338.03	352.58
Jammu & Kashmir	391.77	0.00	391.77	399.62	353.29	394.72	392.90	353.29	392.24
Jharkhand	238.77	169.09	227.15	267.36	220.52	259.62	243.45	177.42	232.45
Karnataka	298.01	167.50	253.85	367.17	191.14	344.59	319.41	170.20	276.88
Kerala	659.41	377.80	605.64	678.44	365.85	649.06	666.26	375.43	620.16
Madhya Pradesh	231.21	218.32	228.17	261.85	193.48	253.69	235.68	216.58	231.47
Maharashtra	246.77	150.61	208.27	298.68	182.22	277.65	255.81	152.67	217.55
Manipur	356.64	314.51	350.80	351.49	270.64	348.58	355.51	311.82	350.36
Meghalaya	319.03	209.70	297.86	347.70	216.41	336.29	321.77	209.97	301.14
Mizoram	352.09	0.00	352.09	382.62	357.65	381.53	372.60	357.65	372.16
Nagaland	250.00	0.00	250.00	372.41	0.00	372.41	363.07	0.00	363.07
Odisha	262.39	176.39	246.42	261.26	183.03	241.49	262.30	177.11	246.01
Punjab	302.27	221.06	295.51	322.40	224.96	315.31	305.78	221.66	298.93
Rajasthan	303.62	250.68	299.32	320.61	291.99	314.85	306.63	266.41	302.41
Sikkim	0.00	0.00	0.00	400.00	400.00	400.00	400.00	400.00	400.00
Tamilnadu	374.21	194.60	316.05	414.50	241.53	385.29	388.79	203.71	337.92
Telangana	319.35	230.90	269.46	367.58	257.53	340.88	334.35	233.58	284.20
Tripura	278.54	251.83	275.61	314.56	261.54	310.21	283.36	252.81	280.12
Uttarakhand	325.14	0.00	325.14	310.92	225.06	306.73	321.82	225.06	320.67
Uttar Pradesh	274.87	144.22	266.02	291.43	215.31	288.33	277.60	151.55	269.60
West Bengal	237.74	177.95	231.18	285.96	199.62	279.74	246.36	180.56	239.56
Andaman & N. Island	486.31	500.00	486.91	515.43	1,300.00	522.16	500.58	623.21	503.87
Chandigarh	0.00	0.00	0.00	294.36	0.00	294.36	294.36	0.00	294.36
Dadra & Nagar Haveli	0.00	0.00	0.00	0.00	0.00	0.00	0.00	0.00	0.00
Daman & Diu	300.00	0.00	300.00	400.00	0.00	400.00	356.01	0.00	356.01
Lakshadweep	535.76	0.00	535.76	694.30	0.00	694.30	658.60	0.00	658.60
Puduchery	319.72	124.70	223.28	357.81	290.22	350.52	337.84	141.37	266.48
all India	286.84	185.64	264.63	348.76	226.25	331.24	297.86	190.26	275.59
estimated no. of days worked as casual labour (00)*	27,50,459	7,73,569	35,24,027	5,95,234	99,347	6,94,581	33,45,692	8,72,916	42,18,608
sample no. of days worked as casual labour*	18,660	4,959	23,619	30,718	4,233	34,951	49,378	9,192	58,570

**** in works other than public works***

Estimated number of days worked given in this Table is design based estimates and may be used as control totals for combining and arriving at average wage earnings. These figures are not intended for providing the number of days worked.

Table (43) : Average wage earnings (Rs. 0.00) per day from casual labour work other than public works in CWS for each State/ UT

Jan-Mar,2019

State \ UT	rural			urban			rural+urban		
	male	female	person	male	female	person	male	female	person
(1)	(2)	(3)	(4)	(5)	(6)	(7)	(8)	(9)	(10)
Andhra Pradesh	350.66	189.76	276.84	373.45	216.98	352.93	354.96	190.84	286.46
Arunachal Pradesh	247.24	0.00	247.24	327.31	240.00	322.57	281.01	240.00	280.04
Assam	302.88	215.57	291.81	343.22	290.85	338.49	304.61	217.80	293.73
Bihar	301.48	240.53	298.62	322.52	318.40	322.44	302.54	242.01	299.78
Chhattisgarh	199.35	159.68	188.70	219.96	160.00	203.42	202.62	159.74	191.06
Delhi	0.00	0.00	0.00	399.24	250.00	394.81	399.24	250.00	394.81
Goa	400.00	0.00	400.00	400.00	400.00	400.00	400.00	400.00	400.00
Gujarat	206.45	184.29	201.37	324.37	158.75	283.73	218.86	181.38	210.20
Haryana	342.76	237.18	333.31	350.28	261.77	337.17	343.93	243.20	333.94
Himachal Pradesh	359.31	344.94	359.08	366.36	260.00	327.48	359.55	298.36	357.46
Jammu & Kashmir	415.99	0.00	415.99	407.62	367.85	405.48	414.96	367.85	414.64
Jharkhand	253.54	165.03	242.69	269.03	200.46	256.12	254.84	169.71	243.90
Karnataka	315.15	183.88	277.68	368.61	196.48	344.09	329.23	185.51	292.93
Kerala	677.53	403.40	651.61	684.01	332.02	649.73	680.07	374.84	650.87
Madhya Pradesh	233.58	207.96	228.01	262.59	185.05	252.55	236.88	206.49	230.54
Maharashtra	241.84	143.38	203.14	315.77	153.98	284.51	259.15	144.45	218.35
Manipur	365.26	360.95	364.98	374.24	283.72	368.15	368.70	330.92	366.19
Meghalaya	331.07	244.70	318.38	357.19	226.57	344.58	334.91	242.94	322.06
Mizoram	336.71	0.00	336.71	381.92	338.54	379.86	365.25	338.54	364.43
Nagaland	300.00	0.00	300.00	367.91	0.00	367.91	363.70	0.00	363.70
Odisha	235.32	183.68	226.58	266.22	200.27	249.89	237.30	185.33	228.22
Punjab	319.06	109.20	305.68	326.15	207.29	312.69	320.43	139.43	307.09
Rajasthan	316.47	233.73	300.44	315.00	278.40	308.73	316.23	240.15	301.76
Sikkim	400.00	400.00	400.00	400.00	400.00	400.00	400.00	400.00	400.00
Tamilnadu	378.66	198.61	311.73	429.68	261.06	400.36	400.76	211.96	344.30
Telangana	310.64	216.51	262.01	393.81	283.72	371.81	330.58	221.12	279.58
Tripura	308.18	302.34	308.04	336.27	270.84	331.09	313.80	287.36	312.88
Uttarakhand	307.58	275.79	303.49	323.89	0.00	323.89	310.65	275.79	306.93
Uttar Pradesh	276.38	206.66	273.00	291.07	214.04	287.62	278.35	207.58	274.95
West Bengal	247.33	190.71	242.72	293.65	237.73	291.06	255.23	195.48	250.72
Andaman & N. Island	468.59	571.95	523.03	505.48	1,300.00	509.74	484.75	574.69	519.43
Chandigarh	0.00	0.00	0.00	360.56	0.00	360.56	360.56	0.00	360.56
Dadra & Nagar Haveli	388.66	200.00	372.38	400.00	0.00	400.00	388.72	200.00	372.51
Daman & Diu	350.00	0.00	350.00	0.00	0.00	0.00	350.00	0.00	350.00
Lakshadweep	875.06	0.00	875.06	778.14	0.00	778.14	800.61	0.00	800.61
Puduchery	355.10	151.05	243.57	411.12	285.69	390.43	383.75	170.76	296.78
all India	287.36	190.23	267.42	357.53	220.22	339.15	299.08	193.44	278.56
estimated no. of days worked as casual labour (00)*	29,64,186	7,66,052	37,30,239	5,94,017	91,781	6,85,798	35,58,204	8,57,833	44,16,036
sample no. of days worked as casual labour*	19,674	4,629	24,303	30,992	4,083	35,075	50,666	8,712	59,378

**** in works other than public works***

Estimated number of days worked given in this Table is design based estimates and may be used as control totals for combining and arriving at average wage earnings. These figures are not intended for providing the number of days worked.

Table (43) : Average wage earnings (Rs. 0.00) per day from casual labour work other than public works in CWS for each State/ UT

Apr-Jun,2019

State \ UT	rural			urban			rural+urban		
	male	female	person	male	female	person	male	female	person
(1)	(2)	(3)	(4)	(5)	(6)	(7)	(8)	(9)	(10)
Andhra Pradesh	368.50	273.61	349.15	389.64	291.88	372.02	374.59	278.32	355.60
Arunachal Pradesh	302.57	250.00	300.36	326.87	350.00	327.69	304.71	257.50	302.76
Assam	296.92	235.17	289.29	351.88	276.89	341.39	298.58	236.62	290.89
Bihar	311.02	226.37	308.43	331.88	319.13	331.70	312.37	229.18	309.90
Chhattisgarh	217.98	139.54	195.31	241.91	195.63	235.32	222.07	143.90	201.15
Delhi	0.00	0.00	0.00	417.60	250.00	412.31	417.60	250.00	412.31
Goa	340.26	336.66	339.26	400.00	374.44	394.59	372.76	353.87	368.17
Gujarat	221.44	201.69	215.60	327.00	184.28	299.47	242.36	199.54	230.47
Haryana	378.24	318.21	370.92	376.21	333.00	374.23	377.94	319.05	371.38
Himachal Pradesh	361.35	351.94	361.23	351.53	300.00	340.60	361.10	333.91	360.56
Jammu & Kashmir	411.25	0.00	411.25	411.10	390.72	410.48	411.23	390.72	411.16
Jharkhand	266.57	218.42	264.25	293.41	225.77	279.80	269.42	221.15	266.18
Karnataka	310.73	164.06	259.73	373.37	199.83	350.87	327.39	167.35	279.19
Kerala	732.17	388.32	697.18	680.32	372.25	648.27	710.77	381.59	676.96
Madhya Pradesh	223.54	185.92	212.66	269.45	194.40	256.91	229.90	186.54	218.00
Maharashtra	249.34	139.61	215.81	314.33	188.92	292.85	261.72	144.52	228.50
Manipur	361.32	300.00	356.43	375.49	319.51	371.90	364.66	303.81	360.03
Meghalaya	323.38	196.76	276.67	354.48	255.28	343.43	328.45	199.10	284.77
Mizoram	368.24	341.75	366.19	382.68	315.56	378.86	377.14	327.72	373.93
Nagaland	283.03	0.00	283.03	364.70	0.00	364.70	330.98	0.00	330.98
Odisha	258.47	201.39	247.34	282.83	224.28	264.39	259.73	203.54	248.37
Punjab	295.93	286.84	294.98	340.97	217.61	325.40	303.38	273.20	300.11
Rajasthan	298.66	189.85	293.71	323.71	275.31	319.44	302.38	212.20	297.69
Sikkim	418.16	172.07	354.28	417.72	400.00	416.23	418.01	199.54	372.64
Tamilnadu	399.91	203.80	340.11	431.97	274.56	404.82	411.42	218.67	360.81
Telangana	327.36	251.98	277.84	432.84	325.65	417.51	367.14	255.67	305.10
Tripura	310.59	333.54	311.81	327.42	260.62	315.71	312.45	310.26	312.30
Uttarakhand	330.17	340.94	330.42	337.21	400.00	337.87	331.06	344.47	331.35
Uttar Pradesh	275.79	220.63	269.83	305.29	311.75	305.58	279.79	226.01	274.41
West Bengal	269.53	207.48	264.66	297.96	196.27	290.53	274.56	205.62	269.22
Andaman & N. Island	455.56	0.00	455.56	524.92	0.00	524.92	488.64	0.00	488.64
Chandigarh	400.00	400.00	400.00	369.23	0.00	369.23	387.06	400.00	387.50
Dadra & Nagar Haveli	350.00	0.00	350.00	400.00	350.00	375.00	358.36	350.00	357.16
Daman & Diu	0.00	0.00	0.00	0.00	0.00	0.00	0.00	0.00	0.00
Lakshadweep	0.00	0.00	0.00	778.14	0.00	778.14	778.14	0.00	778.14
Puduchery	538.60	475.52	513.00	419.68	378.87	416.55	458.09	455.85	457.61
all India	297.44	199.24	278.62	367.65	244.15	351.82	309.77	204.49	290.70
estimated no. of days worked as casual labour (00)*	28,46,831	6,74,898	35,21,730	6,06,929	89,253	6,96,182	34,53,761	7,64,151	42,17,912
sample no. of days worked as casual labour*	19,752	4,219	23,971	30,838	3,979	34,817	50,590	8,198	58,788

**** in works other than public works***

Estimated number of days worked given in this Table is design based estimates and may be used as control totals for combining and arriving at average wage earnings. These figures are not intended for providing the number of days worked.

Table (44) : Average gross earnings (Rs. 0.00) during last 30 days from self-employment among self-employed persons in CWS for each State/ UT

July-Sep,2018

State \ UT	rural			urban			rural+urban		
	male	female	person	male	female	person	male	female	person
(1)	(2)	(3)	(4)	(5)	(6)	(7)	(8)	(9)	(10)
Andhra Pradesh	12,205.53	4,256.17	10,308.41	15,260.57	5,421.23	12,986.58	13,183.08	4,618.41	11,159.64
Arunachal Pradesh	14,076.51	6,549.85	13,739.97	18,873.03	16,882.36	18,774.41	14,513.31	7,586.91	14,200.55
Assam	10,445.31	6,671.59	10,403.09	14,813.79	9,576.22	14,427.47	10,818.68	7,823.96	10,768.17
Bihar	8,687.00	6,459.74	8,620.34	11,514.37	5,805.66	11,182.91	8,906.70	6,365.49	8,824.94
Chhattisgarh	6,062.20	3,837.26	5,878.49	11,144.48	4,847.43	9,860.64	6,588.03	4,086.97	6,345.90
Delhi	10,669.59	0.00	10,669.59	21,613.85	10,843.15	20,922.86	21,231.71	10,843.15	20,587.06
Goa	20,505.97	7,496.40	17,669.63	28,065.38	11,766.09	25,572.51	24,263.33	9,162.63	21,439.90
Gujarat	10,918.60	4,590.78	10,045.52	20,305.39	6,268.79	18,629.03	14,030.98	5,087.36	12,851.21
Haryana	18,165.27	5,649.54	16,783.06	20,281.65	8,216.92	18,984.21	18,750.26	6,343.97	17,390.05
Himachal Pradesh	8,901.17	2,822.13	6,147.27	15,954.39	6,024.97	14,066.31	9,499.06	2,904.08	6,613.49
Jammu & Kashmir	12,555.96	4,137.98	12,187.27	16,192.46	6,244.68	15,047.84	13,195.74	4,932.96	12,723.48
Jharkhand	5,598.59	2,518.05	5,426.47	12,124.77	7,199.56	11,704.67	6,377.76	3,342.10	6,197.18
Karnataka	10,609.25	4,448.05	9,927.76	16,911.22	5,438.71	15,204.41	12,504.96	4,821.33	11,564.13
Kerala	13,389.79	4,549.72	12,118.51	15,014.06	6,433.23	13,562.88	14,105.77	5,469.92	12,765.90
Madhya Pradesh	8,237.99	4,726.60	8,040.60	13,159.63	4,438.21	11,972.62	9,179.70	4,615.59	8,848.24
Maharashtra	9,352.87	6,769.60	9,194.79	20,346.94	10,118.35	18,853.49	12,581.37	8,516.45	12,224.48
Manipur	11,129.61	5,173.09	10,218.63	13,241.11	6,069.81	11,378.30	11,626.02	5,508.44	10,520.37
Meghalaya	10,123.14	4,799.28	7,973.39	12,881.11	7,891.61	11,782.85	10,409.85	4,941.89	8,283.74
Mizoram	10,608.25	5,633.16	9,958.31	16,666.12	12,712.29	15,278.99	12,297.44	9,751.05	11,773.50
Nagaland	7,826.73	5,585.64	7,718.70	15,167.87	6,408.16	14,114.18	9,639.96	5,971.94	9,393.88
Odisha	6,031.96	3,660.23	5,865.89	13,929.91	6,894.36	13,337.77	6,894.06	4,080.97	6,692.68
Punjab	16,367.12	3,963.91	14,371.07	16,907.34	7,420.75	15,618.94	16,564.76	5,073.50	14,819.10
Rajasthan	10,004.45	4,374.17	9,404.87	16,570.50	7,226.30	15,716.39	11,193.71	4,822.88	10,532.44
Sikkim	9,540.14	6,758.61	8,823.18	16,212.16	12,192.42	15,505.57	10,907.24	7,501.09	10,081.88
Tamilnadu	11,529.49	3,630.00	8,876.52	16,478.59	6,438.66	14,696.61	13,673.08	4,320.61	11,097.21
Telangana	11,587.58	3,464.63	9,925.37	17,193.00	5,729.00	15,059.68	12,991.72	3,983.16	11,189.42
Tripura	9,538.32	2,814.20	9,197.10	12,904.73	4,035.40	12,203.56	10,063.29	3,093.61	9,678.05
Uttarakhand	12,504.57	5,428.77	11,378.71	16,732.76	6,730.82	16,286.95	13,449.83	5,515.07	12,371.05
Uttar Pradesh	7,313.50	3,314.43	6,988.85	12,453.97	8,615.58	12,191.81	8,211.38	4,106.24	7,887.25
West Bengal	6,428.90	1,807.92	5,364.58	10,988.40	2,752.19	8,853.23	7,673.63	2,096.06	6,343.72
Andaman & N. Island	49,873.58	7,329.02	44,480.50	45,868.30	10,238.63	41,971.49	48,700.54	8,083.95	43,755.88
Chandigarh	13,081.90	5,244.00	11,906.50	28,599.67	20,390.09	27,757.53	27,599.42	18,934.26	26,682.71
Dadra & Nagar Haveli	4,083.80	3,522.98	3,927.35	18,358.01	5,543.62	17,667.73	13,130.27	3,933.11	11,742.04
Daman & Diu	12,090.36	0.00	12,090.36	19,566.43	3,486.14	13,441.21	16,040.24	3,486.14	12,960.37
Lakshadweep	20,000.00	0.00	20,000.00	14,367.27	0.00	14,367.27	14,415.26	0.00	14,415.26
Puduchery	10,682.76	5,705.73	8,220.85	18,777.09	10,624.03	17,357.79	17,006.66	7,843.98	14,489.53
all India	9,140.00	3,793.53	8,519.78	15,980.09	6,205.48	14,572.70	10,711.29	4,460.54	9,944.98
estimated no. of self employed persons in CWS (00)*	9,54,779	1,25,295	10,80,074	2,84,739	47,894	3,32,632	12,39,518	1,73,189	14,12,706
sample no. of self-employed persons in CWS*	8,123	1,178	9,301	17,273	2,824	20,097	25,396	4,002	29,398

**** reported earnings from self-employment***

Note: For calculation of average gross earnings from self-employment, estimated persons with current weekly status 11 to 62 who reported gross earnings have been considered

Estimated number of self-employed persons given in this Table is design based estimates and may be used as control totals for combining and arriving at average gross earnings. These figures are not intended for providing the number of self-employed persons.

Table (44) : Average gross earnings (Rs. 0.00) during last 30 days from self-employment among self-employed persons in CWS for each State/ UT

Oct-Dec,2018

State \ UT	rural			urban			rural+urban		
	male	female	person	male	female	person	male	female	person
(1)	(2)	(3)	(4)	(5)	(6)	(7)	(8)	(9)	(10)
Andhra Pradesh	10,238.68	4,918.01	9,101.88	15,359.14	5,924.64	13,337.82	11,952.70	5,255.75	10,520.53
Arunachal Pradesh	14,277.25	8,580.01	13,760.90	19,452.85	18,264.88	19,399.14	14,782.56	9,053.51	14,287.64
Assam	11,319.95	8,428.65	11,268.53	14,648.04	12,202.90	14,503.89	11,604.87	9,352.07	11,556.55
Bihar	9,350.06	5,429.24	9,277.07	12,395.11	6,441.84	12,065.40	9,584.28	5,636.62	9,499.23
Chhattisgarh	6,705.46	6,650.31	6,702.07	12,701.08	6,838.20	11,706.28	7,374.35	6,703.20	7,324.07
Delhi	18,133.81	0.00	18,133.81	21,718.86	18,087.35	21,410.90	21,537.23	18,087.35	21,258.30
Goa	21,670.52	10,878.87	18,431.56	30,259.21	11,949.07	24,438.96	26,641.92	11,519.86	21,946.34
Gujarat	9,621.26	4,298.95	9,079.21	19,358.73	5,637.13	17,516.37	12,357.22	4,765.04	11,512.98
Haryana	19,782.66	5,773.46	16,965.36	21,483.52	13,281.19	20,524.40	20,366.64	7,392.99	18,108.27
Himachal Pradesh	11,033.61	3,701.42	7,610.16	16,907.15	7,603.75	15,103.75	11,500.40	3,791.77	8,014.87
Jammu & Kashmir	13,732.74	4,216.12	11,944.76	17,650.60	7,644.43	16,642.50	14,395.99	4,524.07	12,674.96
Jharkhand	5,622.55	1,952.62	5,468.63	12,675.79	8,237.73	12,226.15	6,561.29	3,733.48	6,419.07
Karnataka	11,498.75	5,260.78	10,904.90	16,835.34	5,636.13	15,049.52	13,029.30	5,418.55	12,157.02
Kerala	12,633.72	4,837.21	11,169.20	16,595.47	6,860.57	15,168.08	14,385.47	5,587.08	12,888.68
Madhya Pradesh	7,769.55	6,009.37	7,643.92	13,880.76	5,240.98	12,873.02	9,057.33	5,767.76	8,789.90
Maharashtra	9,475.29	5,738.21	9,173.52	20,394.53	10,275.51	18,927.61	13,176.65	7,995.19	12,639.99
Manipur	13,073.57	7,730.89	11,272.50	13,913.75	6,684.70	12,073.62	13,301.42	7,521.75	11,471.68
Meghalaya	9,053.31	5,000.23	7,633.43	14,066.80	7,548.74	12,319.78	9,681.47	5,226.15	8,162.03
Mizoram	9,439.08	12,668.55	9,810.06	15,631.06	12,576.71	14,648.85	11,178.00	12,614.56	11,443.25
Nagaland	7,764.85	4,717.41	6,867.41	15,039.20	7,875.17	14,168.36	8,911.01	4,901.77	7,820.88
Odisha	6,731.77	3,183.99	6,517.79	13,141.26	7,877.51	12,630.57	7,442.16	3,994.29	7,219.68
Punjab	17,542.23	6,414.09	15,779.37	18,556.28	7,533.95	17,226.62	17,938.31	6,770.63	16,329.60
Rajasthan	9,505.93	5,932.11	8,990.64	17,475.31	5,973.40	16,210.72	11,083.45	5,938.44	10,375.41
Sikkim	9,625.90	6,253.74	8,787.23	16,853.94	12,641.89	16,291.80	11,129.49	6,949.39	10,179.24
Tamilnadu	10,946.90	3,987.32	8,883.94	16,734.96	5,749.59	14,443.52	13,185.34	4,485.87	10,881.12
Telangana	11,104.33	3,489.42	10,225.62	17,820.10	5,449.05	15,575.59	12,774.89	4,194.98	11,635.50
Tripura	8,595.48	3,816.02	8,463.08	11,842.65	4,526.50	11,088.73	9,008.36	4,078.93	8,821.15
Uttarakhand	10,387.37	4,988.51	9,119.21	16,540.07	10,035.26	16,153.04	11,714.03	5,259.06	10,404.71
Uttar Pradesh	8,281.78	3,558.97	7,843.97	12,477.59	6,507.77	12,106.16	8,961.10	3,887.64	8,515.14
West Bengal	7,573.46	2,126.73	6,494.01	11,425.56	2,925.88	9,316.84	8,580.39	2,383.14	7,267.44
Andaman & N. Island	22,662.38	23,680.60	22,776.54	46,310.83	8,522.58	42,936.32	31,112.19	19,109.81	29,862.79
Chandigarh	16,631.31	2,000.00	15,489.55	24,351.68	15,931.36	23,743.52	23,889.36	15,029.03	23,246.31
Dadra & Nagar Haveli	9,677.11	0.00	9,677.11	19,306.01	4,681.33	18,298.32	14,276.31	4,681.33	13,948.74
Daman & Diu	15,740.93	0.00	15,740.93	16,841.18	31,181.11	20,590.00	16,439.38	31,181.11	19,144.04
Lakshadweep	0.00	0.00	0.00	15,063.30	0.00	15,063.30	15,063.30	0.00	15,063.30
Puduchery	12,861.92	24,266.54	17,610.84	18,060.13	8,719.45	16,567.85	16,387.40	18,675.04	16,991.16
all India	9,392.28	4,380.79	8,801.63	16,349.22	6,636.06	14,944.25	11,007.22	5,004.92	10,261.58
estimated no. of self employed persons in CWS (00)*	9,49,293	1,26,830	10,76,124	2,86,981	48,530	3,35,511	12,36,274	1,75,361	14,11,635
sample no. of self-employed persons in CWS*	7,845	1,272	9,117	17,073	2,786	19,859	24,918	4,058	28,976

**** reported earnings from self-employment***

Note: For calculation of average gross earnings from self-employment, estimated persons with current weekly status 11 to 62 who reported gross earnings have been considered

Estimated number of self-employed persons given in this Table is design based estimates and may be used as control totals for combining and arriving at average gross earnings.These figures are not intended for providing the number of self-employed persons.

Table (44) : Average gross earnings (Rs. 0.00) during last 30 days from self-employment among self-employed persons in CWS for each State/ UT

Jan-Mar,2019

State \ UT	rural			urban			rural+urban		
	male	female	person	male	female	person	male	female	person
(1)	(2)	(3)	(4)	(5)	(6)	(7)	(8)	(9)	(10)
Andhra Pradesh	11,236.24	5,696.53	10,345.97	16,333.20	5,789.79	14,335.50	12,708.64	5,727.45	11,527.24
Arunachal Pradesh	13,619.38	4,856.40	13,063.21	19,927.39	15,622.32	19,770.60	14,199.51	5,432.04	13,664.31
Assam	11,808.91	6,387.75	11,558.82	14,691.46	8,818.78	14,411.95	12,074.81	6,618.75	11,822.37
Bihar	9,191.94	4,518.04	9,020.42	12,863.82	7,751.70	12,494.90	9,481.13	4,998.58	9,303.67
Chhattisgarh	7,151.21	4,429.59	7,049.27	14,860.43	8,051.82	13,715.95	8,015.53	5,864.04	7,899.12
Delhi	18,087.24	8,000.00	17,495.32	23,699.20	21,352.25	23,499.20	23,409.56	20,883.09	23,197.62
Goa	24,539.00	11,068.85	21,892.40	24,675.12	10,725.02	22,050.13	24,625.60	10,854.38	21,992.38
Gujarat	10,827.68	6,755.44	10,244.06	19,912.35	7,318.55	18,273.52	13,780.35	6,924.92	12,826.93
Haryana	15,142.25	5,269.01	12,854.74	20,775.05	9,962.15	19,547.82	17,062.95	6,114.28	14,926.91
Himachal Pradesh	8,723.33	3,721.06	6,835.77	18,351.22	6,611.74	16,803.53	9,403.43	3,775.09	7,351.06
Jammu & Kashmir	13,209.36	8,648.08	12,511.21	18,855.65	7,463.65	17,982.96	14,545.33	8,500.55	13,722.42
Jharkhand	6,575.42	2,909.60	6,190.37	12,781.42	9,156.37	12,448.22	7,723.48	3,932.26	7,334.36
Karnataka	12,093.37	4,354.10	11,283.14	17,349.84	6,279.88	15,751.85	13,661.22	5,086.16	12,658.79
Kerala	13,306.96	4,046.57	11,764.27	15,433.60	6,195.89	13,773.58	14,185.95	4,983.03	12,602.50
Madhya Pradesh	8,871.26	4,154.14	8,388.17	12,988.20	5,228.60	12,156.98	9,798.70	4,405.73	9,240.65
Maharashtra	9,827.20	5,760.40	9,455.78	20,153.75	10,428.16	18,704.82	13,213.01	7,904.58	12,623.38
Manipur	13,073.20	6,492.88	11,613.09	13,827.42	6,940.28	12,056.57	13,267.76	6,625.64	11,731.47
Meghalaya	8,008.32	5,223.96	7,127.15	14,227.74	8,873.05	12,631.81	8,625.56	5,558.82	7,660.51
Mizoram	8,879.98	8,937.86	8,887.78	12,797.48	9,980.92	11,913.01	9,977.62	9,494.31	9,883.94
Nagaland	9,310.44	6,231.90	8,814.87	14,159.93	11,420.72	13,763.40	10,198.30	7,088.48	9,706.79
Odisha	7,017.84	4,238.70	6,779.37	13,220.57	7,915.40	12,628.79	7,829.23	4,854.83	7,563.74
Punjab	19,086.52	4,756.36	16,903.68	19,088.33	7,812.19	17,814.42	19,087.18	5,639.96	17,226.26
Rajasthan	8,922.31	5,693.79	8,346.85	16,419.92	5,793.27	15,138.75	10,395.10	5,707.10	9,609.77
Sikkim	10,643.01	5,890.84	9,435.88	16,589.77	11,920.51	15,975.06	12,100.49	6,652.35	10,861.96
Tamilnadu	11,025.13	4,029.77	9,026.46	16,498.56	6,154.55	14,431.12	13,052.15	4,600.55	10,887.20
Telangana	10,333.37	4,587.59	9,507.85	18,127.83	6,017.55	15,720.41	12,575.31	5,122.20	11,380.65
Tripura	9,114.65	4,722.17	8,874.74	13,766.40	5,322.29	12,838.03	9,704.68	4,864.39	9,404.52
Uttarakhand	12,570.78	5,901.49	11,266.10	17,470.03	8,031.30	16,627.17	13,754.65	6,143.96	12,443.54
Uttar Pradesh	8,119.21	3,006.02	7,367.76	13,049.98	5,312.22	12,611.97	8,968.08	3,161.77	8,197.81
West Bengal	7,287.00	2,282.80	6,505.74	11,654.78	3,053.17	9,543.02	8,432.47	2,579.16	7,369.80
Andaman & N. Island	38,085.47	30,000.00	37,998.84	43,739.11	8,664.50	40,209.03	39,862.52	12,383.93	38,739.72
Chandigarh	9,959.52	0.00	9,959.52	30,050.61	13,136.42	28,899.20	28,783.06	13,136.42	27,780.83
Dadra & Nagar Haveli	10,812.26	0.00	10,812.26	17,842.04	6,818.58	16,826.22	14,226.24	6,818.58	13,878.23
Daman & Diu	10,006.43	4,658.16	8,261.89	14,566.08	4,200.00	12,417.59	13,701.84	4,338.45	11,520.88
Lakshadweep	0.00	0.00	0.00	15,399.09	0.00	15,399.09	15,399.09	0.00	15,399.09
Puduchery	8,624.23	6,660.05	8,070.62	18,360.01	9,495.98	16,404.00	15,928.75	8,600.67	14,192.70
all India	9,605.56	4,353.46	8,905.48	16,569.44	6,853.37	15,182.72	11,292.21	4,996.05	10,438.46
estimated no. of self employed persons in CWS (00)*	9,09,726	1,39,913	10,49,639	2,90,756	48,407	3,39,163	12,00,483	1,88,320	13,88,802
sample no. of self-employed persons in CWS*	7,526	1,277	8,803	16,978	2,774	19,752	24,504	4,051	28,555

**** reported earnings from self-employment***

Note: For calculation of average gross earnings from self-employment, estimated persons with current weekly status 11 to 62 who reported gross earnings have been considered

Estimated number of self-employed persons given in this Table is design based estimates and may be used as control totals for combining and arriving at average gross earnings.These figures are not intended for providing the number of self-employed persons.

Table (44) : Average gross earnings (Rs. 0.00) during last 30 days from self-employment among self-employed persons in CWS for each State/ UT

Apr-Jun,2019

State \ UT	rural			urban			rural+urban		
	male	female	person	male	female	person	male	female	person
(1)	(2)	(3)	(4)	(5)	(6)	(7)	(8)	(9)	(10)
Andhra Pradesh	11,026.37	5,894.32	9,923.06	16,498.24	5,561.02	14,703.84	12,660.68	5,816.39	11,288.82
Arunachal Pradesh	10,606.69	4,957.33	9,884.02	17,404.06	13,534.01	17,190.27	11,251.77	5,301.43	10,528.76
Assam	9,542.81	3,985.46	9,079.23	14,588.92	10,178.29	14,320.63	10,022.44	4,416.16	9,566.55
Bihar	9,361.36	3,086.37	9,149.48	12,317.21	7,827.77	12,036.93	9,597.79	3,760.21	9,386.92
Chhattisgarh	6,509.51	3,120.20	6,419.90	13,650.23	8,787.57	13,055.69	7,472.94	5,639.04	7,398.54
Delhi	13,821.54	4,000.00	12,962.32	24,127.93	9,324.35	22,260.60	23,904.70	9,247.20	22,067.56
Goa	24,065.66	13,498.13	22,805.66	22,928.24	13,808.27	21,348.04	23,313.58	13,731.15	21,821.40
Gujarat	10,384.21	4,870.29	8,913.70	20,627.49	7,835.73	18,628.88	14,638.59	5,657.98	12,622.17
Haryana	17,541.36	5,718.99	15,603.89	20,944.14	12,019.84	20,077.15	18,611.87	6,987.13	16,938.17
Himachal Pradesh	9,453.87	2,941.03	6,450.64	17,936.46	6,602.56	15,968.99	10,042.81	3,006.89	6,892.22
Jammu & Kashmir	14,631.70	4,635.69	13,130.71	18,481.98	5,116.54	17,226.82	15,376.43	4,694.99	13,882.83
Jharkhand	7,287.52	2,866.95	6,398.23	12,747.23	7,481.23	12,429.03	8,213.17	3,095.60	7,290.20
Karnataka	11,755.80	4,280.43	10,816.69	18,446.36	6,942.32	16,683.14	13,641.13	5,160.97	12,508.20
Kerala	14,691.94	5,981.29	12,173.03	15,940.48	6,431.70	14,262.81	15,260.36	6,118.94	13,048.77
Madhya Pradesh	7,502.27	4,578.29	7,256.28	13,024.35	5,108.45	12,081.94	8,640.47	4,724.82	8,281.98
Maharashtra	10,284.23	5,123.90	9,703.85	32,360.15	10,806.36	29,187.05	17,442.99	7,370.28	16,193.53
Manipur	10,819.51	5,737.72	9,380.35	14,289.91	7,864.00	12,495.66	11,849.29	6,359.96	10,301.18
Meghalaya	7,701.31	4,424.01	6,743.66	14,558.67	7,615.84	12,391.12	8,136.16	4,645.16	7,111.52
Mizoram	7,991.93	6,463.67	7,687.67	13,898.57	11,124.68	12,978.32	9,765.86	8,615.08	9,484.89
Nagaland	6,470.93	2,792.96	5,123.35	13,395.86	9,880.41	12,856.45	7,777.57	3,274.51	6,269.86
Odisha	7,236.80	4,320.97	6,868.23	12,359.20	6,405.04	11,598.22	7,895.63	4,591.99	7,477.45
Punjab	15,588.38	4,372.60	12,749.28	17,862.84	6,187.39	16,536.61	16,431.84	4,703.33	14,006.03
Rajasthan	9,866.18	6,142.45	9,070.49	18,014.43	6,643.80	16,661.26	11,681.55	6,204.98	10,616.95
Sikkim	8,911.78	4,423.13	8,009.63	16,608.96	10,128.07	15,282.91	10,706.97	5,776.68	9,711.87
Tamilnadu	12,181.30	5,230.08	9,960.12	17,303.22	6,215.19	15,103.87	14,350.56	5,505.00	11,935.80
Telangana	11,979.64	2,831.75	8,789.91	17,928.84	5,071.22	15,206.01	13,924.69	3,270.67	10,627.59
Tripura	10,881.71	4,918.73	10,252.09	14,860.98	5,522.50	13,986.75	11,385.96	4,986.75	10,719.87
Uttarakhand	9,688.16	5,011.03	8,836.40	16,561.68	11,381.11	16,155.93	11,533.42	5,793.59	10,634.48
Uttar Pradesh	8,110.12	3,371.55	7,599.18	12,330.30	6,036.39	11,899.81	8,920.49	3,707.74	8,396.53
West Bengal	7,579.02	2,361.56	6,762.68	11,762.75	3,804.74	9,757.80	8,719.05	2,945.75	7,652.06
Andaman & N. Island	42,027.69	7,478.36	39,755.83	38,940.93	8,683.13	34,231.68	40,564.89	8,324.45	36,998.40
Chandigarh	40,000.00	0.00	40,000.00	27,113.61	43,397.30	27,508.13	27,294.76	43,397.30	27,679.54
Dadra & Nagar Haveli	7,079.38	9,000.00	7,817.50	15,601.13	12,309.80	15,544.55	10,962.87	9,075.87	10,476.02
Daman & Diu	21,758.60	0.00	21,758.60	16,127.22	4,900.00	14,033.87	17,574.44	4,900.00	15,730.20
Lakshadweep	0.00	0.00	0.00	15,399.09	0.00	15,399.09	15,399.09	0.00	15,399.09
Puduchery	14,749.02	4,632.26	11,335.00	16,243.21	7,671.75	14,590.75	15,856.18	6,373.55	13,618.28
all India	9,543.22	4,334.78	8,743.03	18,001.24	6,754.80	16,353.06	11,674.05	4,919.48	10,648.30
estimated no. of self employed persons in CWS (00)*	8,92,338	1,61,978	10,54,316	3,00,517	51,604	3,52,121	11,92,855	2,13,582	14,06,437
sample no. of self-employed persons in CWS*	7,230	1,505	8,735	17,190	2,940	20,130	24,420	4,445	28,865

**** reported earnings from self-employment***

Note: For calculation of average gross earnings from self-employment, estimated persons with current weekly status 11 to 62 who reported gross earnings have been considered

Estimated number of self-employed persons given in this Table is design based estimates and may be used as control totals for combining and arriving at average gross earnings.These figures are not intended for providing the number of self-employed persons.

Table (45): Average no. of days worked in a week (0.0) for workers in CWS and average number of hours (0.0) actually worked per week considering all the economic activities performed during the week for workers in CWS for each State/ UT

July-Sept 2018 **rural** **male**

State \ UT	average no. of days worked in a week (0.0) for person with broad status in employment in CWS						average no. of days actually worked in a week (0.0) for person with broad status in employment in CWS						the economic activities performed during the week for person with broad status in employment in CWS					
	own account worker, employer	helper in household enterprise	self-employed	regular wage/ salary	casual labour	all	own account worker, employer	helper in household enterprise	self-employed	regular wage/ salary	casual labour	all	own account worker, employer	helper in household enterprise	self-employed	regular wage/ salary	casual labour	all
(1)	(2)	(3)	(4)	(5)	(6)	(7)	(8)	(9)	(10)	(11)	(12)	(13)	(14)	(15)	(16)	(17)	(18)	(19)
Andhra Pradesh	6.9	7.0	7.0	7.0	5.1	6.3	6.5	6.8	6.2	5.9	5.1	5.8	53.2	52.4	50.3	49.3	42.3	47.4
Arunachal Pradesh	7.0	7.0	7.0	7.0	7.0	7.0	6.9	6.9	6.9	6.3	7.0	6.8	44.6	37.5	43.7	50.1	57.5	45.8
Assam	7.0	7.0	7.0	7.0	6.7	6.9	6.9	7.0	6.9	6.3	6.6	6.7	51.0	45.9	50.6	48.2	50.1	49.9
Bihar	6.9	7.0	6.9	7.0	6.7	6.9	6.9	7.0	6.9	7.0	6.7	6.8	50.2	40.9	49.3	58.3	53.1	51.3
Chhattisgarh	7.0	6.8	7.0	7.0	5.9	6.8	6.6	6.5	6.6	6.3	5.8	6.4	47.8	42.2	46.1	51.1	45.5	46.6
Delhi	7.0	7.0	7.0	7.0	7.0	7.0	7.0	7.0	7.0	6.3	6.5	6.7	59.5	56.0	59.3	54.3	65.0	57.3
Goa	6.6	0.0	6.7	7.0	6.2	6.8	6.4	0.0	4.7	6.4	6.2	5.7	54.8	0.0	40.8	53.4	43.0	47.7
Gujarat	7.0	7.0	7.0	7.0	6.1	6.8	6.8	6.8	6.8	6.2	6.0	6.5	52.1	53.1	52.3	52.6	48.5	51.4
Haryana	7.0	7.0	7.0	7.0	6.2	6.9	6.8	6.8	6.6	6.6	6.2	6.5	54.6	48.6	52.7	56.9	49.8	53.3
Himachal Pradesh	7.0	7.0	7.0	7.0	5.7	6.8	6.7	6.6	6.5	6.4	5.7	6.3	39.4	34.9	38.1	54.4	47.9	44.9
Jammu & Kashmir	6.9	6.4	6.9	7.0	5.2	6.6	6.5	5.8	6.4	6.3	5.1	6.1	46.2	38.5	45.1	48.9	42.4	45.6
Jharkhand	6.8	6.6	6.8	6.9	5.4	6.5	6.7	6.6	6.7	6.2	5.4	6.4	46.1	41.9	45.4	54.8	41.8	45.4
Karnataka	6.8	7.0	6.8	7.0	5.7	6.5	6.4	6.2	6.4	6.2	5.6	6.1	48.9	47.9	48.7	50.4	45.9	48.2
Kerala	6.9	7.0	6.9	7.0	3.7	5.8	6.1	7.0	5.7	5.8	3.7	5.0	43.8	65.5	41.0	48.3	29.4	38.6
Madhya Pradesh	7.0	7.0	7.0	7.0	4.9	6.3	6.6	6.6	6.5	6.2	4.8	6.0	52.1	48.8	50.8	52.3	39.2	47.1
Maharashtra	6.8	6.8	6.8	7.0	5.9	6.6	6.5	6.6	6.5	6.3	5.9	6.3	50.2	52.1	50.1	53.8	47.6	50.1
Manipur	6.8	6.9	6.8	6.9	6.8	6.8	6.8	6.9	6.8	6.9	6.8	6.8	51.7	60.4	52.9	54.1	52.6	53.2
Meghalaya	6.0	6.0	6.0	7.0	6.8	6.4	6.0	6.0	6.0	5.4	6.0	5.9	48.4	46.7	48.0	45.3	48.5	47.5
Mizoram	7.0	6.9	7.0	7.0	5.1	6.8	6.1	6.0	6.1	6.2	4.7	6.0	51.3	51.9	51.5	49.3	39.3	50.0
Nagaland	7.0	0.0	7.0	7.0	7.0	7.0	6.1	0.0	6.1	6.0	5.8	6.0	39.6	0.0	39.6	39.7	35.5	39.4
Odisha	6.8	6.8	6.8	7.0	5.7	6.6	6.6	6.5	6.5	6.3	5.6	6.3	48.9	47.5	47.8	52.8	43.2	47.5
Punjab	7.0	7.0	7.0	7.0	5.6	6.6	6.6	6.8	6.6	6.3	5.5	6.2	50.5	45.8	49.4	56.3	47.0	50.2
Rajasthan	7.0	7.0	7.0	7.0	5.5	6.7	6.9	6.9	6.9	6.6	5.5	6.6	54.9	51.8	54.1	55.6	46.0	52.8
Sikkim	7.0	5.8	6.9	6.9	6.2	6.8	6.9	5.8	6.8	6.1	6.2	6.6	44.9	30.5	43.8	39.6	49.9	43.3
Tamilnadu	7.0	7.0	7.0	6.9	5.1	6.2	6.7	6.8	6.1	5.9	5.1	5.6	49.4	43.2	44.5	49.9	41.8	44.9
Telangana	7.0	7.0	7.0	7.0	6.2	6.8	7.0	7.0	6.9	6.6	6.2	6.7	56.4	50.6	55.4	55.2	52.6	54.8
Tripura	7.0	7.0	7.0	7.0	4.5	6.4	6.7	6.7	6.7	6.1	4.5	6.1	53.5	33.6	53.1	46.2	32.9	47.4
Uttarakhand	6.9	7.0	6.9	7.0	4.9	6.7	6.7	6.5	6.6	6.4	4.9	6.3	50.4	42.9	49.5	51.4	42.8	48.9
Uttar Pradesh	7.0	6.9	7.0	7.0	5.1	6.5	6.6	6.6	6.4	6.3	5.0	6.1	46.7	41.5	44.2	50.0	40.9	43.9
West Bengal	7.0	6.9	7.0	7.0	4.9	6.2	6.2	6.6	5.9	6.0	4.8	5.5	43.3	43.4	40.8	49.8	37.5	40.7
Andaman & N. Island	7.0	7.0	7.0	7.0	5.6	6.8	6.9	7.0	6.9	5.8	5.6	6.2	54.9	42.0	53.7	46.9	45.6	49.1
Chandigarh	7.0	7.0	7.0	7.0	7.0	7.0	6.1	6.0	6.1	5.9	7.0	6.1	59.1	54.0	57.7	54.1	49.0	55.2
Dadra & Nagar Haveli	7.0	0.0	7.0	7.0	0.0	7.0	7.0	0.0	7.0	5.8	0.0	5.9	40.0	0.0	40.0	56.6	0.0	54.5
Daman & Diu	7.0	7.0	7.0	7.0	0.0	7.0	6.9	7.0	6.9	6.7	0.0	6.8	62.4	61.0	62.4	64.8	0.0	63.9
Lakshadweep	7.0	0.0	7.0	7.0	4.8	5.6	5.0	0.0	5.0	6.0	4.8	5.2	40.0	0.0	40.0	47.8	38.1	41.7
Puduchery	7.0	0.0	7.0	7.0	3.8	5.7	5.4	0.0	5.4	6.0	3.8	5.0	51.1	0.0	51.1	48.4	30.7	41.5
All India	6.9	6.9	6.9	7.0	5.5	6.6	6.6	6.6	6.5	6.3	5.5	6.2	49.5	46.7	48.1	51.9	44.0	47.5
estd. (00) workers in CWS	9,30,073	1,69,518	11,25,760	2,72,987	5,13,802	19,12,549	9,30,073	1,69,518	11,25,760	2,72,987	5,13,802	19,12,549	9,30,073	1,69,518	11,25,760	2,72,987	5,13,802	19,12,549
sample workers in CWS	7,927	1,477	9,618	2,771	3,471	15,860	7,927	1,477	9,618	2,771	3,471	15,860	7,927	1,477	9,618	2,771	3,471	15,860

Estimated number of workers given in this Table is design based estimates and may be used as control totals for combining and arriving at rates and ratios.These figures are not intended for providing the number of workers.

Table (45): Average no. of days worked in a week (0.0) for workers in CWS and average number of hours (0.0) actually worked per week considering all the economic activities performed during the week for workers in CWS for each State/ UT

July-Sept 2018 **rural** **female**

State \ UT	average no. of days worked in a week (0.0) for person with broad status in employment in CWS						average no. of days actually worked in a week (0.0) for person with broad status in employment in CWS						average number of hours (0.0) actually worked per week considering all the economic activities performed during the week for person with broad					
	own account worker, employer	helper in household enterprise	self-employed	regular wage/ salary	casual labour	all	own account worker, employer	helper in household enterprise	self-employed	regular wage/ salary	casual labour	all	own account worker, employer	helper in household enterprise	self-employed	regular wage/ salary	casual labour	all
(1)	(2)	(3)	(4)	(5)	(6)	(7)	(8)	(9)	(10)	(11)	(12)	(13)	(14)	(15)	(16)	(17)	(18)	(19)
Andhra Pradesh	7.0	6.8	6.9	7.0	4.0	5.6	6.5	6.5	5.9	6.0	4.0	5.0	40.0	43.2	37.7	46.9	34.7	37.1
Arunachal Pradesh	6.8	6.8	6.8	7.0	0.0	6.8	6.8	6.7	6.7	6.0	0.0	6.6	33.8	27.8	29.0	43.7	0.0	30.8
Assam	7.0	7.0	7.0	6.9	6.3	6.8	7.0	6.9	6.9	6.3	6.3	6.3	42.9	53.3	48.6	44.3	41.7	44.4
Bihar	6.1	7.0	6.1	6.5	6.3	6.3	6.1	7.0	6.1	6.5	6.3	6.3	33.0	17.0	32.9	45.0	46.6	42.6
Chhattisgarh	6.5	6.7	6.7	7.0	5.3	6.6	6.1	6.3	6.3	6.2	5.3	6.2	36.1	38.1	37.8	44.8	40.3	38.3
Delhi	0.0	0.0	0.0	7.0	0.0	7.0	0.0	0.0	0.0	6.0	0.0	6.0	0.0	0.0	0.0	41.6	0.0	41.6
Goa	7.0	0.0	7.0	7.0	7.0	7.0	6.6	0.0	6.6	7.0	7.0	6.9	41.0	0.0	41.0	55.1	56.0	52.3
Gujarat	7.0	7.0	7.0	7.0	5.7	6.4	6.8	6.8	6.8	6.0	5.5	6.1	34.8	45.0	39.1	43.1	39.7	39.8
Haryana	7.0	7.0	7.0	7.0	4.4	6.2	6.7	7.0	6.7	6.8	4.3	6.0	43.7	28.0	42.3	54.3	32.0	41.5
Himachal Pradesh	6.9	6.9	6.9	7.0	6.1	6.9	6.9	6.8	6.7	6.0	6.1	6.6	34.3	28.4	30.8	42.9	29.1	31.5
Jammu & Kashmir	5.6	6.0	6.0	7.0	7.0	6.1	5.1	5.9	5.8	6.1	6.9	5.9	23.5	15.7	16.4	40.8	39.7	19.9
Jharkhand	5.1	6.3	6.1	7.0	3.9	6.0	5.1	6.3	6.1	5.9	3.9	6.0	26.5	37.4	35.6	40.1	24.2	35.3
Karnataka	6.8	6.8	6.8	7.0	6.0	6.4	6.4	6.2	6.3	6.1	5.8	6.0	38.5	41.1	40.1	44.8	42.2	41.8
Kerala	4.3	5.9	4.6	7.0	2.4	4.9	4.2	5.9	4.3	5.7	2.4	4.3	20.0	22.0	19.7	43.1	29.7	32.1
Madhya Pradesh	7.0	6.6	6.7	7.0	4.6	6.2	6.4	6.0	6.1	6.3	4.5	5.7	39.9	38.5	38.7	42.0	35.9	38.2
Maharashtra	7.0	6.5	6.6	7.0	5.8	6.3	6.5	5.9	6.0	6.2	5.7	5.9	40.6	38.3	38.6	48.4	41.6	40.6
Manipur	6.5	4.9	6.0	7.0	4.1	6.1	6.5	4.9	6.0	7.0	4.1	6.1	40.4	37.9	39.6	53.2	36.1	43.3
Meghalaya	6.0	5.9	6.0	7.0	6.7	6.2	6.0	5.8	5.9	5.4	6.3	5.9	45.7	38.7	42.5	39.0	34.0	41.3
Mizoram	7.0	6.3	6.5	7.0	3.0	6.6	6.1	5.5	5.7	5.5	3.0	5.7	50.7	47.5	48.5	44.3	27.0	47.6
Nagaland	7.0	0.0	7.0	7.0	0.0	7.0	6.0	0.0	6.0	5.9	0.0	6.0	41.4	0.0	41.4	38.6	0.0	39.1
Odisha	6.6	6.0	6.1	7.0	4.7	5.9	6.5	6.0	6.1	6.2	4.7	5.8	40.8	35.3	36.6	41.7	35.7	36.9
Punjab	6.9	7.0	7.0	7.0	3.2	6.5	6.9	7.0	6.9	5.2	3.2	5.9	34.7	33.0	34.3	34.0	43.0	35.2
Rajasthan	6.5	6.9	6.8	7.0	4.2	6.6	6.4	6.8	6.7	5.9	4.2	6.5	43.5	39.6	40.5	39.2	41.8	40.5
Sikkim	6.8	7.0	6.9	7.0	7.0	6.9	6.8	7.0	6.9	6.1	7.0	6.8	35.5	27.5	30.0	32.4	49.0	30.4
Tamilnadu	6.8	6.5	6.8	6.9	4.0	5.7	6.6	6.4	6.3	6.1	4.0	5.3	35.6	31.2	32.9	47.6	36.8	37.0
Telangana	6.9	6.8	6.9	7.0	5.8	6.5	6.9	6.8	6.8	6.4	5.8	6.4	51.8	42.8	46.7	50.9	46.8	47.0
Tripura	7.0	6.8	7.0	7.0	4.3	6.0	6.5	6.8	6.6	6.1	4.3	5.6	25.8	24.2	25.3	30.6	28.0	28.0
Uttarakhand	7.0	7.0	7.0	7.0	5.2	7.0	6.9	6.9	6.8	6.5	5.2	6.7	32.2	30.4	31.1	43.6	35.2	33.6
Uttar Pradesh	7.0	6.4	6.6	7.0	4.4	6.4	6.9	6.3	6.4	6.3	4.4	6.2	40.7	29.1	32.8	48.8	31.9	34.2
West Bengal	6.8	5.8	6.7	7.0	4.4	6.2	6.4	5.8	6.1	6.1	4.4	5.7	28.6	22.2	26.7	40.5	33.1	29.7
Andaman & N. Island	7.0	0.0	7.0	7.0	0.0	7.0	7.0	0.0	7.0	5.5	0.0	6.0	52.1	0.0	52.1	31.4	0.0	37.5
Chandigarh	7.0	0.0	7.0	7.0	7.0	7.0	7.0	0.0	7.0	6.1	7.0	6.6	42.6	0.0	42.6	51.8	70.0	52.6
Dadra & Nagar Haveli	7.0	7.0	7.0	7.0	4.0	5.5	5.1	7.0	6.4	6.0	4.0	5.1	22.9	32.7	29.8	47.7	32.0	34.8
Daman & Diu	0.0	0.0	0.0	7.0	7.0	7.0	0.0	0.0	0.0	6.2	7.0	6.6	0.0	0.0	0.0	46.8	60.5	53.6
Lakshadweep	0.0	0.0	0.0	7.0	0.0	7.0	0.0	0.0	0.0	6.0	0.0	6.0	0.0	0.0	0.0	48.0	0.0	48.0
Puduchery	7.0	7.0	7.0	7.0	5.9	6.7	5.2	6.0	5.4	6.1	5.9	5.7	28.9	45.0	32.5	47.6	40.9	39.7
All India	6.7	6.6	6.6	7.0	5.0	6.2	6.5	6.3	6.3	6.1	4.9	5.9	36.8	36.5	36.1	44.5	38.7	37.9
estd. (00) workers in CWS	1,22,299	2,17,251	3,45,429	69,805	1,60,791	5,76,025	1,22,299	2,17,251	3,45,429	69,805	1,60,791	5,76,025	1,22,299	2,17,251	3,45,429	69,805	1,60,791	5,76,025
sample workers in CWS	1,166	1,923	3,133	786	1,066	4,985	1,166	1,923	3,133	786	1,066	4,985	1,166	1,923	3,133	786	1,066	4,985

Estimated number of workers given in this Table is design based estimates and may be used as control totals for combining and arriving at rates and ratios.These figures are not intended for providing the number of workers.

Table (45): Average no. of days worked in a week (0.0) for workers in CWS and average number of hours (0.0) actually worked per week considering all the economic activities performed during the week for workers in CWS for each State/ UT

July-Sept 2018 **rural** **person**

State \ UT	average no. of days worked in a week (0.0) for person with broad status in employment in CWS						average no. of days actually worked in a week (0.0) for person with broad status in employment in CWS						average number of hours (0.0) actually worked per week considering all the economic activities performed during the week for person with broad					
	own account worker, employer	helper in household enterprise	self-employed	regular wage/ salary	casual labour	all	own account worker, employer	helper in household enterprise	self-employed	regular wage/ salary	casual labour	all	own account worker, employer	helper in household enterprise	self-employed	regular wage/ salary	casual labour	all
(1)	(2)	(3)	(4)	(5)	(6)	(7)	(8)	(9)	(10)	(11)	(12)	(13)	(14)	(15)	(16)	(17)	(18)	(19)
Andhra Pradesh	7.0	6.9	6.9	7.0	4.7	6.1	6.5	6.6	6.1	5.9	4.6	5.5	50.4	46.5	46.0	48.9	39.1	43.8
Arunachal Pradesh	7.0	6.9	7.0	7.0	7.0	7.0	6.9	6.8	6.9	6.3	7.0	6.7	44.1	31.8	41.2	49.6	57.5	43.6
Assam	7.0	7.0	7.0	6.9	6.6	6.9	6.9	7.0	6.9	6.3	6.6	6.7	50.9	47.1	50.5	46.9	49.2	49.2
Bihar	6.9	7.0	6.9	6.9	6.7	6.8	6.9	7.0	6.9	6.9	6.7	6.8	49.7	40.9	48.9	56.6	52.5	50.8
Chhattisgarh	6.9	6.8	6.9	7.0	5.7	6.7	6.6	6.4	6.4	6.3	5.6	6.3	46.9	39.3	42.7	50.2	43.6	43.5
Delhi	7.0	7.0	7.0	7.0	7.0	7.0	7.0	7.0	7.0	6.2	6.5	6.6	59.5	56.0	59.3	50.6	65.0	55.1
Goa	6.7	0.0	6.8	7.0	6.4	6.9	6.4	0.0	5.2	6.7	6.4	6.2	51.0	0.0	40.8	54.2	45.0	49.4
Gujarat	7.0	7.0	7.0	7.0	6.0	6.7	6.8	6.8	6.8	6.2	5.9	6.4	49.7	51.0	50.0	51.2	45.5	48.9
Haryana	7.0	7.0	7.0	7.0	5.9	6.8	6.8	6.8	6.6	6.6	5.8	6.5	53.3	46.0	51.5	56.7	46.3	51.9
Himachal Pradesh	7.0	6.9	7.0	7.0	5.8	6.8	6.8	6.8	6.6	6.3	5.8	6.5	37.1	29.6	33.9	52.7	43.4	38.9
Jammu & Kashmir	6.8	6.1	6.5	7.0	5.3	6.4	6.4	5.9	6.2	6.2	5.1	6.0	45.0	19.9	35.0	47.8	42.3	39.1
Jharkhand	6.7	6.4	6.6	6.9	5.2	6.4	6.6	6.4	6.5	6.2	5.2	6.3	44.8	38.7	42.8	50.7	40.2	43.0
Karnataka	6.8	6.9	6.8	7.0	5.8	6.5	6.4	6.2	6.3	6.2	5.6	6.1	47.7	44.5	46.9	49.2	44.6	46.5
Kerala	6.3	6.2	6.3	7.0	3.3	5.5	5.7	6.2	5.4	5.8	3.3	4.8	38.2	34.2	35.8	46.0	29.5	36.6
Madhya Pradesh	7.0	6.8	6.9	7.0	4.8	6.3	6.6	6.3	6.4	6.2	4.8	5.9	51.4	43.0	47.7	50.4	38.6	45.1
Maharashtra	6.8	6.6	6.8	7.0	5.9	6.5	6.5	6.2	6.3	6.3	5.8	6.2	49.6	43.1	46.7	52.7	45.0	47.0
Manipur	6.7	6.2	6.7	6.9	6.1	6.7	6.7	6.2	6.7	6.9	6.1	6.7	50.0	52.8	50.5	53.9	48.7	51.1
Meghalaya	6.0	5.9	6.0	7.0	6.8	6.3	6.0	5.9	6.0	5.4	6.1	5.9	47.3	41.7	45.4	42.7	45.4	44.8
Mizoram	7.0	6.6	6.8	7.0	5.0	6.7	6.1	5.7	6.0	6.0	4.7	5.9	51.3	49.5	50.6	47.6	39.0	49.3
Nagaland	7.0	0.0	7.0	7.0	7.0	7.0	6.1	0.0	6.1	6.0	5.8	6.0	39.7	0.0	39.7	39.4	35.5	39.3
Odisha	6.8	6.3	6.7	7.0	5.4	6.5	6.6	6.2	6.4	6.3	5.4	6.2	48.3	39.5	45.4	50.9	41.2	45.2
Punjab	7.0	7.0	7.0	7.0	5.4	6.5	6.7	6.8	6.7	6.0	5.3	6.1	48.0	43.3	46.8	51.2	46.8	47.9
Rajasthan	6.9	6.9	6.9	7.0	5.3	6.7	6.8	6.8	6.8	6.5	5.3	6.5	53.7	43.4	49.7	53.8	45.4	49.5
Sikkim	6.9	6.8	6.9	7.0	6.2	6.9	6.9	6.8	6.8	6.1	6.2	6.7	42.5	27.8	36.8	37.8	49.9	37.7
Tamilnadu	6.9	6.7	6.9	6.9	4.7	6.0	6.7	6.5	6.1	6.0	4.7	5.5	44.6	34.5	40.0	49.4	40.1	42.3
Telangana	7.0	6.8	6.9	7.0	6.0	6.7	7.0	6.8	6.9	6.5	6.0	6.6	55.4	44.0	52.3	54.3	49.7	51.8
Tripura	7.0	6.9	7.0	7.0	4.4	6.4	6.7	6.8	6.7	6.1	4.4	6.1	52.1	28.7	51.1	42.9	31.9	44.9
Uttarakhand	6.9	7.0	6.9	7.0	4.9	6.7	6.7	6.7	6.7	6.4	4.9	6.4	47.5	36.7	45.7	50.1	42.7	46.2
Uttar Pradesh	7.0	6.7	6.9	7.0	5.1	6.5	6.6	6.5	6.4	6.3	5.0	6.1	46.2	36.7	42.5	49.9	40.4	42.6
West Bengal	6.9	6.4	6.9	7.0	4.9	6.2	6.2	6.2	5.9	6.0	4.7	5.5	39.9	34.2	37.3	48.1	37.0	38.5
Andaman & N. Island	7.0	7.0	7.0	7.0	5.6	6.8	6.9	7.0	6.9	5.8	5.6	6.1	54.5	42.0	53.5	44.1	45.6	47.5
Chandigarh	7.0	7.0	7.0	7.0	7.0	7.0	6.2	6.0	6.2	5.9	7.0	6.2	56.7	54.0	56.0	53.8	54.7	54.9
Dadra & Nagar Haveli	7.0	7.0	7.0	7.0	4.0	6.4	6.5	7.0	6.7	5.8	4.0	5.6	35.2	32.7	34.2	55.4	32.0	47.0
Daman & Diu	7.0	7.0	7.0	7.0	7.0	7.0	6.9	7.0	6.9	6.7	7.0	6.8	62.4	61.0	62.4	64.0	60.5	63.3
Lakshadweep	7.0	0.0	7.0	7.0	4.8	5.8	5.0	0.0	5.0	6.0	4.8	5.4	40.0	0.0	40.0	47.9	38.1	42.7
Puduchery	7.0	7.0	7.0	7.0	4.2	5.9	5.3	6.0	5.4	6.0	4.2	5.2	40.1	45.0	40.7	48.2	32.4	41.0
All India	6.9	6.7	6.9	7.0	5.4	6.5	6.6	6.5	6.5	6.2	5.3	6.1	48.0	41.0	45.3	50.4	42.7	45.3
estd. (00) workers in CWS	10,52,371	3,86,769	14,71,189	3,42,792	6,74,593	24,88,575	10,52,371	3,86,769	14,71,189	3,42,792	6,74,593	24,88,575	10,52,371	3,86,769	14,71,189	3,42,792	6,74,593	24,88,575
sample workers in CWS	9,093	3,400	12,751	3,557	4,537	20,845	9,093	3,400	12,751	3,557	4,537	20,845	9,093	3,400	12,751	3,557	4,537	20,845

Estimated number of workers given in this Table is design based estimates and may be used as control totals for combining and arriving at rates and ratios.These figures are not intended for providing the number of workers.

Table (45): Average no. of days worked in a week (0.0) for workers in CWS and average number of hours (0.0) actually worked per week considering all the economic activities performed during the week for workers in CWS for each State/ UT

July-Sept 2018 **urban** **male**

State \ UT	average no. of days worked in a week (0.0) for person with broad status in employment in CWS						average no. of days actually worked in a week (0.0) for person with broad status in employment in CWS						average number of hours (0.0) actually worked per week considering all the economic activities performed during the week for person with broad					
	own account worker, employer	helper in household enterprise	self-employed	regular wage/ salary	casual labour	all	own account worker, employer	helper in household enterprise	self-employed	regular wage/ salary	casual labour	all	own account worker, employer	helper in household enterprise	self-employed	regular wage/ salary	casual labour	all
(1)	(2)	(3)	(4)	(5)	(6)	(7)	(8)	(9)	(10)	(11)	(12)	(13)	(14)	(15)	(16)	(17)	(18)	(19)
Andhra Pradesh	7.0	7.0	7.0	7.0	5.4	6.7	6.3	6.3	6.0	6.0	5.3	5.9	52.8	48.8	49.9	50.9	45.3	49.5
Arunachal Pradesh	7.0	7.0	7.0	7.0	7.0	7.0	6.9	6.8	6.9	6.4	7.0	6.6	53.7	46.8	53.4	50.6	53.5	51.9
Assam	7.0	7.0	7.0	7.0	6.7	7.0	6.8	6.8	6.8	6.5	6.7	6.7	54.0	56.8	53.8	52.0	52.9	53.0
Bihar	6.9	7.0	6.9	6.9	6.7	6.9	6.9	7.0	6.9	6.8	6.7	6.9	56.1	48.8	55.6	54.3	54.6	55.0
Chhattisgarh	7.0	6.9	7.0	7.0	5.1	6.7	6.4	6.6	6.3	6.0	5.1	6.0	50.5	46.5	48.6	49.5	39.0	47.8
Delhi	7.0	7.0	7.0	7.0	6.0	7.0	6.6	6.6	6.6	6.1	5.8	6.2	62.4	56.1	62.0	56.2	50.0	58.2
Goa	6.9	7.0	6.9	7.0	5.6	6.9	6.9	7.0	6.9	7.0	5.4	6.8	56.4	51.9	55.4	55.6	42.1	54.5
Gujarat	7.0	7.0	7.0	7.0	6.2	7.0	6.7	6.7	6.6	6.5	6.2	6.5	60.3	57.7	58.9	61.1	54.4	59.8
Haryana	7.0	7.0	7.0	7.0	6.4	6.9	6.7	6.7	6.6	6.2	6.2	6.3	59.4	53.5	57.6	52.0	54.3	54.3
Himachal Pradesh	6.9	7.0	6.9	7.0	5.9	6.9	6.7	6.9	6.6	6.0	5.9	6.3	53.8	60.1	53.4	51.7	47.9	52.1
Jammu & Kashmir	6.9	6.9	6.9	7.0	6.1	6.9	6.4	6.5	6.4	6.2	5.9	6.2	51.7	52.1	51.4	48.5	46.9	49.6
Jharkhand	6.8	6.9	6.8	7.0	6.1	6.7	6.5	6.9	6.4	6.4	5.9	6.3	51.9	54.8	51.5	51.8	47.7	51.0
Karnataka	6.9	6.9	6.9	7.0	5.9	6.8	6.4	6.5	6.4	6.1	5.7	6.1	53.7	51.4	53.2	50.6	46.7	50.7
Kerala	6.9	7.0	6.9	7.0	3.6	6.1	6.0	6.3	5.6	5.6	3.6	5.1	47.7	44.1	44.1	45.9	28.7	41.0
Madhya Pradesh	7.0	6.9	7.0	7.0	5.1	6.7	6.5	6.5	6.3	6.2	5.1	6.0	54.5	49.7	51.8	52.1	41.7	50.2
Maharashtra	6.9	7.0	6.9	7.0	5.9	6.9	6.5	6.7	6.5	6.1	5.8	6.2	57.1	57.5	56.7	53.3	48.2	54.0
Manipur	6.8	6.8	6.8	6.7	6.8	6.8	6.8	6.8	6.8	6.6	6.8	6.7	54.0	51.4	53.9	52.1	54.7	53.4
Meghalaya	6.2	6.0	6.1	7.0	6.8	6.7	6.0	5.9	6.0	5.7	6.0	5.9	51.4	50.8	51.3	46.5	50.5	49.0
Mizoram	7.0	6.8	7.0	7.0	5.7	6.8	6.1	5.8	6.1	5.5	5.1	5.7	51.8	49.9	51.7	45.5	42.9	47.6
Nagaland	7.0	0.0	7.0	7.0	7.0	7.0	6.1	0.0	6.1	6.1	5.4	6.1	46.9	0.0	46.9	44.6	40.3	45.3
Odisha	7.0	6.9	7.0	7.0	5.4	6.8	6.7	6.7	6.6	6.2	5.3	6.3	54.0	51.2	53.1	51.4	40.8	50.7
Punjab	6.9	7.0	6.9	7.0	5.6	6.8	6.4	6.6	6.3	6.1	5.4	6.1	54.8	54.7	53.7	53.7	46.2	52.8
Rajasthan	7.0	7.0	7.0	7.0	5.7	6.9	6.8	6.8	6.7	6.6	5.7	6.6	60.1	54.7	58.6	57.9	48.4	57.3
Sikkim	6.7	6.1	6.6	7.0	5.8	6.7	6.5	5.7	6.5	6.2	5.8	6.3	54.5	32.7	52.4	44.9	46.0	48.2
Tamilnadu	6.9	6.9	6.9	7.0	4.7	6.5	6.2	6.2	5.9	5.8	4.7	5.6	51.8	51.5	49.5	48.9	38.8	47.0
Telangana	7.0	6.9	6.9	7.0	6.3	6.9	6.8	6.7	6.7	6.2	6.3	6.4	58.6	52.5	57.9	54.0	53.7	55.1
Tripura	6.8	7.0	6.8	7.0	4.2	6.5	6.4	6.4	6.4	6.1	4.2	6.0	57.2	51.7	56.7	47.8	32.9	49.8
Uttarakhand	7.0	7.0	7.0	7.0	6.2	6.9	6.5	6.7	6.5	6.4	6.2	6.4	60.2	56.3	59.6	54.3	52.5	56.5
Uttar Pradesh	7.0	7.0	7.0	7.0	4.9	6.8	6.5	6.6	6.4	6.2	4.9	6.2	54.3	47.1	52.1	53.0	40.7	51.2
West Bengal	6.9	7.0	6.9	7.0	5.3	6.6	6.2	6.3	6.1	5.9	5.1	5.8	52.3	49.1	50.7	50.7	42.2	49.2
Andaman & N. Island	7.0	7.0	7.0	7.0	5.9	6.9	6.7	6.5	6.5	6.1	5.9	6.2	63.2	58.8	60.7	50.5	52.4	53.3
Chandigarh	6.9	7.0	6.9	7.0	5.9	6.9	6.6	6.6	6.6	6.1	5.8	6.2	58.5	60.1	58.5	52.7	52.1	54.3
Dadra & Nagar Haveli	7.0	7.0	7.0	7.0	0.0	7.0	6.2	7.0	6.3	6.0	0.0	6.1	55.3	57.1	55.5	60.3	0.0	59.4
Daman & Diu	7.0	7.0	7.0	7.0	7.0	7.0	6.8	5.5	6.5	6.0	7.0	6.0	59.7	36.9	53.2	57.5	56.0	57.0
Lakshadweep	7.0	0.0	7.0	7.0	5.8	6.6	6.4	0.0	6.4	5.5	5.8	5.7	52.3	0.0	52.3	41.9	33.0	40.7
Puduchery	7.0	7.0	7.0	7.0	4.6	6.6	5.8	5.9	5.4	5.5	4.6	5.3	52.2	50.8	47.4	45.3	36.3	44.4
All India	6.9	7.0	6.9	7.0	5.4	6.8	6.5	6.6	6.4	6.1	5.3	6.1	55.3	52.4	53.8	53.0	43.8	52.1
estd. (00) workers in CWS	2,77,206	33,181	3,18,897	3,83,869	1,07,065	8,09,831	2,77,206	33,181	3,18,897	3,83,869	1,07,065	8,09,831	2,77,206	33,181	3,18,897	3,83,869	1,07,065	8,09,831
sample workers in CWS	16,901	1,950	19,279	21,352	5,494	46,125	16,901	1,950	19,279	21,352	5,494	46,125	16,901	1,950	19,279	21,352	5,494	46,125

Estimated number of workers given in this Table is design based estimates and may be used as control totals for combining and arriving at rates and ratios.These figures are not intended for providing the number of workers.

Table (45): Average no. of days worked in a week (0.0) for workers in CWS and average number of hours (0.0) actually worked per week considering all the economic activities performed during the week for workers in CWS for each State/ UT

July-Sept 2018 **urban** **female**

State \ UT	average no. of days worked in a week (0.0) for person with broad status in employment in CWS						average no. of days actually worked in a week (0.0) for person with broad status in employment in CWS						average number of hours (0.0) actually worked per week considering all the economic activities performed during the week for person with broad					
	own account worker, employer	helper in household enterprise	self-employed	regular wage/ salary	casual labour	all	own account worker, employer	helper in household enterprise	self-employed	regular wage/ salary	casual labour	all	own account worker, employer	helper in household enterprise	self-employed	regular wage/ salary	casual labour	all
(1)	(2)	(3)	(4)	(5)	(6)	(7)	(8)	(9)	(10)	(11)	(12)	(13)	(14)	(15)	(16)	(17)	(18)	(19)
Andhra Pradesh	6.9	7.0	6.9	7.0	5.1	6.8	5.9	6.5	5.9	6.2	5.1	6.0	38.5	42.5	38.4	44.8	39.5	41.6
Arunachal Pradesh	7.0	7.0	7.0	7.0	0.0	7.0	7.0	7.0	7.0	6.1	0.0	6.3	48.5	38.7	45.5	48.5	0.0	47.7
Assam	7.0	7.0	7.0	6.9	6.7	6.9	7.0	7.0	7.0	6.4	6.7	6.6	48.1	46.2	47.8	43.9	50.2	45.2
Bihar	6.9	7.0	6.9	6.7	5.8	6.7	6.9	6.7	6.9	6.7	5.8	6.7	45.1	44.2	45.0	49.7	46.8	47.8
Chhattisgarh	6.9	5.7	6.3	7.0	4.9	6.3	6.0	5.4	5.7	6.1	4.9	5.7	37.4	30.2	33.8	43.2	34.5	37.7
Delhi	7.0	7.0	7.0	7.0	7.0	7.0	6.6	6.5	6.6	6.3	7.0	6.3	61.8	52.2	61.6	48.2	61.7	50.5
Goa	6.2	6.5	6.4	7.0	7.0	6.9	6.2	6.5	5.3	7.0	7.0	6.6	33.1	29.5	26.8	50.8	42.0	45.3
Gujarat	7.0	7.0	7.0	7.0	5.8	6.8	6.2	6.4	6.2	6.4	5.7	6.2	34.9	42.7	37.3	49.5	36.9	43.5
Haryana	7.0	7.0	7.0	7.0	5.4	6.7	6.6	6.9	6.6	6.2	5.4	6.1	41.8	47.7	42.9	45.1	52.7	46.0
Himachal Pradesh	7.0	6.4	6.7	7.0	6.3	6.8	6.9	6.4	6.7	5.5	6.3	6.2	37.8	21.7	30.9	42.0	45.4	36.6
Jammu & Kashmir	6.5	5.0	6.0	7.0	6.7	6.6	6.0	4.6	5.4	6.0	6.7	5.8	30.2	15.0	24.5	41.4	51.0	35.6
Jharkhand	6.8	6.5	6.7	6.9	5.9	6.6	6.6	6.4	6.2	6.4	5.8	6.2	45.2	32.4	38.8	47.7	42.6	44.1
Karnataka	6.9	6.7	6.8	7.0	6.0	6.8	6.7	6.2	6.5	6.1	5.7	6.2	42.1	41.2	41.8	47.3	40.7	44.7
Kerala	4.7	6.3	5.1	7.0	3.9	6.1	4.4	6.1	4.5	5.4	3.9	5.0	25.7	36.7	26.9	42.1	28.6	36.2
Madhya Pradesh	6.9	6.9	6.9	7.0	5.5	6.8	6.4	6.3	6.3	6.2	5.2	6.1	37.4	34.6	35.7	44.4	38.8	40.3
Maharashtra	6.7	6.8	6.7	7.0	6.0	6.8	6.4	6.2	6.2	6.1	6.0	6.1	42.1	41.4	40.9	45.9	46.9	44.7
Manipur	6.6	6.8	6.6	6.7	6.6	6.6	6.6	6.8	6.6	6.5	6.6	6.6	43.6	48.1	44.1	47.8	50.6	45.8
Meghalaya	6.0	6.1	6.0	7.0	7.0	6.7	6.0	6.0	6.0	5.6	6.1	5.7	44.5	44.8	44.5	41.2	45.1	42.1
Mizoram	6.9	6.8	6.9	7.0	5.4	6.9	6.0	5.7	6.0	5.4	4.8	5.7	50.0	50.2	50.1	44.7	40.1	47.2
Nagaland	7.0	0.0	7.0	7.0	0.0	7.0	6.0	0.0	6.0	5.7	0.0	5.8	40.4	0.0	40.4	40.3	0.0	40.4
Odisha	6.8	7.0	6.9	6.9	4.8	6.5	6.6	7.0	6.7	6.3	4.8	6.0	43.3	45.1	43.7	44.8	38.2	43.1
Punjab	6.9	7.0	6.9	7.0	4.5	6.8	6.5	6.8	6.3	6.1	4.5	6.1	39.0	31.0	36.3	43.4	34.6	40.9
Rajasthan	6.9	6.9	6.9	7.0	5.8	6.8	6.8	6.9	6.8	6.5	5.8	6.6	44.9	39.9	42.2	47.2	47.0	44.9
Sikkim	6.8	6.3	6.6	7.0	7.0	6.8	6.6	6.2	6.4	6.0	7.0	6.2	50.8	31.4	40.9	39.3	49.0	40.0
Tamilnadu	6.8	6.9	6.8	6.9	4.4	6.6	6.2	6.3	5.9	5.8	4.3	5.6	42.2	40.4	39.4	44.8	32.2	41.9
Telangana	6.8	6.4	6.8	7.0	6.5	6.8	6.7	6.4	6.6	6.3	6.5	6.4	44.9	37.0	43.2	49.5	50.6	47.7
Tripura	6.7	7.0	6.8	7.0	4.9	6.7	6.5	5.7	6.2	6.2	4.9	6.1	45.2	36.0	42.0	43.3	31.2	41.7
Uttarakhand	6.8	7.0	6.9	7.0	6.4	6.9	6.4	6.2	6.3	6.4	6.4	6.4	43.8	33.1	39.6	46.7	44.3	45.1
Uttar Pradesh	6.9	7.0	6.9	7.0	4.4	6.8	6.5	6.9	6.6	6.2	4.4	6.3	44.3	37.8	40.9	48.4	34.4	44.6
West Bengal	6.7	6.6	6.7	6.9	5.3	6.7	6.1	6.0	5.8	6.0	5.3	5.9	31.7	29.7	30.2	39.3	46.0	35.4
Andaman & N. Island	7.0	7.0	7.0	7.0	0.0	7.0	7.0	6.8	7.0	5.9	0.0	6.1	42.1	37.2	41.4	43.9	0.0	43.6
Chandigarh	7.0	7.0	7.0	7.0	7.0	7.0	6.8	6.0	6.6	6.5	6.2	6.6	52.9	54.0	53.2	53.5	49.2	53.4
Dadra & Nagar Haveli	7.0	7.0	7.0	7.0	5.0	7.0	7.0	5.1	6.3	6.1	5.0	6.1	68.2	18.4	51.3	44.8	40.0	45.3
Daman & Diu	7.0	0.0	7.0	7.0	0.0	7.0	4.9	0.0	4.9	6.4	0.0	6.0	23.5	0.0	23.5	55.7	0.0	46.2
Lakshadweep	0.0	0.0	0.0	7.0	0.0	7.0	0.0	0.0	0.0	5.5	0.0	5.5	0.0	0.0	0.0	42.9	0.0	42.9
Puduchery	7.0	7.0	7.0	7.0	4.8	7.0	6.2	6.1	6.2	5.4	4.8	5.6	45.6	48.9	46.2	41.6	33.8	42.5
All India	6.7	6.8	6.7	7.0	5.4	6.7	6.2	6.4	6.1	6.1	5.3	6.0	38.9	38.3	37.8	45.4	40.3	42.3
estd. (00) workers in CWS	46,553	19,627	68,249	1,14,606	21,629	2,04,484	46,553	19,627	68,249	1,14,606	21,629	2,04,484	46,553	19,627	68,249	1,14,606	21,629	2,04,484
sample workers in CWS	2,774	1,120	3,994	6,445	900	11,339	2,774	1,120	3,994	6,445	900	11,339	2,774	1,120	3,994	6,445	900	11,339

Estimated number of workers given in this Table is design based estimates and may be used as control totals for combining and arriving at rates and ratios.These figures are not intended for providing the number of workers.

Table (45): Average no. of days worked in a week (0.0) for workers in CWS and average number of hours (0.0) actually worked per week considering all the economic activities performed during the week for workers in CWS for each State/ UT

July-Sept 2018 **urban** **person**

State \ UT	average no. of days worked in a week (0.0) for person with broad status in employment in CWS						average no. of days actually worked in a week (0.0) for person with broad status in employment in CWS						average number of hours (0.0) actually worked per week considering all the economic activities performed during the week for person with broad					
	own account worker, employer	helper in household enterprise	self-employed	regular wage/ salary	casual labour	all	own account worker, employer	helper in household enterprise	self-employed	regular wage/ salary	casual labour	all	own account worker, employer	helper in household enterprise	self-employed	regular wage/ salary	casual labour	all
(1)	(2)	(3)	(4)	(5)	(6)	(7)	(8)	(9)	(10)	(11)	(12)	(13)	(14)	(15)	(16)	(17)	(18)	(19)
Andhra Pradesh	7.0	7.0	7.0	7.0	5.3	6.7	6.2	6.4	6.0	6.0	5.3	5.9	49.5	44.4	46.4	49.0	44.2	47.2
Arunachal Pradesh	7.0	7.0	7.0	7.0	7.0	7.0	6.9	6.9	6.9	6.3	7.0	6.6	53.5	44.2	52.9	50.3	53.5	51.5
Assam	7.0	7.0	7.0	7.0	6.7	6.9	6.8	6.9	6.8	6.5	6.7	6.7	53.6	54.7	53.3	50.0	52.6	51.7
Bihar	6.9	7.0	6.9	6.9	6.7	6.9	6.9	7.0	6.9	6.8	6.7	6.8	55.4	48.2	54.9	53.4	54.1	54.3
Chhattisgarh	7.0	6.2	6.8	7.0	5.0	6.6	6.4	5.9	6.1	6.1	5.0	5.9	47.7	36.8	44.0	48.0	37.1	44.8
Delhi	7.0	7.0	7.0	7.0	6.0	7.0	6.6	6.6	6.6	6.1	5.8	6.3	62.4	56.1	62.0	54.9	50.3	57.2
Goa	6.8	6.8	6.8	7.0	5.7	6.9	6.8	6.8	6.6	7.0	5.6	6.8	53.5	43.0	50.1	54.1	42.0	52.0
Gujarat	7.0	7.0	7.0	7.0	6.1	6.9	6.6	6.6	6.5	6.5	6.0	6.5	57.2	53.7	55.7	59.2	48.0	57.0
Haryana	7.0	7.0	7.0	7.0	6.1	6.9	6.7	6.7	6.6	6.2	6.0	6.3	57.5	52.0	55.8	51.0	53.8	53.1
Himachal Pradesh	6.9	6.7	6.9	7.0	5.9	6.9	6.8	6.6	6.6	6.0	5.9	6.2	50.6	38.0	47.2	49.9	47.6	48.7
Jammu & Kashmir	6.9	6.0	6.8	7.0	6.2	6.8	6.4	5.6	6.2	6.1	6.0	6.2	49.3	34.0	47.2	47.1	47.3	47.2
Jharkhand	6.8	6.8	6.8	7.0	6.0	6.7	6.5	6.7	6.4	6.4	5.9	6.3	51.3	49.2	50.1	51.1	46.6	49.9
Karnataka	6.9	6.8	6.9	7.0	6.0	6.8	6.5	6.4	6.4	6.1	5.7	6.2	51.9	46.9	51.1	49.8	45.7	49.4
Kerala	6.5	6.5	6.5	7.0	3.7	6.1	5.7	6.2	5.4	5.5	3.7	5.1	43.6	38.7	40.5	44.3	28.7	39.7
Madhya Pradesh	7.0	6.9	7.0	7.0	5.2	6.7	6.5	6.4	6.3	6.2	5.1	6.0	52.1	44.7	48.9	50.4	41.4	48.3
Maharashtra	6.9	6.9	6.9	7.0	5.9	6.9	6.5	6.5	6.4	6.1	5.9	6.2	55.0	52.9	54.1	51.7	47.9	52.1
Manipur	6.7	6.8	6.7	6.7	6.8	6.7	6.7	6.8	6.7	6.6	6.8	6.7	51.3	49.7	51.2	50.8	54.4	51.3
Meghalaya	6.1	6.1	6.1	7.0	6.8	6.7	6.0	6.0	6.0	5.7	6.0	5.8	49.9	48.1	49.6	44.2	50.2	46.7
Mizoram	7.0	6.8	6.9	7.0	5.6	6.8	6.1	5.8	6.0	5.5	5.1	5.7	51.2	50.1	51.1	45.2	42.7	47.4
Nagaland	7.0	0.0	7.0	7.0	7.0	7.0	6.1	0.0	6.1	6.1	5.4	6.1	46.1	0.0	46.1	43.9	40.3	44.6
Odisha	7.0	6.9	7.0	7.0	5.2	6.7	6.7	6.8	6.6	6.2	5.2	6.2	53.1	49.3	52.1	49.7	40.0	49.2
Punjab	6.9	7.0	6.9	7.0	5.5	6.8	6.4	6.6	6.3	6.1	5.3	6.1	52.7	50.4	51.3	51.2	45.1	50.6
Rajasthan	7.0	7.0	7.0	7.0	5.7	6.9	6.8	6.8	6.8	6.6	5.7	6.6	58.7	49.5	56.2	56.4	48.1	55.4
Sikkim	6.7	6.2	6.6	7.0	5.8	6.8	6.5	6.1	6.4	6.1	5.8	6.2	53.8	31.8	49.2	43.2	46.0	45.9
Tamilnadu	6.9	6.9	6.9	6.9	4.7	6.5	6.2	6.2	5.9	5.8	4.7	5.6	50.2	44.5	47.1	47.6	37.7	45.7
Telangana	6.9	6.6	6.9	7.0	6.3	6.9	6.8	6.6	6.7	6.2	6.3	6.4	56.1	44.8	54.7	53.1	53.0	53.6
Tripura	6.8	7.0	6.8	7.0	4.3	6.5	6.4	6.1	6.4	6.1	4.3	6.0	56.3	45.2	55.3	46.6	32.6	48.4
Uttarakhand	6.9	7.0	7.0	7.0	6.2	6.9	6.5	6.6	6.5	6.4	6.2	6.4	59.5	51.4	58.3	52.9	51.9	55.1
Uttar Pradesh	7.0	7.0	7.0	7.0	4.9	6.8	6.5	6.7	6.4	6.2	4.8	6.2	53.6	44.9	51.0	52.3	40.4	50.4
West Bengal	6.9	6.8	6.9	6.9	5.3	6.7	6.2	6.1	6.0	5.9	5.1	5.8	47.0	39.7	44.9	47.7	42.6	45.8
Andaman & N. Island	7.0	7.0	7.0	7.0	5.9	6.9	6.7	6.5	6.5	6.0	5.9	6.1	60.8	57.3	58.7	48.8	52.4	51.4
Chandigarh	6.9	7.0	7.0	7.0	6.0	7.0	6.6	6.4	6.6	6.2	5.9	6.3	57.8	58.6	57.8	52.9	51.9	54.1
Dadra & Nagar Haveli	7.0	7.0	7.0	7.0	5.0	7.0	6.3	6.6	6.3	6.0	5.0	6.1	56.0	49.2	55.2	57.7	40.0	57.2
Daman & Diu	7.0	7.0	7.0	7.0	7.0	7.0	6.1	5.5	6.0	6.0	7.0	6.0	45.9	36.9	44.1	57.3	56.0	55.3
Lakshadweep	7.0	0.0	7.0	7.0	5.8	6.7	6.4	0.0	6.4	5.5	5.8	5.7	52.3	0.0	52.3	42.2	33.0	41.2
Puduchery	7.0	7.0	7.0	7.0	4.6	6.7	5.9	6.0	5.5	5.4	4.6	5.3	50.9	50.1	47.2	44.2	36.2	43.9
All India	6.9	6.9	6.9	7.0	5.4	6.7	6.4	6.5	6.3	6.1	5.3	6.1	53.0	47.1	51.0	51.2	43.2	50.1
estd. (00) workers in CWS	3,23,759	52,809	3,87,146	4,98,475	1,28,694	10,14,315	3,23,759	52,809	3,87,146	4,98,475	1,28,694	10,14,315	3,23,759	52,809	3,87,146	4,98,475	1,28,694	10,14,315
sample workers in CWS	19,675	3,070	23,273	27,797	6,394	57,464	19,675	3,070	23,273	27,797	6,394	57,464	19,675	3,070	23,273	27,797	6,394	57,464

Estimated number of workers given in this Table is design based estimates and may be used as control totals for combining and arriving at rates and ratios.These figures are not intended for providing the number of workers.

Table (45): Average no. of days worked in a week (0.0) for workers in CWS and average number of hours (0.0) actually worked per week considering all the economic activities performed during the week for workers in CWS for each State/ UT

July-Sept 2018 **rural+urban** **male**

State \ UT	average no. of days worked in a week (0.0) for person with broad status in employment in CWS						average no. of days actually worked in a week (0.0) for person with broad status in employment in CWS						average number of hours (0.0) actually worked per week considering all the economic activities performed during the week for person with broad					
	own account worker, employer	helper in household enterprise	self-employed	regular wage/ salary	casual labour	all	own account worker, employer	helper in household enterprise	self-employed	regular wage/ salary	casual labour	all	own account worker, employer	helper in household enterprise	self-employed	regular wage/ salary	casual labour	all
(1)	(2)	(3)	(4)	(5)	(6)	(7)	(8)	(9)	(10)	(11)	(12)	(13)	(14)	(15)	(16)	(17)	(18)	(19)
Andhra Pradesh	7.0	7.0	7.0	7.0	5.2	6.5	6.5	6.7	6.2	5.9	5.1	5.8	53.1	51.7	50.2	50.1	42.9	48.1
Arunachal Pradesh	7.0	7.0	7.0	7.0	7.0	7.0	6.9	6.9	6.9	6.3	7.0	6.8	45.4	37.8	44.5	50.2	56.4	46.6
Assam	7.0	7.0	7.0	7.0	6.7	6.9	6.9	7.0	6.9	6.3	6.6	6.7	51.2	46.5	50.8	48.8	50.3	50.2
Bihar	6.9	7.0	6.9	7.0	6.7	6.9	6.9	7.0	6.9	7.0	6.7	6.9	50.7	41.4	49.8	57.2	53.2	51.6
Chhattisgarh	7.0	6.8	7.0	7.0	5.7	6.8	6.6	6.5	6.5	6.2	5.6	6.3	48.1	42.5	46.4	50.3	44.2	46.8
Delhi	7.0	7.0	7.0	7.0	6.0	7.0	6.6	6.6	6.6	6.1	5.8	6.3	62.3	56.1	61.9	56.2	50.1	58.2
Goa	6.8	7.0	6.8	7.0	5.7	6.9	6.7	7.0	5.8	6.8	5.5	6.4	55.7	51.9	48.4	54.7	42.2	51.7
Gujarat	7.0	7.0	7.0	7.0	6.1	6.8	6.8	6.8	6.7	6.4	6.1	6.5	54.7	54.0	54.3	58.4	49.2	54.7
Haryana	7.0	7.0	7.0	7.0	6.3	6.9	6.8	6.8	6.6	6.3	6.2	6.5	55.9	50.3	54.1	54.2	50.8	53.7
Himachal Pradesh	7.0	7.0	7.0	7.0	5.7	6.8	6.7	6.7	6.6	6.3	5.7	6.3	40.6	36.8	39.4	53.9	47.9	45.7
Jammu & Kashmir	6.9	6.4	6.9	7.0	5.3	6.6	6.5	5.8	6.4	6.2	5.1	6.1	47.1	39.9	46.2	48.8	42.9	46.4
Jharkhand	6.8	6.6	6.8	6.9	5.5	6.6	6.7	6.6	6.6	6.4	5.5	6.4	46.8	43.3	46.1	53.1	42.9	46.4
Karnataka	6.8	7.0	6.9	7.0	5.8	6.6	6.4	6.3	6.4	6.2	5.6	6.1	50.3	48.6	50.0	50.5	46.2	49.2
Kerala	6.9	7.0	6.9	7.0	3.7	5.9	6.1	6.7	5.7	5.7	3.7	5.0	45.5	56.0	42.4	47.1	29.1	39.6
Madhya Pradesh	7.0	7.0	7.0	7.0	4.9	6.4	6.6	6.6	6.5	6.2	4.9	6.0	52.5	48.9	51.0	52.2	39.5	47.8
Maharashtra	6.8	6.9	6.8	7.0	5.9	6.7	6.5	6.6	6.5	6.2	5.9	6.3	52.3	53.1	51.9	53.4	47.7	51.6
Manipur	6.8	6.9	6.8	6.8	6.8	6.8	6.8	6.9	6.8	6.8	6.8	6.8	52.3	59.7	53.1	53.4	53.2	53.2
Meghalaya	6.0	6.0	6.0	7.0	6.8	6.4	6.0	6.0	6.0	5.5	6.0	5.9	48.7	46.9	48.3	45.6	48.8	47.7
Mizoram	7.0	6.9	7.0	7.0	5.4	6.8	6.1	6.0	6.1	5.7	4.9	5.9	51.5	51.7	51.5	46.5	41.0	49.0
Nagaland	7.0	0.0	7.0	7.0	7.0	7.0	6.1	0.0	6.1	6.0	5.7	6.0	41.4	0.0	41.4	41.6	36.4	41.2
Odisha	6.8	6.8	6.8	7.0	5.6	6.6	6.6	6.6	6.5	6.3	5.6	6.3	49.5	47.7	48.4	52.3	42.9	48.0
Punjab	6.9	7.0	7.0	7.0	5.6	6.6	6.6	6.7	6.5	6.2	5.5	6.2	52.1	48.3	50.9	54.8	46.8	51.2
Rajasthan	7.0	7.0	7.0	7.0	5.5	6.7	6.9	6.9	6.8	6.6	5.5	6.6	55.8	52.2	54.9	56.7	46.4	53.9
Sikkim	6.9	5.9	6.8	7.0	6.1	6.8	6.8	5.8	6.7	6.1	6.1	6.5	46.8	31.1	45.6	41.9	49.0	44.7
Tamilnadu	6.9	7.0	6.9	6.9	5.0	6.3	6.4	6.5	6.0	5.8	5.0	5.6	50.5	47.0	46.6	49.3	40.9	45.9
Telangana	7.0	7.0	7.0	7.0	6.3	6.9	6.9	6.9	6.9	6.3	6.3	6.6	56.9	51.1	56.1	54.3	52.9	54.9
Tripura	6.9	7.0	6.9	7.0	4.4	6.4	6.7	6.7	6.7	6.1	4.4	6.1	54.1	37.3	53.6	46.7	32.9	47.9
Uttarakhand	6.9	7.0	6.9	7.0	5.2	6.7	6.6	6.6	6.6	6.4	5.2	6.4	52.6	46.5	51.8	52.8	45.0	51.2
Uttar Pradesh	7.0	6.9	7.0	7.0	5.1	6.6	6.6	6.6	6.4	6.3	5.0	6.1	48.0	42.3	45.5	51.7	40.9	45.5
West Bengal	6.9	6.9	6.9	7.0	5.0	6.3	6.2	6.5	5.9	5.9	4.8	5.6	45.8	44.8	43.5	50.4	38.3	43.3
Andaman & N. Island	7.0	7.0	7.0	7.0	5.7	6.8	6.8	6.8	6.7	5.9	5.7	6.2	57.3	50.4	55.9	48.5	47.6	50.7
Chandigarh	6.9	7.0	6.9	7.0	6.0	6.9	6.6	6.5	6.6	6.1	6.0	6.2	58.5	59.1	58.4	52.7	51.7	54.4
Dadra & Nagar Haveli	7.0	7.0	7.0	7.0	0.0	7.0	6.5	7.0	6.6	5.9	0.0	6.0	49.7	57.1	50.2	58.7	0.0	57.3
Daman & Diu	7.0	7.0	7.0	7.0	7.0	7.0	6.9	5.6	6.6	6.0	7.0	6.1	61.0	37.5	56.8	58.3	56.0	58.1
Lakshadweep	7.0	0.0	7.0	7.0	5.4	6.4	6.4	0.0	6.4	5.6	5.4	5.6	52.2	0.0	52.2	43.0	35.0	40.9
Puduchery	7.0	7.0	7.0	7.0	4.1	6.2	5.7	5.9	5.4	5.7	4.1	5.2	52.0	50.8	48.2	46.6	32.7	43.1
All India	6.9	6.9	6.9	7.0	5.5	6.6	6.6	6.6	6.5	6.2	5.4	6.2	50.8	47.6	49.4	52.5	44.0	48.9
estd. (00) workers in CWS	12,07,279	2,02,699	14,44,656	6,56,857	6,20,867	27,22,380	12,07,279	2,02,699	14,44,656	6,56,857	6,20,867	27,22,380	12,07,279	2,02,699	14,44,656	6,56,857	6,20,867	27,22,380
sample workers in CWS	24,828	3,427	28,897	24,123	8,965	61,985	24,828	3,427	28,897	24,123	8,965	61,985	24,828	3,427	28,897	24,123	8,965	61,985

Estimated number of workers given in this Table is design based estimates and may be used as control totals for combining and arriving at rates and ratios.These figures are not intended for providing the number of workers.

Table (45): Average no. of days worked in a week (0.0) for workers in CWS and average number of hours (0.0) actually worked per week considering all the economic activities performed during the week for workers in CWS for each State/ UT

July-Sept 2018 **rural+urban** **female**

State \ UT	average no. of days worked in a week (0.0) for person with broad status in employment in CWS						average no. of days actually worked in a week (0.0) for person with broad status in employment in CWS						average number of hours (0.0) actually worked per week considering all the economic activities performed during the week for person with broad					
	own account worker, employer	helper in household enterprise	self-employed	regular wage/ salary	casual labour	all	own account worker, employer	helper in household enterprise	self-employed	regular wage/ salary	casual labour	all	own account worker, employer	helper in household enterprise	self-employed	regular wage/ salary	casual labour	all
(1)	(2)	(3)	(4)	(5)	(6)	(7)	(8)	(9)	(10)	(11)	(12)	(13)	(14)	(15)	(16)	(17)	(18)	(19)
Andhra Pradesh	7.0	6.8	6.9	7.0	4.1	5.9	6.3	6.5	5.9	6.1	4.1	5.3	39.5	43.1	37.9	45.5	35.1	38.4
Arunachal Pradesh	6.8	6.8	6.8	7.0	0.0	6.9	6.8	6.7	6.7	6.1	0.0	6.6	35.3	27.9	29.5	45.6	0.0	32.5
Assam	7.0	7.0	7.0	6.9	6.3	6.8	7.0	6.9	6.9	6.3	6.3	6.4	45.0	52.7	48.4	44.3	42.4	44.5
Bihar	6.2	7.0	6.2	6.6	6.2	6.3	6.2	6.7	6.2	6.6	6.2	6.3	34.7	42.0	34.9	46.6	46.6	43.3
Chhattisgarh	6.6	6.7	6.7	7.0	5.2	6.5	6.0	6.3	6.3	6.1	5.2	6.1	36.4	37.8	37.6	43.7	39.0	38.2
Delhi	7.0	7.0	7.0	7.0	7.0	7.0	6.6	6.5	6.6	6.3	7.0	6.3	61.8	52.2	61.6	48.0	61.7	50.3
Goa	6.7	6.5	6.7	7.0	7.0	6.9	6.5	6.5	6.0	7.0	7.0	6.8	38.3	29.5	34.3	53.2	44.9	49.1
Gujarat	7.0	7.0	7.0	7.0	5.7	6.5	6.7	6.7	6.6	6.3	5.5	6.2	34.9	44.5	38.6	47.7	39.3	41.0
Haryana	7.0	7.0	7.0	7.0	4.8	6.4	6.6	6.9	6.7	6.4	4.7	6.1	43.2	38.9	42.5	48.1	39.1	43.4
Himachal Pradesh	7.0	6.9	6.9	7.0	6.1	6.9	6.9	6.8	6.7	5.9	6.1	6.6	34.4	28.3	30.8	42.7	29.5	31.7
Jammu & Kashmir	5.9	6.0	6.0	7.0	6.9	6.2	5.4	5.9	5.8	6.0	6.9	5.9	25.7	15.7	16.9	41.1	42.7	22.0
Jharkhand	5.4	6.3	6.1	7.0	4.6	6.1	5.3	6.3	6.1	6.1	4.6	6.0	29.2	37.3	35.7	43.6	31.0	36.4
Karnataka	6.8	6.8	6.8	7.0	6.0	6.5	6.5	6.2	6.3	6.1	5.8	6.1	39.9	41.1	40.5	46.4	42.0	42.7
Kerala	4.4	6.1	4.8	7.0	2.7	5.4	4.2	6.0	4.4	5.6	2.7	4.6	22.1	28.8	22.5	42.6	29.5	33.8
Madhya Pradesh	7.0	6.6	6.7	7.0	4.7	6.3	6.4	6.0	6.1	6.2	4.6	5.8	38.9	38.3	38.3	43.7	36.2	38.6
Maharashtra	6.8	6.5	6.6	7.0	5.8	6.4	6.4	6.0	6.0	6.1	5.8	6.0	41.4	38.4	38.9	46.6	42.0	41.6
Manipur	6.6	5.1	6.2	6.8	4.3	6.3	6.6	5.1	6.2	6.8	4.3	6.2	41.6	39.3	41.0	51.1	37.2	44.1
Meghalaya	6.0	5.9	6.0	7.0	6.7	6.3	6.0	5.8	6.0	5.5	6.3	5.9	45.6	38.8	42.6	39.6	34.4	41.4
Mizoram	7.0	6.4	6.6	7.0	4.7	6.7	6.1	5.6	5.8	5.5	4.3	5.7	50.3	47.8	49.0	44.6	36.2	47.4
Nagaland	7.0	0.0	7.0	7.0	0.0	7.0	6.0	0.0	6.0	5.9	0.0	5.9	40.9	0.0	40.9	39.2	0.0	39.5
Odisha	6.6	6.0	6.2	7.0	4.7	6.0	6.5	6.0	6.1	6.2	4.7	5.8	41.2	35.5	37.0	43.2	36.0	37.7
Punjab	6.9	7.0	6.9	7.0	3.5	6.7	6.8	7.0	6.8	5.8	3.5	6.0	36.1	32.5	34.9	39.6	40.6	37.7
Rajasthan	6.6	6.9	6.8	7.0	4.4	6.6	6.4	6.8	6.7	6.3	4.4	6.5	43.7	39.6	40.6	43.7	42.7	41.1
Sikkim	6.8	6.9	6.9	7.0	7.0	6.9	6.7	6.9	6.8	6.0	7.0	6.7	37.6	27.7	31.0	35.9	49.0	32.0
Tamilnadu	6.8	6.7	6.8	6.9	4.1	6.0	6.5	6.3	6.2	5.9	4.0	5.4	37.2	34.4	34.7	45.7	36.1	38.8
Telangana	6.9	6.8	6.8	7.0	5.9	6.6	6.8	6.7	6.8	6.3	5.9	6.4	50.2	42.5	46.2	49.8	47.2	47.2
Tripura	6.9	6.9	6.9	7.0	4.4	6.2	6.5	6.7	6.5	6.1	4.4	5.7	30.1	25.9	28.7	35.8	28.3	31.6
Uttarakhand	7.0	7.0	7.0	7.0	5.8	7.0	6.9	6.8	6.8	6.5	5.8	6.7	32.9	30.7	31.7	45.2	39.8	36.2
Uttar Pradesh	7.0	6.4	6.6	7.0	4.4	6.5	6.9	6.4	6.4	6.2	4.4	6.2	41.3	29.7	33.7	48.6	32.2	36.2
West Bengal	6.8	6.0	6.7	6.9	4.5	6.4	6.3	5.8	6.0	6.0	4.5	5.8	29.5	24.3	27.7	39.6	35.0	31.9
Andaman & N. Island	7.0	7.0	7.0	7.0	0.0	7.0	7.0	6.8	7.0	5.7	0.0	6.0	49.5	37.2	49.1	38.2	0.0	40.4
Chandigarh	7.0	7.0	7.0	7.0	7.0	7.0	6.9	6.0	6.6	6.5	6.5	6.6	52.0	54.0	52.5	53.5	58.4	53.4
Dadra & Nagar Haveli	7.0	7.0	7.0	7.0	4.0	5.9	5.5	6.9	6.4	6.1	4.0	5.4	32.1	31.9	32.0	45.9	32.0	37.8
Daman & Diu	7.0	0.0	7.0	7.0	7.0	7.0	4.9	0.0	4.9	6.4	7.0	6.0	23.5	0.0	23.5	55.3	60.5	46.6
Lakshadweep	0.0	0.0	0.0	7.0	0.0	7.0	0.0	0.0	0.0	5.6	0.0	5.6	0.0	0.0	0.0	43.9	0.0	43.9
Puduchery	7.0	7.0	7.0	7.0	5.8	6.8	5.6	6.0	5.7	5.6	5.8	5.7	36.2	46.4	38.3	43.1	40.2	41.3
All India	6.7	6.6	6.6	7.0	5.0	6.3	6.4	6.3	6.2	6.1	5.0	5.9	37.4	36.7	36.4	45.0	38.9	39.0
estd. (00) workers in CWS	1,68,851	2,36,879	4,13,678	1,84,411	1,82,420	7,80,509	1,68,851	2,36,879	4,13,678	1,84,411	1,82,420	7,80,509	1,68,851	2,36,879	4,13,678	1,84,411	1,82,420	7,80,509
sample workers in CWS	3,940	3,043	7,127	7,231	1,966	16,324	3,940	3,043	7,127	7,231	1,966	16,324	3,940	3,043	7,127	7,231	1,966	16,324

Estimated number of workers given in this Table is design based estimates and may be used as control totals for combining and arriving at rates and ratios.These figures are not intended for providing the number of workers.

Table (45): Average no. of days worked in a week (0.0) for workers in CWS and average number of hours (0.0) actually worked per week considering all the economic activities performed during the week for workers in CWS for each State/ UT

July-Sept 2018 **rural+urban** **person**

State \ UT	average no. of days worked in a week (0.0) for person with broad status in employment in CWS						average no. of days actually worked in a week (0.0) for person with broad status in employment in CWS						average number of hours (0.0) actually worked per week considering all the economic activities performed during the week for person with broad					
	own account worker, employer	helper in household enterprise	self-employed	regular wage/ salary	casual labour	all	own account worker, employer	helper in household enterprise	self-employed	regular wage/ salary	casual labour	all	own account worker, employer	helper in household enterprise	self-employed	regular wage/ salary	casual labour	all
(1)	(2)	(3)	(4)	(5)	(6)	(7)	(8)	(9)	(10)	(11)	(12)	(13)	(14)	(15)	(16)	(17)	(18)	(19)
Andhra Pradesh	7.0	6.9	6.9	7.0	4.8	6.3	6.4	6.6	6.1	6.0	4.7	5.6	50.1	46.1	46.1	49.0	39.9	44.9
Arunachal Pradesh	7.0	6.9	7.0	7.0	7.0	7.0	6.9	6.8	6.9	6.3	7.0	6.7	44.9	32.1	42.1	49.8	56.4	44.6
Assam	7.0	7.0	7.0	6.9	6.6	6.9	6.9	7.0	6.9	6.3	6.6	6.7	51.1	47.6	50.8	47.4	49.4	49.5
Bihar	6.9	7.0	6.9	6.9	6.7	6.8	6.9	7.0	6.9	6.9	6.7	6.8	50.2	41.4	49.4	55.7	52.6	51.1
Chhattisgarh	7.0	6.7	6.8	7.0	5.5	6.7	6.5	6.4	6.4	6.1	5.5	6.3	47.0	39.2	42.9	49.0	42.2	43.7
Delhi	7.0	7.0	7.0	7.0	6.0	7.0	6.6	6.6	6.6	6.1	5.8	6.3	62.3	56.1	61.9	54.8	50.4	57.2
Goa	6.8	6.8	6.8	7.0	5.8	6.9	6.6	6.8	5.9	6.9	5.7	6.5	52.3	43.0	45.6	54.1	42.5	50.8
Gujarat	7.0	7.0	7.0	7.0	6.0	6.8	6.7	6.8	6.7	6.4	5.9	6.4	52.1	51.6	51.7	56.7	45.8	51.9
Haryana	7.0	7.0	7.0	7.0	5.9	6.8	6.8	6.8	6.6	6.3	5.8	6.4	54.5	48.2	52.8	53.5	48.2	52.3
Himachal Pradesh	7.0	6.9	7.0	7.0	5.8	6.8	6.8	6.8	6.6	6.2	5.8	6.4	37.9	29.9	34.6	52.2	43.6	39.7
Jammu & Kashmir	6.9	6.1	6.6	7.0	5.4	6.5	6.4	5.9	6.2	6.2	5.2	6.1	45.8	20.5	36.7	47.6	42.9	40.6
Jharkhand	6.7	6.4	6.6	6.9	5.4	6.5	6.6	6.4	6.5	6.3	5.4	6.3	45.6	39.2	43.5	50.9	41.5	44.2
Karnataka	6.8	6.9	6.9	7.0	5.8	6.6	6.4	6.2	6.4	6.2	5.7	6.1	49.0	44.9	48.1	49.5	44.9	47.6
Kerala	6.4	6.3	6.4	7.0	3.4	5.8	5.7	6.2	5.4	5.6	3.4	4.9	40.5	36.3	37.8	45.2	29.2	37.9
Madhya Pradesh	7.0	6.8	6.9	7.0	4.9	6.4	6.6	6.3	6.4	6.2	4.8	5.9	51.5	43.1	47.9	50.4	39.0	45.8
Maharashtra	6.8	6.7	6.8	7.0	5.9	6.6	6.5	6.2	6.4	6.2	5.8	6.2	51.3	44.0	48.4	52.0	45.4	48.8
Manipur	6.7	6.3	6.7	6.8	6.3	6.7	6.7	6.3	6.7	6.8	6.3	6.7	50.3	52.5	50.6	52.8	50.0	51.2
Meghalaya	6.0	5.9	6.0	7.0	6.8	6.3	6.0	5.9	6.0	5.5	6.1	5.9	47.5	41.8	45.6	43.1	46.0	45.1
Mizoram	7.0	6.6	6.9	7.0	5.3	6.8	6.1	5.7	6.0	5.6	4.9	5.8	51.2	49.6	50.8	45.9	40.8	48.5
Nagaland	7.0	0.0	7.0	7.0	7.0	7.0	6.1	0.0	6.1	6.0	5.7	6.0	41.3	0.0	41.3	41.1	36.4	41.0
Odisha	6.8	6.3	6.7	7.0	5.4	6.5	6.6	6.2	6.4	6.3	5.3	6.2	48.9	39.8	46.0	50.4	41.1	45.8
Punjab	6.9	7.0	7.0	7.0	5.4	6.7	6.6	6.8	6.6	6.1	5.3	6.1	49.7	45.3	48.4	51.2	46.4	48.9
Rajasthan	6.9	6.9	6.9	7.0	5.4	6.7	6.8	6.8	6.8	6.6	5.4	6.6	54.6	43.9	50.7	55.0	45.8	50.8
Sikkim	6.9	6.8	6.8	7.0	6.1	6.8	6.8	6.8	6.8	6.1	6.1	6.6	44.6	28.1	38.7	40.3	49.0	39.7
Tamilnadu	6.9	6.8	6.9	6.9	4.7	6.2	6.5	6.4	6.0	5.8	4.7	5.5	46.8	38.3	42.7	48.3	39.5	43.7
Telangana	7.0	6.8	6.9	7.0	6.1	6.8	6.9	6.8	6.8	6.3	6.1	6.5	55.6	44.1	52.8	53.4	50.3	52.4
Tripura	6.9	6.9	6.9	7.0	4.4	6.4	6.7	6.7	6.7	6.1	4.4	6.0	52.7	31.6	51.8	44.2	32.0	45.6
Uttarakhand	6.9	7.0	6.9	7.0	5.2	6.8	6.7	6.7	6.6	6.4	5.2	6.4	49.9	39.5	48.3	51.5	44.8	48.8
Uttar Pradesh	7.0	6.7	6.9	7.0	5.0	6.6	6.6	6.5	6.4	6.3	5.0	6.1	47.5	37.7	43.8	51.3	40.4	44.3
West Bengal	6.9	6.5	6.9	7.0	4.9	6.3	6.2	6.2	6.0	5.9	4.8	5.6	41.9	35.6	39.4	47.8	37.9	40.9
Andaman & N. Island	7.0	7.0	7.0	7.0	5.7	6.9	6.8	6.8	6.8	5.9	5.7	6.1	56.3	49.9	55.2	46.3	47.6	49.1
Chandigarh	6.9	7.0	7.0	7.0	6.1	7.0	6.6	6.4	6.6	6.2	6.0	6.3	57.7	58.0	57.6	52.9	52.3	54.2
Dadra & Nagar Haveli	7.0	7.0	7.0	7.0	4.0	6.7	6.4	6.9	6.5	5.9	4.0	5.8	47.0	36.1	44.1	56.7	32.0	52.0
Daman & Diu	7.0	7.0	7.0	7.0	7.0	7.0	6.4	5.6	6.3	6.1	7.0	6.1	51.8	37.5	49.8	58.0	58.0	56.5
Lakshadweep	7.0	0.0	7.0	7.0	5.4	6.5	6.4	0.0	6.4	5.6	5.4	5.6	52.2	0.0	52.2	43.3	35.0	41.5
Puduchery	7.0	7.0	7.0	7.0	4.3	6.3	5.7	6.0	5.5	5.7	4.3	5.3	47.3	48.3	45.2	45.7	33.6	42.7
All India	6.9	6.7	6.9	7.0	5.4	6.6	6.6	6.5	6.4	6.2	5.3	6.1	49.2	41.7	46.5	50.9	42.8	46.7
estd. (00) workers in CWS	13,76,130	4,39,577	18,58,335	8,41,268	8,03,287	35,02,889	13,76,130	4,39,577	18,58,335	8,41,268	8,03,287	35,02,889	13,76,130	4,39,577	18,58,335	8,41,268	8,03,287	35,02,889
sample workers in CWS	28,768	6,470	36,024	31,354	10,931	78,309	28,768	6,470	36,024	31,354	10,931	78,309	28,768	6,470	36,024	31,354	10,931	78,309

Estimated number of workers given in this Table is design based estimates and may be used as control totals for combining and arriving at rates and ratios.These figures are not intended for providing the number of workers.

Table (45): Average no. of days worked in a week (0.0) for workers in CWS and average number of hours (0.0) actually worked per week considering all the economic activities performed during the week for workers in CWS for each State/ UT

Oct-Dec 2018 **rural** **male**

State \ UT	average no. of days worked in a week (0.0) for person with broad status in employment in CWS						average no. of days actually worked in a week (0.0) for person with broad status in employment in CWS						average number of hours (0.0) actually worked per week considering all the economic activities performed during the week for person with broad					
	own account worker, employer	helper in household enterprise	self-employed	regular wage/ salary	casual labour	all	own account worker, employer	helper in household enterprise	self-employed	regular wage/ salary	casual labour	all	own account worker, employer	helper in household enterprise	self-employed	regular wage/ salary	casual labour	all
(1)	(2)	(3)	(4)	(5)	(6)	(7)	(8)	(9)	(10)	(11)	(12)	(13)	(14)	(15)	(16)	(17)	(18)	(19)
Andhra Pradesh	7.0	7.0	7.0	7.0	5.0	6.2	6.6	6.6	6.4	6.1	5.0	5.8	53.5	48.0	51.2	50.7	43.2	48.1
Arunachal Pradesh	7.0	7.0	7.0	7.0	7.0	7.0	7.0	7.0	7.0	6.5	7.0	6.9	45.2	22.1	42.5	50.4	47.9	44.9
Assam	7.0	7.0	7.0	7.0	6.4	6.9	6.9	6.9	6.9	6.3	6.4	6.7	48.4	42.4	47.6	47.7	45.8	47.4
Bihar	6.9	7.0	6.9	6.9	6.7	6.8	6.9	7.0	6.9	6.8	6.7	6.8	48.6	47.1	48.5	56.3	53.4	51.0
Chhattisgarh	7.0	6.9	7.0	7.0	5.7	6.8	6.7	6.6	6.5	6.3	5.5	6.3	43.1	39.0	41.4	47.7	42.6	42.5
Delhi	7.0	7.0	7.0	7.0	7.0	7.0	6.2	6.5	6.3	6.0	7.0	6.1	55.3	51.9	53.9	48.2	70.0	50.0
Goa	7.0	7.0	7.0	7.0	4.7	6.8	6.9	7.0	6.9	6.9	4.7	6.7	52.9	37.1	51.3	55.1	37.1	52.2
Gujarat	7.0	7.0	7.0	7.0	6.3	6.9	6.8	6.8	6.8	6.6	6.3	6.7	48.4	51.5	49.0	58.4	50.6	51.1
Haryana	7.0	7.0	7.0	7.0	6.2	6.8	6.9	6.9	6.8	6.8	6.1	6.6	53.4	54.1	52.8	58.2	49.1	53.6
Himachal Pradesh	7.0	7.0	7.0	7.0	5.4	6.8	6.9	6.9	6.9	6.2	5.3	6.5	42.7	33.3	41.3	50.4	43.9	44.4
Jammu & Kashmir	6.8	6.4	6.8	7.0	5.2	6.6	6.5	6.2	6.2	6.3	5.1	6.1	44.7	33.1	41.9	49.7	43.5	44.5
Jharkhand	6.7	6.9	6.8	6.8	4.8	6.2	6.7	6.9	6.7	5.6	4.8	6.1	39.9	45.9	40.6	44.1	37.0	39.9
Karnataka	6.9	7.0	6.9	7.0	5.9	6.6	6.5	6.8	6.5	6.2	5.7	6.2	50.9	51.8	50.9	49.7	45.8	49.3
Kerala	6.9	7.0	6.9	7.0	3.9	5.8	6.2	6.4	5.9	5.6	3.9	5.1	43.0	50.6	41.1	48.1	30.5	38.8
Madhya Pradesh	7.0	6.8	6.9	7.0	5.1	6.4	6.7	6.4	6.6	6.3	5.0	6.1	52.4	45.8	50.4	48.7	41.2	47.6
Maharashtra	6.8	6.8	6.8	7.0	5.9	6.6	6.6	6.6	6.5	6.4	5.8	6.3	50.8	50.3	50.4	53.5	46.2	49.6
Manipur	6.8	7.0	6.8	6.9	6.6	6.8	6.8	7.0	6.8	6.9	6.6	6.8	53.1	57.9	54.3	54.9	54.3	54.5
Meghalaya	6.1	6.3	6.2	7.0	6.7	6.5	6.1	6.3	6.1	5.6	5.8	5.9	46.8	45.4	46.4	43.0	46.1	45.8
Mizoram	7.0	7.0	7.0	7.0	6.1	6.9	6.6	6.8	6.6	5.2	5.8	6.4	55.3	57.0	55.6	43.1	49.6	53.6
Nagaland	7.0	7.0	7.0	7.0	7.0	7.0	6.0	6.0	6.0	6.0	5.4	6.0	37.7	42.0	37.8	37.1	32.5	37.5
Odisha	6.9	6.7	6.9	7.0	5.3	6.5	6.6	6.5	6.6	6.2	5.3	6.2	46.4	44.4	45.6	48.7	40.7	44.6
Punjab	6.9	6.8	6.9	7.0	5.9	6.5	6.6	6.0	6.4	6.1	5.5	6.0	52.9	38.2	49.8	52.9	46.3	49.3
Rajasthan	7.0	7.0	7.0	7.0	6.2	6.9	6.9	7.0	6.9	6.5	6.2	6.7	54.2	48.5	53.1	53.4	52.2	53.0
Sikkim	7.0	7.0	7.0	7.0	0.0	7.0	7.0	7.0	7.0	5.2	0.0	6.5	48.2	38.8	47.1	33.6	56.0	43.7
Tamilnadu	6.9	7.0	6.9	7.0	4.5	6.1	6.6	6.4	6.5	5.8	4.5	5.6	50.1	40.2	48.6	50.0	36.4	44.9
Telangana	7.0	7.0	7.0	7.0	6.0	6.8	7.0	7.0	6.9	6.1	6.0	6.6	55.0	52.0	54.0	52.8	48.1	52.7
Tripura	6.9	7.0	6.9	7.0	5.3	6.7	6.7	5.7	6.5	6.2	5.3	6.3	54.0	38.3	51.7	50.2	43.5	50.1
Uttarakhand	6.9	7.0	6.9	7.0	5.5	6.7	6.5	6.9	6.5	6.2	5.5	6.3	48.7	41.0	47.3	51.4	49.2	48.4
Uttar Pradesh	7.0	7.0	7.0	7.0	5.2	6.7	6.7	6.6	6.6	6.3	5.2	6.3	50.4	44.7	48.0	53.1	42.4	47.4
West Bengal	6.8	6.6	6.8	7.0	5.0	6.2	6.4	5.7	6.0	5.8	4.9	5.6	45.3	36.2	42.2	46.2	37.9	41.1
Andaman & N. Island	7.0	7.0	7.0	7.0	6.5	6.9	6.9	6.0	6.9	5.5	6.5	6.2	54.6	36.0	54.3	44.5	51.8	49.5
Chandigarh	7.0	0.0	7.0	7.0	0.0	7.0	6.8	0.0	6.8	6.8	0.0	6.8	66.9	0.0	66.9	62.2	0.0	63.4
Dadra & Nagar Haveli	7.0	7.0	7.0	7.0	0.0	7.0	6.8	7.0	6.3	6.3	0.0	6.3	53.7	46.0	48.2	52.7	0.0	51.3
Daman & Diu	7.0	7.0	7.0	7.0	7.0	7.0	7.0	7.0	7.0	6.9	7.0	6.9	65.9	72.6	66.5	62.9	63.0	64.4
Lakshadweep	0.0	0.0	0.0	7.0	3.0	5.0	0.0	0.0	0.0	5.6	3.0	4.3	0.0	0.0	0.0	39.2	19.6	29.4
Puduchery	7.0	7.0	7.0	7.0	5.2	6.6	5.3	6.0	3.9	6.0	5.2	5.4	38.8	72.0	25.1	50.1	40.5	43.0
All India	6.9	6.9	6.9	7.0	5.6	6.6	6.7	6.6	6.6	6.2	5.5	6.3	49.4	45.9	48.1	51.5	44.1	47.6
estd. (00) workers in CWS	9,30,524	1,66,118	11,17,780	2,77,406	5,01,768	18,96,953	9,30,524	1,66,118	11,17,780	2,77,406	5,01,768	18,96,953	9,30,524	1,66,118	11,17,780	2,77,406	5,01,768	18,96,953
sample workers in CWS	7,711	1,384	9,243	2,857	3,446	15,546	7,711	1,384	9,243	2,857	3,446	15,546	7,711	1,384	9,243	2,857	3,446	15,546

Estimated number of workers given in this Table is design based estimates and may be used as control totals for combining and arriving at rates and ratios.These figures are not intended for providing the number of workers.

Table (45): Average no. of days worked in a week (0.0) for workers in CWS and average number of hours (0.0) actually worked per week considering all the economic activities performed during the week for workers in CWS for each State/ UT

Oct-Dec 2018 **rural** **female**

State \ UT	average no. of days worked in a week (0.0) for person with broad status in employment in CWS						average no. of days actually worked in a week (0.0) for person with broad status in employment in CWS						average number of hours (0.0) actually worked per week considering all the economic activities performed during the week for person with broad					
	own account worker, employer	helper in household enterprise	self-employed	regular wage/ salary	casual labour	all	own account worker, employer	helper in household enterprise	self-employed	regular wage/ salary	casual labour	all	own account worker, employer	helper in household enterprise	self-employed	regular wage/ salary	casual labour	all
(1)	(2)	(3)	(4)	(5)	(6)	(7)	(8)	(9)	(10)	(11)	(12)	(13)	(14)	(15)	(16)	(17)	(18)	(19)
Andhra Pradesh	6.8	6.9	6.8	7.0	5.0	6.0	6.5	6.6	6.4	6.0	4.9	5.7	41.1	42.8	41.4	46.8	40.4	41.5
Arunachal Pradesh	7.0	7.0	7.0	7.0	7.0	7.0	7.0	7.0	7.0	6.4	7.0	6.9	40.8	22.0	29.5	44.7	46.0	32.2
Assam	7.0	7.0	7.0	6.9	6.0	6.8	7.0	7.0	7.0	5.9	6.0	6.1	37.5	26.9	36.0	40.3	36.8	39.1
Bihar	7.0	7.0	7.0	6.8	6.0	6.5	7.0	7.0	7.0	6.6	6.0	6.5	39.1	29.8	34.5	47.4	41.4	39.5
Chhattisgarh	6.8	6.5	6.6	7.0	5.2	6.3	6.6	6.0	6.0	6.3	5.1	5.8	40.1	32.0	32.5	45.5	36.6	33.8
Delhi	0.0	7.0	7.0	7.0	0.0	7.0	0.0	7.0	7.0	6.0	0.0	6.0	0.0	49.0	49.0	48.0	0.0	48.0
Goa	7.0	6.7	6.8	7.0	0.0	6.9	7.0	6.7	6.8	7.0	0.0	6.9	44.8	36.2	40.3	49.0	0.0	42.3
Gujarat	7.0	7.0	7.0	7.0	5.6	6.7	6.9	6.7	6.7	6.0	5.6	6.4	37.4	39.4	37.9	38.9	43.7	39.1
Haryana	7.0	6.8	7.0	7.0	6.0	6.8	7.0	6.8	7.0	6.5	6.0	6.7	40.9	34.3	40.1	47.6	44.7	42.9
Himachal Pradesh	6.9	6.9	6.9	7.0	3.8	6.8	6.9	6.9	6.9	6.2	3.8	6.7	35.3	29.7	33.1	44.9	49.9	35.3
Jammu & Kashmir	6.2	5.9	6.0	7.0	0.0	6.1	6.0	5.8	5.8	5.9	0.0	5.8	27.1	14.4	18.4	36.9	0.0	20.7
Jharkhand	6.8	5.7	5.8	7.0	5.4	5.8	6.8	5.7	5.8	6.3	5.4	5.8	42.1	25.9	28.1	41.9	41.5	31.8
Karnataka	7.0	7.0	7.0	7.0	6.2	6.6	6.6	6.4	6.5	6.1	5.9	6.2	42.5	42.8	42.7	48.7	44.4	44.4
Kerala	5.7	5.2	5.6	6.9	2.8	5.2	5.5	5.1	5.3	5.4	2.8	4.5	26.0	21.5	24.3	39.8	30.8	31.9
Madhya Pradesh	7.0	6.7	6.7	7.0	4.8	6.1	6.6	6.3	6.2	5.7	4.7	5.7	41.1	40.4	40.0	37.0	37.8	39.1
Maharashtra	6.8	6.5	6.6	7.0	5.6	6.2	6.4	6.1	6.2	6.1	5.6	5.9	41.5	39.7	40.1	48.5	41.6	41.6
Manipur	6.6	6.7	6.6	6.9	6.9	6.7	6.6	6.7	6.6	6.6	6.9	6.6	46.7	49.4	47.1	51.6	53.2	48.1
Meghalaya	6.1	6.1	6.1	7.0	6.9	6.3	6.1	6.1	6.1	5.4	5.6	5.9	43.7	37.1	40.5	37.8	37.0	39.5
Mizoram	7.0	6.9	6.9	7.0	0.0	6.9	6.5	6.5	6.5	5.0	0.0	6.4	54.0	55.4	54.9	40.0	0.0	54.6
Nagaland	7.0	7.0	7.0	7.0	0.0	7.0	5.9	6.0	6.0	5.8	0.0	5.9	37.5	35.7	37.3	30.1	0.0	36.3
Odisha	6.8	5.7	5.9	7.0	4.8	5.8	6.6	5.7	5.9	6.1	4.7	5.6	40.2	36.5	37.3	42.5	36.7	37.9
Punjab	7.0	7.0	7.0	7.0	5.7	6.8	6.5	7.0	6.6	6.2	5.5	6.3	35.3	25.8	32.9	42.5	44.0	38.6
Rajasthan	7.0	6.9	6.9	7.0	5.0	6.8	7.0	6.8	6.9	6.4	5.0	6.7	46.5	40.0	41.7	42.7	47.4	42.1
Sikkim	7.0	7.0	7.0	7.0	3.3	6.9	7.0	7.0	7.0	5.4	3.3	6.6	37.2	34.8	35.7	27.9	49.4	34.7
Tamilnadu	6.8	6.8	6.8	7.0	3.5	5.5	6.6	6.5	6.2	5.3	3.5	5.0	36.4	37.2	34.8	44.5	30.3	34.6
Telangana	6.3	6.9	6.7	7.0	5.5	6.1	6.3	6.9	6.5	6.3	5.5	6.0	41.2	44.5	42.0	46.9	40.2	41.3
Tripura	7.0	7.0	7.0	7.0	5.0	6.4	6.9	5.2	5.3	5.9	5.0	5.4	32.4	20.9	22.9	37.9	38.3	32.9
Uttarakhand	7.0	7.0	7.0	7.0	0.0	7.0	6.6	6.2	6.4	6.0	0.0	6.3	30.2	30.2	29.8	39.0	0.0	31.3
Uttar Pradesh	7.0	6.6	6.8	7.0	4.9	6.7	6.9	6.5	6.3	6.0	4.9	6.2	40.1	37.2	36.6	42.3	36.1	37.0
West Bengal	6.9	5.7	6.6	7.0	4.8	6.3	6.6	5.3	6.2	6.1	4.4	5.8	35.2	22.9	31.6	34.7	31.2	32.1
Andaman & N. Island	7.0	7.0	7.0	7.0	5.1	6.5	7.0	7.0	7.0	5.6	5.1	6.1	38.5	43.5	41.9	40.2	40.9	41.1
Chandigarh	7.0	0.0	7.0	7.0	0.0	7.0	7.0	0.0	7.0	7.0	0.0	7.0	14.0	0.0	14.0	77.0	0.0	54.5
Dadra & Nagar Haveli	0.0	7.0	7.0	7.0	0.0	7.0	0.0	7.0	7.0	6.0	0.0	6.1	0.0	37.3	37.3	46.0	0.0	45.3
Daman & Diu	0.0	0.0	0.0	7.0	0.0	7.0	0.0	0.0	0.0	7.0	0.0	7.0	0.0	0.0	0.0	35.0	0.0	35.0
Lakshadweep	0.0	0.0	0.0	7.0	0.0	7.0	0.0	0.0	0.0	6.0	0.0	6.0	0.0	0.0	0.0	39.0	0.0	39.0
Puduchery	7.0	0.0	7.0	7.0	5.5	6.5	5.1	0.0	5.1	5.7	5.5	5.5	29.7	0.0	29.7	45.6	33.9	38.1
All India	6.8	6.6	6.7	7.0	5.0	6.2	6.6	6.3	6.4	5.9	4.9	5.9	38.6	36.5	36.7	42.8	38.5	38.0
estd. (00) workers in CWS	1,23,660	1,93,980	3,24,460	74,087	1,60,399	5,58,946	1,23,660	1,93,980	3,24,460	74,087	1,60,399	5,58,946	1,23,660	1,93,980	3,24,460	74,087	1,60,399	5,58,946
sample workers in CWS	1,259	1,741	3,041	798	1,058	4,897	1,259	1,741	3,041	798	1,058	4,897	1,259	1,741	3,041	798	1,058	4,897

Estimated number of workers given in this Table is design based estimates and may be used as control totals for combining and arriving at rates and ratios.These figures are not intended for providing the number of workers.

Table (45): Average no. of days worked in a week (0.0) for workers in CWS and average number of hours (0.0) actually worked per week considering all the economic activities performed during the week for workers in CWS for each State/ UT

Oct-Dec 2018 **rural** **person**

State \ UT	average no. of days worked in a week (0.0) for person with broad status in employment in CWS						average no. of days actually worked in a week (0.0) for person with broad status in employment in CWS						average number of hours (0.0) actually worked per week considering all the economic activities performed during the week for person with broad					
	own account worker, employer	helper in household enterprise	self-employed	regular wage/ salary	casual labour	all	own account worker, employer	helper in household enterprise	self-employed	regular wage/ salary	casual labour	all	own account worker, employer	helper in household enterprise	self-employed	regular wage/ salary	casual labour	all
(1)	(2)	(3)	(4)	(5)	(6)	(7)	(8)	(9)	(10)	(11)	(12)	(13)	(14)	(15)	(16)	(17)	(18)	(19)
Andhra Pradesh	6.9	6.9	6.9	7.0	5.0	6.1	6.6	6.6	6.4	6.1	5.0	5.8	50.8	43.7	47.5	49.7	42.0	45.6
Arunachal Pradesh	7.0	7.0	7.0	7.0	7.0	7.0	7.0	7.0	7.0	6.5	7.0	6.9	44.8	22.0	40.1	49.9	47.6	42.9
Assam	7.0	7.0	7.0	7.0	6.4	6.9	6.9	6.9	6.9	6.2	6.4	6.6	48.2	42.1	47.4	45.7	44.7	46.7
Bihar	6.9	7.0	6.9	6.9	6.6	6.8	6.9	7.0	6.9	6.8	6.6	6.8	48.4	43.3	48.0	55.6	52.8	50.4
Chhattisgarh	7.0	6.6	6.8	7.0	5.5	6.6	6.7	6.2	6.3	6.3	5.4	6.2	42.9	34.3	38.3	47.4	40.1	39.5
Delhi	7.0	7.0	7.0	7.0	7.0	7.0	6.2	6.5	6.3	6.0	7.0	6.1	55.3	51.9	53.9	48.1	70.0	49.6
Goa	7.0	6.7	6.9	7.0	4.7	6.8	7.0	6.7	6.9	6.9	4.7	6.7	50.4	36.3	46.2	54.4	37.1	49.6
Gujarat	7.0	7.0	7.0	7.0	6.2	6.9	6.8	6.7	6.8	6.5	6.2	6.6	47.2	47.7	47.2	56.5	49.5	49.3
Haryana	7.0	7.0	7.0	7.0	6.2	6.8	6.9	6.9	6.8	6.7	6.1	6.6	50.8	50.8	50.4	56.8	48.7	52.0
Himachal Pradesh	7.0	6.9	7.0	7.0	5.1	6.8	6.9	6.9	6.9	6.2	5.0	6.6	39.2	30.5	36.8	48.9	45.0	40.2
Jammu & Kashmir	6.7	6.0	6.4	7.0	5.2	6.4	6.4	5.8	6.1	6.3	5.1	6.0	41.3	17.9	32.7	47.8	43.5	37.6
Jharkhand	6.7	6.1	6.6	6.8	4.9	6.2	6.7	6.1	6.5	5.7	4.8	6.0	40.0	32.3	37.8	43.7	37.7	38.3
Karnataka	6.9	7.0	6.9	7.0	6.0	6.6	6.5	6.6	6.5	6.2	5.8	6.2	50.1	47.4	49.5	49.5	45.3	48.2
Kerala	6.6	5.4	6.6	7.0	3.6	5.6	6.0	5.2	5.8	5.5	3.6	5.0	39.5	24.4	36.8	44.7	30.6	36.7
Madhya Pradesh	7.0	6.7	6.9	7.0	5.0	6.3	6.7	6.4	6.5	6.2	5.0	6.0	51.6	43.3	48.2	47.1	40.4	45.7
Maharashtra	6.8	6.6	6.8	7.0	5.8	6.4	6.6	6.3	6.4	6.3	5.7	6.2	50.0	44.4	47.7	52.4	44.3	47.1
Manipur	6.7	6.9	6.8	6.9	6.7	6.8	6.7	6.9	6.8	6.8	6.7	6.8	50.9	56.3	52.1	54.4	54.1	52.9
Meghalaya	6.1	6.1	6.1	7.0	6.8	6.4	6.1	6.1	6.1	5.5	5.8	5.9	45.7	40.3	43.8	40.8	44.2	43.4
Mizoram	7.0	6.9	7.0	7.0	6.1	6.9	6.6	6.6	6.6	5.2	5.8	6.4	55.1	56.1	55.4	43.0	49.6	53.8
Nagaland	7.0	7.0	7.0	7.0	7.0	7.0	6.0	6.0	6.0	6.0	5.4	6.0	37.7	37.1	37.7	36.2	32.5	37.2
Odisha	6.9	6.1	6.7	7.0	5.2	6.3	6.6	6.0	6.4	6.2	5.2	6.1	46.0	39.8	44.1	47.3	39.9	43.3
Punjab	6.9	6.8	6.9	7.0	5.8	6.6	6.6	6.2	6.5	6.1	5.5	6.0	50.1	35.2	46.9	50.5	46.1	47.6
Rajasthan	7.0	6.9	6.9	7.0	6.1	6.8	6.9	6.9	6.9	6.5	6.1	6.7	53.1	42.5	49.1	51.0	51.6	49.7
Sikkim	7.0	7.0	7.0	7.0	3.1	6.9	7.0	7.0	7.0	5.3	3.1	6.5	45.4	35.6	42.2	31.7	49.8	40.0
Tamilnadu	6.9	6.8	6.9	7.0	4.1	5.9	6.6	6.5	6.4	5.7	4.1	5.4	46.2	37.7	43.0	48.4	33.8	40.9
Telangana	6.9	6.9	6.9	7.0	5.7	6.6	6.9	6.9	6.8	6.2	5.7	6.4	53.6	46.0	50.6	51.7	43.4	48.5
Tripura	6.9	7.0	7.0	7.0	5.3	6.7	6.7	5.5	6.4	6.1	5.3	6.2	53.5	31.0	49.8	47.6	42.5	48.1
Uttarakhand	6.9	7.0	6.9	7.0	5.5	6.8	6.6	6.5	6.5	6.1	5.5	6.3	44.4	34.0	41.8	48.6	49.2	43.9
Uttar Pradesh	7.0	6.9	7.0	7.0	5.2	6.7	6.7	6.6	6.5	6.2	5.2	6.3	49.4	42.0	46.2	51.6	41.9	46.0
West Bengal	6.8	6.2	6.8	7.0	5.0	6.2	6.4	5.5	6.1	5.9	4.9	5.6	43.1	30.2	39.7	43.3	37.1	39.4
Andaman & N. Island	7.0	7.0	7.0	7.0	5.9	6.8	6.9	7.0	6.9	5.5	5.9	6.2	52.8	43.2	50.9	43.6	47.3	47.2
Chandigarh	7.0	0.0	7.0	7.0	0.0	7.0	6.9	0.0	6.9	6.8	0.0	6.8	62.8	0.0	62.8	62.9	0.0	62.9
Dadra & Nagar Haveli	7.0	7.0	7.0	7.0	0.0	7.0	6.8	7.0	6.4	6.2	0.0	6.2	53.7	39.7	47.0	49.9	0.0	49.2
Daman & Diu	7.0	7.0	7.0	7.0	7.0	7.0	7.0	7.0	7.0	6.9	7.0	6.9	65.9	72.6	66.5	62.6	63.0	64.2
Lakshadweep	0.0	0.0	0.0	7.0	3.0	5.1	0.0	0.0	0.0	5.6	3.0	4.4	0.0	0.0	0.0	39.2	19.6	29.9
Puduchery	7.0	7.0	7.0	7.0	5.4	6.6	5.2	6.0	4.4	5.9	5.4	5.4	33.7	72.0	27.0	48.6	37.3	41.1
All India	6.9	6.7	6.9	7.0	5.4	6.5	6.7	6.5	6.5	6.2	5.4	6.2	48.1	40.9	45.6	49.7	42.7	45.4
estd. (00) workers in CWS	10,54,184	3,60,097	14,42,240	3,51,493	6,62,167	24,55,900	10,54,184	3,60,097	14,42,240	3,51,493	6,62,167	24,55,900	10,54,184	3,60,097	14,42,240	3,51,493	6,62,167	24,55,900
sample workers in CWS	8,970	3,125	12,284	3,655	4,504	20,443	8,970	3,125	12,284	3,655	4,504	20,443	8,970	3,125	12,284	3,655	4,504	20,443

Estimated number of workers given in this Table is design based estimates and may be used as control totals for combining and arriving at rates and ratios.These figures are not intended for providing the number of workers.

Table (45): Average no. of days worked in a week (0.0) for workers in CWS and average number of hours (0.0) actually worked per week considering all the economic activities performed during the week for workers in CWS for each State/ UT

Oct-Dec 2018 **urban** **male**

State \ UT	average no. of days worked in a week (0.0) for person with broad status in employment in CWS						average no. of days actually worked in a week (0.0) for person with broad status in employment in CWS						average number of hours (0.0) actually worked per week considering all the economic activities performed during the week for person with broad					
	own account worker, employer	helper in household enterprise	self-employed	regular wage/ salary	casual labour	all	own account worker, employer	helper in household enterprise	self-employed	regular wage/ salary	casual labour	all	own account worker, employer	helper in household enterprise	self-employed	regular wage/ salary	casual labour	all
(1)	(2)	(3)	(4)	(5)	(6)	(7)	(8)	(9)	(10)	(11)	(12)	(13)	(14)	(15)	(16)	(17)	(18)	(19)
Andhra Pradesh	7.0	6.9	7.0	7.0	5.4	6.7	6.4	6.5	6.1	6.0	5.4	5.9	53.6	50.3	51.5	51.0	45.3	50.2
Arunachal Pradesh	7.0	7.0	7.0	7.0	7.0	7.0	7.0	7.0	7.0	6.7	7.0	6.8	53.1	22.2	51.7	52.6	52.5	52.3
Assam	7.0	7.0	7.0	7.0	6.7	6.9	6.8	6.8	6.8	6.4	6.7	6.6	52.4	45.7	52.0	50.8	52.1	51.5
Bihar	7.0	6.9	7.0	6.9	6.8	6.9	7.0	6.9	7.0	6.8	6.8	6.9	54.6	45.0	54.1	54.2	54.4	54.2
Chhattisgarh	7.0	7.0	7.0	7.0	5.5	6.8	6.4	6.3	6.3	6.0	5.5	6.0	49.6	45.6	48.2	49.0	43.0	47.9
Delhi	7.0	7.0	7.0	7.0	5.9	7.0	6.5	6.4	6.5	6.1	5.9	6.2	61.7	59.4	61.6	55.2	53.9	57.7
Goa	6.9	6.5	6.9	7.0	6.3	6.9	6.9	6.5	6.8	6.8	6.3	6.8	50.4	44.4	49.7	54.3	47.4	52.1
Gujarat	7.0	7.0	7.0	7.0	6.5	7.0	6.7	6.8	6.6	6.4	6.5	6.5	61.1	61.3	59.6	60.2	56.8	59.8
Haryana	7.0	7.0	7.0	7.0	6.1	6.9	6.8	6.7	6.7	6.3	6.0	6.4	58.6	53.3	57.7	52.1	49.0	53.9
Himachal Pradesh	7.0	7.0	7.0	7.0	6.4	7.0	6.8	6.4	6.7	5.7	6.4	6.1	54.2	60.1	54.2	48.9	52.4	51.1
Jammu & Kashmir	7.0	6.8	7.0	7.0	6.1	6.9	6.5	6.5	6.5	6.1	6.0	6.3	53.6	54.5	53.4	48.6	48.6	50.7
Jharkhand	6.8	7.0	6.8	7.0	5.8	6.7	6.5	6.9	6.5	6.4	5.8	6.3	51.1	51.3	50.7	51.5	46.2	50.3
Karnataka	6.9	6.8	6.9	7.0	6.0	6.8	6.5	6.5	6.5	6.0	5.6	6.1	53.2	51.8	53.1	49.0	46.4	49.9
Kerala	6.9	6.7	6.9	7.0	3.9	6.1	5.9	5.9	5.7	5.7	3.8	5.2	47.8	41.4	45.7	47.3	30.2	42.1
Madhya Pradesh	7.0	6.6	6.9	7.0	5.1	6.7	6.5	6.3	6.3	6.1	5.1	6.0	55.9	50.2	53.3	51.0	42.3	50.7
Maharashtra	6.9	7.0	6.9	7.0	6.2	6.9	6.6	6.8	6.5	6.1	6.2	6.2	57.2	57.5	56.7	52.3	50.3	53.6
Manipur	6.8	6.8	6.8	6.7	6.8	6.7	6.8	6.8	6.8	6.6	6.8	6.7	53.4	52.4	53.4	51.2	54.1	52.7
Meghalaya	6.1	6.2	6.1	7.0	6.8	6.6	6.0	6.0	6.0	5.7	6.0	5.9	51.3	46.9	50.7	46.3	49.4	48.5
Mizoram	7.0	7.0	7.0	7.0	6.3	6.9	6.1	6.1	6.1	5.6	5.7	5.8	52.4	52.3	52.4	46.2	46.8	48.8
Nagaland	7.0	0.0	7.0	7.0	7.0	7.0	6.2	0.0	6.2	6.0	6.3	6.1	44.9	0.0	44.9	41.5	39.9	42.6
Odisha	7.0	7.0	7.0	7.0	5.3	6.7	6.8	6.9	6.5	6.1	5.1	6.1	52.8	50.8	50.6	50.0	38.5	48.7
Punjab	7.0	7.0	7.0	7.0	5.5	6.8	6.4	6.4	6.3	5.9	5.3	6.0	53.8	52.7	52.9	51.7	46.1	51.5
Rajasthan	7.0	7.0	7.0	7.0	6.1	6.9	6.9	6.9	6.8	6.6	6.1	6.7	60.3	53.3	59.0	58.0	50.7	57.7
Sikkim	7.0	7.0	7.0	7.0	7.0	7.0	6.9	6.9	6.9	6.2	7.0	6.6	57.0	51.4	56.6	44.4	54.4	50.9
Tamilnadu	6.9	7.0	6.9	7.0	4.8	6.5	6.3	6.6	6.1	5.9	4.7	5.7	54.0	52.9	52.5	50.3	38.9	48.6
Telangana	7.0	7.0	7.0	7.0	6.1	6.9	6.7	6.8	6.7	6.2	6.1	6.3	59.4	53.6	58.8	54.4	51.8	55.4
Tripura	7.0	7.0	7.0	7.0	4.4	6.6	6.8	6.5	6.8	6.0	4.4	6.1	57.1	54.5	57.0	47.7	34.3	50.1
Uttarakhand	6.9	7.0	6.9	7.0	5.8	6.9	6.6	6.6	6.5	5.9	5.8	6.2	58.1	53.0	56.9	49.4	50.8	52.7
Uttar Pradesh	7.0	7.0	7.0	7.0	5.3	6.8	6.5	6.6	6.5	6.3	5.3	6.2	54.7	47.0	53.1	52.8	43.9	51.9
West Bengal	6.9	6.6	6.9	6.9	5.2	6.6	6.1	5.9	6.0	5.7	5.1	5.7	51.1	45.9	49.7	49.1	41.5	48.0
Andaman & N. Island	7.0	7.0	7.0	7.0	6.0	6.9	6.6	6.6	6.4	6.0	6.0	6.1	63.3	65.4	62.0	50.4	51.8	53.8
Chandigarh	7.0	7.0	7.0	7.0	7.0	7.0	6.3	6.2	6.2	5.9	7.0	6.0	52.6	50.2	51.2	48.5	60.2	49.6
Dadra & Nagar Haveli	7.0	7.0	7.0	7.0	0.0	7.0	5.9	6.9	6.0	6.2	0.0	6.2	53.5	58.9	54.2	61.6	0.0	60.4
Daman & Diu	7.0	7.0	7.0	7.0	5.0	7.0	6.7	6.0	6.7	5.9	5.0	6.0	58.7	50.0	58.4	59.1	40.0	58.8
Lakshadweep	7.0	0.0	7.0	7.0	5.8	6.4	6.1	0.0	5.6	5.6	5.8	5.7	46.3	0.0	43.3	42.2	40.4	41.6
Puduchery	7.0	7.0	7.0	7.0	3.9	6.5	5.9	5.7	5.7	5.7	3.9	5.4	49.7	45.3	47.6	47.3	31.1	44.5
All India	7.0	6.9	6.9	7.0	5.4	6.8	6.5	6.6	6.4	6.1	5.4	6.1	55.4	52.5	54.3	52.5	44.3	52.1
estd. (00) workers in CWS	2,81,349	33,269	3,20,863	3,89,136	1,10,888	8,20,888	2,81,349	33,269	3,20,863	3,89,136	1,10,888	8,20,888	2,81,349	33,269	3,20,863	3,89,136	1,10,888	8,20,888
sample workers in CWS	16,765	1,944	19,050	21,152	5,679	45,881	16,765	1,944	19,050	21,152	5,679	45,881	16,765	1,944	19,050	21,152	5,679	45,881

Estimated number of workers given in this Table is design based estimates and may be used as control totals for combining and arriving at rates and ratios.These figures are not intended for providing the number of workers.

Table (45): Average no. of days worked in a week (0.0) for workers in CWS and average number of hours (0.0) actually worked per week considering all the economic activities performed during the week for workers in CWS for each State/ UT

Oct-Dec 2018 **urban** **female**

State \ UT	average no. of days worked in a week (0.0) for person with broad status in employment in CWS						average no. of days actually worked in a week (0.0) for person with broad status in employment in CWS						average number of hours (0.0) actually worked per week considering all the economic activities performed during the week for person with broad					
	own account worker, employer	helper in household enterprise	self-employed	regular wage/ salary	casual labour	all	own account worker, employer	helper in household enterprise	self-employed	regular wage/ salary	casual labour	all	own account worker, employer	helper in household enterprise	self-employed	regular wage/ salary	casual labour	all
(1)	(2)	(3)	(4)	(5)	(6)	(7)	(8)	(9)	(10)	(11)	(12)	(13)	(14)	(15)	(16)	(17)	(18)	(19)
Andhra Pradesh	7.0	6.9	6.9	7.0	5.4	6.8	6.4	6.5	6.2	6.2	5.4	6.1	41.9	42.5	40.5	46.9	44.0	44.0
Arunachal Pradesh	7.0	7.0	7.0	7.0	7.0	7.0	7.0	7.0	7.0	6.5	7.0	6.6	46.0	21.0	41.1	49.6	35.0	47.5
Assam	6.8	7.0	6.8	6.9	7.0	6.9	6.6	7.0	6.7	6.3	7.0	6.4	47.5	25.7	45.1	44.1	49.9	44.6
Bihar	6.8	7.0	6.8	6.8	7.0	6.8	6.8	7.0	6.8	6.7	7.0	6.7	44.1	35.4	43.3	50.2	56.0	48.2
Chhattisgarh	7.0	5.5	6.2	7.0	5.5	6.4	6.5	5.2	5.8	5.8	5.5	5.8	41.3	26.9	33.6	40.1	36.4	37.1
Delhi	7.0	7.0	7.0	7.0	7.0	7.0	6.1	5.7	6.0	6.4	7.0	6.3	53.5	51.1	53.3	48.2	48.8	49.2
Goa	6.8	5.3	6.5	7.0	6.8	6.8	6.5	5.3	5.7	7.0	6.8	6.5	39.3	22.1	32.8	50.2	53.4	44.6
Gujarat	7.0	7.0	7.0	7.0	6.5	7.0	6.6	6.7	6.3	6.5	6.5	6.4	39.3	47.8	40.2	51.0	46.3	46.2
Haryana	7.0	7.0	7.0	7.0	5.1	6.7	6.8	6.8	6.8	6.2	5.1	6.2	47.1	51.6	48.2	44.6	39.8	44.8
Himachal Pradesh	6.9	7.0	7.0	7.0	6.6	7.0	6.8	6.8	6.6	5.8	6.6	6.3	41.9	28.7	35.3	43.9	52.5	39.5
Jammu & Kashmir	6.5	5.3	6.1	7.0	7.0	6.7	6.1	5.1	5.8	5.7	6.9	5.8	32.0	17.4	27.8	39.3	51.8	36.1
Jharkhand	6.9	6.4	6.8	7.0	5.5	6.6	6.8	6.4	6.6	6.3	5.5	6.2	40.8	48.2	42.6	44.7	41.1	43.3
Karnataka	7.0	7.0	7.0	7.0	5.7	6.8	6.5	6.4	6.4	6.0	5.3	6.0	39.2	39.4	39.2	46.3	38.4	43.3
Kerala	5.5	6.0	5.7	7.0	4.0	6.4	4.9	5.8	4.9	5.4	4.0	5.1	29.8	33.4	29.4	42.3	29.0	37.4
Madhya Pradesh	6.9	6.8	6.9	7.0	5.6	6.8	6.7	6.3	6.3	5.8	5.6	6.0	42.9	37.4	39.4	41.4	43.5	40.8
Maharashtra	6.9	7.0	6.9	7.0	5.8	6.9	6.6	6.7	6.5	6.0	5.8	6.1	44.3	47.1	44.2	45.1	42.6	44.7
Manipur	6.6	6.7	6.6	6.5	6.7	6.6	6.6	6.7	6.6	6.4	6.7	6.5	44.5	50.1	45.3	47.3	54.4	46.2
Meghalaya	6.0	6.0	6.0	7.0	6.9	6.7	6.0	6.0	6.0	5.6	6.1	5.7	43.4	45.8	43.9	41.4	37.1	42.0
Mizoram	7.0	6.9	7.0	7.0	5.6	7.0	6.1	6.1	6.1	5.5	4.8	5.8	51.3	55.1	52.2	45.0	41.1	48.4
Nagaland	7.0	0.0	7.0	7.0	0.0	7.0	6.0	0.0	5.9	5.8	0.0	5.8	39.8	0.0	38.6	37.2	0.0	37.6
Odisha	6.9	6.5	6.8	7.0	4.8	6.5	6.8	6.5	5.9	6.1	4.6	5.8	42.4	36.0	36.1	44.1	36.0	40.3
Punjab	7.0	7.0	6.9	7.0	4.3	6.8	6.6	6.9	6.1	6.0	4.3	5.9	37.6	40.1	34.7	41.4	34.3	39.2
Rajasthan	7.0	7.0	7.0	6.9	6.0	6.8	6.9	6.9	6.9	6.3	6.0	6.5	42.9	44.9	43.7	45.7	49.2	45.2
Sikkim	7.0	7.0	7.0	7.0	7.0	7.0	6.9	6.9	6.9	5.9	7.0	6.3	52.4	39.3	44.6	40.0	49.0	42.0
Tamilnadu	6.9	6.8	6.8	6.9	4.8	6.7	6.4	6.1	5.9	5.8	4.8	5.7	42.7	39.8	39.2	45.3	35.5	42.4
Telangana	6.7	6.2	6.6	7.0	6.5	6.8	6.6	6.2	6.5	6.3	6.5	6.4	45.1	35.7	43.1	47.8	48.8	46.5
Tripura	6.9	7.0	6.9	6.9	4.9	6.8	6.7	6.6	6.4	5.8	4.9	5.9	41.4	29.2	37.7	40.6	34.8	39.3
Uttarakhand	7.0	7.0	7.0	7.0	5.5	6.9	6.5	6.5	6.4	6.1	5.5	6.2	44.0	55.3	45.6	42.3	38.2	43.0
Uttar Pradesh	6.9	6.9	6.9	7.0	4.5	6.9	6.7	6.8	6.5	6.2	4.5	6.2	47.1	39.9	42.8	48.3	36.7	45.9
West Bengal	6.6	6.4	6.6	6.8	5.3	6.6	6.0	5.9	5.8	5.8	5.3	5.8	31.8	30.6	30.7	38.2	41.4	34.8
Andaman & N. Island	7.0	7.0	7.0	7.0	3.6	6.9	6.7	6.9	6.5	5.8	3.6	5.9	28.5	65.6	40.4	41.5	26.7	40.9
Chandigarh	7.0	7.0	7.0	7.0	0.0	7.0	6.4	6.0	6.3	6.0	0.0	6.0	38.0	48.0	40.0	45.1	0.0	44.5
Dadra & Nagar Haveli	7.0	7.0	7.0	7.0	0.0	7.0	6.2	7.0	6.4	6.0	0.0	6.0	56.9	22.7	47.1	44.0	0.0	44.3
Daman & Diu	7.0	7.0	7.0	7.0	0.0	7.0	4.3	7.0	5.1	6.2	0.0	5.8	20.4	35.4	24.7	59.7	0.0	47.4
Lakshadweep	0.0	0.0	0.0	7.0	0.0	7.0	0.0	0.0	0.0	6.0	0.0	6.0	0.0	0.0	0.0	48.0	0.0	48.0
Puduchery	7.0	7.0	7.0	7.0	5.3	6.9	5.6	6.1	5.7	5.4	5.3	5.5	39.7	44.7	40.8	41.4	43.0	41.3
All India	6.8	6.7	6.8	7.0	5.4	6.8	6.4	6.4	6.2	6.0	5.4	6.0	40.5	39.9	39.1	44.9	40.4	42.6
estd. (00) workers in CWS	46,403	19,705	68,687	1,19,961	18,803	2,07,451	46,403	19,705	68,687	1,19,961	18,803	2,07,451	46,403	19,705	68,687	1,19,961	18,803	2,07,451
sample workers in CWS	2,696	1,098	3,914	6,428	807	11,149	2,696	1,098	3,914	6,428	807	11,149	2,696	1,098	3,914	6,428	807	11,149

Estimated number of workers given in this Table is design based estimates and may be used as control totals for combining and arriving at rates and ratios.These figures are not intended for providing the number of workers.

Table (45): Average no. of days worked in a week (0.0) for workers in CWS and average number of hours (0.0) actually worked per week considering all the economic activities performed during the week for workers in CWS for each State/ UT

Oct-Dec 2018 **urban** **person**

State \ UT	average no. of days worked in a week (0.0) for person with broad status in employment in CWS						average no. of days actually worked in a week (0.0) for person with broad status in employment in CWS						average number of hours (0.0) actually worked per week considering all the economic activities performed during the week for person with broad					
	own account worker, employer	helper in household enterprise	self-employed	regular wage/ salary	casual labour	all	own account worker, employer	helper in household enterprise	self-employed	regular wage/ salary	casual labour	all	own account worker, employer	helper in household enterprise	self-employed	regular wage/ salary	casual labour	all
(1)	(2)	(3)	(4)	(5)	(6)	(7)	(8)	(9)	(10)	(11)	(12)	(13)	(14)	(15)	(16)	(17)	(18)	(19)
Andhra Pradesh	7.0	6.9	7.0	7.0	5.4	6.7	6.4	6.5	6.2	6.0	5.4	6.0	51.2	44.6	48.4	49.8	45.1	48.4
Arunachal Pradesh	7.0	7.0	7.0	7.0	7.0	7.0	7.0	7.0	7.0	6.6	7.0	6.8	52.8	21.9	51.2	52.2	51.5	51.8
Assam	7.0	7.0	7.0	7.0	6.7	6.9	6.8	6.9	6.8	6.4	6.7	6.6	52.1	43.4	51.6	49.5	51.9	50.6
Bihar	7.0	6.9	6.9	6.9	6.8	6.9	6.9	6.9	6.9	6.8	6.8	6.9	54.1	44.1	53.5	53.4	54.5	53.6
Chhattisgarh	7.0	6.2	6.8	7.0	5.5	6.7	6.4	5.7	6.1	6.0	5.5	6.0	48.2	35.3	44.4	46.5	40.3	44.8
Delhi	7.0	7.0	7.0	7.0	6.0	7.0	6.5	6.3	6.5	6.1	5.9	6.2	61.0	58.4	60.8	53.7	53.6	56.3
Goa	6.9	6.0	6.8	7.0	6.6	6.9	6.8	6.0	6.4	6.9	6.6	6.7	47.2	35.0	44.1	53.0	50.9	49.5
Gujarat	7.0	7.0	7.0	7.0	6.5	7.0	6.7	6.8	6.5	6.4	6.5	6.5	58.2	57.4	56.5	58.9	54.4	57.6
Haryana	7.0	7.0	7.0	7.0	5.9	6.9	6.8	6.7	6.7	6.3	5.8	6.4	57.3	52.9	56.4	50.7	46.7	52.4
Himachal Pradesh	7.0	7.0	7.0	7.0	6.4	7.0	6.8	6.7	6.7	5.8	6.4	6.2	51.9	41.9	49.1	48.0	52.4	48.7
Jammu & Kashmir	6.9	6.2	6.9	7.0	6.2	6.9	6.5	6.0	6.4	6.0	6.1	6.2	51.4	40.8	50.1	46.6	48.9	48.3
Jharkhand	6.8	6.8	6.8	7.0	5.8	6.7	6.5	6.7	6.5	6.4	5.7	6.3	50.1	50.3	49.7	50.4	45.3	49.2
Karnataka	6.9	6.9	6.9	7.0	5.9	6.8	6.5	6.5	6.5	6.0	5.6	6.1	51.0	46.7	50.4	48.3	45.4	48.5
Kerala	6.7	6.2	6.7	7.0	3.9	6.2	5.8	5.8	5.5	5.5	3.9	5.2	45.1	35.3	42.5	45.2	30.0	40.8
Madhya Pradesh	7.0	6.7	6.9	7.0	5.2	6.7	6.6	6.3	6.3	6.0	5.2	6.0	54.4	46.2	51.1	48.9	42.5	49.0
Maharashtra	6.9	7.0	6.9	7.0	6.1	6.9	6.6	6.7	6.5	6.1	6.1	6.2	55.3	54.8	54.7	50.5	48.9	51.7
Manipur	6.7	6.7	6.7	6.6	6.8	6.7	6.7	6.7	6.7	6.6	6.8	6.7	51.2	51.2	51.2	50.0	54.1	51.0
Meghalaya	6.1	6.1	6.1	7.0	6.8	6.7	6.0	6.0	6.0	5.7	6.0	5.8	49.2	46.4	48.8	44.2	48.2	46.3
Mizoram	7.0	7.0	7.0	7.0	6.2	6.9	6.1	6.1	6.1	5.6	5.6	5.8	52.1	54.0	52.3	45.8	46.5	48.7
Nagaland	7.0	0.0	7.0	7.0	7.0	7.0	6.1	0.0	6.1	6.0	6.3	6.0	44.3	0.0	44.1	40.7	39.9	41.8
Odisha	7.0	6.8	7.0	7.0	5.2	6.7	6.8	6.8	6.4	6.1	5.0	6.1	51.9	45.5	48.8	48.8	37.9	47.1
Punjab	7.0	7.0	7.0	7.0	5.4	6.8	6.4	6.5	6.3	5.9	5.2	6.0	52.0	50.5	50.6	49.3	45.0	49.3
Rajasthan	7.0	7.0	7.0	7.0	6.1	6.9	6.9	6.9	6.8	6.6	6.1	6.6	58.4	50.1	56.5	56.2	50.4	55.7
Sikkim	7.0	7.0	7.0	7.0	7.0	7.0	6.9	6.9	6.9	6.1	7.0	6.5	56.4	42.3	53.5	43.0	54.4	48.5
Tamilnadu	6.9	6.8	6.9	7.0	4.8	6.6	6.3	6.3	6.1	5.9	4.8	5.7	51.7	44.6	49.0	48.8	38.3	46.9
Telangana	6.9	6.5	6.9	7.0	6.2	6.9	6.7	6.5	6.6	6.2	6.2	6.3	56.8	43.5	55.5	53.0	51.1	53.5
Tripura	6.9	7.0	7.0	7.0	4.4	6.6	6.8	6.5	6.7	6.0	4.4	6.1	55.6	46.7	54.8	46.0	34.3	48.4
Uttarakhand	6.9	7.0	6.9	7.0	5.8	6.9	6.6	6.6	6.5	6.0	5.8	6.2	57.2	53.3	56.1	48.3	50.1	51.6
Uttar Pradesh	7.0	7.0	7.0	7.0	5.3	6.8	6.5	6.6	6.5	6.3	5.3	6.2	54.3	45.6	52.3	52.1	43.5	51.2
West Bengal	6.8	6.5	6.8	6.8	5.2	6.6	6.1	5.9	6.0	5.7	5.2	5.7	46.4	38.2	44.5	46.1	41.5	44.7
Andaman & N. Island	7.0	7.0	7.0	7.0	5.9	6.9	6.6	6.7	6.4	5.9	5.9	6.1	60.4	65.4	59.6	48.6	50.8	51.7
Chandigarh	7.0	7.0	7.0	7.0	7.0	7.0	6.3	6.1	6.2	5.9	7.0	6.0	51.6	49.9	50.3	47.6	60.2	48.6
Dadra & Nagar Haveli	7.0	7.0	7.0	7.0	0.0	7.0	5.9	6.9	6.0	6.2	0.0	6.2	53.7	52.9	53.6	59.6	0.0	58.6
Daman & Diu	7.0	7.0	7.0	7.0	5.0	7.0	6.1	6.8	6.2	5.9	5.0	6.0	48.7	38.6	47.5	59.1	40.0	57.0
Lakshadweep	7.0	0.0	7.0	7.0	5.8	6.6	6.1	0.0	5.6	5.8	5.8	5.8	46.3	0.0	43.3	45.3	40.4	43.3
Puduchery	7.0	7.0	7.0	7.0	4.0	6.6	5.9	5.9	5.7	5.6	4.0	5.4	48.0	45.1	46.3	45.5	32.1	43.8
All India	6.9	6.8	6.9	7.0	5.4	6.8	6.5	6.5	6.4	6.1	5.4	6.1	53.3	47.8	51.6	50.7	43.7	50.2
estd. (00) workers in CWS	3,27,753	52,974	3,89,550	5,09,097	1,29,691	10,28,338	3,27,753	52,974	3,89,550	5,09,097	1,29,691	10,28,338	3,27,753	52,974	3,89,550	5,09,097	1,29,691	10,28,338
sample workers in CWS	19,461	3,042	22,964	27,580	6,486	57,030	19,461	3,042	22,964	27,580	6,486	57,030	19,461	3,042	22,964	27,580	6,486	57,030

Estimated number of workers given in this Table is designe based estimates and may be used as control totals for combining and arriving at rates and ratios.These figures are not intended for providing the number of workers.

Table (45): Average no. of days worked in a week (0.0) for workers in CWS and average number of hours (0.0) actually worked per week considering all the economic activities performed during the week for workers in CWS for each State/ UT

Oct-Dec 2018 **rural+urban** **male**

State \ UT	average no. of days worked in a week (0.0) for person with broad status in employment in CWS						average no. of days actually worked in a week (0.0) for person with broad status in employment in CWS						average number of hours (0.0) actually worked per week considering all the economic activities performed during the week for person with broad					
	own account worker, employer	helper in household enterprise	self-employed	regular wage/ salary	casual labour	all	own account worker, employer	helper in household enterprise	self-employed	regular wage/ salary	casual labour	all	own account worker, employer	helper in household enterprise	self-employed	regular wage/ salary	casual labour	all
(1)	(2)	(3)	(4)	(5)	(6)	(7)	(8)	(9)	(10)	(11)	(12)	(13)	(14)	(15)	(16)	(17)	(18)	(19)
Andhra Pradesh	7.0	7.0	7.0	7.0	5.1	6.4	6.5	6.5	6.3	6.0	5.1	5.9	53.6	48.6	51.3	50.9	43.6	48.8
Arunachal Pradesh	7.0	7.0	7.0	7.0	7.0	7.0	7.0	7.0	7.0	6.5	7.0	6.9	46.0	22.1	43.3	50.9	49.0	45.9
Assam	7.0	7.0	7.0	7.0	6.5	6.9	6.8	6.9	6.9	6.3	6.5	6.7	48.7	42.5	47.9	48.4	46.3	47.8
Bihar	6.9	7.0	6.9	6.9	6.7	6.8	6.9	7.0	6.9	6.8	6.7	6.8	49.1	47.0	48.9	55.8	53.5	51.2
Chhattisgarh	7.0	6.9	7.0	7.0	5.7	6.8	6.6	6.6	6.5	6.2	5.5	6.3	43.8	39.4	42.1	48.3	42.6	43.4
Delhi	7.0	7.0	7.0	7.0	5.9	7.0	6.5	6.4	6.5	6.1	5.9	6.2	61.4	57.0	61.0	54.5	53.9	56.9
Goa	6.9	6.7	6.9	7.0	5.5	6.9	6.9	6.7	6.8	6.8	5.5	6.7	51.4	42.3	50.3	54.7	41.8	52.2
Gujarat	7.0	7.0	7.0	7.0	6.4	6.9	6.8	6.8	6.7	6.5	6.4	6.6	51.9	53.6	51.9	59.5	51.6	54.3
Haryana	7.0	7.0	7.0	7.0	6.2	6.8	6.8	6.9	6.8	6.5	6.1	6.5	55.2	53.9	54.5	55.4	49.1	53.7
Himachal Pradesh	7.0	7.0	7.0	7.0	5.4	6.8	6.8	6.9	6.8	6.1	5.4	6.4	43.6	35.1	42.3	50.1	44.4	45.1
Jammu & Kashmir	6.8	6.5	6.8	7.0	5.3	6.6	6.5	6.2	6.3	6.3	5.2	6.1	46.2	35.7	43.8	49.4	44.1	45.7
Jharkhand	6.7	6.9	6.8	6.9	5.0	6.3	6.6	6.9	6.7	6.0	4.9	6.1	41.4	46.5	41.9	48.1	38.3	42.0
Karnataka	6.9	6.9	6.9	7.0	5.9	6.7	6.5	6.7	6.5	6.1	5.7	6.2	51.5	51.8	51.5	49.2	46.0	49.5
Kerala	6.9	6.8	6.9	7.0	3.9	6.0	6.1	6.1	5.8	5.7	3.9	5.2	45.1	45.0	43.1	47.7	30.4	40.3
Madhya Pradesh	7.0	6.8	6.9	7.0	5.1	6.5	6.7	6.4	6.5	6.2	5.0	6.1	53.1	46.4	51.0	50.1	41.4	48.3
Maharashtra	6.9	6.8	6.9	7.0	5.9	6.7	6.6	6.6	6.5	6.1	5.9	6.3	53.0	51.7	52.4	52.6	46.9	51.3
Manipur	6.8	7.0	6.8	6.8	6.7	6.8	6.8	7.0	6.8	6.8	6.7	6.8	53.2	57.6	54.1	53.7	54.2	54.0
Meghalaya	6.1	6.3	6.2	7.0	6.7	6.5	6.1	6.2	6.1	5.6	5.8	5.9	47.3	45.5	46.9	44.1	46.4	46.2
Mizoram	7.0	7.0	7.0	7.0	6.2	6.9	6.5	6.7	6.5	5.5	5.7	6.2	54.5	56.3	54.8	45.3	47.7	51.6
Nagaland	7.0	7.0	7.0	7.0	7.0	7.0	6.0	6.0	6.0	6.0	6.0	6.0	38.9	42.0	38.9	38.7	37.3	38.8
Odisha	6.9	6.7	6.9	7.0	5.3	6.5	6.7	6.6	6.6	6.2	5.3	6.2	47.1	44.8	46.2	49.2	40.5	45.2
Punjab	6.9	6.8	6.9	7.0	5.8	6.6	6.5	6.1	6.4	6.0	5.5	6.0	53.2	43.2	51.0	52.3	46.3	50.1
Rajasthan	7.0	7.0	7.0	7.0	6.2	6.9	6.9	7.0	6.9	6.6	6.2	6.7	55.4	49.4	54.2	55.8	51.9	54.2
Sikkim	7.0	7.0	7.0	7.0	6.7	7.0	6.9	7.0	6.9	5.6	6.7	6.5	50.0	40.4	49.0	38.2	54.5	45.7
Tamilnadu	6.9	7.0	6.9	7.0	4.6	6.3	6.5	6.5	6.3	5.8	4.6	5.7	51.6	45.6	50.1	50.1	37.2	46.6
Telangana	7.0	7.0	7.0	7.0	6.0	6.8	6.9	7.0	6.8	6.2	6.0	6.5	56.1	52.3	55.2	54.1	49.2	53.9
Tripura	6.9	7.0	6.9	7.0	5.2	6.7	6.7	5.8	6.5	6.2	5.2	6.2	54.4	39.6	52.4	49.5	42.1	50.1
Uttarakhand	6.9	7.0	6.9	7.0	5.6	6.8	6.5	6.8	6.5	6.0	5.6	6.3	50.7	43.7	49.4	50.4	49.6	49.7
Uttar Pradesh	7.0	7.0	7.0	7.0	5.2	6.7	6.7	6.6	6.5	6.3	5.2	6.3	51.1	45.0	48.8	52.9	42.6	48.4
West Bengal	6.8	6.6	6.8	6.9	5.1	6.3	6.3	5.8	6.0	5.7	5.0	5.6	46.8	38.3	44.1	47.8	38.5	43.2
Andaman & N. Island	7.0	7.0	7.0	7.0	6.2	6.9	6.8	6.6	6.7	5.8	6.2	6.1	57.6	62.2	57.4	47.8	51.8	51.6
Chandigarh	7.0	7.0	7.0	7.0	7.0	7.0	6.4	6.2	6.2	6.0	7.0	6.1	53.5	50.2	52.1	49.7	60.2	50.6
Dadra & Nagar Haveli	7.0	7.0	7.0	7.0	0.0	7.0	6.3	6.9	6.2	6.2	0.0	6.2	53.6	55.3	51.2	59.0	0.0	57.3
Daman & Diu	7.0	7.0	7.0	7.0	5.7	7.0	6.8	6.6	6.8	6.0	5.7	6.2	61.4	62.8	61.4	59.5	48.3	59.7
Lakshadweep	7.0	0.0	7.0	7.0	4.8	5.9	6.1	0.0	5.6	5.6	4.8	5.2	46.3	0.0	43.3	40.8	33.0	37.3
Puduchery	7.0	7.0	7.0	7.0	4.5	6.5	5.8	5.8	5.1	5.8	4.5	5.4	47.3	46.3	40.7	48.4	35.3	43.9
All India	6.9	6.9	6.9	7.0	5.5	6.6	6.6	6.6	6.6	6.2	5.5	6.2	50.8	47.0	49.5	52.1	44.1	48.9
estd. (00) workers in CWS	12,11,873	1,99,387	14,38,643	6,66,542	6,12,656	27,17,841	12,11,873	1,99,387	14,38,643	6,66,542	6,12,656	27,17,841	12,11,873	1,99,387	14,38,643	6,66,542	6,12,656	27,17,841
sample workers in CWS	24,476	3,328	28,293	24,009	9,125	61,427	24,476	3,328	28,293	24,009	9,125	61,427	24,476	3,328	28,293	24,009	9,125	61,427

Estimated number of workers given in this Table is design based estimates and may be used as control totals for combining and arriving at rates and ratios.These figures are not intended for providing the number of workers.

Table (45): Average no. of days worked in a week (0.0) for workers in CWS and average number of hours (0.0) actually worked per week considering all the economic activities performed during the week for workers in CWS for each State/ UT

Oct-Dec 2018 **rural+urban** **female**

State \ UT	average no. of days worked in a week (0.0) for person with broad status in employment in CWS						average no. of days actually worked in a week (0.0) for person with broad status in employment in CWS						average number of hours (0.0) actually worked per week considering all the economic activities performed during the week for person with broad					
	own account worker, employer	helper in household enterprise	self-employed	regular wage/ salary	casual labour	all	own account worker, employer	helper in household enterprise	self-employed	regular wage/ salary	casual labour	all	own account worker, employer	helper in household enterprise	self-employed	regular wage/ salary	casual labour	all
(1)	(2)	(3)	(4)	(5)	(6)	(7)	(8)	(9)	(10)	(11)	(12)	(13)	(14)	(15)	(16)	(17)	(18)	(19)
Andhra Pradesh	6.8	6.9	6.9	7.0	5.0	6.2	6.5	6.6	6.4	6.1	5.0	5.8	41.4	42.7	41.2	46.9	40.7	42.1
Arunachal Pradesh	7.0	7.0	7.0	7.0	7.0	7.0	7.0	7.0	7.0	6.4	7.0	6.9	41.1	21.9	29.7	46.4	44.8	33.7
Assam	7.0	7.0	7.0	6.9	6.1	6.8	6.9	7.0	6.9	6.0	6.1	6.1	40.0	26.6	38.2	40.9	37.5	39.9
Bihar	7.0	7.0	7.0	6.8	6.0	6.6	7.0	7.0	7.0	6.7	6.0	6.5	40.1	30.0	35.6	48.7	41.6	40.9
Chhattisgarh	6.9	6.5	6.5	7.0	5.2	6.3	6.6	6.0	6.0	6.0	5.2	5.8	40.4	31.8	32.5	41.8	36.6	34.3
Delhi	7.0	7.0	7.0	7.0	7.0	7.0	6.1	5.7	6.0	6.3	7.0	6.3	53.5	51.1	53.3	48.2	48.8	49.0
Goa	6.9	6.4	6.7	7.0	6.8	6.8	6.7	6.4	6.3	7.0	6.8	6.6	41.7	33.2	36.8	50.0	53.4	43.8
Gujarat	7.0	7.0	7.0	7.0	5.8	6.8	6.8	6.7	6.6	6.3	5.8	6.4	38.0	41.0	38.6	47.8	44.2	41.8
Haryana	7.0	6.9	7.0	7.0	5.6	6.8	6.9	6.8	6.9	6.3	5.6	6.5	42.2	41.3	42.1	45.9	42.7	43.6
Himachal Pradesh	6.9	6.9	6.9	7.0	3.8	6.8	6.9	6.9	6.9	6.2	3.8	6.7	35.5	29.7	33.2	44.8	49.9	35.4
Jammu & Kashmir	6.2	5.9	6.0	7.0	7.0	6.2	6.0	5.8	5.8	5.8	6.9	5.8	27.5	14.4	18.8	37.8	51.8	22.3
Jharkhand	6.8	5.7	5.9	7.0	5.4	6.0	6.8	5.7	5.9	6.3	5.4	5.8	41.8	26.5	29.1	43.3	41.5	33.6
Karnataka	7.0	7.0	7.0	7.0	6.1	6.7	6.6	6.4	6.5	6.0	5.8	6.1	41.1	42.2	41.6	47.1	43.6	44.0
Kerala	5.7	5.5	5.7	7.0	3.0	5.7	5.3	5.3	5.2	5.4	3.0	4.8	27.3	25.7	26.1	41.1	30.5	34.1
Madhya Pradesh	7.0	6.7	6.8	7.0	4.9	6.2	6.6	6.3	6.3	5.8	4.7	5.7	41.6	40.2	39.9	40.3	38.2	39.4
Maharashtra	6.9	6.6	6.7	7.0	5.6	6.4	6.5	6.2	6.2	6.1	5.6	6.0	42.9	40.2	40.9	45.9	41.7	42.5
Manipur	6.6	6.7	6.6	6.7	6.9	6.6	6.6	6.7	6.6	6.5	6.9	6.6	46.3	49.5	46.7	49.5	53.3	47.7
Meghalaya	6.1	6.1	6.1	7.0	6.9	6.4	6.0	6.1	6.1	5.5	5.6	5.8	43.6	37.4	40.7	39.1	37.0	39.8
Mizoram	7.0	6.9	6.9	7.0	5.6	6.9	6.3	6.4	6.3	5.5	4.8	6.1	52.4	55.4	53.9	44.8	41.1	51.2
Nagaland	7.0	7.0	7.0	7.0	0.0	7.0	5.9	6.0	5.9	5.8	0.0	5.9	37.6	35.7	37.4	33.6	0.0	36.5
Odisha	6.8	5.7	6.0	7.0	4.8	5.9	6.6	5.7	5.9	6.1	4.7	5.6	40.5	36.4	37.3	43.1	36.6	38.2
Punjab	7.0	7.0	7.0	7.0	5.4	6.8	6.5	7.0	6.4	6.1	5.3	6.1	36.0	29.5	33.4	41.9	42.2	38.9
Rajasthan	7.0	6.9	6.9	7.0	5.3	6.8	6.9	6.8	6.9	6.3	5.3	6.7	45.9	40.2	41.9	43.9	48.0	42.5
Sikkim	7.0	7.0	7.0	7.0	3.3	6.9	7.0	7.0	7.0	5.6	3.3	6.5	38.8	35.3	36.7	32.7	49.4	36.0
Tamilnadu	6.8	6.8	6.8	7.0	3.6	5.9	6.6	6.4	6.1	5.6	3.6	5.2	38.2	37.7	35.9	45.0	31.0	37.3
Telangana	6.5	6.8	6.7	7.0	5.6	6.3	6.4	6.8	6.5	6.3	5.5	6.1	42.7	44.0	42.2	47.7	41.0	42.7
Tripura	7.0	7.0	7.0	7.0	5.0	6.5	6.8	5.3	5.5	5.9	5.0	5.5	36.1	21.4	26.0	38.8	38.1	34.3
Uttarakhand	7.0	7.0	7.0	7.0	5.5	7.0	6.6	6.2	6.4	6.1	5.5	6.3	31.0	30.8	30.5	40.2	38.2	32.8
Uttar Pradesh	7.0	6.7	6.8	7.0	4.9	6.7	6.9	6.5	6.4	6.1	4.9	6.2	40.9	37.3	37.1	46.0	36.2	38.6
West Bengal	6.8	5.9	6.6	6.9	4.9	6.4	6.4	5.5	6.1	5.9	4.5	5.8	34.1	24.9	31.3	36.7	32.2	33.0
Andaman & N. Island	7.0	7.0	7.0	7.0	5.0	6.7	6.9	7.0	6.9	5.7	5.0	6.0	35.6	45.7	41.6	40.9	40.3	41.0
Chandigarh	7.0	7.0	7.0	7.0	0.0	7.0	6.4	6.0	6.4	6.0	0.0	6.1	36.5	48.0	38.7	45.5	0.0	44.7
Dadra & Nagar Haveli	7.0	7.0	7.0	7.0	0.0	7.0	6.2	7.0	6.8	6.0	0.0	6.1	56.9	34.9	41.3	45.4	0.0	45.0
Daman & Diu	7.0	7.0	7.0	7.0	0.0	7.0	4.3	7.0	5.1	6.3	0.0	5.9	20.4	35.4	24.7	59.4	0.0	47.3
Lakshadweep	0.0	0.0	0.0	7.0	0.0	7.0	0.0	0.0	0.0	6.0	0.0	6.0	0.0	0.0	0.0	47.3	0.0	47.3
Puduchery	7.0	7.0	7.0	7.0	5.5	6.7	5.3	6.1	5.3	5.5	5.5	5.5	33.3	44.7	34.3	43.3	34.9	39.5
All India	6.8	6.6	6.7	7.0	5.0	6.4	6.6	6.3	6.3	6.0	5.0	5.9	39.1	36.9	37.1	44.1	38.7	39.3
estd. (00) workers in CWS	1,70,063	2,13,685	3,93,147	1,94,048	1,79,203	7,66,397	1,70,063	2,13,685	3,93,147	1,94,048	1,79,203	7,66,397	1,70,063	2,13,685	3,93,147	1,94,048	1,79,203	7,66,397
sample workers in CWS	3,955	2,839	6,955	7,226	1,865	16,046	3,955	2,839	6,955	7,226	1,865	16,046	3,955	2,839	6,955	7,226	1,865	16,046

Estimated number of workers given in this Table is design based estimates and may be used as control totals for combining and arriving at rates and ratios.These figures are not intended for providing the number of workers.

Table (45): Average no. of days worked in a week (0.0) for workers in CWS and average number of hours (0.0) actually worked per week considering all the economic activities performed during the week for workers in CWS for each State/ UT

Oct-Dec 2018 **rural+urban** **person**

State \ UT	average no. of days worked in a week (0.0) for person with broad status in employment in CWS						average no. of days actually worked in a week (0.0) for person with broad status in employment in CWS						average number of hours (0.0) actually worked per week considering all the economic activities performed during the week for person with broad					
	own account worker, employer	helper in household enterprise	self-employed	regular wage/ salary	casual labour	all	own account worker, employer	helper in household enterprise	self-employed	regular wage/ salary	casual labour	all	own account worker, employer	helper in household enterprise	self-employed	regular wage/ salary	casual labour	all
(1)	(2)	(3)	(4)	(5)	(6)	(7)	(8)	(9)	(10)	(11)	(12)	(13)	(14)	(15)	(16)	(17)	(18)	(19)
Andhra Pradesh	6.9	6.9	6.9	7.0	5.1	6.3	6.5	6.6	6.3	6.0	5.0	5.8	50.9	43.9	47.7	49.7	42.5	46.5
Arunachal Pradesh	7.0	7.0	7.0	7.0	7.0	7.0	7.0	7.0	7.0	6.5	7.0	6.9	45.6	22.0	41.0	50.5	48.5	44.1
Assam	7.0	7.0	7.0	7.0	6.4	6.9	6.8	6.9	6.9	6.2	6.4	6.6	48.6	42.2	47.7	46.5	45.2	47.1
Bihar	6.9	7.0	6.9	6.9	6.7	6.8	6.9	7.0	6.9	6.8	6.7	6.8	48.9	43.3	48.4	55.0	52.9	50.7
Chhattisgarh	7.0	6.6	6.8	7.0	5.5	6.6	6.6	6.2	6.3	6.1	5.4	6.1	43.5	34.3	38.8	47.0	40.1	40.3
Delhi	7.0	7.0	7.0	7.0	6.0	7.0	6.5	6.3	6.5	6.1	5.9	6.2	60.8	56.5	60.3	53.1	53.6	55.6
Goa	6.9	6.5	6.8	7.0	6.0	6.8	6.8	6.5	6.6	6.9	6.0	6.7	48.6	35.9	45.1	53.5	46.2	49.5
Gujarat	7.0	7.0	7.0	7.0	6.3	6.9	6.8	6.8	6.7	6.5	6.3	6.6	50.3	49.7	49.7	58.0	50.3	52.4
Haryana	7.0	7.0	7.0	7.0	6.1	6.8	6.9	6.9	6.8	6.5	6.0	6.5	52.9	51.5	52.3	53.9	48.3	52.1
Himachal Pradesh	7.0	6.9	7.0	7.0	5.1	6.8	6.9	6.9	6.9	6.1	5.1	6.5	39.9	30.9	37.4	48.7	45.4	40.8
Jammu & Kashmir	6.7	6.0	6.5	7.0	5.3	6.5	6.4	5.8	6.1	6.2	5.2	6.0	42.9	18.8	34.8	47.5	44.2	39.4
Jharkhand	6.7	6.1	6.6	6.9	5.0	6.3	6.6	6.1	6.5	6.1	5.0	6.1	41.4	33.3	39.2	47.2	38.8	40.3
Karnataka	6.9	7.0	6.9	7.0	6.0	6.7	6.5	6.6	6.5	6.0	5.7	6.2	50.3	47.3	49.7	48.7	45.3	48.3
Kerala	6.7	5.7	6.6	7.0	3.7	5.9	5.9	5.4	5.7	5.5	3.7	5.0	41.9	28.7	39.2	45.0	30.4	38.5
Madhya Pradesh	7.0	6.7	6.9	7.0	5.0	6.4	6.7	6.4	6.5	6.1	5.0	6.0	52.2	43.7	48.7	48.2	40.6	46.4
Maharashtra	6.9	6.7	6.8	7.0	5.8	6.6	6.6	6.4	6.5	6.1	5.8	6.2	51.9	45.7	49.7	51.0	44.9	48.9
Manipur	6.7	6.9	6.8	6.8	6.7	6.8	6.7	6.9	6.8	6.7	6.7	6.7	51.0	55.9	51.9	52.9	54.1	52.4
Meghalaya	6.1	6.1	6.1	7.0	6.8	6.5	6.1	6.1	6.1	5.6	5.8	5.9	46.1	40.5	44.2	42.0	44.6	43.8
Mizoram	7.0	6.9	7.0	7.0	6.2	6.9	6.4	6.5	6.5	5.5	5.7	6.1	54.1	55.8	54.5	45.1	47.5	51.5
Nagaland	7.0	7.0	7.0	7.0	7.0	7.0	6.0	6.0	6.0	6.0	6.0	6.0	38.5	37.1	38.5	37.9	37.3	38.3
Odisha	6.9	6.2	6.7	7.0	5.2	6.4	6.7	6.1	6.4	6.1	5.2	6.1	46.7	40.0	44.5	47.8	39.7	43.8
Punjab	6.9	6.9	6.9	7.0	5.8	6.7	6.5	6.3	6.4	6.0	5.4	6.0	50.8	40.3	48.3	49.8	45.9	48.2
Rajasthan	7.0	6.9	7.0	7.0	6.1	6.9	6.9	6.9	6.9	6.5	6.1	6.7	54.1	43.3	50.3	53.7	51.4	51.1
Sikkim	7.0	7.0	7.0	7.0	5.4	7.0	7.0	7.0	7.0	5.6	5.4	6.5	47.5	36.4	44.1	36.4	52.5	42.1
Tamilnadu	6.9	6.8	6.9	7.0	4.3	6.2	6.5	6.4	6.3	5.8	4.3	5.5	48.2	39.4	45.0	48.6	35.0	43.5
Telangana	6.9	6.9	6.9	7.0	5.8	6.7	6.8	6.9	6.7	6.2	5.8	6.4	54.5	45.7	51.7	52.8	44.9	50.4
Tripura	6.9	7.0	7.0	7.0	5.1	6.6	6.7	5.6	6.5	6.1	5.1	6.2	53.8	32.1	50.5	47.1	41.4	48.1
Uttarakhand	6.9	7.0	6.9	7.0	5.6	6.8	6.6	6.5	6.5	6.0	5.6	6.3	46.7	36.1	44.2	48.5	49.4	45.9
Uttar Pradesh	7.0	6.9	7.0	7.0	5.2	6.7	6.7	6.6	6.5	6.2	5.2	6.3	50.2	42.3	47.1	51.9	42.2	47.1
West Bengal	6.8	6.2	6.8	6.9	5.0	6.3	6.3	5.6	6.0	5.8	4.9	5.7	44.1	32.1	41.0	44.9	37.8	41.0
Andaman & N. Island	7.0	7.0	7.0	7.0	5.9	6.9	6.8	6.9	6.7	5.8	5.9	6.1	55.4	50.7	53.9	46.4	48.4	49.3
Chandigarh	7.0	7.0	7.0	7.0	7.0	7.0	6.4	6.1	6.2	6.0	7.0	6.1	52.3	49.9	51.0	48.6	60.2	49.4
Dadra & Nagar Haveli	7.0	7.0	7.0	7.0	0.0	7.0	6.3	7.0	6.2	6.2	0.0	6.2	53.7	45.8	50.2	55.8	0.0	54.7
Daman & Diu	7.0	7.0	7.0	7.0	5.7	7.0	6.4	6.8	6.4	6.0	5.7	6.1	53.8	46.0	53.0	59.5	48.3	58.1
Lakshadweep	7.0	0.0	7.0	7.0	4.8	6.1	6.1	0.0	5.6	5.8	4.8	5.4	46.3	0.0	43.3	43.4	33.0	39.3
Puduchery	7.0	7.0	7.0	7.0	4.8	6.6	5.6	5.9	5.2	5.7	4.8	5.4	43.1	45.7	38.9	46.9	35.2	42.6
All India	6.9	6.7	6.9	7.0	5.4	6.6	6.6	6.5	6.5	6.1	5.4	6.1	49.4	41.8	46.9	50.3	42.9	46.8
estd. (00) workers in CWS	13,81,936	4,13,071	18,31,790	8,60,590	7,91,858	34,84,238	13,81,936	4,13,071	18,31,790	8,60,590	7,91,858	34,84,238	13,81,936	4,13,071	18,31,790	8,60,590	7,91,858	34,84,238
sample workers in CWS	28,431	6,167	35,248	31,235	10,990	77,473	28,431	6,167	35,248	31,235	10,990	77,473	28,431	6,167	35,248	31,235	10,990	77,473

Estimated number of workers given in this Table is design based estimates and may be used as control totals for combining and arriving at rates and ratios.These figures are not intended for providing the number of workers.

Table (45): Average no. of days worked in a week (0.0) for workers in CWS and average number of hours (0.0) actually worked per week considering all the economic activities performed during the week for workers in CWS for each State/ UT

Jan-Mar 2019 **rural** **male**

State \ UT	average no. of days worked in a week (0.0) for person with broad status in employment in CWS						average no. of days actually worked in a week (0.0) for person with broad status in employment in CWS						average number of hours (0.0) actually worked per week considering all the economic activities performed during the week for person with broad					
	own account worker, employer	helper in household enterprise	self-employed	regular wage/ salary	casual labour	all	own account worker, employer	helper in household enterprise	self-employed	regular wage/ salary	casual labour	all	own account worker, employer	helper in household enterprise	self-employed	regular wage/ salary	casual labour	all
(1)	(2)	(3)	(4)	(5)	(6)	(7)	(8)	(9)	(10)	(11)	(12)	(13)	(14)	(15)	(16)	(17)	(18)	(19)
Andhra Pradesh	7.0	7.0	7.0	7.0	5.3	6.4	6.5	6.8	6.2	6.0	5.3	5.9	51.8	54.8	49.7	54.1	43.6	48.4
Arunachal Pradesh	7.0	7.0	7.0	7.0	7.0	7.0	7.0	7.0	7.0	6.8	7.0	6.9	44.5	23.2	40.8	53.7	53.3	44.1
Assam	7.0	7.0	7.0	7.0	6.6	6.9	6.9	6.8	6.8	6.5	6.5	6.7	49.2	39.2	47.9	49.8	51.4	49.1
Bihar	6.9	6.9	6.9	6.9	6.8	6.9	6.9	6.9	6.9	6.7	6.8	6.8	50.2	43.6	49.6	53.7	54.2	51.5
Chhattisgarh	7.0	7.0	7.0	7.0	4.3	6.3	6.4	6.1	6.2	6.1	4.3	5.7	37.3	32.6	36.0	46.7	45.9	39.8
Delhi	7.0	0.0	7.0	7.0	0.0	7.0	7.0	0.0	7.0	6.7	0.0	6.9	42.8	0.0	42.8	60.6	0.0	48.5
Goa	6.6	7.0	6.7	7.0	4.3	6.7	6.3	7.0	6.3	5.9	4.3	6.0	46.4	56.0	47.6	46.9	33.8	46.6
Gujarat	7.0	7.0	7.0	7.0	6.3	6.8	6.7	6.9	6.7	6.6	6.3	6.6	49.4	49.7	49.1	54.8	47.8	50.0
Haryana	7.0	7.0	7.0	7.0	6.3	6.8	6.9	7.0	6.9	6.4	6.2	6.5	51.7	44.2	51.0	51.6	50.4	51.1
Himachal Pradesh	7.0	7.0	7.0	7.0	6.2	6.8	6.8	6.8	6.5	5.9	6.2	6.3	44.2	34.4	40.7	45.9	48.7	43.5
Jammu & Kashmir	6.7	5.8	6.7	7.0	4.9	6.4	6.4	5.7	5.8	5.7	4.9	5.6	48.0	37.8	43.6	43.1	39.0	42.5
Jharkhand	6.7	7.0	6.7	6.9	5.9	6.4	6.4	7.0	6.4	6.1	5.9	6.2	40.8	43.5	41.0	49.8	48.8	45.5
Karnataka	6.9	6.8	6.9	7.0	5.8	6.6	6.5	6.4	6.5	6.3	5.7	6.3	51.6	49.2	51.1	52.2	47.0	50.0
Kerala	7.0	5.3	6.9	7.0	3.9	5.9	6.3	5.3	6.2	5.6	3.9	5.3	46.0	31.1	44.4	47.6	31.3	40.5
Madhya Pradesh	7.0	7.0	7.0	7.0	5.1	6.3	6.7	6.7	6.6	6.0	5.1	6.0	53.2	50.8	52.2	50.1	41.7	48.3
Maharashtra	6.8	6.9	6.8	7.0	5.9	6.6	6.5	6.6	6.4	6.4	5.8	6.3	49.4	49.6	49.0	53.6	45.5	48.8
Manipur	6.7	7.0	6.7	6.9	6.8	6.8	6.7	7.0	6.6	6.9	6.8	6.7	50.3	58.5	49.5	55.5	49.1	51.6
Meghalaya	6.2	6.3	6.2	7.0	6.7	6.5	6.1	6.2	6.1	5.5	6.0	6.0	45.4	38.9	44.8	46.3	48.2	46.0
Mizoram	7.0	7.0	7.0	7.0	7.0	7.0	6.5	6.6	6.5	5.5	6.8	6.4	54.0	53.6	54.0	43.4	54.1	52.8
Nagaland	7.0	7.0	7.0	7.0	7.0	7.0	6.0	6.0	6.0	6.0	6.0	6.0	40.7	38.5	40.7	38.3	48.0	39.8
Odisha	6.7	6.9	6.8	7.0	5.2	6.2	6.3	6.8	6.3	6.5	5.2	5.9	45.4	45.4	45.0	54.0	39.7	44.2
Punjab	7.0	7.0	7.0	7.0	5.6	6.6	6.6	6.6	6.3	6.3	5.5	6.1	53.7	44.0	49.8	56.7	47.5	51.0
Rajasthan	6.9	6.9	6.9	6.9	6.0	6.7	6.8	6.9	6.8	6.4	6.0	6.6	53.1	48.7	51.8	56.6	52.9	52.7
Sikkim	7.0	7.0	7.0	7.0	7.0	7.0	7.0	7.0	7.0	6.0	7.0	6.7	50.3	35.2	49.0	39.7	52.5	46.6
Tamilnadu	7.0	7.0	7.0	7.0	4.5	6.3	6.6	6.5	6.1	5.9	4.5	5.6	52.2	40.8	47.7	50.8	36.6	45.5
Telangana	7.0	7.0	7.0	7.0	5.9	6.7	6.8	6.9	6.8	6.5	5.9	6.5	52.7	48.1	52.5	54.4	47.7	51.3
Tripura	6.9	7.0	6.9	7.0	5.3	6.7	6.8	6.5	6.8	6.1	5.2	6.4	49.7	37.2	49.1	45.1	39.9	46.9
Uttarakhand	7.0	7.0	7.0	7.0	5.7	6.8	6.5	6.7	6.5	6.4	5.7	6.3	48.0	49.2	48.1	50.6	49.0	49.1
Uttar Pradesh	7.0	7.0	7.0	7.0	5.3	6.6	6.7	6.7	6.6	6.2	5.2	6.3	48.8	41.9	47.2	51.1	42.8	46.5
West Bengal	6.9	6.9	6.9	6.9	5.4	6.3	6.4	6.5	6.2	6.2	5.2	5.8	45.9	43.6	43.7	50.8	40.5	43.5
Andaman & N. Island	7.0	7.0	7.0	7.0	5.8	6.8	6.6	5.5	6.5	6.4	5.8	6.4	59.6	40.1	59.3	54.5	46.2	55.4
Chandigarh	7.0	0.0	7.0	7.0	0.0	7.0	6.7	0.0	6.7	6.3	0.0	6.4	47.8	0.0	47.8	57.9	0.0	54.6
Dadra & Nagar Haveli	7.0	0.0	7.0	7.0	5.0	6.5	7.0	0.0	7.0	6.1	5.0	6.0	39.9	0.0	39.9	50.2	40.3	46.1
Daman & Diu	7.0	0.0	7.0	7.0	4.0	6.9	5.9	0.0	5.9	5.6	4.0	5.7	45.7	0.0	45.7	49.2	32.0	47.7
Lakshadweep	0.0	0.0	0.0	7.0	5.1	5.7	0.0	0.0	0.0	5.7	5.1	5.3	0.0	0.0	0.0	34.6	40.3	38.3
Puduchery	7.0	0.0	7.0	7.0	4.2	6.3	6.3	0.0	6.3	5.2	4.2	5.1	41.3	0.0	41.3	42.0	35.3	40.2
All India	6.9	6.9	6.9	7.0	5.6	6.6	6.6	6.7	6.6	6.3	5.6	6.2	49.3	45.6	48.0	51.9	45.1	47.8
estd. (00) workers in CWS	8,91,867	1,51,935	10,63,851	2,77,722	5,33,712	18,75,286	8,91,867	1,51,935	10,63,851	2,77,722	5,33,712	18,75,286	8,91,867	1,51,935	10,63,851	2,77,722	5,33,712	18,75,286
sample workers in CWS	7,375	1,178	8,728	2,799	3,624	15,151	7,375	1,178	8,728	2,799	3,624	15,151	7,375	1,178	8,728	2,799	3,624	15,151

Estimated number of workers given in this Table is designe based estimates and may be used as control totals for combining and arriving at rates and ratios.These figures are not intended for providing the number of workers.

Table (45): Average no. of days worked in a week (0.0) for workers in CWS and average number of hours (0.0) actually worked per week considering all the economic activities performed during the week for workers in CWS for each State/ UT

Jan-Mar 2019 **rural** **female**

State \ UT	average no. of days worked in a week (0.0) for person with broad status in employment in CWS						average no. of days actually worked in a week (0.0) for person with broad status in employment in CWS						average number of hours (0.0) actually worked per week considering all the economic activities performed during the week for person with broad					
	own account worker, employer	helper in household enterprise	self-employed	regular wage/ salary	casual labour	all	own account worker, employer	helper in household enterprise	self-employed	regular wage/ salary	casual labour	all	own account worker, employer	helper in household enterprise	self-employed	regular wage/ salary	casual labour	all
(1)	(2)	(3)	(4)	(5)	(6)	(7)	(8)	(9)	(10)	(11)	(12)	(13)	(14)	(15)	(16)	(17)	(18)	(19)
Andhra Pradesh	7.0	6.9	6.9	7.0	5.1	5.9	6.4	6.3	6.3	6.3	5.0	5.6	48.5	43.5	45.2	46.7	39.6	42.1
Arunachal Pradesh	7.0	7.0	7.0	7.0	0.0	7.0	7.0	7.0	7.0	6.5	0.0	6.9	29.9	26.0	26.9	42.1	0.0	28.8
Assam	7.0	6.7	6.9	6.9	6.9	6.9	6.9	6.7	6.8	6.1	6.9	6.4	46.8	30.8	42.0	45.6	45.8	44.8
Bihar	6.7	7.0	6.7	7.0	6.4	6.7	6.7	7.0	6.7	6.6	6.4	6.6	34.0	48.5	34.7	50.4	46.5	42.3
Chhattisgarh	5.6	6.7	6.7	7.0	2.9	5.4	4.9	6.1	5.5	5.9	2.9	4.6	26.9	32.8	29.3	40.0	40.4	33.6
Delhi	7.0	0.0	7.0	0.0	0.0	7.0	7.0	0.0	7.0	0.0	0.0	7.0	84.0	0.0	84.0	0.0	0.0	84.0
Goa	7.0	7.0	7.0	7.0	0.0	7.0	7.0	7.0	6.2	6.1	0.0	6.2	54.0	14.0	33.7	48.5	0.0	39.5
Gujarat	7.0	6.9	6.9	7.0	6.4	6.8	6.9	6.5	6.5	6.7	6.4	6.5	34.8	33.0	32.8	51.2	50.2	39.2
Haryana	7.0	7.0	7.0	7.0	4.9	6.6	7.0	7.0	7.0	6.5	4.9	6.5	41.2	33.8	41.1	47.1	39.1	42.0
Himachal Pradesh	7.0	7.0	7.0	7.0	1.3	6.7	7.0	6.9	6.8	5.9	1.3	6.4	39.4	30.1	34.5	40.3	48.2	35.7
Jammu & Kashmir	6.6	6.5	6.6	7.0	0.0	6.6	6.4	6.4	6.4	5.5	0.0	6.3	34.3	17.1	20.3	37.4	0.0	22.2
Jharkhand	6.8	6.4	6.6	7.0	5.1	6.1	6.8	6.4	6.5	6.2	5.1	6.0	35.5	30.4	32.1	45.2	35.2	34.4
Karnataka	6.8	6.7	6.7	7.0	6.0	6.5	6.7	6.4	6.5	6.1	5.8	6.2	43.7	39.8	41.1	47.4	44.1	42.9
Kerala	5.8	6.5	6.0	7.0	1.7	5.2	5.4	6.1	5.5	5.5	1.7	4.5	23.3	40.3	27.1	40.8	27.4	32.9
Madhya Pradesh	7.0	6.9	7.0	7.0	4.3	6.0	6.6	6.4	6.4	6.1	4.3	5.6	38.2	40.9	39.8	44.7	35.1	38.4
Maharashtra	7.0	6.9	6.9	7.0	5.7	6.5	6.8	6.2	6.1	6.2	5.6	5.9	47.0	39.6	39.4	44.1	40.4	40.4
Manipur	6.4	6.7	6.5	6.7	7.0	6.6	6.4	6.7	6.5	6.7	7.0	6.6	40.0	49.1	41.7	49.7	51.2	45.5
Meghalaya	6.3	6.1	6.2	7.0	4.2	5.9	6.0	6.1	6.1	5.5	3.0	5.3	44.5	34.1	39.5	38.2	39.3	39.3
Mizoram	7.0	7.0	7.0	7.0	0.0	7.0	6.5	6.7	6.6	5.5	0.0	6.5	54.4	53.9	54.1	44.3	0.0	53.0
Nagaland	7.0	7.0	7.0	7.0	0.0	7.0	6.0	6.0	6.0	5.5	0.0	5.8	40.3	36.3	39.4	25.9	0.0	34.5
Odisha	6.8	6.5	6.7	7.0	4.8	6.0	6.7	6.3	6.2	6.4	4.7	5.7	37.4	33.6	33.5	47.2	36.6	36.7
Punjab	7.0	6.7	6.9	7.0	6.3	6.9	6.6	6.2	6.3	6.1	6.3	6.2	35.5	29.7	32.6	42.3	36.2	36.5
Rajasthan	6.9	6.9	6.9	7.0	4.6	6.5	6.9	6.8	6.8	6.8	4.6	6.5	45.0	39.3	41.2	43.1	51.7	42.9
Sikkim	7.0	7.0	7.0	7.0	7.0	7.0	7.0	7.0	7.0	5.6	7.0	6.7	37.9	34.1	35.8	33.7	49.0	35.8
Tamilnadu	6.9	7.0	6.9	6.9	3.1	5.3	6.8	6.7	6.6	5.4	3.1	5.0	40.0	37.9	38.2	42.1	29.1	34.8
Telangana	7.0	6.6	6.8	7.0	5.7	6.2	6.5	6.6	6.6	6.4	5.6	6.0	46.5	43.5	44.6	46.5	42.5	43.8
Tripura	7.0	7.0	7.0	7.0	4.2	6.9	6.7	6.1	6.4	5.8	4.2	6.0	32.9	28.6	31.2	34.6	31.8	33.0
Uttarakhand	7.0	7.0	7.0	7.0	5.1	6.8	6.8	6.7	6.7	5.8	5.1	6.3	30.9	32.4	31.5	34.5	42.7	33.5
Uttar Pradesh	6.9	6.7	6.8	7.0	6.1	6.8	6.6	6.6	6.6	6.1	6.1	6.5	34.8	36.0	35.3	41.5	46.4	36.3
West Bengal	6.8	5.9	6.5	6.9	4.7	6.2	6.5	5.5	6.2	6.1	4.3	5.8	28.8	31.2	29.4	41.8	37.5	33.9
Andaman & N. Island	7.0	7.0	7.0	7.0	5.9	6.6	7.0	7.0	7.0	5.6	5.9	5.9	84.0	42.1	46.2	35.6	47.3	41.1
Chandigarh	0.0	0.0	0.0	0.0	0.0	0.0	0.0	0.0	0.0	0.0	0.0	0.0	0.0	0.0	0.0	0.0	0.0	0.0
Dadra & Nagar Haveli	0.0	7.0	7.0	7.0	5.0	6.7	0.0	7.0	7.0	6.5	5.0	6.4	0.0	31.3	31.3	49.7	40.0	43.7
Daman & Diu	7.0	7.0	7.0	7.0	0.0	7.0	7.0	7.0	7.0	5.0	0.0	6.2	51.0	43.0	49.7	33.3	0.0	43.0
Lakshadweep	0.0	0.0	0.0	7.0	0.0	7.0	0.0	0.0	0.0	5.7	0.0	5.7	0.0	0.0	0.0	44.5	0.0	44.5
Puduchery	7.0	0.0	7.0	7.0	4.1	5.5	5.4	0.0	5.4	5.8	4.1	4.9	41.1	0.0	41.1	46.3	26.8	35.7
All India	6.9	6.8	6.8	7.0	4.9	6.2	6.7	6.5	6.5	6.1	4.8	5.9	38.1	37.0	36.9	44.1	39.2	38.6
estd. (00) workers in CWS	1,37,781	1,70,240	3,14,870	73,901	1,67,745	5,56,516	1,37,781	1,70,240	3,14,870	73,901	1,67,745	5,56,516	1,37,781	1,70,240	3,14,870	73,901	1,67,745	5,56,516
sample workers in CWS	1,250	1,543	2,856	774	1,066	4,696	1,250	1,543	2,856	774	1,066	4,696	1,250	1,543	2,856	774	1,066	4,696

Estimated number of workers given in this Table is design based estimates and may be used as control totals for combining and arriving at rates and ratios.These figures are not intended for providing the number of workers.

Table (45): Average no. of days worked in a week (0.0) for workers in CWS and average number of hours (0.0) actually worked per week considering all the economic activities performed during the week for workers in CWS for each State/ UT

Jan-Mar 2019 **rural** **person**

State \ UT	average no. of days worked in a week (0.0) for person with broad status in employment in CWS						average no. of days actually worked in a week (0.0) for person with broad status in employment in CWS						average number of hours (0.0) actually worked per week considering all the economic activities performed during the week for person with broad					
	own account worker, employer	helper in household enterprise	self-employed	regular wage/ salary	casual labour	all	own account worker, employer	helper in household enterprise	self-employed	regular wage/ salary	casual labour	all	own account worker, employer	helper in household enterprise	self-employed	regular wage/ salary	casual labour	all
(1)	(2)	(3)	(4)	(5)	(6)	(7)	(8)	(9)	(10)	(11)	(12)	(13)	(14)	(15)	(16)	(17)	(18)	(19)
Andhra Pradesh	7.0	6.9	7.0	7.0	5.2	6.2	6.5	6.4	6.3	6.0	5.2	5.8	51.3	46.2	48.3	52.7	41.6	46.1
Arunachal Pradesh	7.0	7.0	7.0	7.0	7.0	7.0	7.0	7.0	7.0	6.8	7.0	6.9	43.6	24.6	38.2	52.7	53.3	41.7
Assam	7.0	7.0	7.0	7.0	6.6	6.9	6.9	6.8	6.8	6.4	6.6	6.6	49.1	37.9	47.6	48.5	50.7	48.5
Bihar	6.9	6.9	6.9	6.9	6.8	6.9	6.9	6.9	6.9	6.7	6.8	6.8	49.6	43.7	49.1	53.3	53.8	51.1
Chhattisgarh	6.9	6.8	6.9	7.0	3.8	6.1	6.3	6.1	6.0	6.1	3.8	5.4	36.9	32.8	34.1	45.8	43.9	38.1
Delhi	7.0	0.0	7.0	7.0	0.0	7.0	7.0	0.0	7.0	6.7	0.0	6.9	45.2	0.0	45.2	60.6	0.0	50.0
Goa	6.6	7.0	6.7	7.0	4.3	6.8	6.4	7.0	6.3	5.9	4.3	6.0	47.6	40.2	44.3	47.2	33.8	45.3
Gujarat	7.0	6.9	7.0	7.0	6.4	6.8	6.7	6.7	6.7	6.6	6.3	6.6	47.3	40.8	44.7	54.1	48.4	47.3
Haryana	7.0	7.0	7.0	7.0	6.1	6.8	6.9	7.0	6.9	6.4	6.0	6.5	49.3	43.7	48.9	51.1	49.0	49.5
Himachal Pradesh	7.0	7.0	7.0	7.0	5.7	6.8	6.9	6.9	6.6	5.9	5.6	6.4	42.4	31.4	37.8	44.4	48.7	40.5
Jammu & Kashmir	6.7	6.5	6.6	7.0	4.9	6.5	6.4	6.3	6.1	5.7	4.9	5.8	45.8	18.8	32.7	42.5	39.0	36.4
Jharkhand	6.7	6.7	6.7	6.9	5.8	6.3	6.4	6.7	6.5	6.1	5.8	6.1	40.3	35.6	39.1	49.0	46.9	43.5
Karnataka	6.9	6.8	6.9	7.0	5.9	6.6	6.6	6.4	6.5	6.3	5.7	6.2	50.8	44.5	48.9	51.1	46.2	48.3
Kerala	6.8	5.9	6.7	7.0	3.4	5.7	6.2	5.7	6.0	5.5	3.4	5.0	42.2	36.1	41.0	44.3	30.4	38.3
Madhya Pradesh	7.0	7.0	7.0	7.0	4.9	6.3	6.7	6.5	6.5	6.0	4.9	5.9	51.6	45.5	49.1	49.3	40.1	46.0
Maharashtra	6.8	6.9	6.8	7.0	5.8	6.6	6.5	6.4	6.4	6.4	5.7	6.2	49.2	43.5	46.4	50.9	43.4	46.1
Manipur	6.7	6.8	6.7	6.8	6.9	6.7	6.7	6.8	6.6	6.8	6.9	6.7	48.0	53.4	47.6	53.6	49.3	50.0
Meghalaya	6.2	6.2	6.2	7.0	5.8	6.2	6.1	6.2	6.1	5.5	4.9	5.7	45.1	35.0	42.5	42.9	44.9	43.2
Mizoram	7.0	7.0	7.0	7.0	7.0	7.0	6.5	6.6	6.5	5.5	6.8	6.4	54.1	53.8	54.0	43.6	54.1	52.8
Nagaland	7.0	7.0	7.0	7.0	7.0	7.0	6.0	6.0	6.0	5.9	6.0	6.0	40.6	36.6	40.4	35.8	48.0	38.8
Odisha	6.8	6.7	6.7	7.0	5.1	6.2	6.4	6.5	6.3	6.5	5.1	5.9	44.8	38.8	43.1	52.7	39.1	42.9
Punjab	7.0	6.9	7.0	7.0	5.7	6.7	6.6	6.4	6.3	6.3	5.5	6.1	50.8	38.7	46.4	53.4	46.8	48.5
Rajasthan	6.9	6.9	6.9	6.9	5.6	6.7	6.8	6.8	6.8	6.4	5.6	6.6	51.6	43.1	48.4	55.6	52.6	49.9
Sikkim	7.0	7.0	7.0	7.0	7.0	7.0	7.0	7.0	7.0	5.9	7.0	6.7	47.1	34.3	43.5	37.9	51.8	42.6
Tamilnadu	6.9	7.0	6.9	7.0	3.8	5.9	6.7	6.6	6.3	5.8	3.8	5.4	48.6	38.5	44.0	49.0	32.9	41.3
Telangana	7.0	6.7	6.9	7.0	5.8	6.5	6.8	6.7	6.7	6.5	5.7	6.3	51.8	44.4	50.1	51.7	45.0	48.4
Tripura	6.9	7.0	6.9	7.0	5.3	6.7	6.8	6.4	6.7	6.0	5.2	6.4	48.8	34.9	47.9	42.2	39.7	45.5
Uttarakhand	7.0	7.0	7.0	7.0	5.6	6.8	6.6	6.7	6.6	6.3	5.6	6.3	44.7	39.1	43.8	47.8	48.1	45.8
Uttar Pradesh	7.0	6.9	6.9	7.0	5.3	6.6	6.7	6.7	6.6	6.2	5.2	6.3	46.7	39.6	44.8	49.8	43.0	44.9
West Bengal	6.9	6.6	6.8	6.9	5.3	6.3	6.4	6.2	6.2	6.1	5.1	5.8	43.1	39.7	41.2	48.7	40.2	42.0
Andaman & N. Island	7.0	7.0	7.0	7.0	5.8	6.8	6.6	6.7	6.6	6.2	5.8	6.3	59.9	41.8	58.0	49.1	46.7	51.8
Chandigarh	7.0	0.0	7.0	7.0	0.0	7.0	6.7	0.0	6.7	6.3	0.0	6.4	47.8	0.0	47.8	57.9	0.0	54.6
Dadra & Nagar Haveli	7.0	7.0	7.0	7.0	5.0	6.6	7.0	7.0	7.0	6.1	5.0	6.0	39.9	31.3	38.6	50.1	40.2	45.8
Daman & Diu	7.0	7.0	7.0	7.0	4.0	6.9	6.3	7.0	6.3	5.6	4.0	5.8	47.4	43.0	47.1	46.9	32.0	46.7
Lakshadweep	0.0	0.0	0.0	7.0	5.1	5.8	0.0	0.0	0.0	5.7	5.1	5.3	0.0	0.0	0.0	36.1	40.3	38.7
Puduchery	7.0	0.0	7.0	7.0	4.2	6.0	6.0	0.0	6.0	5.4	4.2	5.0	41.2	0.0	41.2	43.3	30.4	38.4
All India	6.9	6.8	6.9	7.0	5.4	6.5	6.6	6.6	6.5	6.2	5.4	6.2	47.8	41.0	45.5	50.3	43.7	45.6
estd. (00) workers in CWS	10,29,648	3,22,175	13,78,721	3,51,624	7,01,457	24,31,802	10,29,648	3,22,175	13,78,721	3,51,624	7,01,457	24,31,802	10,29,648	3,22,175	13,78,721	3,51,624	7,01,457	24,31,802
sample workers in CWS	8,625	2,721	11,584	3,573	4,690	19,847	8,625	2,721	11,584	3,573	4,690	19,847	8,625	2,721	11,584	3,573	4,690	19,847

Estimated number of workers given in this Table is design based estimates and may be used as control totals for combining and arriving at rates and ratios.These figures are not intended for providing the number of workers.

Table (45): Average no. of days worked in a week (0.0) for workers in CWS and average number of hours (0.0) actually worked per week considering all the economic activities performed during the week for workers in CWS for each State/ UT

Jan-Mar 2019 **urban** **male**

State \ UT	average no. of days worked in a week (0.0) for person with broad status in employment in CWS						average no. of days actually worked in a week (0.0) for person with broad status in employment in CWS						average number of hours (0.0) actually worked per week considering all the economic activities performed during the week for person with broad					
	own account worker, employer	helper in household enterprise	self-employed	regular wage/ salary	casual labour	all	own account worker, employer	helper in household enterprise	self-employed	regular wage/ salary	casual labour	all	own account worker, employer	helper in household enterprise	self-employed	regular wage/ salary	casual labour	all
(1)	(2)	(3)	(4)	(5)	(6)	(7)	(8)	(9)	(10)	(11)	(12)	(13)	(14)	(15)	(16)	(17)	(18)	(19)
Andhra Pradesh	7.0	7.0	7.0	7.0	5.1	6.7	6.2	6.5	5.9	5.9	5.1	5.8	52.9	52.0	49.4	51.0	44.0	49.2
Arunachal Pradesh	7.0	7.0	7.0	7.0	7.0	7.0	7.0	7.0	7.0	6.7	7.0	6.8	52.6	30.7	51.9	53.2	52.0	52.6
Assam	7.0	7.0	7.0	7.0	6.6	6.9	6.8	6.6	6.8	6.4	6.5	6.6	52.6	45.2	51.8	50.5	50.8	51.2
Bihar	7.0	7.0	7.0	6.9	6.8	6.9	7.0	7.0	7.0	6.8	6.8	6.9	54.6	48.8	54.1	54.5	54.5	54.3
Chhattisgarh	7.0	7.0	7.0	7.0	5.8	6.8	6.5	6.5	6.4	6.1	5.7	6.1	50.7	44.6	48.7	50.1	46.4	49.0
Delhi	7.0	7.0	7.0	7.0	6.4	7.0	6.6	6.6	6.6	6.1	6.4	6.3	61.9	60.1	61.8	56.7	55.6	58.7
Goa	6.9	7.0	6.9	7.0	6.6	7.0	6.3	6.3	6.3	5.8	6.6	6.0	48.4	42.8	47.6	46.2	50.1	46.9
Gujarat	6.9	7.0	7.0	7.0	6.7	7.0	6.7	6.8	6.7	6.4	6.7	6.5	60.9	55.4	60.0	59.7	58.3	59.8
Haryana	7.0	7.0	7.0	7.0	6.0	6.9	6.7	6.7	6.6	6.4	5.8	6.4	56.8	53.5	55.8	52.8	47.5	53.4
Himachal Pradesh	6.9	7.0	7.0	7.0	5.7	6.9	6.7	6.9	6.5	6.0	5.7	6.1	55.1	65.8	54.7	51.5	47.5	52.4
Jammu & Kashmir	6.9	7.0	6.9	7.0	5.9	6.9	6.5	6.5	6.4	6.1	5.9	6.2	54.4	55.2	53.4	47.6	46.5	50.2
Jharkhand	6.9	6.9	6.9	7.0	5.8	6.7	6.6	6.8	6.6	6.4	5.8	6.4	53.2	50.5	52.6	51.6	46.6	51.2
Karnataka	6.9	6.8	6.9	7.0	6.1	6.8	6.5	6.5	6.5	6.1	5.8	6.2	54.6	52.8	54.4	49.5	48.3	51.1
Kerala	6.9	7.0	6.9	7.0	3.8	6.1	5.9	5.9	5.5	5.7	3.8	5.1	45.9	45.8	43.4	46.9	30.3	40.8
Madhya Pradesh	7.0	7.0	7.0	7.0	5.1	6.7	6.6	6.7	6.5	6.1	5.1	6.1	55.8	54.4	54.5	51.0	41.3	51.3
Maharashtra	7.0	7.0	7.0	7.0	6.2	6.9	6.6	6.7	6.6	6.1	6.2	6.3	57.7	56.7	57.3	53.4	51.9	54.6
Manipur	6.8	6.7	6.8	6.7	6.8	6.7	6.8	6.7	6.8	6.7	6.8	6.7	53.4	49.4	53.2	51.6	53.0	52.6
Meghalaya	6.1	6.0	6.1	7.0	6.9	6.7	6.0	6.0	6.0	5.8	6.0	5.9	51.6	44.3	50.8	46.9	49.6	48.7
Mizoram	7.0	7.0	7.0	7.0	6.8	7.0	6.3	6.1	6.3	5.9	6.3	6.1	52.8	52.0	52.7	48.5	50.6	50.4
Nagaland	7.0	7.0	7.0	7.0	7.0	7.0	6.0	6.0	6.0	5.9	5.9	5.9	44.6	41.6	44.6	41.4	37.2	42.3
Odisha	6.9	6.8	6.9	7.0	5.6	6.8	6.6	6.6	6.5	6.3	5.6	6.3	51.4	48.7	50.5	51.8	42.7	50.1
Punjab	7.0	7.0	7.0	7.0	5.1	6.8	6.5	6.4	6.4	6.1	5.0	6.1	56.5	55.6	55.6	53.6	43.5	53.4
Rajasthan	7.0	7.0	7.0	7.0	6.0	6.9	6.8	6.9	6.8	6.7	5.9	6.7	58.0	50.6	56.7	58.8	49.9	57.0
Sikkim	7.0	7.0	7.0	7.0	7.0	7.0	7.0	6.9	7.0	6.4	7.0	6.7	57.1	43.5	56.1	46.1	54.5	51.3
Tamilnadu	6.9	6.8	6.9	7.0	4.9	6.5	6.3	6.4	6.2	5.9	4.9	5.8	53.2	49.7	52.1	50.5	39.7	48.8
Telangana	7.0	6.9	7.0	7.0	6.0	6.9	6.7	6.4	6.7	6.2	6.0	6.3	58.2	48.8	57.3	53.8	51.6	54.6
Tripura	6.9	7.0	6.9	7.0	5.3	6.6	6.7	6.6	6.7	6.2	5.3	6.2	56.1	52.1	55.8	48.8	40.0	50.2
Uttarakhand	6.9	7.0	6.9	7.0	5.9	6.9	6.5	6.7	6.5	6.1	5.9	6.2	56.9	54.3	56.2	51.2	50.8	53.2
Uttar Pradesh	7.0	7.0	7.0	7.0	5.1	6.8	6.6	6.5	6.5	6.4	5.1	6.3	54.7	47.9	53.5	53.1	43.1	52.1
West Bengal	6.9	6.8	6.9	6.9	5.3	6.6	6.3	6.3	6.2	5.9	5.2	5.9	53.0	46.6	51.7	51.2	42.9	49.8
Andaman & N. Island	7.0	7.0	7.0	7.0	5.6	6.8	6.6	6.7	6.5	6.2	5.5	6.2	63.6	72.7	63.0	52.5	46.3	54.6
Chandigarh	7.0	7.0	7.0	7.0	6.9	7.0	6.4	6.3	6.3	5.9	6.9	6.1	54.6	55.0	54.2	50.9	63.0	52.2
Dadra & Nagar Haveli	7.0	7.0	7.0	7.0	7.0	7.0	6.6	5.7	6.6	6.3	7.0	6.3	63.6	23.8	62.8	66.2	56.0	65.8
Daman & Diu	7.0	0.0	7.0	7.0	0.0	7.0	6.9	0.0	6.9	6.1	0.0	6.2	61.7	0.0	61.7	61.5	0.0	61.5
Lakshadweep	7.0	0.0	7.0	7.0	4.2	5.7	5.8	0.0	5.8	5.9	4.2	5.1	40.0	0.0	40.0	42.9	30.7	36.3
Puduchery	7.0	7.0	7.0	7.0	4.7	6.7	5.9	6.4	5.6	5.8	4.7	5.6	50.3	55.7	47.8	47.8	38.7	46.5
All India	7.0	6.9	7.0	7.0	5.4	6.8	6.5	6.6	6.4	6.2	5.4	6.2	55.5	52.1	54.5	53.1	44.6	52.5
estd. (00) workers in CWS	2,86,024	32,649	3,23,659	3,99,705	1,10,258	8,33,622	2,86,024	32,649	3,23,659	3,99,705	1,10,258	8,33,622	2,86,024	32,649	3,23,659	3,99,705	1,10,258	8,33,622
sample workers in CWS	16,718	1,942	18,936	21,422	5,700	46,058	16,718	1,942	18,936	21,422	5,700	46,058	16,718	1,942	18,936	21,422	5,700	46,058

Estimated number of workers given in this Table is design based estimates and may be used as control totals for combining and arriving at rates and ratios.These figures are not intended for providing the number of workers.

Table (45): Average no. of days worked in a week (0.0) for workers in CWS and average number of hours (0.0) actually worked per week considering all the economic activities performed during the week for workers in CWS for each State/ UT

Jan-Mar 2019 **urban** **female**

State \ UT	average no. of days worked in a week (0.0) for person with broad status in employment in CWS						average no. of days actually worked in a week (0.0) for person with broad status in employment in CWS						average number of hours (0.0) actually worked per week considering all the economic activities performed during the week for person with broad					
	own account worker, employer	helper in household enterprise	self-employed	regular wage/ salary	casual labour	all	own account worker, employer	helper in household enterprise	self-employed	regular wage/ salary	casual labour	all	own account worker, employer	helper in household enterprise	self-employed	regular wage/ salary	casual labour	all
(1)	(2)	(3)	(4)	(5)	(6)	(7)	(8)	(9)	(10)	(11)	(12)	(13)	(14)	(15)	(16)	(17)	(18)	(19)
Andhra Pradesh	7.0	6.8	6.9	7.0	4.4	6.8	6.3	6.4	6.0	5.7	4.4	5.7	42.3	39.3	39.0	43.3	33.9	40.7
Arunachal Pradesh	6.6	7.0	6.7	7.0	7.0	7.0	6.6	7.0	6.7	6.5	7.0	6.6	45.1	23.9	38.2	50.9	35.0	48.4
Assam	7.0	7.0	7.0	6.9	7.0	6.9	6.9	6.8	6.9	6.2	7.0	6.3	48.3	20.5	46.8	42.4	49.5	43.5
Bihar	6.6	7.0	6.7	6.8	6.1	6.7	6.6	7.0	6.7	6.8	6.1	6.7	46.4	48.9	46.8	51.8	48.8	49.7
Chhattisgarh	6.8	6.3	6.6	7.0	5.9	6.7	6.1	6.2	6.1	6.2	5.9	6.1	39.4	31.4	35.8	43.6	41.0	40.9
Delhi	7.0	7.0	7.0	7.0	7.0	7.0	6.8	6.6	6.8	6.3	7.0	6.4	57.9	64.9	58.9	48.8	42.0	51.3
Goa	7.0	6.6	6.9	7.0	5.5	6.8	6.6	6.6	6.6	5.7	5.5	6.0	38.7	44.0	40.1	43.2	44.3	42.4
Gujarat	7.0	7.0	7.0	7.0	5.5	6.9	6.6	6.6	6.6	6.4	5.5	6.4	41.7	42.3	41.7	48.4	33.3	44.7
Haryana	7.0	7.0	7.0	7.0	5.6	6.9	6.8	7.0	6.8	6.2	5.6	6.3	42.1	59.0	45.1	45.9	44.3	45.6
Himachal Pradesh	7.0	7.0	7.0	7.0	6.9	7.0	6.9	6.9	6.9	5.7	6.9	6.3	43.7	29.9	36.9	42.7	47.9	41.3
Jammu & Kashmir	6.5	5.9	6.3	7.0	6.3	6.8	6.4	5.5	6.1	5.1	6.3	5.4	33.8	18.9	28.3	35.7	50.7	33.7
Jharkhand	7.0	6.9	7.0	7.0	5.7	6.7	6.6	6.8	6.5	6.4	5.7	6.3	40.4	39.9	38.9	44.9	40.2	42.1
Karnataka	6.9	6.5	6.8	7.0	6.0	6.8	6.6	6.2	6.5	6.1	5.7	6.2	41.6	36.7	40.2	47.6	40.8	44.7
Kerala	5.4	6.3	5.7	7.0	4.1	6.2	4.8	5.9	4.8	5.4	4.1	5.0	24.7	36.1	26.1	42.0	29.9	35.5
Madhya Pradesh	7.0	6.9	6.9	7.0	4.6	6.7	6.6	6.5	6.5	6.2	4.6	6.1	40.4	35.7	37.8	43.8	36.1	40.6
Maharashtra	6.8	7.0	6.9	7.0	6.1	6.9	6.5	6.7	6.5	6.2	6.1	6.3	40.8	46.7	42.0	47.4	41.7	45.6
Manipur	6.5	6.7	6.6	6.6	6.3	6.6	6.5	6.7	6.6	6.6	6.3	6.5	45.1	51.1	46.0	46.8	48.9	46.4
Meghalaya	6.0	6.0	6.0	7.0	6.9	6.7	5.8	6.0	5.9	5.7	6.0	5.7	43.3	44.3	43.5	42.1	40.0	42.4
Mizoram	7.0	6.9	7.0	7.0	6.7	7.0	6.2	6.1	6.2	5.8	6.2	6.0	52.5	52.9	52.6	46.5	54.5	49.8
Nagaland	7.0	0.0	7.0	7.0	0.0	7.0	6.0	0.0	6.0	5.9	0.0	5.9	42.6	0.0	42.6	37.9	0.0	39.4
Odisha	6.6	6.5	6.6	7.0	5.8	6.7	6.2	6.5	5.8	6.5	5.7	6.2	36.4	33.5	34.3	48.6	43.4	44.4
Punjab	7.0	7.0	7.0	7.0	4.8	6.9	6.5	6.9	6.3	6.2	4.8	6.1	37.6	41.4	37.1	42.8	35.6	40.9
Rajasthan	6.9	7.0	6.9	7.0	6.3	6.9	6.8	7.0	6.8	6.6	6.3	6.7	44.7	46.3	45.1	48.5	49.2	46.7
Sikkim	7.0	7.0	7.0	7.0	7.0	7.0	6.9	7.0	6.9	6.2	7.0	6.5	48.9	42.5	45.4	41.8	49.0	43.2
Tamilnadu	6.8	6.9	6.9	7.0	4.5	6.6	6.4	6.4	6.1	5.9	4.5	5.8	42.0	42.0	40.0	46.0	33.5	42.8
Telangana	6.9	6.5	6.8	7.0	5.3	6.7	6.8	6.3	6.6	6.3	5.3	6.3	47.2	38.5	44.9	46.3	42.4	45.3
Tripura	7.0	7.0	7.0	7.0	4.1	6.7	6.3	6.8	6.2	6.1	4.1	5.9	42.3	24.0	38.8	41.9	29.1	39.5
Uttarakhand	6.9	7.0	6.9	7.0	0.0	7.0	6.3	6.8	6.4	6.0	0.0	6.1	43.3	42.7	43.2	41.9	0.0	42.4
Uttar Pradesh	7.0	6.9	7.0	7.0	4.4	6.8	6.8	6.8	6.7	6.3	4.4	6.3	45.5	35.8	42.2	48.0	31.9	45.2
West Bengal	6.6	6.6	6.6	6.9	5.1	6.7	6.1	6.2	6.0	6.2	5.1	6.1	33.2	31.5	31.8	40.2	40.0	36.2
Andaman & N. Island	7.0	7.0	7.0	7.0	1.0	6.9	6.8	6.8	6.4	6.0	1.0	6.0	35.8	53.2	39.4	44.5	6.0	42.6
Chandigarh	7.0	7.0	7.0	7.0	0.0	7.0	6.5	6.2	6.4	5.9	0.0	5.9	37.0	39.4	37.9	45.5	0.0	44.6
Dadra & Nagar Haveli	7.0	7.0	7.0	7.0	0.0	7.0	7.0	6.6	6.9	6.4	0.0	6.5	69.7	24.7	60.1	53.0	0.0	54.2
Daman & Diu	7.0	7.0	7.0	7.0	0.0	7.0	5.0	7.0	5.7	6.4	0.0	6.2	21.0	35.0	25.6	58.6	0.0	50.3
Lakshadweep	0.0	0.0	0.0	7.0	0.0	7.0	0.0	0.0	0.0	5.0	0.0	5.0	0.0	0.0	0.0	37.6	0.0	37.6
Puduchery	7.0	7.0	7.0	7.0	5.7	6.9	5.9	5.7	5.7	5.6	5.7	5.6	42.8	43.7	41.8	44.1	42.6	43.3
All India	6.8	6.8	6.8	7.0	5.2	6.8	6.4	6.5	6.3	6.1	5.2	6.1	40.2	39.7	39.2	45.6	37.8	42.8
estd. (00) workers in CWS	46,943	18,969	67,798	1,20,225	18,719	2,06,742	46,943	18,969	67,798	1,20,225	18,719	2,06,742	46,943	18,969	67,798	1,20,225	18,719	2,06,742
sample workers in CWS	2,710	1,028	3,825	6,447	830	11,102	2,710	1,028	3,825	6,447	830	11,102	2,710	1,028	3,825	6,447	830	11,102

Estimated number of workers given in this Table is design based estimates and may be used as control totals for combining and arriving at rates and ratios.These figures are not intended for providing the number of workers.

Table (45): Average no. of days worked in a week (0.0) for workers in CWS and average number of hours (0.0) actually worked per week considering all the economic activities performed during the week for workers in CWS for each State/ UT

Jan-Mar 2019 **urban** **person**

State \ UT	average no. of days worked in a week (0.0) for person with broad status in employment in CWS						average no. of days actually worked in a week (0.0) for person with broad status in employment in CWS						average number of hours (0.0) actually worked per week considering all the economic activities performed during the week for person with broad					
	own account worker, employer	helper in household enterprise	self-employed	regular wage/ salary	casual labour	all	own account worker, employer	helper in household enterprise	self-employed	regular wage/ salary	casual labour	all	own account worker, employer	helper in household enterprise	self-employed	regular wage/ salary	casual labour	all
(1)	(2)	(3)	(4)	(5)	(6)	(7)	(8)	(9)	(10)	(11)	(12)	(13)	(14)	(15)	(16)	(17)	(18)	(19)
Andhra Pradesh	7.0	6.9	7.0	7.0	5.0	6.7	6.2	6.4	5.9	5.9	5.0	5.8	50.9	42.9	46.7	49.0	42.5	47.1
Arunachal Pradesh	7.0	7.0	7.0	7.0	7.0	7.0	7.0	7.0	7.0	6.7	7.0	6.8	52.3	28.3	51.2	52.8	51.1	52.2
Assam	7.0	7.0	7.0	6.9	6.6	6.9	6.8	6.6	6.8	6.3	6.6	6.6	52.4	44.6	51.6	48.7	50.7	50.2
Bihar	6.9	7.0	6.9	6.9	6.8	6.9	6.9	7.0	6.9	6.8	6.8	6.9	54.0	48.9	53.5	54.0	54.4	53.8
Chhattisgarh	7.0	6.8	6.9	7.0	5.8	6.8	6.4	6.4	6.3	6.1	5.8	6.1	48.8	39.8	45.9	48.4	44.9	47.0
Delhi	7.0	7.0	7.0	7.0	6.5	7.0	6.6	6.6	6.6	6.1	6.4	6.3	61.6	61.0	61.5	55.3	55.3	57.6
Goa	6.9	6.8	6.9	7.0	6.1	6.9	6.3	6.4	6.3	5.8	6.1	6.0	46.5	43.3	45.9	45.3	47.3	45.6
Gujarat	7.0	7.0	7.0	7.0	6.4	7.0	6.7	6.7	6.7	6.4	6.4	6.5	58.4	51.6	57.1	57.9	51.2	57.3
Haryana	7.0	7.0	7.0	7.0	5.9	6.9	6.7	6.8	6.7	6.3	5.8	6.4	55.1	54.8	54.5	51.3	47.0	52.1
Himachal Pradesh	7.0	7.0	7.0	7.0	6.1	6.9	6.7	6.9	6.6	5.9	6.1	6.2	53.6	46.9	51.0	49.8	47.6	50.1
Jammu & Kashmir	6.9	6.5	6.9	7.0	5.9	6.9	6.5	6.1	6.3	5.9	5.9	6.1	52.8	41.2	50.7	45.2	46.7	47.7
Jharkhand	6.9	6.9	6.9	7.0	5.8	6.7	6.6	6.8	6.5	6.4	5.8	6.4	52.1	47.5	51.0	50.5	45.3	49.8
Karnataka	6.9	6.7	6.9	7.0	6.1	6.8	6.5	6.4	6.5	6.1	5.8	6.2	52.7	45.9	51.9	49.0	47.2	49.8
Kerala	6.6	6.4	6.7	7.0	3.9	6.1	5.7	5.9	5.4	5.5	3.9	5.1	42.1	37.6	39.5	45.0	30.3	39.3
Madhya Pradesh	7.0	6.9	7.0	7.0	5.0	6.7	6.6	6.6	6.5	6.2	5.0	6.1	54.2	48.2	52.0	49.5	40.6	49.4
Maharashtra	6.9	7.0	7.0	7.0	6.2	6.9	6.6	6.7	6.6	6.2	6.2	6.3	55.1	54.0	54.8	51.9	49.8	52.6
Manipur	6.7	6.7	6.7	6.6	6.8	6.7	6.7	6.7	6.7	6.6	6.8	6.7	51.2	50.3	51.2	50.2	52.7	50.9
Meghalaya	6.1	6.0	6.1	7.0	6.9	6.7	6.0	6.0	6.0	5.7	6.0	5.8	49.1	44.3	48.4	44.9	48.6	46.6
Mizoram	7.0	6.9	7.0	7.0	6.8	7.0	6.3	6.1	6.2	5.9	6.3	6.1	52.7	52.6	52.7	47.9	50.8	50.2
Nagaland	7.0	7.0	7.0	7.0	7.0	7.0	6.0	6.0	6.0	5.9	5.9	5.9	44.4	41.6	44.3	40.7	37.2	41.8
Odisha	6.9	6.7	6.9	7.0	5.7	6.8	6.5	6.6	6.4	6.3	5.6	6.2	49.8	46.6	48.7	51.1	42.9	49.0
Punjab	7.0	7.0	7.0	7.0	5.0	6.8	6.5	6.5	6.4	6.1	5.0	6.1	54.5	53.3	53.4	51.0	42.5	51.1
Rajasthan	7.0	7.0	7.0	7.0	6.0	6.9	6.8	6.9	6.8	6.7	6.0	6.7	56.4	48.9	54.7	57.4	49.8	55.4
Sikkim	7.0	7.0	7.0	7.0	7.0	7.0	7.0	7.0	7.0	6.3	7.0	6.7	56.0	42.8	53.6	44.7	54.4	49.2
Tamilnadu	6.9	6.9	6.9	7.0	4.8	6.6	6.3	6.4	6.2	5.9	4.8	5.8	51.1	45.0	49.0	49.1	38.5	47.2
Telangana	6.9	6.7	6.9	7.0	5.9	6.8	6.7	6.4	6.6	6.2	5.8	6.3	56.0	43.9	54.5	52.1	49.6	52.6
Tripura	6.9	7.0	6.9	7.0	5.2	6.6	6.6	6.6	6.6	6.2	5.2	6.2	54.6	43.2	53.8	47.0	38.8	48.5
Uttarakhand	6.9	7.0	6.9	7.0	5.9	6.9	6.5	6.8	6.5	6.0	5.9	6.2	55.7	52.1	54.9	49.7	50.8	51.9
Uttar Pradesh	7.0	6.9	7.0	7.0	5.1	6.8	6.6	6.6	6.5	6.3	5.1	6.3	54.2	46.1	52.7	52.5	42.5	51.4
West Bengal	6.8	6.7	6.8	6.9	5.3	6.6	6.2	6.2	6.1	6.0	5.2	5.9	48.2	38.4	46.1	48.1	42.7	46.5
Andaman & N. Island	7.0	7.0	7.0	7.0	5.5	6.8	6.7	6.8	6.5	6.1	5.4	6.2	61.0	64.3	59.8	51.1	45.2	52.8
Chandigarh	7.0	7.0	7.0	7.0	6.9	7.0	6.4	6.3	6.3	5.9	6.9	6.0	53.4	51.9	52.8	49.6	63.0	50.6
Dadra & Nagar Haveli	7.0	7.0	7.0	7.0	7.0	7.0	6.7	6.2	6.7	6.3	7.0	6.3	64.2	24.3	62.5	65.1	56.0	64.8
Daman & Diu	7.0	7.0	7.0	7.0	0.0	7.0	6.5	7.0	6.5	6.2	0.0	6.2	53.3	35.0	51.6	61.0	0.0	59.4
Lakshadweep	7.0	0.0	7.0	7.0	4.2	5.7	5.8	0.0	5.8	5.7	4.2	5.1	40.0	0.0	40.0	41.9	30.7	36.4
Puduchery	7.0	7.0	7.0	7.0	4.8	6.7	5.9	5.9	5.6	5.7	4.8	5.6	48.7	48.0	46.1	46.7	39.2	45.6
All India	6.9	6.9	6.9	7.0	5.4	6.8	6.5	6.6	6.4	6.1	5.4	6.1	53.3	47.6	51.8	51.3	43.6	50.6
estd. (00) workers in CWS	3,32,967	51,618	3,91,457	5,19,931	1,28,977	10,40,364	3,32,967	51,618	3,91,457	5,19,931	1,28,977	10,40,364	3,32,967	51,618	3,91,457	5,19,931	1,28,977	10,40,364
sample workers in CWS	19,428	2,970	22,761	27,869	6,530	57,160	19,428	2,970	22,761	27,869	6,530	57,160	19,428	2,970	22,761	27,869	6,530	57,160

Estimated number of workers given in this Table is design based estimates and may be used as control totals for combining and arriving at rates and ratios.These figures are not intended for providing the number of workers.

Table (45): Average no. of days worked in a week (0.0) for workers in CWS and average number of hours (0.0) actually worked per week considering all the economic activities performed during the week for workers in CWS for each State/ UT

Jan-Mar 2019 **rural+urban** **male**

State \ UT	average no. of days worked in a week (0.0) for person with broad status in employment in CWS						average no. of days actually worked in a week (0.0) for person with broad status in employment in CWS						average number of hours (0.0) actually worked per week considering all the economic activities performed during the week for person with broad					
	own account worker, employer	helper in household enterprise	self-employed	regular wage/ salary	casual labour	all	own account worker, employer	helper in household enterprise	self-employed	regular wage/ salary	casual labour	all	own account worker, employer	helper in household enterprise	self-employed	regular wage/ salary	casual labour	all
(1)	(2)	(3)	(4)	(5)	(6)	(7)	(8)	(9)	(10)	(11)	(12)	(13)	(14)	(15)	(16)	(17)	(18)	(19)
Andhra Pradesh	7.0	7.0	7.0	7.0	5.3	6.5	6.4	6.7	6.1	5.9	5.3	5.8	52.1	54.2	49.6	52.4	43.6	48.7
Arunachal Pradesh	7.0	7.0	7.0	7.0	7.0	7.0	7.0	7.0	7.0	6.7	7.0	6.9	45.3	23.4	41.7	53.6	52.7	45.4
Assam	7.0	7.0	7.0	7.0	6.6	6.9	6.9	6.8	6.8	6.5	6.5	6.7	49.5	39.7	48.3	49.9	51.4	49.3
Bihar	6.9	6.9	6.9	6.9	6.8	6.9	6.9	6.9	6.9	6.8	6.8	6.9	50.6	44.0	49.9	53.9	54.2	51.7
Chhattisgarh	7.0	7.0	7.0	7.0	4.5	6.4	6.4	6.1	6.3	6.1	4.5	5.8	38.8	34.4	37.5	48.3	45.9	41.5
Delhi	7.0	7.0	7.0	7.0	6.4	7.0	6.6	6.6	6.6	6.1	6.4	6.3	61.0	60.1	60.8	56.7	55.6	58.4
Goa	6.8	7.0	6.8	7.0	5.7	6.9	6.3	6.6	6.3	5.8	5.7	6.0	47.7	49.7	47.6	46.4	43.7	46.8
Gujarat	7.0	7.0	7.0	7.0	6.4	6.9	6.7	6.9	6.7	6.5	6.4	6.6	53.1	51.2	52.5	57.9	48.8	53.8
Haryana	7.0	7.0	7.0	7.0	6.2	6.8	6.8	6.9	6.8	6.4	6.1	6.5	53.4	47.2	52.6	52.2	50.0	51.9
Himachal Pradesh	7.0	7.0	7.0	7.0	6.2	6.8	6.8	6.8	6.5	5.9	6.1	6.3	45.0	35.9	41.6	47.4	48.7	44.5
Jammu & Kashmir	6.8	6.1	6.7	7.0	5.0	6.5	6.4	5.9	6.0	5.8	5.0	5.7	49.6	42.2	45.8	44.3	39.8	44.2
Jharkhand	6.7	7.0	6.8	7.0	5.9	6.4	6.4	6.9	6.5	6.2	5.9	6.2	43.1	44.7	43.1	50.7	48.6	46.6
Karnataka	6.9	6.8	6.9	7.0	5.9	6.7	6.5	6.4	6.5	6.1	5.7	6.2	52.5	49.7	52.0	50.2	47.4	50.4
Kerala	7.0	5.5	6.9	7.0	3.9	6.0	6.1	5.4	5.9	5.6	3.9	5.2	46.0	33.2	44.0	47.2	30.9	40.6
Madhya Pradesh	7.0	7.0	7.0	7.0	5.1	6.4	6.6	6.7	6.6	6.1	5.1	6.0	53.8	51.3	52.7	50.6	41.7	49.0
Maharashtra	6.9	6.9	6.9	7.0	6.0	6.7	6.5	6.6	6.5	6.2	5.9	6.3	52.2	51.1	51.6	53.5	46.9	51.3
Manipur	6.7	6.9	6.7	6.8	6.8	6.8	6.7	6.9	6.6	6.8	6.8	6.7	51.1	56.2	50.5	54.4	50.6	51.9
Meghalaya	6.2	6.3	6.2	7.0	6.7	6.5	6.1	6.2	6.1	5.6	6.0	6.0	46.0	39.6	45.4	46.5	48.4	46.5
Mizoram	7.0	7.0	7.0	7.0	6.9	7.0	6.4	6.5	6.4	5.8	6.4	6.3	53.7	53.4	53.6	47.3	51.9	51.7
Nagaland	7.0	7.0	7.0	7.0	7.0	7.0	6.0	6.0	6.0	6.0	5.9	6.0	41.4	39.8	41.4	39.4	37.7	40.5
Odisha	6.8	6.9	6.8	7.0	5.2	6.3	6.4	6.8	6.4	6.4	5.2	6.0	46.2	45.8	45.7	53.2	39.8	45.1
Punjab	7.0	7.0	7.0	7.0	5.5	6.7	6.6	6.5	6.3	6.2	5.4	6.1	54.7	48.6	51.9	54.9	46.6	51.9
Rajasthan	6.9	6.9	6.9	6.9	6.0	6.8	6.8	6.9	6.8	6.6	6.0	6.6	54.0	49.0	52.7	57.7	52.4	53.8
Sikkim	7.0	7.0	7.0	7.0	7.0	7.0	7.0	7.0	7.0	6.2	7.0	6.7	51.9	37.1	50.7	42.3	53.0	48.0
Tamilnadu	6.9	6.9	6.9	7.0	4.6	6.4	6.5	6.4	6.2	5.9	4.6	5.7	52.6	44.2	49.4	50.6	37.9	47.1
Telangana	7.0	7.0	7.0	7.0	5.9	6.7	6.8	6.8	6.8	6.3	5.9	6.4	54.3	48.3	53.9	53.9	48.6	52.7
Tripura	6.9	7.0	6.9	7.0	5.3	6.7	6.8	6.5	6.8	6.2	5.2	6.4	50.5	38.6	50.0	46.2	39.9	47.5
Uttarakhand	7.0	7.0	7.0	7.0	5.7	6.8	6.5	6.7	6.5	6.3	5.7	6.3	50.1	50.7	50.1	50.8	49.3	50.2
Uttar Pradesh	7.0	7.0	7.0	7.0	5.2	6.6	6.7	6.7	6.6	6.3	5.2	6.3	49.8	42.7	48.2	52.3	42.9	47.8
West Bengal	6.9	6.9	6.9	6.9	5.4	6.4	6.4	6.5	6.2	6.0	5.2	5.8	47.8	44.1	45.7	51.0	40.9	45.3
Andaman & N. Island	7.0	7.0	7.0	7.0	5.7	6.8	6.6	6.3	6.5	6.3	5.7	6.3	60.8	61.8	60.5	53.4	46.2	55.1
Chandigarh	7.0	7.0	7.0	7.0	6.9	7.0	6.4	6.3	6.4	5.9	6.9	6.1	54.2	55.0	53.9	51.3	63.0	52.3
Dadra & Nagar Haveli	7.0	7.0	7.0	7.0	5.0	6.8	6.8	5.7	6.8	6.2	5.0	6.2	51.4	23.8	51.1	60.9	40.3	57.5
Daman & Diu	7.0	0.0	7.0	7.0	4.0	7.0	6.7	0.0	6.7	6.1	4.0	6.2	58.7	0.0	58.7	60.4	32.0	60.0
Lakshadweep	7.0	0.0	7.0	7.0	4.4	5.7	5.8	0.0	5.8	5.9	4.4	5.1	40.0	0.0	40.0	41.3	32.7	36.6
Puduchery	7.0	7.0	7.0	7.0	4.4	6.5	6.0	6.4	5.8	5.6	4.4	5.4	48.0	55.7	46.2	45.5	36.9	44.1
All India	6.9	6.9	6.9	7.0	5.6	6.6	6.6	6.7	6.5	6.2	5.5	6.2	50.8	46.7	49.5	52.6	45.0	49.2
estd. (00) workers in CWS	11,77,891	1,84,584	13,87,511	6,77,427	6,43,970	27,08,908	11,77,891	1,84,584	13,87,511	6,77,427	6,43,970	27,08,908	11,77,891	1,84,584	13,87,511	6,77,427	6,43,970	27,08,908
sample workers in CWS	24,093	3,120	27,664	24,221	9,324	61,209	24,093	3,120	27,664	24,221	9,324	61,209	24,093	3,120	27,664	24,221	9,324	61,209

Estimated number of workers given in this Table is design based estimates and may be used as control totals for combining and arriving at rates and ratios.These figures are not intended for providing the number of workers.

Table (45): Average no. of days worked in a week (0.0) for workers in CWS and average number of hours (0.0) actually worked per week considering all the economic activities performed during the week for workers in CWS for each State/ UT

Jan-Mar 2019 **rural+urban** **female**

State \ UT	average no. of days worked in a week (0.0) for person with broad status in employment in CWS						average no. of days actually worked in a week (0.0) for person with broad status in employment in CWS						average number of hours (0.0) actually worked per week considering all the economic activities performed during the week for person with broad					
	own account worker, employer	helper in household enterprise	self-employed	regular wage/ salary	casual labour	all	own account worker, employer	helper in household enterprise	self-employed	regular wage/ salary	casual labour	all	own account worker, employer	helper in household enterprise	self-employed	regular wage/ salary	casual labour	all
(1)	(2)	(3)	(4)	(5)	(6)	(7)	(8)	(9)	(10)	(11)	(12)	(13)	(14)	(15)	(16)	(17)	(18)	(19)
Andhra Pradesh	7.0	6.8	6.9	7.0	5.0	6.0	6.4	6.4	6.3	5.9	5.0	5.6	46.6	42.8	43.7	44.5	39.4	41.8
Arunachal Pradesh	7.0	7.0	7.0	7.0	7.0	7.0	7.0	7.0	7.0	6.5	7.0	6.9	30.7	25.9	27.2	45.8	35.0	30.8
Assam	7.0	6.7	6.9	6.9	6.9	6.9	6.9	6.7	6.8	6.1	6.9	6.4	46.9	30.7	42.3	45.2	45.9	44.7
Bihar	6.7	7.0	6.7	6.9	6.4	6.7	6.7	7.0	6.7	6.7	6.4	6.6	35.8	48.6	36.7	51.0	46.5	43.5
Chhattisgarh	6.1	6.7	6.7	7.0	3.2	5.6	5.4	6.1	5.5	6.1	3.2	4.9	31.8	32.8	29.9	42.4	40.4	34.8
Delhi	7.0	7.0	7.0	7.0	7.0	7.0	6.8	6.6	6.8	6.3	7.0	6.4	58.8	64.9	59.7	48.8	42.0	51.5
Goa	7.0	6.8	6.9	7.0	5.5	6.9	6.7	6.8	6.4	5.8	5.5	6.0	43.5	29.8	37.5	44.1	44.3	41.6
Gujarat	7.0	6.9	7.0	7.0	6.3	6.9	6.8	6.5	6.5	6.5	6.3	6.5	36.9	34.0	34.5	49.6	48.0	40.7
Haryana	7.0	7.0	7.0	7.0	5.1	6.7	7.0	7.0	7.0	6.3	5.1	6.4	41.4	51.7	41.9	46.4	40.1	43.3
Himachal Pradesh	7.0	7.0	7.0	7.0	1.9	6.8	7.0	6.9	6.8	5.8	1.9	6.4	39.4	30.1	34.5	40.8	48.2	36.0
Jammu & Kashmir	6.6	6.5	6.5	7.0	6.3	6.6	6.4	6.4	6.4	5.3	6.3	6.2	34.2	17.1	20.6	36.7	50.7	23.4
Jharkhand	6.8	6.5	6.6	7.0	5.2	6.2	6.7	6.5	6.5	6.3	5.2	6.1	36.3	30.9	32.8	45.0	35.8	35.7
Karnataka	6.8	6.7	6.7	7.0	6.0	6.6	6.6	6.4	6.5	6.1	5.8	6.2	42.9	39.4	40.9	47.6	43.7	43.5
Kerala	5.6	6.4	5.9	7.0	2.4	5.7	5.1	6.0	5.2	5.4	2.4	4.7	23.9	38.4	26.7	41.4	28.1	34.1
Madhya Pradesh	7.0	6.9	6.9	7.0	4.3	6.1	6.6	6.4	6.4	6.2	4.3	5.7	38.7	40.5	39.5	44.1	35.2	38.8
Maharashtra	6.9	6.9	6.9	7.0	5.8	6.6	6.6	6.3	6.2	6.2	5.6	6.0	44.1	40.0	39.9	46.4	40.5	42.1
Manipur	6.5	6.7	6.5	6.7	6.7	6.6	6.5	6.7	6.5	6.7	6.7	6.6	41.5	49.6	42.9	49.0	50.3	45.8
Meghalaya	6.2	6.1	6.2	7.0	4.3	6.0	6.0	6.1	6.1	5.6	3.1	5.4	44.4	34.4	39.8	39.8	39.4	39.7
Mizoram	7.0	7.0	7.0	7.0	6.7	7.0	6.4	6.6	6.5	5.7	6.2	6.3	53.4	53.8	53.6	46.1	54.5	51.4
Nagaland	7.0	7.0	7.0	7.0	0.0	7.0	6.0	6.0	6.0	5.7	0.0	5.9	40.7	36.3	39.9	30.4	0.0	35.7
Odisha	6.8	6.5	6.7	7.0	4.9	6.1	6.6	6.3	6.2	6.5	4.8	5.8	37.2	33.6	33.6	47.8	37.1	38.0
Punjab	7.0	6.7	6.9	7.0	5.7	6.9	6.5	6.3	6.3	6.1	5.7	6.2	36.1	31.7	33.7	42.6	35.9	38.3
Rajasthan	6.9	6.9	6.9	7.0	4.8	6.6	6.9	6.8	6.8	6.7	4.8	6.5	45.0	39.8	41.5	46.5	51.5	43.4
Sikkim	7.0	7.0	7.0	7.0	7.0	7.0	7.0	7.0	7.0	5.9	7.0	6.7	39.3	35.1	36.9	37.1	49.0	37.3
Tamilnadu	6.9	7.0	6.9	6.9	3.3	5.8	6.7	6.6	6.5	5.8	3.3	5.3	40.5	38.7	38.7	45.1	29.7	37.6
Telangana	7.0	6.6	6.8	7.0	5.7	6.4	6.6	6.6	6.6	6.3	5.6	6.1	46.8	43.0	44.7	46.4	42.5	44.1
Tripura	7.0	7.0	7.0	7.0	4.1	6.8	6.6	6.1	6.3	5.9	4.1	6.0	35.1	28.1	32.9	36.7	30.5	34.8
Uttarakhand	7.0	7.0	7.0	7.0	5.1	6.8	6.7	6.7	6.7	5.9	5.1	6.3	32.3	33.0	32.6	36.9	42.7	34.9
Uttar Pradesh	6.9	6.7	6.8	7.0	5.8	6.8	6.6	6.6	6.6	6.2	5.8	6.5	35.5	36.0	35.7	45.4	44.0	37.5
West Bengal	6.7	6.1	6.6	6.9	4.8	6.4	6.4	5.7	6.1	6.2	4.4	5.9	30.5	31.3	30.3	40.9	37.7	34.9
Andaman & N. Island	7.0	7.0	7.0	7.0	5.8	6.7	6.9	6.9	6.7	5.7	5.8	5.9	45.0	44.5	43.4	38.9	46.5	41.5
Chandigarh	7.0	7.0	7.0	7.0	0.0	7.0	6.5	6.2	6.4	5.9	0.0	5.9	37.0	39.4	37.9	45.5	0.0	44.6
Dadra & Nagar Haveli	7.0	7.0	7.0	7.0	5.0	6.8	7.0	7.0	7.0	6.5	5.0	6.4	69.7	30.5	43.1	51.7	40.0	49.0
Daman & Diu	7.0	7.0	7.0	7.0	0.0	7.0	5.6	7.0	6.0	6.3	0.0	6.2	30.1	36.2	31.8	56.7	0.0	49.3
Lakshadweep	0.0	0.0	0.0	7.0	0.0	7.0	0.0	0.0	0.0	5.1	0.0	5.1	0.0	0.0	0.0	38.6	0.0	38.6
Puduchery	7.0	7.0	7.0	7.0	4.3	6.2	5.7	5.7	5.6	5.7	4.3	5.3	42.2	43.7	41.6	45.0	28.4	39.4
All India	6.8	6.8	6.8	7.0	4.9	6.4	6.6	6.5	6.4	6.1	4.8	6.0	38.7	37.3	37.3	45.0	39.0	39.7
estd. (00) workers in CWS	1,84,724	1,89,209	3,82,668	1,94,127	1,86,464	7,63,258	1,84,724	1,89,209	3,82,668	1,94,127	1,86,464	7,63,258	1,84,724	1,89,209	3,82,668	1,94,127	1,86,464	7,63,258
sample workers in CWS	3,960	2,571	6,681	7,221	1,896	15,798	3,960	2,571	6,681	7,221	1,896	15,798	3,960	2,571	6,681	7,221	1,896	15,798

Estimated number of workers given in this Table is design based estimates and may be used as control totals for combining and arriving at rates and ratios.These figures are not intended for providing the number of workers.

Table (45): Average no. of days worked in a week (0.0) for workers in CWS and average number of hours (0.0) actually worked per week considering all the economic activities performed during the week for workers in CWS for each State/ UT

Jan-Mar 2019 **rural+urban** **person**

State \ UT	average no. of days worked in a week (0.0) for person with broad status in employment in CWS						average no. of days actually worked in a week (0.0) for person with broad status in employment in CWS						average number of hours (0.0) actually worked per week considering all the economic activities performed during the week for person with broad					
	own account worker, employer	helper in household enterprise	self-employed	regular wage/ salary	casual labour	all	own account worker, employer	helper in household enterprise	self-employed	regular wage/ salary	casual labour	all	own account worker, employer	helper in household enterprise	self-employed	regular wage/ salary	casual labour	all
(1)	(2)	(3)	(4)	(5)	(6)	(7)	(8)	(9)	(10)	(11)	(12)	(13)	(14)	(15)	(16)	(17)	(18)	(19)
Andhra Pradesh	7.0	6.9	7.0	7.0	5.2	6.4	6.4	6.4	6.2	5.9	5.1	5.8	51.2	45.6	47.9	50.5	41.7	46.4
Arunachal Pradesh	7.0	7.0	7.0	7.0	7.0	7.0	7.0	7.0	7.0	6.7	7.0	6.9	44.4	24.6	39.1	52.8	52.3	43.1
Assam	7.0	7.0	7.0	7.0	6.6	6.9	6.9	6.8	6.8	6.4	6.6	6.6	49.4	38.4	47.9	48.6	50.7	48.6
Bihar	6.9	6.9	6.9	6.9	6.8	6.9	6.9	6.9	6.9	6.8	6.8	6.8	50.0	44.1	49.4	53.5	53.8	51.3
Chhattisgarh	6.9	6.8	6.9	7.0	4.1	6.2	6.3	6.1	6.1	6.1	4.1	5.6	38.4	33.3	35.4	47.1	44.0	39.7
Delhi	7.0	7.0	7.0	7.0	6.5	7.0	6.6	6.6	6.6	6.2	6.4	6.3	60.8	61.0	60.7	55.3	55.3	57.4
Goa	6.8	6.9	6.9	7.0	5.6	6.9	6.4	6.7	6.3	5.8	5.6	6.0	46.9	41.8	45.3	45.9	43.9	45.5
Gujarat	7.0	7.0	7.0	7.0	6.4	6.9	6.7	6.7	6.7	6.5	6.3	6.6	50.9	42.9	48.2	56.5	48.7	51.0
Haryana	7.0	7.0	7.0	7.0	6.1	6.8	6.8	6.9	6.8	6.4	6.0	6.5	51.1	47.7	50.6	51.2	48.6	50.4
Himachal Pradesh	7.0	7.0	7.0	7.0	5.7	6.8	6.9	6.9	6.6	5.9	5.7	6.3	43.0	31.9	38.4	45.8	48.6	41.4
Jammu & Kashmir	6.8	6.5	6.7	7.0	5.0	6.6	6.4	6.3	6.1	5.7	5.0	5.9	47.4	19.8	35.5	43.3	39.8	38.6
Jharkhand	6.7	6.7	6.7	7.0	5.8	6.4	6.5	6.7	6.5	6.3	5.8	6.2	42.4	36.9	41.1	49.8	46.8	44.8
Karnataka	6.9	6.8	6.9	7.0	5.9	6.7	6.5	6.4	6.5	6.1	5.8	6.2	51.4	44.7	49.7	49.6	46.4	48.9
Kerala	6.7	6.1	6.7	7.0	3.6	5.9	6.0	5.8	5.8	5.5	3.6	5.1	42.2	36.6	40.4	44.7	30.3	38.8
Madhya Pradesh	7.0	7.0	7.0	7.0	4.9	6.4	6.6	6.5	6.5	6.1	4.9	6.0	52.2	45.8	49.6	49.4	40.1	46.7
Maharashtra	6.9	6.9	6.9	7.0	5.9	6.7	6.5	6.4	6.4	6.2	5.8	6.2	51.3	44.9	48.8	51.6	44.6	48.8
Manipur	6.7	6.8	6.7	6.8	6.8	6.7	6.7	6.8	6.6	6.8	6.8	6.7	48.8	52.7	48.5	52.7	50.6	50.3
Meghalaya	6.2	6.2	6.2	7.0	5.9	6.3	6.1	6.1	6.1	5.6	5.0	5.7	45.5	35.5	43.0	43.7	45.3	43.7
Mizoram	7.0	7.0	7.0	7.0	6.9	7.0	6.4	6.5	6.4	5.8	6.4	6.3	53.6	53.6	53.6	47.0	52.0	51.7
Nagaland	7.0	7.0	7.0	7.0	7.0	7.0	6.0	6.0	6.0	5.9	5.9	6.0	41.3	37.1	41.1	37.6	37.7	39.6
Odisha	6.8	6.7	6.8	7.0	5.1	6.3	6.4	6.5	6.3	6.4	5.1	5.9	45.5	39.2	43.8	52.0	39.3	43.8
Punjab	7.0	6.9	7.0	7.0	5.5	6.7	6.6	6.4	6.3	6.2	5.4	6.1	52.2	43.5	48.8	52.1	45.9	49.5
Rajasthan	6.9	6.9	6.9	6.9	5.7	6.7	6.8	6.9	6.8	6.6	5.7	6.6	52.5	43.7	49.4	56.5	52.2	51.1
Sikkim	7.0	7.0	7.0	7.0	7.0	7.0	7.0	7.0	7.0	6.1	7.0	6.7	49.1	35.5	45.4	40.7	52.5	44.4
Tamilnadu	6.9	7.0	6.9	7.0	4.1	6.2	6.6	6.6	6.3	5.9	4.1	5.6	49.5	40.0	45.6	49.1	34.6	43.9
Telangana	7.0	6.7	6.9	7.0	5.8	6.6	6.7	6.6	6.7	6.3	5.7	6.3	53.1	44.3	51.3	52.0	45.7	49.9
Tripura	6.9	7.0	6.9	7.0	5.2	6.7	6.8	6.4	6.7	6.1	5.2	6.3	49.6	35.7	48.7	43.7	39.5	46.0
Uttarakhand	7.0	7.0	7.0	7.0	5.7	6.8	6.5	6.7	6.6	6.2	5.6	6.3	47.1	41.3	46.2	48.4	48.5	47.4
Uttar Pradesh	7.0	6.9	7.0	7.0	5.3	6.7	6.7	6.6	6.6	6.3	5.2	6.3	47.9	40.3	46.0	51.4	42.9	46.3
West Bengal	6.9	6.6	6.8	6.9	5.3	6.4	6.4	6.2	6.2	6.1	5.1	5.9	44.6	39.4	42.6	48.4	40.6	43.4
Andaman & N. Island	7.0	7.0	7.0	7.0	5.7	6.8	6.6	6.7	6.6	6.2	5.7	6.2	60.3	49.7	58.6	50.0	46.3	52.2
Chandigarh	7.0	7.0	7.0	7.0	6.9	7.0	6.4	6.3	6.4	5.9	6.9	6.1	53.1	51.9	52.5	49.9	63.0	50.8
Dadra & Nagar Haveli	7.0	7.0	7.0	7.0	5.0	6.8	6.8	6.8	6.8	6.2	5.0	6.2	52.3	29.9	50.1	60.0	40.3	56.6
Daman & Diu	7.0	7.0	7.0	7.0	4.0	7.0	6.4	7.0	6.5	6.1	4.0	6.2	52.0	36.2	50.7	59.8	32.0	58.0
Lakshadweep	7.0	0.0	7.0	7.0	4.4	5.8	5.8	0.0	5.8	5.7	4.4	5.1	40.0	0.0	40.0	40.9	32.7	36.8
Puduchery	7.0	7.0	7.0	7.0	4.4	6.4	5.9	5.9	5.7	5.6	4.4	5.4	46.6	48.0	45.0	45.3	33.2	42.5
All India	6.9	6.9	6.9	7.0	5.4	6.6	6.6	6.6	6.5	6.2	5.4	6.2	49.1	41.9	46.9	50.9	43.7	47.1
estd. (00) workers in CWS	13,62,615	3,73,793	17,70,178	8,71,554	8,30,434	34,72,166	13,62,615	3,73,793	17,70,178	8,71,554	8,30,434	34,72,166	13,62,615	3,73,793	17,70,178	8,71,554	8,30,434	34,72,166
sample workers in CWS	28,053	5,691	34,345	31,442	11,220	77,007	28,053	5,691	34,345	31,442	11,220	77,007	28,053	5,691	34,345	31,442	11,220	77,007

Estimated number of workers given in this Table is design based estimates and may be used as control totals for combining and arriving at rates and ratios.These figures are not intended for providing the number of workers.

Table (45): Average no. of days worked in a week (0.0) for workers in CWS and average number of hours (0.0) actually worked per week considering all the economic activities performed during the week for workers in CWS for each State/ UT

Apr-Jun 2019 **rural** **male**

State \ UT	average no. of days worked in a week (0.0) for person with broad status in employment in CWS						average no. of days actually worked in a week (0.0) for person with broad status in employment in CWS						average number of hours (0.0) actually worked per week considering all the economic activities performed during the week for person with broad					
	own account worker, employer	helper in household enterprise	self-employed	regular wage/ salary	casual labour	all	own account worker, employer	helper in household enterprise	self-employed	regular wage/ salary	casual labour	all	own account worker, employer	helper in household enterprise	self-employed	regular wage/ salary	casual labour	all
(1)	(2)	(3)	(4)	(5)	(6)	(7)	(8)	(9)	(10)	(11)	(12)	(13)	(14)	(15)	(16)	(17)	(18)	(19)
Andhra Pradesh	7.0	7.0	6.9	7.0	5.1	6.3	6.6	6.6	6.2	5.8	5.1	5.8	51.2	41.0	47.0	52.9	35.3	44.1
Arunachal Pradesh	7.0	7.0	7.0	7.0	6.7	7.0	7.0	7.0	7.0	6.9	6.7	7.0	44.0	33.4	43.4	54.9	47.3	45.7
Assam	7.0	7.0	7.0	7.0	6.6	6.9	6.9	6.9	6.9	6.7	6.6	6.8	48.1	45.5	48.0	51.1	49.8	49.3
Bihar	6.9	7.0	6.9	6.8	6.7	6.8	6.9	7.0	6.9	6.8	6.7	6.8	50.2	48.4	50.0	56.3	54.1	51.8
Chhattisgarh	7.0	6.8	6.9	7.0	5.7	6.7	6.4	6.5	6.0	5.9	5.7	5.9	35.4	31.5	32.1	46.9	40.9	36.0
Delhi	7.0	0.0	7.0	7.0	0.0	7.0	7.0	0.0	7.0	6.2	0.0	6.5	69.2	0.0	69.2	53.3	0.0	59.2
Goa	6.9	0.0	6.9	7.0	4.5	6.8	6.0	0.0	6.0	6.1	4.5	5.9	47.8	0.0	47.8	48.8	27.8	46.7
Gujarat	7.0	7.0	7.0	7.0	6.4	6.9	6.7	6.1	6.5	6.0	6.1	6.4	43.6	36.6	42.1	48.4	45.9	43.8
Haryana	7.0	7.0	7.0	7.0	6.2	6.8	6.8	6.8	6.7	6.3	6.1	6.4	53.4	43.1	50.3	52.5	49.9	50.8
Himachal Pradesh	7.0	6.8	7.0	7.0	6.0	6.8	6.8	6.7	6.8	6.1	6.0	6.5	43.4	26.8	39.6	52.8	48.2	44.3
Jammu & Kashmir	6.9	6.7	6.9	7.0	5.6	6.7	6.5	6.7	6.5	6.2	5.6	6.2	51.2	46.0	50.6	47.8	45.2	48.7
Jharkhand	6.9	6.7	6.9	7.0	5.3	6.3	6.7	6.5	5.7	6.2	5.3	5.6	49.2	43.3	41.4	52.4	43.4	44.0
Karnataka	6.9	7.0	6.9	6.9	5.6	6.5	6.5	6.6	6.5	6.2	5.5	6.2	50.9	49.1	50.5	50.3	44.4	48.7
Kerala	6.8	6.4	6.8	7.0	3.9	5.8	6.2	6.0	5.8	5.7	3.9	5.1	45.1	27.8	41.3	49.7	30.9	39.7
Madhya Pradesh	7.0	7.0	7.0	7.0	5.5	6.6	6.6	6.6	6.3	6.2	5.4	6.0	52.1	45.4	47.6	51.3	44.7	47.3
Maharashtra	6.9	6.8	6.9	7.0	5.6	6.5	6.5	6.7	6.5	6.4	5.6	6.2	48.9	48.3	48.1	54.5	44.7	48.1
Manipur	6.7	6.8	6.7	6.7	6.8	6.7	6.7	6.8	6.7	6.7	6.8	6.7	49.7	48.8	49.6	52.7	51.5	51.0
Meghalaya	6.6	6.8	6.7	7.0	7.0	6.8	6.1	6.1	6.1	5.4	5.9	6.0	44.6	42.8	44.2	44.3	46.2	44.6
Mizoram	6.8	7.0	6.9	6.9	5.9	6.8	6.0	6.0	6.0	5.3	5.4	5.8	50.8	53.6	51.2	44.2	43.3	49.3
Nagaland	7.0	7.0	7.0	7.0	7.0	7.0	6.0	6.0	6.0	6.0	6.0	6.0	35.8	33.7	35.7	36.4	40.0	36.0
Odisha	6.9	6.8	6.9	7.0	5.2	6.3	6.5	6.3	5.8	6.0	5.1	5.6	46.3	41.9	41.1	49.4	40.4	41.8
Punjab	7.0	6.8	6.9	7.0	6.0	6.7	6.5	6.4	6.3	6.5	6.0	6.3	52.0	39.1	49.1	58.3	50.7	51.8
Rajasthan	7.0	7.0	7.0	7.0	6.2	6.8	6.9	6.9	6.6	6.4	6.2	6.5	52.4	44.3	48.4	54.8	52.4	50.3
Sikkim	6.9	6.9	6.9	7.0	6.8	6.9	6.9	6.9	6.9	6.3	6.8	6.7	52.2	41.2	50.7	46.0	51.7	49.0
Tamilnadu	7.0	7.0	7.0	7.0	4.9	6.3	6.7	6.8	6.4	6.1	4.9	5.8	50.9	45.0	47.6	53.5	39.5	46.9
Telangana	7.0	6.6	7.0	7.0	5.7	6.6	6.9	6.6	6.9	6.0	5.7	6.4	55.3	52.1	54.9	51.6	43.0	51.0
Tripura	7.0	7.0	7.0	7.0	6.3	6.8	6.9	6.8	6.9	6.4	5.9	6.5	54.1	41.3	53.5	50.9	42.4	49.9
Uttarakhand	6.9	6.3	6.8	7.0	6.0	6.7	6.6	6.2	6.5	6.1	6.0	6.3	45.5	30.4	43.4	48.8	51.4	46.7
Uttar Pradesh	6.9	6.9	6.9	7.0	5.2	6.5	6.7	6.7	6.6	6.1	5.2	6.2	48.9	43.2	47.0	50.7	42.5	46.4
West Bengal	6.8	6.0	6.7	7.0	5.3	6.2	6.3	5.4	6.0	6.2	5.2	5.7	45.3	32.5	41.9	51.7	41.6	42.9
Andaman & N. Island	7.0	7.0	7.0	7.0	6.6	7.0	6.6	6.5	6.6	6.4	6.6	6.5	55.9	50.8	54.2	54.4	54.4	54.3
Chandigarh	7.0	0.0	7.0	7.0	7.0	7.0	5.0	0.0	5.0	6.1	6.9	6.4	50.0	0.0	50.0	56.0	69.0	62.5
Dadra & Nagar Haveli	7.0	0.0	7.0	7.0	5.0	7.0	7.0	0.0	7.0	6.7	5.0	6.8	49.5	0.0	49.5	76.9	40.0	72.3
Daman & Diu	7.0	0.0	7.0	7.0	0.0	7.0	7.0	0.0	7.0	4.7	0.0	6.5	64.2	0.0	64.2	40.7	0.0	58.9
Lakshadweep	0.0	0.0	0.0	0.0	0.0	0.0	0.0	0.0	0.0	0.0	0.0	0.0	0.0	0.0	0.0	0.0	0.0	0.0
Puduchery	7.0	7.0	7.0	7.0	5.9	6.9	6.3	7.0	6.5	5.6	5.8	6.0	43.9	42.0	43.3	45.9	40.0	44.0
All India	6.9	6.9	6.9	7.0	5.6	6.6	6.7	6.6	6.4	6.2	5.6	6.2	49.0	43.1	46.6	52.2	44.4	46.8
estd. (00) workers in CWS	8,61,108	1,60,942	10,59,025	2,94,993	5,37,357	18,91,376	8,61,108	1,60,942	10,59,025	2,94,993	5,37,357	18,91,376	8,61,108	1,60,942	10,59,025	2,94,993	5,37,357	18,91,376
sample workers in CWS	7,015	1,204	8,483	2,798	3,752	15,033	7,015	1,204	8,483	2,798	3,752	15,033	7,015	1,204	8,483	2,798	3,752	15,033

Estimated number of workers given in this Table is design based estimates and may be used as control totals for combining and arriving at rates and ratios.These figures are not intended for providing the number of workers.

Table (45): Average no. of days worked in a week (0.0) for workers in CWS and average number of hours (0.0) actually worked per week considering all the economic activities performed during the week for workers in CWS for each State/ UT

Apr-Jun 2019 **rural** **female**

State \ UT	average no. of days worked in a week (0.0) for person with broad status in employment in CWS						average no. of days actually worked in a week (0.0) for person with broad status in employment in CWS						average number of hours (0.0) actually worked per week considering all the economic activities performed during the week for person with broad					
	own account worker, employer	helper in household enterprise	self-employed	regular wage/ salary	casual labour	all	own account worker, employer	helper in household enterprise	self-employed	regular wage/ salary	casual labour	all	own account worker, employer	helper in household enterprise	self-employed	regular wage/ salary	casual labour	all
(1)	(2)	(3)	(4)	(5)	(6)	(7)	(8)	(9)	(10)	(11)	(12)	(13)	(14)	(15)	(16)	(17)	(18)	(19)
Andhra Pradesh	6.9	6.8	6.8	7.0	5.2	6.1	6.7	6.6	6.4	4.5	5.1	5.7	44.2	42.2	41.4	34.3	29.4	35.7
Arunachal Pradesh	7.0	7.0	7.0	7.0	7.0	7.0	7.0	7.0	7.0	6.7	7.0	6.9	30.5	23.2	28.2	51.8	42.0	32.9
Assam	7.0	7.0	7.0	7.0	6.6	6.9	7.0	7.0	7.0	6.5	6.6	6.7	45.1	33.2	42.7	46.0	46.7	45.2
Bihar	4.3	5.8	4.4	6.7	6.8	5.4	4.3	5.8	4.4	6.6	6.8	5.4	21.8	44.2	23.2	44.8	54.1	35.2
Chhattisgarh	7.0	6.7	6.7	7.0	5.3	6.3	7.0	6.3	5.8	5.6	5.3	5.7	29.3	31.0	28.1	37.6	34.8	30.6
Delhi	7.0	0.0	7.0	7.0	0.0	7.0	7.0	0.0	7.0	7.0	0.0	7.0	38.5	0.0	38.5	84.0	0.0	46.0
Goa	7.0	0.0	7.0	7.0	5.7	6.9	6.1	0.0	6.1	6.1	5.7	6.1	29.8	0.0	29.8	49.1	38.4	45.6
Gujarat	7.0	7.0	7.0	7.0	7.0	7.0	7.0	6.3	6.8	5.0	6.8	6.7	34.1	30.0	32.9	19.8	50.8	36.1
Haryana	6.9	7.0	6.9	7.0	6.1	6.7	6.9	7.0	6.6	6.3	6.1	6.4	39.4	32.7	36.9	46.4	45.0	41.0
Himachal Pradesh	6.9	7.0	6.9	7.0	6.2	6.9	6.8	7.0	6.8	5.5	6.2	6.7	34.9	30.5	32.5	36.3	49.7	33.3
Jammu & Kashmir	6.3	6.0	6.1	7.0	0.0	6.2	6.2	5.9	5.9	3.6	0.0	5.6	26.3	17.0	19.1	23.1	0.0	19.7
Jharkhand	6.9	6.3	6.7	7.0	3.6	6.5	6.7	6.2	6.3	5.9	3.6	5.9	40.2	39.5	38.3	38.9	31.3	37.8
Karnataka	6.6	6.9	6.8	7.0	5.1	6.1	6.6	6.4	6.4	6.6	5.0	5.9	37.8	36.1	36.7	49.4	35.3	37.8
Kerala	6.2	6.6	6.3	7.0	3.8	6.0	5.8	6.6	5.8	5.7	3.8	5.4	28.0	25.6	26.6	44.6	28.7	32.5
Madhya Pradesh	7.0	6.7	6.7	7.0	5.3	6.3	6.8	6.3	6.3	5.5	5.3	5.9	46.8	38.8	40.0	40.6	41.8	40.6
Maharashtra	6.9	6.8	6.9	7.0	5.8	6.5	6.8	6.0	6.2	6.4	5.8	6.1	47.3	38.1	40.6	45.6	44.8	42.8
Manipur	6.1	6.6	6.2	6.5	4.5	6.2	6.1	6.6	6.2	6.5	4.5	6.2	39.0	44.2	39.8	43.5	29.2	40.2
Meghalaya	7.0	6.2	6.6	7.0	7.0	6.7	6.1	6.1	6.1	5.6	6.0	6.0	40.1	33.5	36.4	40.6	37.2	37.1
Mizoram	6.8	6.4	6.6	7.0	7.0	6.6	6.0	5.6	5.8	5.2	5.6	5.7	49.2	48.6	48.9	40.4	44.5	48.1
Nagaland	7.0	7.0	7.0	7.0	0.0	7.0	6.0	6.0	6.0	6.0	0.0	6.0	34.3	31.1	33.5	36.8	0.0	33.7
Odisha	6.8	6.6	6.7	7.0	5.0	6.2	6.6	6.2	6.2	6.0	5.0	5.7	40.2	31.7	34.4	38.8	39.1	36.6
Punjab	7.0	6.8	6.9	7.0	5.6	6.7	6.8	6.7	6.8	5.8	5.6	6.3	33.6	26.1	31.5	35.9	46.6	35.1
Rajasthan	6.7	6.8	6.8	7.0	5.7	6.6	6.7	6.7	6.7	6.8	5.7	6.6	41.9	39.1	40.2	43.9	44.0	41.1
Sikkim	7.0	7.0	7.0	6.7	7.0	6.9	7.0	7.0	7.0	6.1	6.1	6.6	40.1	33.9	37.0	41.9	43.3	39.5
Tamilnadu	7.0	6.9	7.0	7.0	5.0	6.0	6.9	6.8	6.8	6.0	5.0	5.8	41.7	39.9	40.2	48.6	33.6	38.5
Telangana	7.0	6.8	7.0	7.0	5.8	6.3	7.0	6.7	6.8	5.7	5.7	6.1	50.5	41.6	48.7	44.0	42.8	45.0
Tripura	6.3	7.0	6.5	7.0	5.2	6.5	6.1	6.7	6.3	5.1	5.0	5.8	31.3	49.4	36.7	33.8	37.2	35.9
Uttarakhand	6.5	6.5	6.5	7.0	4.7	6.5	6.4	6.4	6.4	6.0	4.7	6.3	38.3	28.2	32.1	40.2	40.7	33.3
Uttar Pradesh	6.8	6.9	6.9	7.0	5.1	6.6	6.8	6.9	6.8	5.7	5.1	6.5	39.9	39.6	39.6	41.1	39.6	39.8
West Bengal	6.5	5.7	6.3	7.0	4.8	6.2	6.2	5.7	5.6	5.6	4.8	5.5	31.1	29.5	28.5	39.4	35.5	32.4
Andaman & N. Island	7.0	7.0	7.0	7.0	0.0	7.0	7.0	7.0	7.0	4.9	0.0	5.1	57.0	42.2	50.4	36.0	0.0	37.5
Chandigarh	0.0	0.0	0.0	7.0	7.0	7.0	0.0	0.0	0.0	6.1	7.0	6.2	0.0	0.0	0.0	51.0	70.0	52.2
Dadra & Nagar Haveli	7.0	7.0	7.0	7.0	0.0	7.0	7.0	7.0	7.0	6.2	0.0	6.8	23.0	37.0	24.0	49.7	0.0	31.8
Daman & Diu	0.0	7.0	7.0	7.0	0.0	7.0	0.0	7.0	7.0	5.5	0.0	6.8	0.0	79.0	79.0	44.0	0.0	73.8
Lakshadweep	0.0	0.0	0.0	0.0	0.0	0.0	0.0	0.0	0.0	0.0	0.0	0.0	0.0	0.0	0.0	0.0	0.0	0.0
Puduchery	5.8	0.0	5.8	7.0	5.8	6.3	5.7	0.0	5.7	5.2	5.8	5.5	41.3	0.0	41.3	34.1	42.2	38.3
All India	6.8	6.7	6.8	7.0	5.4	6.4	6.6	6.5	6.5	5.9	5.4	6.1	39.1	36.4	37.1	42.3	38.9	38.4
estd. (00) workers in CWS	1,58,474	1,67,120	3,32,205	81,359	1,72,679	5,86,243	1,58,474	1,67,120	3,32,205	81,359	1,72,679	5,86,243	1,58,474	1,67,120	3,32,205	81,359	1,72,679	5,86,243
sample workers in CWS	1,484	1,546	3,078	789	1,136	5,003	1,484	1,546	3,078	789	1,136	5,003	1,484	1,546	3,078	789	1,136	5,003

Estimated number of workers given in this Table is design based estimates and may be used as control totals for combining and arriving at rates and ratios.These figures are not intended for providing the number of workers.

Table (45): Average no. of days worked in a week (0.0) for workers in CWS and average number of hours (0.0) actually worked per week considering all the economic activities performed during the week for workers in CWS for each State/ UT

Apr-Jun 2019 **rural** **person**

State \ UT	average no. of days worked in a week (0.0) for person with broad status in employment in CWS						average no. of days actually worked in a week (0.0) for person with broad status in employment in CWS						average number of hours (0.0) actually worked per week considering all the economic activities performed during the week for person with broad					
	own account worker, employer	helper in household enterprise	self-employed	regular wage/ salary	casual labour	all	own account worker, employer	helper in household enterprise	self-employed	regular wage/ salary	casual labour	all	own account worker, employer	helper in household enterprise	self-employed	regular wage/ salary	casual labour	all
(1)	(2)	(3)	(4)	(5)	(6)	(7)	(8)	(9)	(10)	(11)	(12)	(13)	(14)	(15)	(16)	(17)	(18)	(19)
Andhra Pradesh	6.9	6.9	6.9	7.0	5.2	6.3	6.6	6.6	6.3	5.6	5.1	5.7	49.8	41.8	45.1	49.7	33.1	41.3
Arunachal Pradesh	7.0	7.0	7.0	7.0	6.7	7.0	7.0	7.0	7.0	6.9	6.7	6.9	42.3	28.1	40.8	54.4	47.1	43.7
Assam	7.0	7.0	7.0	7.0	6.6	6.9	6.9	6.9	6.9	6.6	6.6	6.8	47.8	41.4	47.4	50.1	49.4	48.8
Bihar	6.8	6.9	6.8	6.8	6.7	6.8	6.8	6.9	6.8	6.8	6.7	6.8	49.3	48.3	49.2	55.4	54.1	51.2
Chhattisgarh	7.0	6.7	6.9	7.0	5.6	6.6	6.5	6.4	6.0	5.9	5.6	5.9	35.3	31.2	31.1	45.5	38.9	34.6
Delhi	7.0	0.0	7.0	7.0	0.0	7.0	7.0	0.0	7.0	6.3	0.0	6.5	66.5	0.0	66.5	53.7	0.0	58.7
Goa	6.9	0.0	6.9	7.0	4.8	6.8	6.0	0.0	6.0	6.1	4.8	6.0	45.6	0.0	45.6	48.9	30.3	46.4
Gujarat	7.0	7.0	7.0	7.0	6.6	6.9	6.8	6.2	6.6	5.8	6.3	6.5	41.1	34.2	39.5	42.9	47.3	41.6
Haryana	7.0	7.0	7.0	7.0	6.1	6.8	6.8	6.8	6.7	6.3	6.1	6.4	51.2	41.7	48.2	51.8	49.2	49.3
Himachal Pradesh	6.9	7.0	6.9	7.0	6.0	6.8	6.8	6.9	6.8	6.0	6.0	6.6	39.5	29.6	35.5	49.4	48.4	39.3
Jammu & Kashmir	6.8	6.0	6.6	7.0	5.6	6.5	6.5	6.0	6.3	5.8	5.6	6.1	47.6	20.0	38.5	44.0	45.2	40.8
Jharkhand	6.9	6.3	6.9	7.0	5.2	6.4	6.7	6.3	5.8	6.1	5.2	5.7	47.2	40.2	40.6	47.9	42.5	42.6
Karnataka	6.9	6.9	6.9	6.9	5.4	6.4	6.5	6.5	6.5	6.3	5.3	6.1	49.3	42.9	47.3	50.0	41.1	45.6
Kerala	6.6	6.5	6.6	7.0	3.9	5.9	6.1	6.4	5.8	5.7	3.9	5.2	40.0	26.2	36.4	48.0	30.5	37.6
Madhya Pradesh	7.0	6.8	6.9	7.0	5.5	6.5	6.7	6.4	6.3	6.1	5.4	6.0	51.6	41.8	45.7	49.5	43.8	45.5
Maharashtra	6.9	6.8	6.9	7.0	5.7	6.5	6.5	6.3	6.4	6.4	5.7	6.2	48.7	42.6	46.3	52.6	44.7	46.8
Manipur	6.5	6.7	6.6	6.7	6.4	6.6	6.5	6.7	6.6	6.7	6.4	6.6	46.7	47.4	46.8	50.9	48.3	48.4
Meghalaya	6.7	6.4	6.6	7.0	7.0	6.7	6.1	6.1	6.1	5.5	6.0	6.0	43.3	36.9	41.0	42.9	43.1	41.6
Mizoram	6.8	6.5	6.8	7.0	6.0	6.7	6.0	5.7	5.9	5.3	5.4	5.8	50.5	50.1	50.4	43.6	43.4	48.9
Nagaland	7.0	7.0	7.0	7.0	7.0	7.0	6.0	6.0	6.0	6.0	6.0	6.0	35.3	31.7	34.8	36.5	40.0	35.3
Odisha	6.9	6.7	6.9	7.0	5.1	6.2	6.5	6.3	5.9	6.0	5.1	5.6	45.5	35.6	39.7	46.7	40.1	40.7
Punjab	7.0	6.8	6.9	7.0	5.9	6.7	6.6	6.5	6.5	6.3	5.9	6.3	47.3	33.7	44.1	53.0	50.1	47.9
Rajasthan	6.9	6.9	6.9	7.0	6.1	6.8	6.8	6.8	6.6	6.5	6.1	6.5	49.9	41.0	45.5	52.5	50.4	47.4
Sikkim	6.9	7.0	6.9	6.9	6.9	6.9	6.9	7.0	6.9	6.2	6.7	6.6	49.8	36.8	46.6	44.6	49.5	46.0
Tamilnadu	7.0	6.9	7.0	7.0	5.0	6.2	6.8	6.8	6.5	6.1	5.0	5.8	47.9	41.6	44.7	52.2	36.6	43.5
Telangana	7.0	6.7	7.0	7.0	5.8	6.5	6.9	6.7	6.9	5.9	5.7	6.3	53.6	47.2	52.7	49.7	42.9	48.2
Tripura	6.9	7.0	6.9	7.0	6.2	6.7	6.8	6.7	6.8	6.1	5.8	6.4	51.7	45.3	51.2	46.7	42.1	48.0
Uttarakhand	6.9	6.4	6.7	7.0	5.9	6.7	6.5	6.4	6.5	6.1	5.9	6.3	44.1	28.9	39.7	48.0	50.8	43.6
Uttar Pradesh	6.9	6.9	6.9	7.0	5.2	6.6	6.7	6.8	6.7	6.0	5.2	6.3	47.9	41.7	45.6	49.3	42.2	45.3
West Bengal	6.7	5.9	6.6	7.0	5.3	6.2	6.3	5.5	5.9	6.0	5.2	5.7	43.1	31.7	39.6	48.0	41.1	41.2
Andaman & N. Island	7.0	7.0	7.0	7.0	6.6	7.0	6.6	6.5	6.6	5.9	6.6	6.2	56.0	49.9	53.9	48.3	54.4	50.5
Chandigarh	7.0	0.0	7.0	7.0	7.0	7.0	5.0	0.0	5.0	6.1	6.9	6.4	50.0	0.0	50.0	53.5	69.1	59.3
Dadra & Nagar Haveli	7.0	7.0	7.0	7.0	5.0	7.0	7.0	7.0	7.0	6.7	5.0	6.8	39.3	37.0	39.3	75.4	40.0	66.9
Daman & Diu	7.0	7.0	7.0	7.0	0.0	7.0	7.0	7.0	7.0	4.8	0.0	6.5	64.2	79.0	66.9	41.1	0.0	61.4
Lakshadweep	0.0	0.0	0.0	0.0	0.0	0.0	0.0	0.0	0.0	0.0	0.0	0.0	0.0	0.0	0.0	0.0	0.0	0.0
Puduchery	6.6	7.0	6.7	7.0	5.9	6.7	6.1	7.0	6.3	5.5	5.8	5.9	43.0	42.0	42.8	42.4	40.9	42.3
All India	6.9	6.8	6.9	7.0	5.6	6.5	6.6	6.5	6.4	6.2	5.5	6.1	47.4	39.7	44.3	50.0	43.1	44.8
estd. (00) workers in CWS	10,19,583	3,28,063	13,91,230	3,76,352	7,10,036	24,77,619	10,19,583	3,28,063	13,91,230	3,76,352	7,10,036	24,77,619	10,19,583	3,28,063	13,91,230	3,76,352	7,10,036	24,77,619
sample workers in CWS	8,499	2,750	11,561	3,587	4,888	20,036	8,499	2,750	11,561	3,587	4,888	20,036	8,499	2,750	11,561	3,587	4,888	20,036

Estimated number of workers given in this Table is design based estimates and may be used as control totals for combining and arriving at rates and ratios.These figures are not intended for providing the number of workers.

Table (45): Average no. of days worked in a week (0.0) for workers in CWS and average number of hours (0.0) actually worked per week considering all the economic activities performed during the week for workers in CWS for each State/ UT

Apr-Jun 2019 **urban** **male**

State \ UT	average no. of days worked in a week (0.0) for person with broad status in employment in CWS						average no. of days actually worked in a week (0.0) for person with broad status in employment in CWS						average number of hours (0.0) actually worked per week considering all the economic activities performed during the week for person with broad					
	own account worker, employer	helper in household enterprise	self-employed	regular wage/ salary	casual labour	all	own account worker, employer	helper in household enterprise	self-employed	regular wage/ salary	casual labour	all	own account worker, employer	helper in household enterprise	self-employed	regular wage/ salary	casual labour	all
(1)	(2)	(3)	(4)	(5)	(6)	(7)	(8)	(9)	(10)	(11)	(12)	(13)	(14)	(15)	(16)	(17)	(18)	(19)
Andhra Pradesh	7.0	7.0	7.0	7.0	5.1	6.7	6.3	6.6	6.0	6.0	5.1	5.8	53.4	49.3	51.0	52.0	43.3	50.2
Arunachal Pradesh	7.0	7.0	7.0	7.0	6.9	7.0	7.0	7.0	7.0	6.8	6.9	6.9	52.1	30.0	51.4	54.1	50.9	52.8
Assam	7.0	7.0	7.0	7.0	6.4	6.9	6.9	7.0	6.9	6.5	6.4	6.7	52.2	49.7	52.0	50.9	50.5	51.4
Bihar	6.9	7.0	6.9	6.9	6.9	6.9	6.9	7.0	6.9	6.9	6.9	6.9	55.1	52.4	54.9	56.0	54.9	55.2
Chhattisgarh	6.9	7.0	7.0	7.0	5.5	6.8	6.5	6.7	6.2	6.1	5.3	6.0	49.3	45.1	46.0	50.5	42.3	47.7
Delhi	7.0	7.0	7.0	7.0	6.6	7.0	6.6	6.7	6.6	6.1	6.6	6.3	61.6	59.6	61.3	56.2	54.5	58.1
Goa	6.8	6.9	6.8	7.0	5.2	6.8	6.0	6.9	5.8	5.9	5.2	5.8	47.1	55.4	45.8	46.9	41.9	46.2
Gujarat	6.9	7.0	7.0	7.0	6.4	7.0	6.6	6.9	6.6	6.4	6.4	6.5	58.8	54.5	58.0	59.2	58.9	58.7
Haryana	7.0	7.0	7.0	7.0	5.9	6.9	6.6	6.7	6.6	6.1	5.8	6.2	55.5	56.2	54.8	50.3	46.8	51.7
Himachal Pradesh	6.9	7.0	6.9	7.0	5.4	6.9	6.7	6.9	6.5	6.0	5.4	6.1	56.7	55.4	54.4	52.2	45.4	52.6
Jammu & Kashmir	7.0	7.0	7.0	7.0	5.8	6.9	6.4	6.5	6.4	6.0	5.7	6.2	55.7	52.6	55.1	48.6	46.0	51.4
Jharkhand	6.9	7.0	6.9	7.0	5.5	6.7	6.6	6.8	6.6	6.4	5.5	6.3	57.1	55.5	56.2	54.4	45.7	53.6
Karnataka	6.9	6.8	6.9	7.0	6.1	6.8	6.5	6.6	6.5	6.1	5.8	6.2	54.7	51.3	54.3	49.3	47.7	50.7
Kerala	6.8	6.6	6.8	7.0	3.8	6.0	5.9	5.8	5.7	5.7	3.8	5.1	46.9	38.9	45.0	47.2	30.0	41.3
Madhya Pradesh	7.0	6.9	7.0	7.0	4.7	6.7	6.5	6.5	6.3	6.2	4.7	6.0	56.2	51.3	53.8	52.2	39.0	51.1
Maharashtra	7.0	7.0	7.0	7.0	6.0	6.9	6.6	6.7	6.5	6.2	6.0	6.3	57.2	54.9	56.4	54.0	49.6	54.4
Manipur	6.7	6.7	6.7	6.6	6.9	6.7	6.7	6.7	6.7	6.6	6.9	6.7	51.8	50.6	51.8	51.5	52.1	51.7
Meghalaya	6.7	6.8	6.8	7.0	6.9	6.9	6.0	6.0	6.0	5.7	6.0	5.9	50.8	44.0	49.8	47.0	48.8	48.2
Mizoram	6.9	7.0	6.9	6.9	6.6	6.9	6.2	6.1	6.2	5.7	6.1	6.0	52.0	53.3	52.1	47.0	49.1	49.2
Nagaland	7.0	7.0	7.0	7.0	7.0	7.0	6.0	6.2	6.0	6.0	6.1	6.0	43.7	43.1	43.7	41.4	38.8	42.0
Odisha	6.9	7.0	6.9	7.0	5.3	6.8	6.6	6.8	6.4	6.3	5.3	6.2	54.2	54.6	52.5	52.2	41.5	51.1
Punjab	7.0	7.0	7.0	7.0	5.3	6.8	6.5	6.5	6.3	6.0	5.2	6.0	55.9	56.1	54.2	54.0	45.4	53.2
Rajasthan	7.0	6.9	7.0	7.0	5.9	6.9	6.8	6.8	6.8	6.6	5.9	6.6	59.0	54.2	57.6	58.5	49.4	57.2
Sikkim	6.9	7.0	7.0	6.9	7.0	6.9	6.9	6.9	6.9	6.3	7.0	6.6	57.7	47.1	56.8	47.9	53.9	51.6
Tamilnadu	7.0	6.9	7.0	7.0	4.7	6.5	6.3	6.5	6.2	6.0	4.7	5.8	53.5	48.1	52.5	51.2	39.1	49.0
Telangana	6.9	7.0	6.9	7.0	5.3	6.7	6.7	6.9	6.6	6.2	5.2	6.2	56.5	53.6	55.9	53.7	45.0	53.0
Tripura	6.9	7.0	6.9	7.0	5.7	6.7	6.7	6.8	6.7	6.3	5.6	6.3	55.5	50.1	55.2	50.9	45.1	51.7
Uttarakhand	6.9	7.0	6.9	7.0	6.0	6.9	6.5	6.6	6.5	6.2	6.0	6.3	56.7	50.8	55.7	51.8	52.6	53.7
Uttar Pradesh	6.9	7.0	6.9	7.0	5.3	6.8	6.5	6.6	6.4	6.4	5.2	6.3	54.2	48.2	52.3	53.7	42.8	51.7
West Bengal	6.8	6.7	6.8	6.9	5.2	6.6	6.3	6.3	6.1	5.9	5.2	5.9	53.2	46.9	51.6	50.9	42.8	49.8
Andaman & N. Island	7.0	7.0	7.0	7.0	5.8	6.9	6.4	6.8	6.3	5.9	5.8	6.0	60.5	61.4	58.5	51.0	48.0	52.6
Chandigarh	7.0	7.0	7.0	7.0	6.9	7.0	6.4	6.4	6.3	5.9	6.5	6.0	58.8	52.5	56.6	54.8	62.0	55.4
Dadra & Nagar Haveli	7.0	7.0	7.0	7.0	7.0	7.0	7.0	6.5	6.9	6.2	7.0	6.3	70.0	36.9	68.9	64.2	56.0	64.8
Daman & Diu	7.0	7.0	7.0	7.0	0.0	7.0	6.6	7.0	6.4	6.1	0.0	6.2	60.4	54.0	57.7	65.3	0.0	63.5
Lakshadweep	7.0	0.0	7.0	7.0	4.2	5.7	5.8	0.0	5.8	5.9	4.2	5.1	40.0	0.0	40.0	42.9	30.7	36.3
Puduchery	6.9	6.5	6.9	7.0	4.8	6.7	5.7	6.2	5.5	5.6	4.8	5.4	45.2	44.4	42.9	45.9	39.5	43.9
All India	6.9	6.9	6.9	7.0	5.3	6.7	6.5	6.6	6.4	6.2	5.3	6.1	55.4	51.9	54.1	53.3	43.8	52.4
estd. (00) workers in CWS	2,94,709	34,384	3,35,829	4,16,537	1,15,745	8,68,111	2,94,709	34,384	3,35,829	4,16,537	1,15,745	8,68,111	2,94,709	34,384	3,35,829	4,16,537	1,15,745	8,68,111
sample workers in CWS	16,864	1,957	19,203	21,855	5,808	46,866	16,864	1,957	19,203	21,855	5,808	46,866	16,864	1,957	19,203	21,855	5,808	46,866

Estimated number of workers given in this Table is design based estimates and may be used as control totals for combining and arriving at rates and ratios.These figures are not intended for providing the number of workers.

Table (45): Average no. of days worked in a week (0.0) for workers in CWS and average number of hours (0.0) actually worked per week considering all the economic activities performed during the week for workers in CWS for each State/ UT

Apr-Jun 2019 **urban** **female**

State \ UT	average no. of days worked in a week (0.0) for person with broad status in employment in CWS						average no. of days actually worked in a week (0.0) for person with broad status in employment in CWS						average number of hours (0.0) actually worked per week considering all the economic activities performed during the week for person with broad					
	own account worker, employer	helper in household enterprise	self-employed	regular wage/ salary	casual labour	all	own account worker, employer	helper in household enterprise	self-employed	regular wage/ salary	casual labour	all	own account worker, employer	helper in household enterprise	self-employed	regular wage/ salary	casual labour	all
(1)	(2)	(3)	(4)	(5)	(6)	(7)	(8)	(9)	(10)	(11)	(12)	(13)	(14)	(15)	(16)	(17)	(18)	(19)
Andhra Pradesh	7.0	6.8	6.9	7.0	4.5	6.7	6.5	6.2	6.3	5.7	4.5	5.7	41.8	39.3	39.9	42.1	38.5	40.9
Arunachal Pradesh	6.9	7.0	7.0	7.0	7.0	7.0	6.9	7.0	7.0	6.6	7.0	6.7	51.1	27.2	44.1	51.7	49.0	50.0
Assam	7.0	7.0	7.0	7.0	6.9	7.0	6.9	7.0	6.9	6.2	6.9	6.4	47.0	21.0	45.9	44.1	48.8	44.8
Bihar	6.8	7.0	6.8	6.9	6.8	6.8	6.8	7.0	6.8	6.8	6.8	6.8	46.9	47.0	46.9	51.4	54.1	49.8
Chhattisgarh	6.9	6.8	6.9	7.0	4.9	6.8	6.2	6.7	6.4	6.1	4.9	6.1	40.8	33.8	37.9	38.3	36.1	38.0
Delhi	7.0	7.0	7.0	7.0	7.0	7.0	6.7	6.5	6.7	6.0	7.0	6.2	49.5	47.3	49.0	45.5	42.0	46.5
Goa	7.0	5.7	6.6	7.0	4.9	6.8	6.5	5.4	6.1	5.6	4.9	5.8	45.2	42.4	44.4	43.9	37.7	43.8
Gujarat	7.0	7.0	7.0	7.0	5.4	6.9	6.5	6.7	6.5	6.0	5.4	6.2	38.3	40.8	38.7	46.1	37.6	42.4
Haryana	7.0	7.0	7.0	7.0	5.9	7.0	6.8	6.8	6.3	5.4	5.9	5.6	40.5	53.5	41.7	40.2	46.9	40.7
Himachal Pradesh	7.0	7.0	7.0	7.0	6.6	7.0	7.0	7.0	7.0	6.0	6.6	6.4	35.8	29.6	32.9	45.5	54.5	40.7
Jammu & Kashmir	6.8	5.4	6.3	7.0	5.9	6.7	6.3	5.3	5.9	5.5	5.8	5.7	35.7	19.5	29.7	37.8	46.2	34.9
Jharkhand	6.9	7.0	7.0	7.0	6.3	6.8	6.5	6.9	6.6	6.4	6.3	6.4	40.0	46.8	42.5	46.0	50.2	46.1
Karnataka	6.9	6.9	6.9	7.0	5.9	6.9	6.5	6.3	6.4	6.1	5.8	6.2	39.2	38.5	39.0	47.8	42.3	44.8
Kerala	5.7	6.3	6.0	7.0	4.0	6.3	5.2	6.0	5.2	5.4	4.0	5.2	27.3	33.0	27.7	42.5	28.0	36.4
Madhya Pradesh	7.0	6.9	6.9	6.9	4.8	6.6	6.7	6.5	6.5	5.9	4.8	6.0	40.2	37.0	38.6	43.2	37.1	40.6
Maharashtra	6.9	6.9	6.9	7.0	6.1	6.9	6.5	6.5	6.5	6.1	6.1	6.2	40.8	47.3	42.2	46.7	43.1	45.3
Manipur	6.6	6.9	6.6	6.6	6.6	6.6	6.6	6.9	6.6	6.6	6.6	6.6	46.4	52.5	47.1	47.5	44.5	47.2
Meghalaya	6.9	6.5	6.8	7.0	6.7	6.9	6.1	6.0	6.1	5.6	5.9	5.8	44.3	45.4	44.5	42.8	36.8	43.0
Mizoram	6.9	5.3	6.4	6.9	6.5	6.6	6.2	4.7	5.7	5.6	6.1	5.7	51.6	40.5	48.2	45.4	53.3	47.1
Nagaland	7.0	7.0	7.0	7.0	0.0	7.0	6.0	6.0	6.0	6.1	0.0	6.1	41.5	32.9	40.8	38.8	0.0	39.5
Odisha	6.7	6.7	6.7	7.0	5.8	6.6	6.4	6.7	6.4	6.1	5.6	6.1	37.7	34.2	36.8	46.6	45.2	43.4
Punjab	7.0	7.0	7.0	7.0	5.2	6.9	6.3	6.7	6.2	5.7	5.1	5.8	34.7	39.6	34.6	40.7	38.7	38.9
Rajasthan	6.8	7.0	6.8	6.9	5.8	6.8	6.7	6.9	6.7	6.2	5.8	6.4	46.7	42.8	44.8	45.2	45.5	45.0
Sikkim	7.0	7.0	7.0	6.9	7.0	6.9	7.0	7.0	7.0	6.2	7.0	6.5	49.4	47.4	48.8	43.1	55.8	45.5
Tamilnadu	6.9	6.9	6.9	7.0	5.0	6.7	6.6	6.4	6.4	5.9	5.0	5.9	43.3	41.8	42.3	46.1	37.7	44.0
Telangana	6.9	6.6	6.9	7.0	5.2	6.8	6.8	6.6	6.6	6.3	5.1	6.3	48.1	36.8	45.4	45.8	40.2	45.1
Tripura	7.0	7.0	7.0	7.0	5.5	6.7	6.0	6.0	5.9	6.1	5.5	5.9	40.9	45.0	40.3	43.3	46.2	43.2
Uttarakhand	6.8	6.9	6.9	7.0	7.0	6.9	6.5	6.7	6.3	5.8	7.0	6.0	46.3	45.3	44.3	43.8	56.0	44.0
Uttar Pradesh	7.0	7.0	7.0	7.0	4.9	6.9	6.6	6.8	6.4	6.4	4.9	6.3	47.5	36.9	42.0	48.5	38.7	45.4
West Bengal	6.6	6.0	6.5	6.8	4.9	6.6	6.2	5.8	6.0	6.0	4.9	6.0	34.0	31.0	32.9	39.3	34.0	36.0
Andaman & N. Island	7.0	7.0	7.0	7.0	0.0	7.0	6.7	6.7	6.4	5.1	0.0	5.5	41.5	53.9	43.3	36.2	0.0	38.3
Chandigarh	7.0	7.0	7.0	6.9	0.0	6.9	5.5	6.4	6.1	5.6	0.0	5.6	44.2	44.4	44.3	48.2	0.0	48.0
Dadra & Nagar Haveli	7.0	7.0	7.0	7.0	7.0	7.0	7.0	6.0	6.7	6.5	7.0	6.5	45.6	36.7	42.5	53.3	56.0	53.0
Daman & Diu	7.0	7.0	7.0	7.0	0.0	7.0	7.0	7.0	7.0	6.5	0.0	6.7	33.0	37.5	34.5	52.2	0.0	44.6
Lakshadweep	0.0	0.0	0.0	7.0	0.0	7.0	0.0	0.0	0.0	5.0	0.0	5.0	0.0	0.0	0.0	37.6	0.0	37.6
Puduchery	6.6	6.6	6.6	7.0	5.2	6.8	5.8	6.3	5.8	5.6	5.2	5.7	40.9	38.0	39.6	43.0	42.9	42.0
All India	6.8	6.7	6.8	7.0	5.2	6.8	6.4	6.4	6.3	6.0	5.2	6.0	40.2	39.3	39.4	44.8	39.0	42.5
estd. (00) workers in CWS	50,530	18,855	70,802	1,23,785	17,893	2,12,481	50,530	18,855	70,802	1,23,785	17,893	2,12,481	50,530	18,855	70,802	1,23,785	17,893	2,12,481
sample workers in CWS	2,871	1,052	4,012	6,572	789	11,373	2,871	1,052	4,012	6,572	789	11,373	2,871	1,052	4,012	6,572	789	11,373

Estimated number of workers given in this Table is design based estimates and may be used as control totals for combining and arriving at rates and ratios.These figures are not intended for providing the number of workers.

Table (45): Average no. of days worked in a week (0.0) for workers in CWS and average number of hours (0.0) actually worked per week considering all the economic activities performed during the week for workers in CWS for each State/ UT

Apr-Jun 2019 **urban** **person**

State \ UT	average no. of days worked in a week (0.0) for person with broad status in employment in CWS						average no. of days actually worked in a week (0.0) for person with broad status in employment in CWS						average number of hours (0.0) actually worked per week considering all the economic activities performed during the week for person with broad					
	own account worker, employer	helper in household enterprise	self-employed	regular wage/ salary	casual labour	all	own account worker, employer	helper in household enterprise	self-employed	regular wage/ salary	casual labour	all	own account worker, employer	helper in household enterprise	self-employed	regular wage/ salary	casual labour	all
(1)	(2)	(3)	(4)	(5)	(6)	(7)	(8)	(9)	(10)	(11)	(12)	(13)	(14)	(15)	(16)	(17)	(18)	(19)
Andhra Pradesh	7.0	6.9	7.0	7.0	5.0	6.7	6.3	6.3	6.1	5.9	5.0	5.8	51.5	42.5	48.5	49.2	42.4	47.9
Arunachal Pradesh	7.0	7.0	7.0	7.0	6.9	7.0	7.0	7.0	7.0	6.7	6.9	6.8	52.0	28.8	50.8	53.7	50.8	52.4
Assam	7.0	7.0	7.0	7.0	6.5	7.0	6.9	7.0	6.9	6.4	6.5	6.6	51.9	48.7	51.6	49.4	50.3	50.5
Bihar	6.9	7.0	6.9	6.9	6.9	6.9	6.9	7.0	6.9	6.9	6.9	6.9	54.6	51.9	54.3	55.3	54.9	54.7
Chhattisgarh	6.9	6.9	6.9	7.0	5.4	6.8	6.5	6.7	6.2	6.1	5.3	6.0	48.2	41.3	44.7	47.2	41.4	45.6
Delhi	7.0	7.0	7.0	7.0	6.6	7.0	6.6	6.6	6.6	6.1	6.6	6.3	60.0	57.1	59.7	54.1	54.1	56.1
Goa	6.9	6.1	6.8	7.0	5.2	6.8	6.1	5.9	5.9	5.8	5.2	5.8	46.7	47.0	45.5	46.1	41.0	45.6
Gujarat	6.9	7.0	7.0	7.0	6.2	6.9	6.6	6.8	6.6	6.3	6.2	6.4	55.6	50.5	54.6	57.2	54.2	56.0
Haryana	7.0	7.0	7.0	7.0	5.9	6.9	6.6	6.7	6.5	5.9	5.8	6.1	54.1	55.5	53.2	48.1	46.8	49.8
Himachal Pradesh	6.9	7.0	6.9	7.0	5.7	6.9	6.7	6.9	6.6	6.0	5.7	6.2	52.9	42.7	49.0	50.8	47.3	50.0
Jammu & Kashmir	6.9	6.4	6.9	7.0	5.8	6.8	6.4	6.1	6.3	5.9	5.8	6.1	53.8	41.1	51.9	46.5	46.0	48.9
Jharkhand	6.9	7.0	6.9	7.0	5.7	6.7	6.6	6.9	6.6	6.4	5.6	6.3	56.0	52.7	54.9	53.1	46.5	52.5
Karnataka	6.9	6.8	6.9	7.0	6.1	6.8	6.5	6.5	6.5	6.1	5.8	6.2	52.3	47.3	51.7	48.9	47.0	49.5
Kerala	6.6	6.3	6.6	7.0	3.8	6.1	5.8	6.0	5.6	5.6	3.8	5.1	43.6	34.4	41.1	45.3	29.8	39.9
Madhya Pradesh	7.0	6.9	7.0	7.0	4.8	6.7	6.5	6.5	6.4	6.1	4.7	6.0	54.2	47.3	51.6	50.4	38.7	49.3
Maharashtra	7.0	7.0	7.0	7.0	6.0	6.9	6.6	6.7	6.5	6.1	6.0	6.3	54.7	52.5	54.0	52.2	48.5	52.5
Manipur	6.7	6.8	6.7	6.6	6.8	6.7	6.7	6.8	6.7	6.6	6.8	6.7	50.3	51.7	50.4	50.3	51.4	50.4
Meghalaya	6.8	6.7	6.8	7.0	6.8	6.9	6.1	6.0	6.0	5.7	6.0	5.8	48.8	44.6	48.0	45.4	47.5	46.6
Mizoram	6.9	5.7	6.7	6.9	6.6	6.8	6.2	5.1	6.0	5.7	6.1	5.9	51.9	43.6	50.5	46.5	49.3	48.5
Nagaland	7.0	7.0	7.0	7.0	7.0	7.0	6.0	6.1	6.0	6.0	6.1	6.0	43.4	39.9	43.2	41.0	38.8	41.6
Odisha	6.9	6.9	6.9	7.0	5.4	6.7	6.6	6.8	6.4	6.3	5.4	6.2	52.1	49.1	50.3	51.0	42.6	49.6
Punjab	7.0	7.0	7.0	7.0	5.3	6.8	6.4	6.5	6.2	5.9	5.2	6.0	53.5	53.2	51.8	51.1	44.5	50.7
Rajasthan	7.0	7.0	7.0	7.0	5.9	6.9	6.8	6.9	6.8	6.5	5.9	6.6	57.5	50.3	55.6	56.2	49.1	55.3
Sikkim	7.0	7.0	7.0	6.9	7.0	6.9	6.9	7.0	6.9	6.3	7.0	6.6	56.0	47.3	54.7	46.6	54.1	50.0
Tamilnadu	7.0	6.9	7.0	7.0	4.8	6.6	6.4	6.5	6.3	6.0	4.8	5.8	51.5	43.9	49.8	49.6	38.8	47.7
Telangana	6.9	6.8	6.9	7.0	5.3	6.7	6.7	6.7	6.6	6.2	5.2	6.2	54.7	43.3	53.4	52.0	44.2	51.3
Tripura	6.9	7.0	6.9	7.0	5.7	6.7	6.6	6.7	6.6	6.2	5.6	6.2	54.2	49.5	53.8	48.8	45.3	50.1
Uttarakhand	6.9	7.0	6.9	7.0	6.0	6.9	6.5	6.6	6.5	6.1	6.0	6.3	55.9	49.2	54.5	50.5	52.7	52.5
Uttar Pradesh	6.9	7.0	6.9	7.0	5.2	6.8	6.5	6.7	6.4	6.4	5.2	6.3	53.7	45.8	51.3	53.0	42.6	51.0
West Bengal	6.8	6.4	6.7	6.9	5.2	6.6	6.2	6.1	6.1	5.9	5.2	5.9	48.4	39.6	46.5	47.8	42.1	46.4
Andaman & N. Island	7.0	7.0	7.0	7.0	5.8	6.9	6.5	6.8	6.3	5.8	5.8	5.9	57.6	58.2	55.6	48.1	48.0	50.1
Chandigarh	7.0	7.0	7.0	7.0	6.9	7.0	6.4	6.4	6.2	5.8	6.5	5.9	58.4	50.5	55.9	53.0	62.0	53.8
Dadra & Nagar Haveli	7.0	7.0	7.0	7.0	7.0	7.0	7.0	6.4	6.9	6.3	7.0	6.3	69.6	36.8	68.2	63.1	56.0	63.8
Daman & Diu	7.0	7.0	7.0	7.0	0.0	7.0	6.7	7.0	6.5	6.2	0.0	6.3	55.1	44.8	52.1	63.8	0.0	60.6
Lakshadweep	7.0	0.0	7.0	7.0	4.2	5.7	5.8	0.0	5.8	5.7	4.2	5.1	40.0	0.0	40.0	41.9	30.7	36.4
Puduchery	6.8	6.6	6.8	7.0	4.9	6.7	5.7	6.2	5.5	5.6	4.9	5.5	44.4	39.9	42.1	44.9	39.8	43.4
All India	6.9	6.9	6.9	7.0	5.3	6.8	6.5	6.6	6.4	6.1	5.3	6.1	53.2	47.4	51.6	51.4	43.1	50.4
estd. (00) workers in CWS	3,45,239	53,239	4,06,631	5,40,323	1,33,638	10,80,592	3,45,239	53,239	4,06,631	5,40,323	1,33,638	10,80,592	3,45,239	53,239	4,06,631	5,40,323	1,33,638	10,80,592
sample workers in CWS	19,735	3,009	23,215	28,427	6,597	58,239	19,735	3,009	23,215	28,427	6,597	58,239	19,735	3,009	23,215	28,427	6,597	58,239

Estimated number of workers given in this Table is design based estimates and may be used as control totals for combining and arriving at rates and ratios.These figures are not intended for providing the number of workers.

Table (45): Average no. of days worked in a week (0.0) for workers in CWS and average number of hours (0.0) actually worked per week considering all the economic activities performed during the week for workers in CWS for each State/ UT

Apr-Jun 2019 **rural+urban** **male**

State \ UT	average no. of days worked in a week (0.0) for person with broad status in employment in CWS						average no. of days actually worked in a week (0.0) for person with broad status in employment in CWS						average number of hours (0.0) actually worked per week considering all the economic activities performed during the week for person with broad					
	own account worker, employer	helper in household enterprise	self-employed	regular wage/ salary	casual labour	all	own account worker, employer	helper in household enterprise	self-employed	regular wage/ salary	casual labour	all	own account worker, employer	helper in household enterprise	self-employed	regular wage/ salary	casual labour	all
(1)	(2)	(3)	(4)	(5)	(6)	(7)	(8)	(9)	(10)	(11)	(12)	(13)	(14)	(15)	(16)	(17)	(18)	(19)
Andhra Pradesh	7.0	7.0	7.0	7.0	5.1	6.5	6.5	6.6	6.1	5.9	5.1	5.8	51.9	42.5	48.1	52.4	37.0	46.2
Arunachal Pradesh	7.0	7.0	7.0	7.0	6.7	7.0	7.0	7.0	7.0	6.9	6.7	6.9	44.8	33.2	44.1	54.6	47.6	46.8
Assam	7.0	7.0	7.0	7.0	6.6	6.9	6.9	6.9	6.9	6.6	6.6	6.8	48.5	46.1	48.4	51.1	49.8	49.5
Bihar	6.9	7.0	6.9	6.9	6.7	6.8	6.9	7.0	6.9	6.8	6.7	6.8	50.6	48.7	50.4	56.2	54.2	52.1
Chhattisgarh	7.0	6.8	6.9	7.0	5.7	6.7	6.4	6.5	6.0	6.0	5.6	6.0	37.4	33.0	34.0	48.7	41.1	38.4
Delhi	7.0	7.0	7.0	7.0	6.6	7.0	6.6	6.7	6.6	6.1	6.6	6.3	61.7	59.6	61.5	56.2	54.5	58.1
Goa	6.9	6.9	6.9	7.0	4.9	6.8	6.0	6.9	5.9	6.0	4.9	5.9	47.3	55.4	46.4	47.6	35.0	46.4
Gujarat	7.0	7.0	7.0	7.0	6.4	6.9	6.6	6.3	6.6	6.3	6.2	6.4	49.9	42.0	48.4	57.3	48.3	51.4
Haryana	7.0	7.0	7.0	7.0	6.1	6.8	6.8	6.8	6.6	6.2	6.0	6.4	54.1	45.9	51.6	51.3	49.5	51.1
Himachal Pradesh	7.0	6.8	7.0	7.0	6.0	6.8	6.8	6.8	6.7	6.1	6.0	6.4	44.3	28.2	40.6	52.7	48.1	45.2
Jammu & Kashmir	6.9	6.8	6.9	7.0	5.6	6.7	6.5	6.6	6.5	6.1	5.6	6.2	52.1	48.0	51.5	48.0	45.3	49.3
Jharkhand	6.9	6.8	6.9	7.0	5.4	6.4	6.7	6.6	5.8	6.3	5.4	5.8	50.7	48.8	44.1	53.3	43.6	46.0
Karnataka	6.9	6.9	6.9	7.0	5.7	6.6	6.5	6.6	6.5	6.1	5.6	6.2	52.0	49.4	51.5	49.5	45.2	49.5
Kerala	6.8	6.4	6.8	7.0	3.9	5.9	6.1	6.0	5.8	5.7	3.9	5.1	45.9	31.1	43.0	48.4	30.5	40.4
Madhya Pradesh	7.0	7.0	7.0	7.0	5.4	6.6	6.6	6.6	6.3	6.2	5.3	6.0	53.0	46.2	48.8	51.7	43.9	48.2
Maharashtra	6.9	6.8	6.9	7.0	5.7	6.7	6.5	6.7	6.5	6.2	5.7	6.2	51.6	49.7	50.6	54.1	45.6	50.7
Manipur	6.7	6.8	6.7	6.7	6.8	6.7	6.7	6.8	6.7	6.7	6.8	6.7	50.4	49.0	50.2	52.3	51.6	51.2
Meghalaya	6.6	6.8	6.7	7.0	7.0	6.8	6.1	6.1	6.1	5.5	5.9	5.9	45.0	42.8	44.5	45.2	46.6	45.0
Mizoram	6.9	7.0	6.9	6.9	6.3	6.8	6.0	6.0	6.0	5.6	5.8	5.9	51.2	53.6	51.4	46.0	46.7	49.3
Nagaland	7.0	7.0	7.0	7.0	7.0	7.0	6.0	6.0	6.0	6.0	6.0	6.0	37.3	35.0	37.2	38.4	39.2	37.8
Odisha	6.9	6.8	6.9	7.0	5.2	6.3	6.5	6.4	5.9	6.1	5.1	5.7	47.4	43.5	42.5	50.6	40.4	43.2
Punjab	7.0	6.9	7.0	7.0	5.9	6.7	6.5	6.4	6.3	6.2	5.8	6.2	53.5	45.6	51.0	55.8	49.8	52.3
Rajasthan	7.0	7.0	7.0	7.0	6.2	6.8	6.9	6.9	6.6	6.5	6.2	6.5	53.9	46.1	50.4	56.7	51.9	52.2
Sikkim	6.9	6.9	6.9	7.0	6.9	6.9	6.9	6.9	6.9	6.3	6.9	6.6	53.5	42.1	52.1	46.8	52.3	49.8
Tamilnadu	7.0	7.0	7.0	7.0	4.9	6.4	6.5	6.7	6.3	6.0	4.9	5.8	52.0	45.8	49.6	52.2	39.3	47.8
Telangana	7.0	6.7	7.0	7.0	5.6	6.7	6.8	6.7	6.8	6.1	5.6	6.3	55.7	52.3	55.2	53.1	43.6	51.8
Tripura	7.0	7.0	7.0	7.0	6.2	6.8	6.9	6.8	6.9	6.4	5.9	6.5	54.3	41.9	53.7	50.9	42.7	50.1
Uttarakhand	6.9	6.5	6.9	7.0	6.0	6.8	6.6	6.3	6.5	6.1	6.0	6.3	48.4	34.4	46.6	50.0	51.5	48.6
Uttar Pradesh	6.9	6.9	6.9	7.0	5.2	6.6	6.7	6.7	6.6	6.2	5.2	6.2	49.9	43.9	48.0	52.3	42.6	47.6
West Bengal	6.8	6.1	6.7	6.9	5.3	6.3	6.3	5.6	6.0	6.0	5.2	5.8	47.5	35.3	44.5	51.2	41.8	45.0
Andaman & N. Island	7.0	7.0	7.0	7.0	6.2	6.9	6.5	6.5	6.4	6.2	6.2	6.3	58.0	52.5	56.0	52.6	51.1	53.5
Chandigarh	7.0	7.0	7.0	7.0	7.0	7.0	6.4	6.4	6.2	5.9	6.7	6.0	58.6	52.5	56.5	54.8	65.1	55.8
Dadra & Nagar Haveli	7.0	7.0	7.0	7.0	5.3	7.0	7.0	6.5	7.0	6.5	5.3	6.5	58.8	36.9	58.5	70.4	42.0	68.6
Daman & Diu	7.0	7.0	7.0	7.0	0.0	7.0	6.7	7.0	6.5	6.1	0.0	6.2	61.5	54.0	59.2	64.6	0.0	63.1
Lakshadweep	7.0	0.0	7.0	7.0	4.2	5.7	5.8	0.0	5.8	5.9	4.2	5.1	40.0	0.0	40.0	42.9	30.7	36.3
Puduchery	6.9	6.9	6.9	7.0	5.2	6.7	5.9	6.9	5.8	5.6	5.1	5.6	44.9	42.4	43.0	45.9	39.7	43.9
All India	6.9	6.9	6.9	7.0	5.6	6.6	6.6	6.6	6.4	6.2	5.5	6.2	50.6	44.6	48.4	52.9	44.3	48.6
estd. (00) workers in CWS	11,55,817	1,95,326	13,94,853	7,11,531	6,53,102	27,59,486	11,55,817	1,95,326	13,94,853	7,11,531	6,53,102	27,59,486	11,55,817	1,95,326	13,94,853	7,11,531	6,53,102	27,59,486
sample workers in CWS	23,879	3,161	27,686	24,653	9,560	61,899	23,879	3,161	27,686	24,653	9,560	61,899	23,879	3,161	27,686	24,653	9,560	61,899

Estimated number of workers given in this Table is design based estimates and may be used as control totals for combining and arriving at rates and ratios.These figures are not intended for providing the number of workers.

Table (45): Average no. of days worked in a week (0.0) for workers in CWS and average number of hours (0.0) actually worked per week considering all the economic activities performed during the week for workers in CWS for each State/ UT

Apr-Jun 2019 **rural+urban** **female**

State \ UT	average no. of days worked in a week (0.0) for person with broad status in employment in CWS						average no. of days actually worked in a week (0.0) for person with broad status in employment in CWS						average number of hours (0.0) actually worked per week considering all the economic activities performed during the week for person with broad					
	own account worker, employer	helper in household enterprise	self-employed	regular wage/ salary	casual labour	all	own account worker, employer	helper in household enterprise	self-employed	regular wage/ salary	casual labour	all	own account worker, employer	helper in household enterprise	self-employed	regular wage/ salary	casual labour	all
(1)	(2)	(3)	(4)	(5)	(6)	(7)	(8)	(9)	(10)	(11)	(12)	(13)	(14)	(15)	(16)	(17)	(18)	(19)
Andhra Pradesh	6.9	6.8	6.8	7.0	5.1	6.2	6.6	6.6	6.4	5.3	5.1	5.7	43.6	41.7	41.1	39.8	30.2	37.0
Arunachal Pradesh	7.0	7.0	7.0	7.0	7.0	7.0	7.0	7.0	7.0	6.7	7.0	6.9	31.3	23.4	28.8	51.7	42.5	35.2
Assam	7.0	7.0	7.0	7.0	6.6	6.9	7.0	7.0	7.0	6.5	6.6	6.7	45.2	33.1	42.9	45.8	46.8	45.2
Bihar	4.6	6.1	4.7	6.8	6.8	5.7	4.6	6.1	4.7	6.6	6.8	5.7	25.4	44.9	26.8	47.6	54.1	38.1
Chhattisgarh	7.0	6.7	6.7	7.0	5.3	6.4	6.6	6.4	5.9	5.9	5.3	5.7	34.9	31.1	28.8	38.1	34.9	31.9
Delhi	7.0	7.0	7.0	7.0	7.0	7.0	6.7	6.5	6.7	6.0	7.0	6.2	49.3	47.3	48.9	45.5	42.0	46.5
Goa	7.0	5.7	6.7	7.0	5.3	6.8	6.4	5.4	6.1	5.8	5.3	5.9	41.4	42.4	41.6	46.1	38.1	44.5
Gujarat	7.0	7.0	7.0	7.0	6.7	6.9	6.9	6.4	6.7	5.8	6.7	6.5	35.2	32.6	34.4	40.3	49.0	38.3
Haryana	6.9	7.0	6.9	7.0	6.1	6.8	6.8	6.9	6.6	5.7	6.1	6.1	39.6	40.6	38.0	42.0	45.1	40.9
Himachal Pradesh	6.9	7.0	6.9	7.0	6.2	6.9	6.8	7.0	6.8	5.6	6.2	6.7	34.9	30.5	32.5	38.5	49.9	33.6
Jammu & Kashmir	6.4	6.0	6.1	7.0	5.9	6.3	6.2	5.9	5.9	4.3	5.8	5.6	27.5	17.1	19.7	28.7	46.2	21.5
Jharkhand	6.9	6.3	6.7	7.0	4.3	6.5	6.7	6.3	6.3	6.0	4.3	5.9	40.2	40.1	38.6	40.5	36.1	38.9
Karnataka	6.7	6.9	6.8	7.0	5.1	6.3	6.5	6.4	6.4	6.3	5.1	6.0	38.2	36.3	37.1	48.4	35.9	39.7
Kerala	6.0	6.5	6.2	7.0	3.9	6.1	5.6	6.4	5.6	5.5	3.9	5.3	27.8	28.4	27.0	43.3	28.5	34.2
Madhya Pradesh	7.0	6.7	6.8	7.0	5.3	6.3	6.8	6.3	6.4	5.8	5.2	5.9	44.9	38.8	39.8	42.1	41.4	40.6
Maharashtra	6.9	6.8	6.9	7.0	5.8	6.6	6.7	6.1	6.3	6.2	5.8	6.1	44.7	38.9	41.0	46.5	44.6	43.7
Manipur	6.2	6.7	6.3	6.5	4.8	6.3	6.2	6.7	6.3	6.5	4.8	6.3	41.2	46.3	41.9	45.3	31.6	42.6
Meghalaya	6.9	6.2	6.6	7.0	7.0	6.7	6.1	6.1	6.1	5.6	6.0	6.0	40.4	33.7	36.8	41.3	37.2	37.6
Mizoram	6.9	6.1	6.5	6.9	6.8	6.6	6.1	5.4	5.7	5.5	5.8	5.7	50.3	46.9	48.6	44.5	49.1	47.6
Nagaland	7.0	7.0	7.0	7.0	0.0	7.0	6.0	6.0	6.0	6.0	0.0	6.0	34.8	31.2	33.9	37.9	0.0	34.5
Odisha	6.8	6.6	6.7	7.0	5.1	6.2	6.6	6.2	6.2	6.0	5.1	5.8	39.9	31.8	34.6	41.6	39.6	37.6
Punjab	7.0	6.8	7.0	7.0	5.5	6.8	6.8	6.7	6.7	5.7	5.5	6.2	33.8	28.3	32.0	38.5	45.3	36.3
Rajasthan	6.7	6.9	6.8	7.0	5.7	6.7	6.7	6.7	6.7	6.5	5.7	6.5	42.4	39.3	40.6	44.5	44.1	41.7
Sikkim	7.0	7.0	7.0	6.8	7.0	6.9	7.0	7.0	7.0	6.1	6.2	6.6	42.3	35.8	39.2	42.3	44.3	40.9
Tamilnadu	7.0	6.9	6.9	7.0	5.0	6.2	6.8	6.7	6.7	5.9	5.0	5.8	42.2	40.3	40.8	47.0	34.0	40.3
Telangana	7.0	6.8	6.9	7.0	5.7	6.4	6.9	6.7	6.8	6.1	5.7	6.2	50.0	40.7	48.1	45.2	42.7	45.0
Tripura	6.3	7.0	6.5	7.0	5.3	6.5	6.1	6.7	6.3	5.4	5.2	5.8	32.4	49.3	37.0	37.0	40.0	37.4
Uttarakhand	6.6	6.5	6.5	7.0	4.8	6.6	6.5	6.4	6.4	5.9	4.8	6.3	39.2	28.9	33.0	42.2	41.0	35.0
Uttar Pradesh	6.9	6.9	6.9	7.0	5.1	6.7	6.8	6.9	6.8	6.0	5.1	6.4	40.8	39.4	39.8	44.9	39.6	40.7
West Bengal	6.5	5.8	6.4	6.9	4.8	6.4	6.2	5.7	5.8	5.9	4.8	5.7	32.3	30.0	30.2	39.3	35.2	34.0
Andaman & N. Island	7.0	7.0	7.0	7.0	0.0	7.0	6.8	6.9	6.6	4.9	0.0	5.2	46.3	48.6	45.8	36.1	0.0	37.8
Chandigarh	7.0	7.0	7.0	6.9	7.0	6.9	5.5	6.4	6.1	5.7	7.0	5.7	44.2	44.4	44.3	48.4	70.0	48.3
Dadra & Nagar Haveli	7.0	7.0	7.0	7.0	7.0	7.0	7.0	6.9	7.0	6.4	7.0	6.7	23.5	37.0	24.6	52.1	56.0	40.2
Daman & Diu	7.0	7.0	7.0	7.0	0.0	7.0	7.0	7.0	7.0	6.5	0.0	6.7	33.0	54.6	42.8	52.0	0.0	47.6
Lakshadweep	0.0	0.0	0.0	7.0	0.0	7.0	0.0	0.0	0.0	5.0	0.0	5.0	0.0	0.0	0.0	37.6	0.0	37.6
Puduchery	6.2	6.6	6.3	7.0	5.7	6.7	5.7	6.3	5.8	5.5	5.7	5.6	41.1	38.0	40.2	40.8	42.4	40.8
All India	6.8	6.7	6.8	7.0	5.4	6.5	6.6	6.5	6.4	6.0	5.3	6.0	39.4	36.7	37.5	43.8	38.9	39.5
estd. (00) workers in CWS	2,09,004	1,85,976	4,03,008	2,05,144	1,90,572	7,98,724	2,09,004	1,85,976	4,03,008	2,05,144	1,90,572	7,98,724	2,09,004	1,85,976	4,03,008	2,05,144	1,90,572	7,98,724
sample workers in CWS	4,355	2,598	7,090	7,361	1,925	16,376	4,355	2,598	7,090	7,361	1,925	16,376	4,355	2,598	7,090	7,361	1,925	16,376

Estimated number of workers given in this Table is design based estimates and may be used as control totals for combining and arriving at rates and ratios.These figures are not intended for providing the number of workers.

Table (45): Average no. of days worked in a week (0.0) for workers in CWS and average number of hours (0.0) actually worked per week considering all the economic activities performed during the week for workers in CWS for each State/ UT

Apr-Jun 2019 **rural+urban** **person**

State \ UT	average no. of days worked in a week (0.0) for person with broad status in employment in CWS						average no. of days actually worked in a week (0.0) for person with broad status in employment in CWS						average number of hours (0.0) actually worked per week considering all the economic activities performed during the week for person with broad					
	own account worker, employer	helper in household enterprise	self-employed	regular wage/ salary	casual labour	all	own account worker, employer	helper in household enterprise	self-employed	regular wage/ salary	casual labour	all	own account worker, employer	helper in household enterprise	self-employed	regular wage/ salary	casual labour	all
(1)	(2)	(3)	(4)	(5)	(6)	(7)	(8)	(9)	(10)	(11)	(12)	(13)	(14)	(15)	(16)	(17)	(18)	(19)
Andhra Pradesh	7.0	6.9	6.9	7.0	5.1	6.4	6.5	6.6	6.2	5.8	5.1	5.8	50.3	42.0	46.0	49.4	34.6	43.4
Arunachal Pradesh	7.0	7.0	7.0	7.0	6.7	7.0	7.0	7.0	7.0	6.8	6.7	6.9	43.1	28.1	41.7	54.1	47.4	45.0
Assam	7.0	7.0	7.0	7.0	6.6	6.9	6.9	6.9	6.9	6.6	6.6	6.7	48.2	42.2	47.8	50.0	49.4	48.9
Bihar	6.8	6.9	6.8	6.9	6.7	6.8	6.8	6.9	6.8	6.8	6.7	6.8	49.7	48.6	49.6	55.4	54.2	51.5
Chhattisgarh	7.0	6.7	6.9	7.0	5.5	6.6	6.5	6.4	6.0	6.0	5.5	5.9	37.3	31.9	32.7	46.4	39.2	36.8
Delhi	7.0	7.0	7.0	7.0	6.6	7.0	6.6	6.6	6.6	6.1	6.6	6.3	60.2	57.1	59.8	54.1	54.1	56.2
Goa	6.9	6.1	6.8	7.0	5.0	6.8	6.1	5.9	5.9	5.9	5.0	5.9	46.4	47.0	45.5	47.1	35.7	45.9
Gujarat	7.0	7.0	7.0	7.0	6.5	6.9	6.7	6.3	6.6	6.2	6.3	6.4	46.6	38.7	44.9	54.6	48.5	48.5
Haryana	7.0	7.0	7.0	7.0	6.1	6.8	6.8	6.8	6.6	6.1	6.0	6.3	52.1	45.0	49.6	49.6	48.8	49.5
Himachal Pradesh	6.9	7.0	6.9	7.0	6.0	6.8	6.8	6.9	6.8	6.0	6.0	6.5	40.1	29.9	36.0	49.7	48.3	40.1
Jammu & Kashmir	6.9	6.1	6.6	7.0	5.6	6.6	6.5	6.0	6.3	5.8	5.6	6.1	48.8	21.4	40.5	44.8	45.3	42.4
Jharkhand	6.9	6.5	6.9	7.0	5.3	6.4	6.7	6.4	5.9	6.2	5.3	5.8	48.7	42.5	42.8	49.8	43.0	44.6
Karnataka	6.9	6.9	6.9	7.0	5.5	6.6	6.5	6.5	6.5	6.2	5.4	6.1	50.2	43.4	48.3	49.2	42.2	47.0
Kerala	6.6	6.5	6.6	7.0	3.9	6.0	6.0	6.3	5.7	5.6	3.9	5.2	41.5	29.1	38.3	46.5	30.2	38.7
Madhya Pradesh	7.0	6.8	6.9	7.0	5.4	6.6	6.6	6.4	6.3	6.1	5.3	6.0	52.2	42.2	46.7	50.0	43.2	46.4
Maharashtra	6.9	6.8	6.9	7.0	5.7	6.7	6.6	6.4	6.4	6.2	5.7	6.2	50.7	44.1	48.5	52.3	45.3	49.0
Manipur	6.6	6.7	6.6	6.7	6.5	6.6	6.6	6.7	6.6	6.7	6.5	6.6	47.8	48.0	47.8	50.7	49.0	49.0
Meghalaya	6.7	6.4	6.6	7.0	7.0	6.7	6.1	6.1	6.1	5.5	6.0	6.0	43.7	37.1	41.3	43.7	43.6	42.1
Mizoram	6.9	6.4	6.7	6.9	6.4	6.8	6.1	5.6	5.9	5.6	5.8	5.8	50.9	48.8	50.4	45.6	46.9	48.8
Nagaland	7.0	7.0	7.0	7.0	7.0	7.0	6.0	6.0	6.0	6.0	6.0	6.0	36.5	32.0	35.9	38.3	39.2	36.8
Odisha	6.9	6.7	6.9	7.0	5.1	6.3	6.5	6.3	5.9	6.1	5.1	5.7	46.4	36.6	40.9	48.5	40.3	42.0
Punjab	7.0	6.9	7.0	7.0	5.8	6.7	6.5	6.5	6.4	6.1	5.8	6.2	49.3	39.6	46.6	51.9	49.1	49.0
Rajasthan	6.9	6.9	6.9	7.0	6.1	6.8	6.8	6.8	6.6	6.5	6.1	6.5	51.5	42.0	47.2	54.4	50.2	49.3
Sikkim	6.9	7.0	6.9	6.9	6.9	6.9	6.9	7.0	6.9	6.3	6.7	6.6	51.2	38.3	48.3	45.3	50.5	47.2
Tamilnadu	7.0	6.9	7.0	7.0	4.9	6.4	6.6	6.7	6.4	6.0	4.9	5.8	49.3	42.2	46.6	50.7	37.2	45.3
Telangana	7.0	6.7	7.0	7.0	5.7	6.6	6.9	6.7	6.8	6.1	5.6	6.2	53.9	46.6	52.9	51.3	43.1	49.3
Tripura	6.9	7.0	6.9	7.0	6.2	6.7	6.8	6.7	6.8	6.1	5.8	6.4	52.0	45.4	51.5	47.3	42.5	48.3
Uttarakhand	6.9	6.5	6.8	7.0	6.0	6.7	6.5	6.4	6.5	6.1	6.0	6.3	47.0	30.8	42.7	49.0	51.0	45.9
Uttar Pradesh	6.9	6.9	6.9	7.0	5.2	6.6	6.7	6.8	6.6	6.2	5.2	6.3	49.0	42.1	46.6	51.2	42.3	46.6
West Bengal	6.7	6.0	6.7	6.9	5.3	6.3	6.3	5.6	6.0	6.0	5.2	5.8	44.7	33.6	41.6	47.8	41.3	42.9
Andaman & N. Island	7.0	7.0	7.0	7.0	6.2	6.9	6.6	6.6	6.5	5.8	6.2	6.0	56.8	51.8	54.7	48.2	51.1	50.3
Chandigarh	7.0	7.0	7.0	7.0	7.0	7.0	6.4	6.4	6.2	5.8	6.7	6.0	58.3	50.5	55.8	53.0	65.2	54.1
Dadra & Nagar Haveli	7.0	7.0	7.0	7.0	5.4	7.0	7.0	6.8	7.0	6.5	5.4	6.6	49.7	36.9	49.3	69.0	43.6	65.3
Daman & Diu	7.0	7.0	7.0	7.0	0.0	7.0	6.8	7.0	6.6	6.1	0.0	6.3	57.2	54.4	55.5	63.1	0.0	60.7
Lakshadweep	7.0	0.0	7.0	7.0	4.2	5.7	5.8	0.0	5.8	5.7	4.2	5.1	40.0	0.0	40.0	41.9	30.7	36.4
Puduchery	6.7	6.8	6.8	7.0	5.3	6.7	5.9	6.7	5.8	5.6	5.2	5.6	44.0	41.2	42.4	44.2	40.2	43.1
All India	6.9	6.8	6.9	7.0	5.5	6.6	6.6	6.5	6.4	6.1	5.5	6.1	48.9	40.8	46.0	50.8	43.1	46.5
estd. (00) workers in CWS	13,64,822	3,81,302	17,97,861	9,16,675	8,43,674	35,58,210	13,64,822	3,81,302	17,97,861	9,16,675	8,43,674	35,58,210	13,64,822	3,81,302	17,97,861	9,16,675	8,43,674	35,58,210
sample workers in CWS	28,234	5,759	34,776	32,014	11,485	78,275	28,234	5,759	34,776	32,014	11,485	78,275	28,234	5,759	34,776	32,014	11,485	78,275

Estimated number of workers given in this Table is design based estimates and may be used as control totals for combining and arriving at rates and ratios.These figures are not intended for providing the number of workers.

Table (46): Average number of hours available for additional work in a week (in 0.0) for person with different broad activity status in employment in CWS

Jul-Sep 2018 all-India

estimate/ sample	aaverage no. of hours available for additional work in a week (0.0) for person with broad status in employment in CWS						percentage of workers available for additional work during the week for person with broad status in employment in CWS					
	own account worker, employer	helper in household enterprise	self-employed	regular wage/ salary	casual labour	all	own account worker, employer	helper in household enterprise	self-employed	regular wage/ salary	casual labour	all
(1)	(2)	(3)	(4)	(5)	(6)	(7)	(8)	(9)	(10)	(11)	(12)	(13)
				rural	**male**							
average no. of hours/ percentage of workers available for additional work	13.6	17.9	14.5	12.3	6.3	12.8	4.2	4.6	4.4	1.7	2.5	3.5
estd.(00) workers in CWS	9,30,073	1,69,518	11,25,760	2,72,987	5,13,802	19,12,549	x	x	x	x	x	x
sample workers in CWS	7,927	1,477	9,618	2,771	3,471	15,860	x	x	x	x	x	x
				rural	**female**							
average no. of hours/ percentage of workers available for additional work	15.6	8.0	13.1	11.3	9.5	12.0	4.8	1.6	2.8	5.2	2.1	2.9
estd.(00) workers in CWS	1,22,299	2,17,251	3,45,429	69,805	1,60,791	5,76,025	x	x	x	x	x	x
sample workers in CWS	1,166	1,923	3,133	786	1,066	4,985	x	x	x	x	x	x
				rural	**person**							
average no. of hours/ percentage of workers available for additional work	13.9	14.9	14.3	11.8	7.0	12.6	4.3	2.9	4.0	2.4	2.4	3.3
estd.(00) workers in CWS	10,52,371	3,86,769	14,71,189	3,42,792	6,74,593	24,88,575	x	x	x	x	x	x
sample workers in CWS	9,093	3,400	12,751	3,557	4,537	20,845	x	x	x	x	x	x
				urban	**male**							
average no. of hours/ percentage of workers available for additional work	10.6	19.9	11.6	9.7	6.7	10.4	2.7	3.2	2.8	1.3	1.9	2.0
estd.(00) workers in CWS	2,77,206	33,181	3,18,897	3,83,869	1,07,065	8,09,831	x	x	x	x	x	x
sample workers in CWS	16,901	1,950	19,279	21,352	5,494	46,125	x	x	x	x	x	x
				urban	**female**							
average no. of hours/ percentage of workers available for additional work	10.4	9.6	10.4	10.1	7.4	10.1	8.5	2.0	6.6	4.1	2.0	4.7
estd.(00) workers in CWS	46,553	19,627	68,249	1,14,606	21,629	2,04,484	x	x	x	x	x	x
sample workers in CWS	2,774	1,120	3,994	6,445	900	11,339	x	x	x	x	x	x

Estimated number of workers given in this Table is design based estimates and may be used as control totals for combining and arriving at rates and ratios. These figures are not intended for providing the number of workers.

Table (46): Average number of hours available for additional work in a week (in 0.0) for person with different broad activity status in employment in CWS

Jul-Sep 2018 all-India

estimate/ sample	aaverage no. of hours available for additional work in a week (0.0) for person with broad status in employment in CWS						percentage of workers available for additional work during the week for person with broad status in employment in CWS					
	own account worker, employer	helper in household enterprise	self-employed	regular wage/ salary	casual labour	all	own account worker, employer	helper in household enterprise	self-employed	regular wage/ salary	casual labour	all
(1)	(2)	(3)	(4)	(5)	(6)	(7)	(8)	(9)	(10)	(11)	(12)	(13)
				urban	**person**							
average no. of hours/ percentage of workers available for additional work	10.5	17.2	11.2	9.9	6.8	10.3	3.6	2.7	3.4	2.0	1.9	2.5
estd.(00) workers in CWS	3,23,759	52,809	3,87,146	4,98,475	1,28,694	10,14,315	x	x	x	x	x	x
sample workers in CWS	19,675	3,070	23,273	27,797	6,394	57,464	x	x	x	x	x	x
				rural+urban	**male**							
average no. of hours/ percentage of workers available for additional work	13.1	18.2	14.1	10.9	6.3	12.3	3.9	4.3	4.0	1.5	2.4	3.0
estd.(00) workers in CWS	12,07,279	2,02,699	14,44,656	6,56,857	6,20,867	27,22,380	x	x	x	x	x	x
sample workers in CWS	24,828	3,427	28,897	24,123	8,965	61,985	x	x	x	x	x	x
				rural+urban	**female**							
average no. of hours/ percentage of workers available for additional work	13.5	8.1	12.2	10.6	9.3	11.3	5.9	1.6	3.4	4.5	2.1	3.4
estd.(00) workers in CWS	1,68,851	2,36,879	4,13,678	1,84,411	1,82,420	7,80,509	x	x	x	x	x	x
sample workers in CWS	3,940	3,043	7,127	7,231	1,966	16,324	x	x	x	x	x	x
				rural+urban	**person**							
average no. of hours/ percentage of workers available for additional work	13.2	15.1	13.7	10.8	7.0	12.1	4.1	2.9	3.9	2.1	2.3	3.1
estd.(00) workers in CWS	13,76,130	4,39,577	18,58,335	8,41,268	8,03,287	35,02,889	x	x	x	x	x	x
sample workers in CWS	28,768	6,470	36,024	31,354	10,931	78,309	x	x	x	x	x	x

Estimated number of workers given in this Table is design based estimates and may be used as control totals for combining and arriving at rates and ratios. These figures are not intended for providing the number of workers.

Table (46): Average number of hours available for additional work in a week (in 0.0) for person with different broad activity status in employment in CWS

Oct-Dec 2018 all-India

estimate/ sample	aaverage no. of hours available for additional work in a week (0.0) for person with broad status in employment in CWS						percentage of workers available for additional work during the week for person with broad status in employment in CWS					
	own account worker, employer	helper in household enterprise	self-employed	regular wage/ salary	casual labour	all	own account worker, employer	helper in household enterprise	self-employed	regular wage/ salary	casual labour	all
(1)	(2)	(3)	(4)	(5)	(6)	(7)	(8)	(9)	(10)	(11)	(12)	(13)
				rural	**male**							
average no. of hours/ percentage of workers available for additional work	10.1	11.6	11.4	10.7	7.6	10.7	3.7	3.2	3.8	1.5	1.8	2.9
estd.(00) workers in CWS	9,30,524	1,66,118	11,17,780	2,77,406	5,01,768	18,96,953	x	x	x	x	x	x
sample workers in CWS	7,711	1,384	9,243	2,857	3,446	15,546	x	x	x	x	x	x
				rural	**female**							
average no. of hours/ percentage of workers available for additional work	9.2	6.2	8.4	11.7	6.2	8.5	3.8	2.1	2.9	2.8	1.8	2.6
estd.(00) workers in CWS	1,23,660	1,93,980	3,24,460	74,087	1,60,399	5,58,946	x	x	x	x	x	x
sample workers in CWS	1,259	1,741	3,041	798	1,058	4,897	x	x	x	x	x	x
				rural	**person**							
average no. of hours/ percentage of workers available for additional work	10.0	9.2	10.9	11.0	7.2	10.3	3.8	2.6	3.6	1.8	1.8	2.8
estd.(00) workers in CWS	10,54,184	3,60,097	14,42,240	3,51,493	6,62,167	24,55,900	x	x	x	x	x	x
sample workers in CWS	8,970	3,125	12,284	3,655	4,504	20,443	x	x	x	x	x	x
				urban	**male**							
average no. of hours/ percentage of workers available for additional work	10.0	16.6	10.9	8.5	8.0	9.5	1.6	2.1	1.7	1.1	2.1	1.5
estd.(00) workers in CWS	2,81,349	33,269	3,20,863	3,89,136	1,10,888	8,20,888	x	x	x	x	x	x
sample workers in CWS	16,765	1,944	19,050	21,152	5,679	45,881	x	x	x	x	x	x
				urban	**female**							
average no. of hours/ percentage of workers available for additional work	10.7	11.4	11.0	17.1	10.7	14.4	3.2	1.9	2.9	2.6	2.8	2.7
estd.(00) workers in CWS	46,403	19,705	68,687	1,19,961	18,803	2,07,451	x	x	x	x	x	x
sample workers in CWS	2,696	1,098	3,914	6,428	807	11,149	x	x	x	x	x	x

Estimated number of workers given in this Table is design based estimates and may be used as control totals for combining and arriving at rates and ratios.These figures are not intended for providing the number of workers.

Table (46): Average number of hours available for additional work in a week (in 0.0) for person with different broad activity status in employment in CWS

Oct-Dec 2018 all-India

estimate/ sample	aaverage no. of hours available for additional work in a week (0.0) for person with broad status in employment in CWS						percentage of workers available for additional work during the week for person with broad status in employment in CWS					
	own account worker, employer	helper in household enterprise	self-employed	regular wage/ salary	casual labour	all	own account worker, employer	helper in household enterprise	self-employed	regular wage/ salary	casual labour	all
(1)	(2)	(3)	(4)	(5)	(6)	(7)	(8)	(9)	(10)	(11)	(12)	(13)
					urban person							
average no. of hours/ percentage of workers available for additional work	10.1	14.8	10.9	12.2	8.5	11.1	1.9	2.0	1.9	1.4	2.2	1.7
estd.(00) workers in CWS	3,27,753	52,974	3,89,550	5,09,097	1,29,691	10,28,338	x	x	x	x	x	x
sample workers in CWS	19,461	3,042	22,964	27,580	6,486	57,030	x	x	x	x	x	x
					rural+urban male							
average no. of hours/ percentage of workers available for additional work	10.1	12.2	11.3	9.6	7.7	10.5	3.3	3.0	3.3	1.3	1.9	2.5
estd.(00) workers in CWS	12,11,873	1,99,387	14,38,643	6,66,542	6,12,656	27,17,841	x	x	x	x	x	x
sample workers in CWS	24,476	3,328	28,293	24,009	9,125	61,427	x	x	x	x	x	x
					rural+urban female							
average no. of hours/ percentage of workers available for additional work	9.5	6.7	8.9	14.9	6.9	10.1	3.6	2.1	2.9	2.7	1.9	2.6
estd.(00) workers in CWS	1,70,063	2,13,685	3,93,147	1,94,048	1,79,203	7,66,397	x	x	x	x	x	x
sample workers in CWS	3,955	2,839	6,955	7,226	1,865	16,046	x	x	x	x	x	x
					rural+urban person							
average no. of hours/ percentage of workers available for additional work	10.0	9.8	10.9	11.6	7.5	10.4	3.3	2.5	3.2	1.6	1.9	2.5
estd.(00) workers in CWS	13,81,936	4,13,071	18,31,790	8,60,590	7,91,858	34,84,238	x	x	x	x	x	x
sample workers in CWS	28,431	6,167	35,248	31,235	10,990	77,473	x	x	x	x	x	x

Estimated number of workers given in this Table is design based estimates and may be used as control totals for combining and arriving at rates and ratios.These figures are not intended for providing the number of workers.

Table (46): Average number of hours available for additional work in a week (in 0.0) for person with different broad activity status in employment in CWS

Jan-Mar 2019 all-India

estimate/ sample	aaverage no. of hours available for additional work in a week (0.0) for person with broad status in employment in CWS						percentage of workers available for additional work during the week for person with broad status in employment in CWS					
	own account worker, employer	helper in household enterprise	self-employed	regular wage/ salary	casual labour	all	own account worker, employer	helper in household enterprise	self-employed	regular wage/ salary	casual labour	all
(1)	(2)	(3)	(4)	(5)	(6)	(7)	(8)	(9)	(10)	(11)	(12)	(13)
				rural	**male**							
average no. of hours/ percentage of workers available for additional work	9.7	15.0	10.7	11.8	9.5	10.5	4.6	4.9	4.8	0.9	2.1	3.5
estd.(00) workers in CWS	8,91,867	1,51,935	10,63,851	2,77,722	5,33,712	18,75,286	x	x	x	x	x	x
sample workers in CWS	7,375	1,178	8,728	2,799	3,624	15,151	x	x	x	x	x	x
				rural	**female**							
average no. of hours/ percentage of workers available for additional work	15.1	9.5	11.8	16.2	11.1	12.1	3.7	4.2	3.9	2.7	2.8	3.4
estd.(00) workers in CWS	1,37,781	1,70,240	3,14,870	73,901	1,67,745	5,56,516	x	x	x	x	x	x
sample workers in CWS	1,250	1,543	2,856	774	1,066	4,696	x	x	x	x	x	x
				rural	**person**							
average no. of hours/ percentage of workers available for additional work	10.3	12.3	10.9	13.7	10.0	10.9	4.5	4.5	4.6	1.3	2.3	3.5
estd.(00) workers in CWS	10,29,648	3,22,175	13,78,721	3,51,624	7,01,457	24,31,802	x	x	x	x	x	x
sample workers in CWS	8,625	2,721	11,584	3,573	4,690	19,847	x	x	x	x	x	x
				urban	**male**							
average no. of hours/ percentage of workers available for additional work	11.3	11.4	11.3	8.8	8.4	10.1	2.0	2.7	2.1	0.9	1.9	1.5
estd.(00) workers in CWS	2,86,024	32,649	3,23,659	3,99,705	1,10,258	8,33,622	x	x	x	x	x	x
sample workers in CWS	16,718	1,942	18,936	21,422	5,700	46,058	x	x	x	x	x	x
				urban	**female**							
average no. of hours/ percentage of workers available for additional work	15.1	9.9	14.0	15.5	7.4	14.3	4.5	1.6	3.7	2.5	2.4	2.9
estd.(00) workers in CWS	46,943	18,969	67,798	1,20,225	18,719	2,06,742	x	x	x	x	x	x
sample workers in CWS	2,710	1,028	3,825	6,447	830	11,102	x	x	x	x	x	x

Estimated number of workers given in this Table is design based estimates and may be used as control totals for combining and arriving at rates and ratios.These figures are not intended for providing the number of workers.

Table (46): Average number of hours available for additional work in a week (in 0.0) for person with different broad activity status in employment in CWS

Jan-Mar 2019 all-India

estimate/ sample	aaverage no. of hours available for additional work in a week (0.0) for person with broad status in employment in CWS						percentage of workers available for additional work during the week for person with broad status in employment in CWS					
	own account worker, employer	helper in household enterprise	self-employed	regular wage/ salary	casual labour	all	own account worker, employer	helper in household enterprise	self-employed	regular wage/ salary	casual labour	all
(1)	(2)	(3)	(4)	(5)	(6)	(7)	(8)	(9)	(10)	(11)	(12)	(13)
				urban	**person**							
average no. of hours/ percentage of workers available for additional work	12.3	11.0	12.1	11.8	8.2	11.4	2.4	2.3	2.4	1.3	1.9	1.8
estd.(00) workers in CWS	3,32,967	51,618	3,91,457	5,19,931	1,28,977	10,40,364	x	x	x	x	x	x
sample workers in CWS	19,428	2,970	22,761	27,869	6,530	57,160	x	x	x	x	x	x
				rural+urban	**male**							
average no. of hours/ percentage of workers available for additional work	9.9	14.6	10.8	10.0	9.3	10.5	4.0	4.5	4.2	0.9	2.0	2.9
estd.(00) workers in CWS	11,77,891	1,84,584	13,87,511	6,77,427	6,43,970	27,08,908	x	x	x	x	x	x
sample workers in CWS	24,093	3,120	27,664	24,221	9,324	61,209	x	x	x	x	x	x
				rural+urban	**female**							
average no. of hours/ percentage of workers available for additional work	15.1	9.5	12.2	15.8	10.8	12.6	3.9	4.0	3.9	2.6	2.8	3.3
estd.(00) workers in CWS	1,84,724	1,89,209	3,82,668	1,94,127	1,86,464	7,63,258	x	x	x	x	x	x
sample workers in CWS	3,960	2,571	6,681	7,221	1,896	15,798	x	x	x	x	x	x
				rural+urban	**person**							
average no. of hours/ percentage of workers available for additional work	10.6	12.2	11.0	12.6	9.7	11.0	4.0	4.2	4.1	1.3	2.2	3.0
estd.(00) workers in CWS	13,62,615	3,73,793	17,70,178	8,71,554	8,30,434	34,72,166	x	x	x	x	x	x
sample workers in CWS	28,053	5,691	34,345	31,442	11,220	77,007	x	x	x	x	x	x

Estimated number of workers given in this Table is design based estimates and may be used as control totals for combining and arriving at rates and ratios.These figures are not intended for providing the number of workers.

Table (46): Average number of hours available for additional work in a week (in 0.0) for person with different broad activity status in employment in CWS

Apr-Jun 2019 all-India

estimate/ sample	aaverage no. of hours available for additional work in a week (0.0) for person with broad status in employment in CWS						percentage of workers available for additional work during the week for person with broad status in employment in CWS					
	own account worker, employer	helper in household enterprise	self-employed	regular wage/ salary	casual labour	all	own account worker, employer	helper in household enterprise	self-employed	regular wage/ salary	casual labour	all
(1)	(2)	(3)	(4)	(5)	(6)	(7)	(8)	(9)	(10)	(11)	(12)	(13)
				rural	**male**							
average no. of hours/ percentage of workers available for additional work	11.2	13.0	12.0	10.8	10.5	11.5	4.1	5.3	4.3	1.8	2.9	3.5
estd.(00) workers in CWS	8,61,108	1,60,942	10,59,025	2,94,993	5,37,357	18,91,376	x	x	x	x	x	x
sample workers in CWS	7,015	1,204	8,483	2,798	3,752	15,033	x	x	x	x	x	x
				rural	**female**							
average no. of hours/ percentage of workers available for additional work	13.8	8.5	11.9	11.1	5.3	11.4	6.2	2.8	4.6	2.0	0.6	3.0
estd.(00) workers in CWS	1,58,474	1,67,120	3,32,205	81,359	1,72,679	5,86,243	x	x	x	x	x	x
sample workers in CWS	1,484	1,546	3,078	789	1,136	5,003	x	x	x	x	x	x
				rural	**person**							
average no. of hours/ percentage of workers available for additional work	11.7	11.4	12.0	10.9	10.1	11.5	4.5	4.1	4.3	1.8	2.3	3.4
estd.(00) workers in CWS	10,19,583	3,28,063	13,91,230	3,76,352	7,10,036	24,77,619	x	x	x	x	x	x
sample workers in CWS	8,499	2,750	11,561	3,587	4,888	20,036	x	x	x	x	x	x
				urban	**male**							
average no. of hours/ percentage of workers available for additional work	10.5	11.9	10.7	10.3	8.6	10.2	1.6	2.2	1.7	0.7	1.4	1.2
estd.(00) workers in CWS	2,94,709	34,384	3,35,829	4,16,537	1,15,745	8,68,111	x	x	x	x	x	x
sample workers in CWS	16,864	1,957	19,203	21,855	5,808	46,866	x	x	x	x	x	x
				urban	**female**							
average no. of hours/ percentage of workers available for additional work	9.8	6.4	9.3	13.9	6.6	11.5	5.5	2.1	4.5	2.9	2.0	3.3
estd.(00) workers in CWS	50,530	18,855	70,802	1,23,785	17,893	2,12,481	x	x	x	x	x	x
sample workers in CWS	2,871	1,052	4,012	6,572	789	11,373	x	x	x	x	x	x

Estimated number of workers given in this Table is design based estimates and may be used as control totals for combining and arriving at rates and ratios.These figures are not intended for providing the number of workers.

Table (46): Average number of hours available for additional work in a week (in 0.0) for person with different broad activity status in employment in CWS

Apr-Jun 2019 all-India

estimate/ sample	aaverage no. of hours available for additional work in a week (0.0) for person with broad status in employment in CWS						percentage of workers available for additional work during the week for person with broad status in employment in CWS					
	own account worker, employer	helper in household enterprise	self-employed	regular wage/ salary	casual labour	all	own account worker, employer	helper in household enterprise	self-employed	regular wage/ salary	casual labour	all
(1)	(2)	(3)	(4)	(5)	(6)	(7)	(8)	(9)	(10)	(11)	(12)	(13)
				urban	**person**							
average no. of hours/ percentage of workers available for additional work	10.2	10.0	10.2	12.3	8.2	10.7	2.2	2.2	2.2	1.2	1.5	1.6
estd.(00) workers in CWS	3,45,239	53,239	4,06,631	5,40,323	1,33,638	10,80,592	x	x	x	x	x	x
sample workers in CWS	19,735	3,009	23,215	28,427	6,597	58,239	x	x	x	x	x	x
				rural+urban	**male**							
average no. of hours/ percentage of workers available for additional work	11.1	12.9	11.9	10.6	10.3	11.4	3.5	4.8	3.7	1.1	2.6	2.8
estd.(00) workers in CWS	11,55,817	1,95,326	13,94,853	7,11,531	6,53,102	27,59,486	x	x	x	x	x	x
sample workers in CWS	23,879	3,161	27,686	24,653	9,560	61,899	x	x	x	x	x	x
				rural+urban	**female**							
average no. of hours/ percentage of workers available for additional work	12.9	8.4	11.4	13.0	5.6	11.4	6.0	2.7	4.6	2.5	0.7	3.1
estd.(00) workers in CWS	2,09,004	1,85,976	4,03,008	2,05,144	1,90,572	7,98,724	x	x	x	x	x	x
sample workers in CWS	4,355	2,598	7,090	7,361	1,925	16,376	x	x	x	x	x	x
				rural+urban	**person**							
average no. of hours/ percentage of workers available for additional work	11.5	11.3	11.7	11.6	9.9	11.4	3.9	3.8	3.9	1.4	2.2	2.8
estd.(00) workers in CWS	13,64,822	3,81,302	17,97,861	9,16,675	8,43,674	35,58,210	x	x	x	x	x	x
sample workers in CWS	28,234	5,759	34,776	32,014	11,485	78,275	x	x	x	x	x	x

Estimated number of workers given in this Table is design based estimates and may be used as control totals for combining and arriving at rates and ratios.These figures are not intended for providing the number of workers.

Table (47): Percentage distribution of workers in CWS by number of hours actually worked in a week for each State/ UT

July-Sep 2018 **rural** **male**

State \ UT	percentage distribution of workers in CWS by number of hours actually worked in a week									workers in CWS			
	number of hours actually worked in a week									estd. (00)		sample	
	0<hours ≤12	12<hours ≤24	24<hours ≤36	36<hours ≤48	48<hours≤ 60	60<hours ≤72	72<hours ≤84	hours> 84	all	excluding n.r. of number of workers	including n.r. of number of workers	excluding n.r. of number of workers	including n.r. of number of workers
(1)	(2)	(3)	(4)	(5)	(6)	(7)	(8)	(9)	(10)	(11)	(12)	(13)	(14)
Andhra Pradesh	0.9	5.4	14.9	25.5	35.0	16.9	1.4	0.1	100.0	79,187	80,641	563	572
Arunachal Pradesh	0.0	1.4	17.6	40.0	36.4	4.6	0.0	0.0	100.0	2,595	2,595	331	331
Assam	0.0	0.2	5.3	40.0	46.3	7.6	0.5	0.0	100.0	66,418	66,758	776	780
Bihar	0.0	2.8	11.5	11.7	63.0	10.6	0.4	0.0	100.0	1,92,593	1,92,593	864	864
Chhattisgarh	0.0	1.2	18.3	42.0	26.2	11.5	0.8	0.0	100.0	49,041	49,041	445	445
Delhi	0.0	0.0	0.0	20.7	33.9	45.4	0.0	0.0	100.0	866	866	22	22
Goa	0.0	2.4	5.9	10.4	59.2	19.8	2.4	0.0	100.0	985	1,139	40	46
Gujarat	0.4	2.4	9.0	28.5	39.0	19.3	1.1	0.3	100.0	95,049	95,545	627	628
Haryana	0.2	1.1	4.6	16.5	60.2	15.4	2.0	0.0	100.0	37,497	38,311	390	393
Himachal Pradesh	1.2	12.3	21.8	19.8	31.8	10.2	2.7	0.2	100.0	14,735	14,861	366	369
Jammu & Kashmir	1.5	8.3	15.6	31.5	35.4	6.9	0.8	0.0	100.0	22,882	22,882	637	637
Jharkhand	1.5	5.6	12.5	33.7	36.3	9.6	0.9	0.0	100.0	50,564	50,696	457	460
Karnataka	0.9	2.8	9.3	39.1	41.6	5.5	0.8	0.0	100.0	95,848	95,848	545	545
Kerala	4.8	18.8	20.6	32.1	18.3	4.5	0.6	0.3	100.0	37,859	38,484	430	441
Madhya Pradesh	0.8	7.0	17.4	25.5	37.5	10.6	1.3	0.0	100.0	1,41,192	1,41,562	881	884
Maharashtra	0.6	4.2	8.3	25.4	51.1	8.2	2.1	0.0	100.0	1,63,570	1,63,771	1,053	1,054
Manipur	0.0	0.2	6.5	18.1	56.2	18.0	1.0	0.0	100.0	4,576	4,582	371	372
Meghalaya	0.0	0.1	4.9	67.0	28.0	0.0	0.0	0.0	100.0	5,895	5,895	244	244
Mizoram	0.0	2.5	1.7	43.1	50.0	2.7	0.0	0.0	100.0	1,307	1,307	159	159
Nagaland	0.0	4.1	43.7	33.2	18.9	0.0	0.0	0.0	100.0	2,387	2,387	135	135
Odisha	1.1	5.9	10.1	27.0	44.0	10.3	1.5	0.0	100.0	73,237	74,147	728	734
Punjab	0.1	3.7	12.6	27.6	35.1	19.2	1.8	0.0	100.0	37,321	37,545	428	431
Rajasthan	0.1	2.2	6.6	23.2	47.2	18.2	2.6	0.0	100.0	1,18,462	1,18,916	783	786
Sikkim	1.2	0.5	31.3	35.5	25.0	6.6	0.0	0.0	100.0	1,186	1,186	122	122
Tamilnadu	1.5	7.8	14.4	42.0	26.3	6.4	1.6	0.0	100.0	86,013	87,480	710	730
Telangana	0.0	0.3	4.0	13.0	61.3	21.3	0.1	0.0	100.0	44,584	44,907	295	297
Tripura	2.9	4.8	18.9	30.1	24.2	12.1	6.9	0.0	100.0	6,505	6,505	321	321
Uttarakhand	1.1	3.8	16.8	26.7	30.1	20.9	0.5	0.0	100.0	14,125	14,170	249	251
Uttar Pradesh	2.7	8.5	14.2	32.6	33.2	7.8	1.0	0.0	100.0	2,95,201	3,00,216	1,635	1,652
West Bengal	2.3	11.2	22.9	34.4	22.1	5.5	1.6	0.0	100.0	1,53,029	1,54,951	963	973
Andaman & N. Island	0.0	0.0	7.8	59.7	12.3	17.1	3.0	0.0	100.0	761	768	62	63
Chandigarh	0.0	0.0	0.0	5.5	90.1	3.5	0.9	0.0	100.0	121	121	20	20
Dadra & Nagar Haveli	0.0	0.3	1.1	48.5	39.5	4.9	5.7	0.0	100.0	404	404	26	26
Daman & Diu	0.0	0.0	2.3	2.8	26.9	60.4	7.7	0.0	100.0	221	221	25	25
Lakshadweep	0.0	16.1	17.8	43.2	22.9	0.0	0.0	0.0	100.0	34	34	18	18
Puduchery	0.2	8.8	26.4	45.9	18.7	0.0	0.0	0.0	100.0	1,217	1,217	30	30
All India	1.1	5.5	12.8	28.5	40.2	10.6	1.3	0.0	100.0	18,97,468	19,12,549	15,751	15,860
estd.(00) workers in CWS	21,302	1,04,752	2,42,335	5,40,752	7,63,644	2,00,221	23,914	547	18,97,468	x	x	x	x
sample workers in CWS	175	836	2,027	4,657	6,152	1,687	209	8	15,751	x	x	x	x

Estimated number of workers given in this Table is design based estimates and may be used as control totals for combining and arriving at rates and ratios. These figures are not intended for providing the number of workers.

Table (47): Percentage distribution of workers in CWS by number of hours actually worked in a week for each State/ UT

July-Sep 2018 **rural** **female**

State \ UT	percentage distribution of workers in CWS by number of hours actually worked in a week									workers in CWS			
	number of hours actually worked in a week									estd. (00)		sample	
	0<hours ≤12	12<hours ≤24	24<hours ≤36	36<hours ≤48	48<hours≤ 60	60<hours ≤72	72<hours ≤84	hours> 84	all	excluding n.r. of number of workers	including n.r. of number of workers	excluding n.r. of number of workers	including n.r. of number of workers
(1)	(2)	(3)	(4)	(5)	(6)	(7)	(8)	(9)	(10)	(11)	(12)	(13)	(14)
Andhra Pradesh	3.7	24.1	16.9	28.6	18.7	8.0	0.0	0.0	100.0	41,823	42,951	278	282
Arunachal Pradesh	0.2	31.5	47.4	14.5	6.4	0.0	0.0	0.0	100.0	448	448	67	67
Assam	0.0	6.0	23.5	51.0	15.3	4.2	0.0	0.0	100.0	9,885	9,885	114	114
Bihar	0.0	11.9	20.9	29.8	37.4	0.0	0.0	0.0	100.0	11,414	11,414	37	37
Chhattisgarh	2.7	7.0	41.0	30.4	18.0	0.9	0.0	0.0	100.0	30,028	30,028	261	261
Delhi	0.0	0.0	53.2	46.8	0.0	0.0	0.0	0.0	100.0	141	141	3	3
Goa	0.0	3.6	3.4	8.6	84.3	0.0	0.0	0.0	100.0	676	676	18	18
Gujarat	5.3	7.1	32.1	27.2	23.7	4.3	0.2	0.0	100.0	26,707	26,707	164	164
Haryana	0.0	19.0	14.5	31.8	24.9	9.8	0.0	0.0	100.0	5,240	5,240	59	59
Himachal Pradesh	1.5	23.3	45.3	22.5	6.8	0.6	0.0	0.0	100.0	11,784	12,045	293	299
Jammu & Kashmir	29.3	50.3	10.9	7.7	1.8	0.0	0.0	0.0	100.0	7,691	7,691	233	233
Jharkhand	4.6	23.9	21.1	23.4	26.7	0.3	0.0	0.0	100.0	15,878	15,897	122	123
Karnataka	0.9	8.2	27.0	27.4	34.3	1.9	0.3	0.0	100.0	34,356	34,356	186	186
Kerala	16.3	20.4	16.7	30.9	14.2	0.4	1.0	0.0	100.0	16,487	16,736	176	181
Madhya Pradesh	0.0	11.8	37.0	32.0	16.5	2.6	0.1	0.0	100.0	41,941	41,941	261	261
Maharashtra	2.3	12.6	26.9	25.7	32.0	0.6	0.0	0.0	100.0	79,565	79,565	522	522
Manipur	3.5	15.2	15.1	18.6	38.7	8.8	0.1	0.0	100.0	1,204	1,204	98	98
Meghalaya	0.0	3.1	33.8	45.8	17.2	0.0	0.0	0.0	100.0	4,445	4,445	172	172
Mizoram	0.0	2.5	10.4	43.5	42.3	1.4	0.0	0.0	100.0	476	476	68	68
Nagaland	0.0	0.0	69.3	28.5	2.2	0.0	0.0	0.0	100.0	340	340	16	16
Odisha	1.1	16.4	34.2	28.0	19.4	0.9	0.0	0.0	100.0	20,911	20,911	193	193
Punjab	0.8	16.8	45.0	9.9	25.2	2.3	0.0	0.0	100.0	6,483	6,843	80	83
Rajasthan	0.0	4.8	40.6	31.2	19.3	3.4	0.7	0.0	100.0	43,798	43,798	264	264
Sikkim	0.8	22.4	54.3	18.6	2.3	1.6	0.0	0.0	100.0	896	896	86	86
Tamilnadu	2.4	17.8	32.4	27.8	15.8	3.4	0.4	0.0	100.0	43,225	43,912	350	357
Telangana	0.0	3.9	14.8	27.4	47.9	5.9	0.0	0.0	100.0	28,331	28,331	196	196
Tripura	16.2	23.4	48.1	10.0	2.3	0.0	0.0	0.0	100.0	954	954	37	37
Uttarakhand	1.3	24.9	39.7	14.0	18.5	1.6	0.0	0.0	100.0	3,026	3,026	62	62
Uttar Pradesh	8.2	14.4	28.2	35.2	12.8	1.3	0.0	0.0	100.0	46,119	46,506	256	258
West Bengal	4.7	40.4	28.5	17.1	5.5	3.0	0.7	0.0	100.0	37,881	37,881	223	223
Andaman & N. Island	0.0	13.0	36.3	34.4	5.1	6.0	5.1	0.0	100.0	116	122	17	18
Chandigarh	0.0	0.0	3.6	33.5	40.7	22.2	0.0	0.0	100.0	20	20	7	7
Dadra & Nagar Haveli	0.0	10.2	59.8	29.7	0.3	0.0	0.0	0.0	100.0	247	247	18	18
Daman & Diu	0.0	0.0	4.9	40.4	22.7	32.0	0.0	0.0	100.0	13	13	5	5
Lakshadweep	0.0	0.0	0.0	100.0	0.0	0.0	0.0	0.0	100.0	7	7	1	1
Puduchery	0.0	6.9	36.3	56.8	0.0	0.0	0.0	0.0	100.0	373	373	13	13
All India	3.3	15.3	29.0	28.0	21.6	2.6	0.2	0.0	100.0	5,72,929	5,76,025	4,956	4,985
estd.(00) workers in CWS	18,884	87,732	1,66,426	1,60,198	1,23,530	15,005	1,153	0	5,72,929	x	x	x	x
sample workers in CWS	199	840	1,472	1,357	950	125	13	0	4,956	x	x	x	x

Estimated number of workers given in this Table is design based estimates and may be used as control totals for combining and arriving at rates and ratios. These figures are not intended for providing the number of workers.

Table (47): Percentage distribution of workers in CWS by number of hours actually worked in a week for each State/ UT

July-Sep 2018 **rural** **person**

State \ UT	percentage distribution of workers in CWS by number of hours actually worked in a week									workers in CWS			
	number of hours actually worked in a week									estd. (00)		sample	
	0<hours ≤12	12<hours ≤24	24<hours ≤36	36<hours ≤48	48<hours≤ 60	60<hours ≤72	72<hours ≤84	hours> 84	all	excluding n.r. of number of workers	including n.r. of number of workers	excluding n.r. of number of workers	including n.r. of number of workers
(1)	(2)	(3)	(4)	(5)	(6)	(7)	(8)	(9)	(10)	(11)	(12)	(13)	(14)
Andhra Pradesh	1.9	11.9	15.6	26.6	29.3	13.8	0.9	0.0	100.0	1,21,010	1,23,591	841	854
Arunachal Pradesh	0.0	5.8	22.0	36.3	32.0	3.9	0.0	0.0	100.0	3,043	3,043	398	398
Assam	0.0	1.0	7.7	41.4	42.3	7.2	0.4	0.0	100.0	76,303	76,643	890	894
Bihar	0.0	3.3	12.0	12.7	61.5	10.0	0.4	0.0	100.0	2,04,007	2,04,007	901	901
Chhattisgarh	1.1	3.4	26.9	37.6	23.1	7.5	0.5	0.0	100.0	79,068	79,068	706	706
Delhi	0.0	0.0	7.4	24.4	29.1	39.0	0.0	0.0	100.0	1,006	1,006	25	25
Goa	0.0	2.9	4.9	9.7	69.4	11.7	1.4	0.0	100.0	1,661	1,815	58	64
Gujarat	1.4	3.5	14.1	28.2	35.7	16.0	0.9	0.2	100.0	1,21,757	1,22,252	791	792
Haryana	0.2	3.3	5.8	18.4	55.8	14.7	1.8	0.0	100.0	42,736	43,550	449	452
Himachal Pradesh	1.3	17.1	32.3	21.0	20.7	5.9	1.5	0.1	100.0	26,519	26,906	659	668
Jammu & Kashmir	8.5	18.9	14.5	25.5	27.0	5.1	0.6	0.0	100.0	30,573	30,573	870	870
Jharkhand	2.3	10.0	14.5	31.2	34.0	7.4	0.7	0.0	100.0	66,442	66,593	579	583
Karnataka	0.9	4.3	14.0	36.0	39.6	4.6	0.7	0.0	100.0	1,30,204	1,30,204	731	731
Kerala	8.3	19.3	19.5	31.7	17.0	3.3	0.7	0.2	100.0	54,346	55,219	606	622
Madhya Pradesh	0.6	8.1	21.9	27.0	32.7	8.7	1.0	0.0	100.0	1,83,133	1,83,503	1,142	1,145
Maharashtra	1.2	6.9	14.4	25.5	44.9	5.7	1.4	0.0	100.0	2,43,136	2,43,337	1,575	1,576
Manipur	0.7	3.4	8.3	18.2	52.5	16.1	0.8	0.0	100.0	5,780	5,786	469	470
Meghalaya	0.0	1.4	17.3	57.9	23.3	0.0	0.0	0.0	100.0	10,341	10,341	416	416
Mizoram	0.0	2.5	4.0	43.2	47.9	2.4	0.0	0.0	100.0	1,783	1,783	227	227
Nagaland	0.0	3.6	46.9	32.6	16.9	0.0	0.0	0.0	100.0	2,727	2,727	151	151
Odisha	1.1	8.3	15.5	27.2	38.5	8.2	1.2	0.0	100.0	94,148	95,058	921	927
Punjab	0.2	5.6	17.4	25.0	33.7	16.7	1.5	0.0	100.0	43,805	44,388	508	514
Rajasthan	0.1	2.9	15.8	25.4	39.7	14.2	2.1	0.0	100.0	1,62,260	1,62,714	1,047	1,050
Sikkim	1.1	9.9	41.2	28.2	15.2	4.4	0.0	0.0	100.0	2,082	2,082	208	208
Tamilnadu	1.8	11.1	20.4	37.2	22.8	5.4	1.2	0.0	100.0	1,29,238	1,31,393	1,060	1,087
Telangana	0.0	1.7	8.2	18.6	56.1	15.3	0.1	0.0	100.0	72,914	73,237	491	493
Tripura	4.6	7.2	22.6	27.5	21.4	10.6	6.0	0.0	100.0	7,459	7,459	358	358
Uttarakhand	1.1	7.5	20.8	24.5	28.1	17.5	0.4	0.0	100.0	17,151	17,196	311	313
Uttar Pradesh	3.4	9.3	16.1	32.9	30.5	7.0	0.8	0.0	100.0	3,41,321	3,46,722	1,891	1,910
West Bengal	2.7	17.0	24.0	31.0	18.8	5.0	1.4	0.0	100.0	1,90,910	1,92,832	1,186	1,196
Andaman & N. Island	0.0	1.7	11.6	56.4	11.4	15.6	3.3	0.0	100.0	878	891	79	81
Chandigarh	0.0	0.0	0.5	9.5	83.1	6.1	0.8	0.0	100.0	141	141	27	27
Dadra & Nagar Haveli	0.0	4.0	23.4	41.4	24.6	3.0	3.5	0.0	100.0	650	650	44	44
Daman & Diu	0.0	0.0	2.5	4.8	26.6	58.9	7.3	0.0	100.0	233	233	30	30
Lakshadweep	0.0	13.5	14.9	52.5	19.1	0.0	0.0	0.0	100.0	41	41	19	19
Puduchery	0.1	8.4	28.8	48.4	14.3	0.0	0.0	0.0	100.0	1,591	1,591	43	43
All India	1.6	7.8	16.5	28.4	35.9	8.7	1.0	0.0	100.0	24,70,397	24,88,575	20,707	20,845
estd.(00) workers in CWS	40,187	1,92,485	4,08,761	7,00,950	8,87,175	2,15,226	25,067	547	24,70,397	x	x	x	x
sample workers in CWS	374	1,676	3,499	6,014	7,102	1,812	222	8	20,707	x	x	x	x

Estimated number of workers given in this Table is design based estimates and may be used as control totals for combining and arriving at rates and ratios.These figures are not intended for providing the number of workers.

Table (47): Percentage distribution of workers in CWS by number of hours actually worked in a week for each State/ UT

July-Sep 2018 **urban** **male**

State \ UT	percentage distribution of workers in CWS by number of hours actually worked in a week									workers in CWS			
	number of hours actually worked in a week									estd. (00)		sample	
	0<hours ≤12	12<hours ≤24	24<hours ≤36	36<hours ≤48	48<hours≤ 60	60<hours ≤72	72<hours ≤84	hours> 84	all	excluding n.r. of number of workers	including n.r. of number of workers	excluding n.r. of number of workers	including n.r. of number of workers
(1)	(2)	(3)	(4)	(5)	(6)	(7)	(8)	(9)	(10)	(11)	(12)	(13)	(14)
Andhra Pradesh	0.7	3.1	8.5	39.8	31.7	13.7	2.1	0.4	100.0	39,474	40,260	1,594	1,630
Arunachal Pradesh	0.0	0.2	2.7	37.8	48.6	10.2	0.6	0.0	100.0	434	434	637	637
Assam	0.1	0.5	3.3	27.1	56.7	11.4	0.9	0.0	100.0	7,483	7,520	957	960
Bihar	0.1	1.2	4.6	9.0	68.4	14.6	2.0	0.1	100.0	17,425	17,434	1,320	1,321
Chhattisgarh	0.1	2.9	12.6	44.5	29.5	8.4	1.8	0.0	100.0	10,822	10,909	855	863
Delhi	0.0	0.6	1.8	20.8	44.6	25.0	7.1	0.1	100.0	38,280	38,366	907	908
Goa	0.0	0.5	5.1	7.9	73.1	12.8	0.6	0.0	100.0	1,590	1,596	209	210
Gujarat	0.1	0.7	2.3	16.1	33.1	38.2	9.2	0.5	100.0	60,066	60,306	2,193	2,198
Haryana	0.4	0.9	2.7	33.1	36.3	22.9	3.6	0.1	100.0	22,036	22,320	1,377	1,390
Himachal Pradesh	0.5	3.7	7.4	29.9	33.2	21.6	3.8	0.0	100.0	1,851	1,878	336	340
Jammu & Kashmir	0.2	1.1	14.5	40.5	33.7	8.3	1.6	0.0	100.0	5,828	5,840	1,698	1,703
Jharkhand	0.1	3.2	7.5	29.5	44.5	10.5	4.6	0.1	100.0	11,991	12,096	1,024	1,033
Karnataka	0.1	1.5	4.4	45.0	36.7	11.3	1.0	0.0	100.0	56,601	56,620	2,401	2,402
Kerala	3.7	15.5	13.4	41.9	20.4	3.7	1.3	0.1	100.0	28,306	28,742	1,993	2,024
Madhya Pradesh	0.9	3.8	8.2	34.5	35.0	14.9	2.8	0.0	100.0	41,353	41,984	2,189	2,211
Maharashtra	0.2	1.0	4.3	33.1	42.0	14.4	5.0	0.1	100.0	1,07,738	1,08,199	4,382	4,400
Manipur	0.0	0.9	4.8	24.5	52.1	14.1	3.2	0.3	100.0	1,563	1,564	1,186	1,187
Meghalaya	0.2	0.3	3.0	56.9	37.4	1.9	0.3	0.0	100.0	971	971	411	411
Mizoram	0.0	1.0	3.3	66.0	20.6	9.1	0.0	0.0	100.0	853	853	918	918
Nagaland	0.0	1.0	18.7	52.4	26.8	0.8	0.3	0.0	100.0	1,089	1,089	398	398
Odisha	0.5	3.6	7.2	31.2	40.2	15.1	2.1	0.1	100.0	13,038	13,167	963	969
Punjab	0.7	1.6	5.9	27.5	43.5	18.5	2.3	0.1	100.0	23,998	24,233	1,857	1,871
Rajasthan	0.2	2.9	4.6	16.8	37.2	29.8	8.5	0.1	100.0	37,370	37,646	1,878	1,892
Sikkim	0.5	3.0	21.3	31.3	26.4	9.2	7.9	0.4	100.0	474	474	320	320
Tamilnadu	0.5	5.4	9.9	49.0	23.7	9.4	1.9	0.2	100.0	73,066	74,192	3,080	3,130
Telangana	0.1	0.4	2.1	28.2	47.8	17.2	3.7	0.4	100.0	32,507	32,618	1,504	1,510
Tripura	1.0	5.9	15.4	32.7	23.6	14.2	5.6	1.5	100.0	1,570	1,570	609	609
Uttarakhand	0.2	0.1	4.4	27.5	36.3	26.2	5.2	0.0	100.0	6,101	6,109	762	763
Uttar Pradesh	0.3	3.1	6.7	32.3	39.9	15.2	2.4	0.1	100.0	84,010	84,593	3,551	3,575
West Bengal	1.0	4.0	11.1	36.4	30.4	13.5	2.7	0.9	100.0	69,607	70,165	3,137	3,173
Andaman & N. Island	0.0	0.4	1.8	42.9	32.6	19.4	2.4	0.5	100.0	475	485	267	273
Chandigarh	0.2	1.3	1.9	31.6	35.1	28.0	2.0	0.0	100.0	2,241	2,257	293	296
Dadra & Nagar Haveli	0.0	0.6	0.7	41.5	16.3	23.1	17.7	0.0	100.0	514	525	142	143
Daman & Diu	0.0	0.0	3.0	48.7	10.2	33.0	4.3	0.7	100.0	1,146	1,160	89	90
Lakshadweep	0.0	6.3	27.1	59.4	5.0	0.0	2.1	0.0	100.0	103	103	37	37
Puduchery	0.0	6.7	12.9	57.0	16.2	5.3	1.8	0.0	100.0	1,516	1,557	324	330
All India	0.5	2.8	6.4	32.9	36.7	16.7	3.7	0.2	100.0	8,03,489	8,09,831	45,798	46,125
estd.(00) workers in CWS	3,850	22,705	51,421	2,64,401	2,95,077	1,34,396	29,889	1,749	8,03,489	x	x	x	x
sample workers in CWS	223	1,216	3,179	15,198	17,188	7,136	1,563	95	45,798	x	x	x	x

Estimated number of workers given in this Table is design based estimates and may be used as control totals for combining and arriving at rates and ratios.These figures are not intended for providing the number of workers.

Table (47): Percentage distribution of workers in CWS by number of hours actually worked in a week for each State/ UT

July-Sep 2018 **urban** **female**

State \ UT	percentage distribution of workers in CWS by number of hours actually worked in a week									workers in CWS			
	number of hours actually worked in a week									estd. (00)		sample	
	0<hours ≤12	12<hours ≤24	24<hours ≤36	36<hours ≤48	48<hours≤ 60	60<hours ≤72	72<hours ≤84	hours> 84	all	excluding n.r. of number of workers	including n.r. of number of workers	excluding n.r. of number of workers	including n.r. of number of workers
(1)	(2)	(3)	(4)	(5)	(6)	(7)	(8)	(9)	(10)	(11)	(12)	(13)	(14)
Andhra Pradesh	1.6	12.4	15.7	46.0	19.7	3.5	1.2	0.0	100.0	16,275	16,431	568	574
Arunachal Pradesh	0.0	0.8	6.4	70.6	20.8	1.5	0.0	0.0	100.0	49	49	79	79
Assam	0.3	1.4	24.6	33.9	37.0	2.1	0.7	0.0	100.0	1,424	1,428	174	176
Bihar	0.0	3.7	15.1	22.2	58.5	0.5	0.0	0.0	100.0	1,958	1,958	123	123
Chhattisgarh	2.2	12.8	34.3	39.6	9.9	1.2	0.0	0.0	100.0	4,471	4,471	320	320
Delhi	2.1	1.2	5.3	53.6	25.7	1.8	10.3	0.0	100.0	5,627	5,627	118	118
Goa	3.1	3.8	20.8	18.6	47.2	4.1	2.4	0.0	100.0	568	580	84	85
Gujarat	0.0	12.6	21.0	29.0	25.6	10.8	1.0	0.0	100.0	12,662	12,699	415	417
Haryana	1.6	5.1	16.2	43.0	25.7	3.4	4.9	0.0	100.0	3,986	4,035	259	260
Himachal Pradesh	2.0	22.9	18.2	39.4	15.2	2.0	0.3	0.0	100.0	500	518	104	108
Jammu & Kashmir	11.6	10.1	37.5	27.5	13.2	0.0	0.1	0.0	100.0	1,208	1,210	322	323
Jharkhand	3.1	7.5	13.2	39.8	28.5	5.5	2.2	0.2	100.0	2,272	2,301	168	170
Karnataka	0.2	2.3	20.1	50.6	24.8	1.9	0.0	0.0	100.0	15,606	15,606	598	598
Kerala	10.0	15.0	14.7	47.8	10.1	2.1	0.1	0.2	100.0	10,931	11,115	735	748
Madhya Pradesh	2.9	12.9	24.4	37.7	18.3	3.5	0.3	0.0	100.0	9,750	9,758	487	488
Maharashtra	1.5	6.2	17.5	39.9	30.1	3.5	1.2	0.0	100.0	27,428	27,611	1,075	1,082
Manipur	0.3	6.2	21.5	28.9	33.1	8.1	2.0	0.0	100.0	579	579	426	426
Meghalaya	2.5	5.8	15.2	55.5	17.7	2.6	0.7	0.0	100.0	480	480	214	214
Mizoram	0.0	0.6	3.9	66.6	25.5	3.4	0.0	0.0	100.0	438	438	467	467
Nagaland	0.0	2.8	35.1	53.4	8.7	0.0	0.0	0.0	100.0	202	202	82	82
Odisha	2.2	6.1	19.4	43.3	25.6	3.4	0.0	0.0	100.0	3,254	3,265	199	200
Punjab	0.8	13.7	22.6	32.5	24.2	5.6	0.4	0.2	100.0	5,507	5,585	422	428
Rajasthan	1.0	8.5	16.1	34.4	31.9	7.6	0.5	0.0	100.0	6,517	6,521	315	316
Sikkim	1.8	8.3	40.3	30.5	9.1	5.6	4.4	0.0	100.0	182	182	136	136
Tamilnadu	1.3	10.6	17.5	47.5	18.5	3.4	0.6	0.7	100.0	25,589	26,030	1,046	1,065
Telangana	0.3	3.5	12.8	38.9	38.7	4.4	1.4	0.0	100.0	8,698	8,698	419	419
Tripura	4.9	9.5	25.1	31.9	22.1	4.7	0.6	1.1	100.0	332	332	130	130
Uttarakhand	1.2	5.7	22.7	31.1	33.5	4.8	1.1	0.0	100.0	867	867	96	96
Uttar Pradesh	0.5	6.0	18.7	41.4	29.4	3.3	0.6	0.0	100.0	11,008	11,008	459	459
West Bengal	6.8	19.6	28.0	28.5	11.8	3.8	1.2	0.3	100.0	23,073	23,399	922	933
Andaman & N. Island	0.0	4.0	16.6	59.0	17.3	3.1	0.0	0.0	100.0	114	117	72	74
Chandigarh	0.0	0.1	9.8	21.2	49.6	14.7	4.6	0.0	100.0	570	570	67	67
Dadra & Nagar Haveli	7.8	0.0	12.2	53.2	20.2	2.1	4.5	0.0	100.0	95	95	25	25
Daman & Diu	0.0	20.2	17.1	3.9	21.7	37.2	0.0	0.0	100.0	207	207	14	14
Lakshadweep	0.0	0.0	17.0	83.0	0.0	0.0	0.0	0.0	100.0	29	29	9	9
Puduchery	0.0	1.5	18.4	69.3	9.8	0.0	1.0	0.0	100.0	471	479	109	110
All India	2.4	9.8	19.3	40.3	23.0	3.9	1.1	0.1	100.0	2,02,931	2,04,484	11,258	11,339
estd.(00) workers in CWS	4,839	19,888	39,096	81,877	46,707	7,962	2,284	277	2,02,931	x	x	x	x
sample workers in CWS	334	927	2,273	4,514	2,636	464	100	10	11,258	x	x	x	x

Estimated number of workers given in this Table is design based estimates and may be used as control totals for combining and arriving at rates and ratios.These figures are not intended for providing the number of workers.

Table (47): Percentage distribution of workers in CWS by number of hours actually worked in a week for each State/ UT

July-Sep 2018 **urban** **person**

State \ UT	percentage distribution of workers in CWS by number of hours actually worked in a week									workers in CWS			
	number of hours actually worked in a week									estd. (00)		sample	
	0<hours ≤12	12<hours ≤24	24<hours ≤36	36<hours ≤48	48<hours≤ 60	60<hours ≤72	72<hours ≤84	hours> 84	all	excluding n.r. of number of workers	including n.r. of number of workers	excluding n.r. of number of workers	including n.r. of number of workers
(1)	(2)	(3)	(4)	(5)	(6)	(7)	(8)	(9)	(10)	(11)	(12)	(13)	(14)
Andhra Pradesh	0.9	5.8	10.6	41.6	28.2	10.7	1.8	0.3	100.0	55,749	56,691	2,162	2,204
Arunachal Pradesh	0.0	0.2	3.1	41.1	45.7	9.3	0.5	0.0	100.0	483	483	716	716
Assam	0.1	0.6	6.7	28.2	53.6	9.9	0.8	0.0	100.0	8,908	8,948	1,131	1,136
Bihar	0.1	1.4	5.7	10.4	67.4	13.2	1.8	0.1	100.0	19,384	19,393	1,443	1,444
Chhattisgarh	0.7	5.8	19.0	43.1	23.8	6.3	1.3	0.0	100.0	15,292	15,380	1,175	1,183
Delhi	0.3	0.7	2.3	25.0	42.2	22.0	7.5	0.1	100.0	43,907	43,994	1,025	1,026
Goa	0.8	1.3	9.3	10.7	66.3	10.5	1.1	0.0	100.0	2,158	2,176	293	295
Gujarat	0.1	2.7	5.6	18.3	31.8	33.4	7.8	0.4	100.0	72,728	73,005	2,608	2,615
Haryana	0.6	1.6	4.8	34.6	34.6	20.0	3.8	0.1	100.0	26,022	26,354	1,636	1,650
Himachal Pradesh	0.8	7.8	9.7	31.9	29.3	17.4	3.0	0.0	100.0	2,351	2,396	440	448
Jammu & Kashmir	2.2	2.7	18.4	38.3	30.2	6.9	1.3	0.0	100.0	7,036	7,050	2,020	2,026
Jharkhand	0.6	3.9	8.4	31.1	41.9	9.7	4.2	0.1	100.0	14,262	14,396	1,192	1,203
Karnataka	0.2	1.7	7.8	46.2	34.1	9.3	0.8	0.0	100.0	72,208	72,226	2,999	3,000
Kerala	5.4	15.4	13.8	43.5	17.5	3.3	1.0	0.1	100.0	39,238	39,857	2,728	2,772
Madhya Pradesh	1.3	5.5	11.2	35.1	31.8	12.7	2.3	0.0	100.0	51,103	51,743	2,676	2,699
Maharashtra	0.4	2.1	7.0	34.5	39.6	12.2	4.2	0.1	100.0	1,35,166	1,35,810	5,457	5,482
Manipur	0.1	2.3	9.3	25.7	47.0	12.5	2.9	0.2	100.0	2,142	2,143	1,612	1,613
Meghalaya	1.0	2.1	7.0	56.5	30.9	2.1	0.4	0.0	100.0	1,451	1,451	625	625
Mizoram	0.0	0.9	3.5	66.2	22.3	7.1	0.0	0.0	100.0	1,291	1,291	1,385	1,385
Nagaland	0.0	1.3	21.3	52.6	23.9	0.6	0.3	0.0	100.0	1,291	1,291	480	480
Odisha	0.8	4.1	9.7	33.6	37.3	12.8	1.7	0.1	100.0	16,292	16,433	1,162	1,169
Punjab	0.7	3.8	9.0	28.4	39.9	16.1	1.9	0.1	100.0	29,505	29,818	2,279	2,299
Rajasthan	0.3	3.7	6.3	19.4	36.4	26.5	7.3	0.1	100.0	43,887	44,167	2,193	2,208
Sikkim	0.9	4.5	26.6	31.1	21.6	8.2	6.9	0.3	100.0	655	655	456	456
Tamilnadu	0.7	6.8	11.9	48.6	22.3	7.8	1.6	0.3	100.0	98,655	1,00,222	4,126	4,195
Telangana	0.1	1.1	4.4	30.5	45.9	14.5	3.2	0.3	100.0	41,205	41,316	1,923	1,929
Tripura	1.7	6.6	17.1	32.6	23.3	12.6	4.8	1.4	100.0	1,901	1,901	739	739
Uttarakhand	0.4	0.8	6.7	27.9	36.0	23.5	4.7	0.0	100.0	6,968	6,975	858	859
Uttar Pradesh	0.4	3.4	8.1	33.4	38.7	13.8	2.2	0.1	100.0	95,018	95,601	4,010	4,034
West Bengal	2.5	7.9	15.3	34.4	25.7	11.1	2.3	0.7	100.0	92,680	93,564	4,059	4,106
Andaman & N. Island	0.0	1.1	4.6	46.0	29.6	16.3	1.9	0.4	100.0	589	602	339	347
Chandigarh	0.2	1.0	3.5	29.5	38.0	25.3	2.5	0.0	100.0	2,811	2,828	360	363
Dadra & Nagar Haveli	1.2	0.5	2.5	43.4	16.9	19.8	15.7	0.0	100.0	609	620	167	168
Daman & Diu	0.0	3.1	5.2	41.9	12.0	33.7	3.6	0.6	100.0	1,354	1,368	103	104
Lakshadweep	0.0	4.9	24.9	64.6	3.9	0.0	1.7	0.0	100.0	132	132	46	46
Puduchery	0.0	5.5	14.2	59.9	14.7	4.0	1.7	0.0	100.0	1,988	2,036	433	440
All India	0.9	4.2	9.0	34.4	34.0	14.1	3.2	0.2	100.0	10,06,419	10,14,315	57,056	57,464
estd.(00) workers in CWS	8,689	42,593	90,516	3,46,278	3,41,784	1,42,359	32,173	2,026	10,06,419	x	x	x	x
sample workers in CWS	557	2,143	5,452	19,712	19,824	7,600	1,663	105	57,056	x	x	x	x

Estimated number of workers given in this Table is design based estimates and may be used as control totals for combining and arriving at rates and ratios.These figures are not intended for providing the number of workers.

Table (47): Percentage distribution of workers in CWS by number of hours actually worked in a week for each State/ UT

July-Sep 2018 **rural+urban** **male**

State \ UT	percentage distribution of workers in CWS by number of hours actually worked in a week									workers in CWS			
	number of hours actually worked in a week									estd. (00)		sample	
	0<hours ≤12	12<hours ≤24	24<hours ≤36	36<hours ≤48	48<hours≤ 60	60<hours ≤72	72<hours ≤84	hours> 84	all	excluding n.r. of number of workers	including n.r. of number of workers	excluding n.r. of number of workers	including n.r. of number of workers
(1)	(2)	(3)	(4)	(5)	(6)	(7)	(8)	(9)	(10)	(11)	(12)	(13)	(14)
Andhra Pradesh	0.8	4.6	12.8	30.3	33.9	15.8	1.6	0.2	100.0	1,18,661	1,20,901	2,157	2,202
Arunachal Pradesh	0.0	1.2	15.5	39.7	38.2	5.4	0.1	0.0	100.0	3,030	3,030	968	968
Assam	0.0	0.3	5.1	38.7	47.3	8.0	0.5	0.0	100.0	73,901	74,278	1,733	1,740
Bihar	0.0	2.7	10.9	11.5	63.4	10.9	0.6	0.0	100.0	2,10,018	2,10,027	2,184	2,185
Chhattisgarh	0.1	1.5	17.3	42.5	26.8	10.9	1.0	0.0	100.0	59,862	59,950	1,300	1,308
Delhi	0.0	0.6	1.8	20.8	44.4	25.4	6.9	0.1	100.0	39,145	39,232	929	930
Goa	0.0	1.2	5.4	8.9	67.8	15.5	1.3	0.0	100.0	2,575	2,735	249	256
Gujarat	0.3	1.7	6.4	23.7	36.7	26.6	4.2	0.4	100.0	1,55,115	1,55,851	2,820	2,826
Haryana	0.3	1.0	3.9	22.6	51.3	18.2	2.6	0.1	100.0	59,533	60,630	1,767	1,783
Himachal Pradesh	1.1	11.3	20.2	21.0	32.0	11.5	2.8	0.2	100.0	16,586	16,739	702	709
Jammu & Kashmir	1.2	6.8	15.4	33.3	35.1	7.2	1.0	0.0	100.0	28,709	28,721	2,335	2,340
Jharkhand	1.2	5.1	11.5	32.9	37.8	9.7	1.6	0.0	100.0	62,555	62,791	1,481	1,493
Karnataka	0.6	2.3	7.5	41.2	39.8	7.7	0.9	0.0	100.0	1,52,449	1,52,468	2,946	2,947
Kerala	4.3	17.4	17.6	36.3	19.2	4.2	0.9	0.2	100.0	66,166	67,225	2,423	2,465
Madhya Pradesh	0.8	6.2	15.3	27.6	36.9	11.5	1.6	0.0	100.0	1,82,545	1,83,546	3,070	3,095
Maharashtra	0.5	2.9	6.8	28.5	47.5	10.7	3.2	0.0	100.0	2,71,308	2,71,970	5,435	5,454
Manipur	0.0	0.4	6.1	19.8	55.2	17.0	1.5	0.1	100.0	6,139	6,145	1,557	1,559
Meghalaya	0.0	0.1	4.6	65.6	29.3	0.3	0.0	0.0	100.0	6,866	6,866	655	655
Mizoram	0.0	1.9	2.3	52.1	38.4	5.2	0.0	0.0	100.0	2,160	2,160	1,077	1,077
Nagaland	0.0	3.2	35.9	39.2	21.4	0.2	0.1	0.0	100.0	3,477	3,477	533	533
Odisha	1.0	5.6	9.7	27.6	43.4	11.0	1.6	0.0	100.0	86,275	87,314	1,691	1,703
Punjab	0.3	2.9	10.0	27.6	38.4	18.9	2.0	0.0	100.0	61,319	61,777	2,285	2,302
Rajasthan	0.1	2.4	6.1	21.7	44.8	20.9	4.0	0.0	100.0	1,55,832	1,56,562	2,661	2,678
Sikkim	1.0	1.2	28.4	34.3	25.4	7.3	2.3	0.1	100.0	1,660	1,660	442	442
Tamilnadu	1.0	6.7	12.3	45.2	25.1	7.8	1.7	0.1	100.0	1,59,079	1,61,672	3,790	3,860
Telangana	0.0	0.4	3.2	19.5	55.6	19.6	1.6	0.2	100.0	77,091	77,524	1,799	1,807
Tripura	2.6	5.0	18.2	30.6	24.1	12.5	6.7	0.3	100.0	8,075	8,075	930	930
Uttarakhand	0.8	2.7	13.1	27.0	32.0	22.5	1.9	0.0	100.0	20,226	20,278	1,011	1,014
Uttar Pradesh	2.2	7.3	12.5	32.5	34.7	9.5	1.3	0.0	100.0	3,79,211	3,84,808	5,186	5,227
West Bengal	1.9	9.0	19.2	35.1	24.7	8.0	1.9	0.3	100.0	2,22,636	2,25,116	4,100	4,146
Andaman & N. Island	0.0	0.2	5.5	53.3	20.1	18.0	2.8	0.2	100.0	1,236	1,253	329	336
Chandigarh	0.2	1.2	1.8	30.2	37.9	26.7	2.0	0.0	100.0	2,362	2,378	313	316
Dadra & Nagar Haveli	0.0	0.5	0.9	44.6	26.5	15.1	12.5	0.0	100.0	917	928	168	169
Daman & Diu	0.0	0.0	2.9	41.3	12.9	37.5	4.8	0.6	100.0	1,367	1,381	114	115
Lakshadweep	0.0	8.7	24.8	55.4	9.5	0.0	1.6	0.0	100.0	136	136	55	55
Puduchery	0.1	7.6	19.0	52.1	17.3	2.9	1.0	0.0	100.0	2,734	2,774	354	360
All India	0.9	4.7	10.9	29.8	39.2	12.4	2.0	0.1	100.0	27,00,957	27,22,380	61,549	61,985
estd.(00) workers in CWS	25,152	1,27,458	2,93,756	8,05,153	10,58,722	3,34,618	53,804	2,296	27,00,957	x	x	x	x
sample workers in CWS	398	2,052	5,206	19,855	23,340	8,823	1,772	103	61,549	x	x	x	x

Estimated number of workers given in this Table is design based estimates and may be used as control totals for combining and arriving at rates and ratios.These figures are not intended for providing the number of workers.

Table (47): Percentage distribution of workers in CWS by number of hours actually worked in a week for each State/ UT

July-Sep 2018 **rural+urban** **female**

State \ UT	percentage distribution of workers in CWS by number of hours actually worked in a week									workers in CWS			
	number of hours actually worked in a week									estd. (00)		sample	
	0<hours ≤12	12<hours ≤24	24<hours ≤36	36<hours ≤48	48<hours≤ 60	60<hours ≤72	72<hours ≤84	hours> 84	all	excluding n.r. of number of workers	including n.r. of number of workers	excluding n.r. of number of workers	including n.r. of number of workers
(1)	(2)	(3)	(4)	(5)	(6)	(7)	(8)	(9)	(10)	(11)	(12)	(13)	(14)
Andhra Pradesh	3.1	20.8	16.5	33.5	19.0	6.8	0.3	0.0	100.0	58,098	59,382	846	856
Arunachal Pradesh	0.2	28.5	43.3	20.1	7.8	0.1	0.0	0.0	100.0	497	497	146	146
Assam	0.0	5.4	23.6	48.9	18.0	3.9	0.1	0.0	100.0	11,309	11,313	288	290
Bihar	0.0	10.7	20.0	28.7	40.5	0.1	0.0	0.0	100.0	13,372	13,372	160	160
Chhattisgarh	2.7	7.7	40.1	31.6	17.0	0.9	0.0	0.0	100.0	34,499	34,499	581	581
Delhi	2.0	1.1	6.5	53.4	25.1	1.8	10.1	0.0	100.0	5,768	5,768	121	121
Goa	1.4	3.7	11.4	13.2	67.4	1.9	1.1	0.0	100.0	1,244	1,256	102	103
Gujarat	3.6	8.9	28.5	27.8	24.3	6.4	0.5	0.0	100.0	39,370	39,407	579	581
Haryana	0.7	13.0	15.2	36.7	25.2	7.1	2.1	0.0	100.0	9,226	9,275	318	319
Himachal Pradesh	1.6	23.3	44.2	23.2	7.1	0.6	0.0	0.0	100.0	12,284	12,563	397	407
Jammu & Kashmir	26.9	44.9	14.6	10.3	3.4	0.0	0.0	0.0	100.0	8,899	8,902	555	556
Jharkhand	4.4	21.8	20.1	25.4	26.9	1.0	0.3	0.0	100.0	18,150	18,198	290	293
Karnataka	0.7	6.4	24.8	34.6	31.3	1.9	0.2	0.0	100.0	49,962	49,962	784	784
Kerala	13.8	18.3	15.9	37.6	12.6	1.1	0.7	0.1	100.0	27,418	27,850	911	929
Madhya Pradesh	0.6	12.0	34.6	33.1	16.8	2.8	0.1	0.0	100.0	51,691	51,699	748	749
Maharashtra	2.1	10.9	24.5	29.3	31.5	1.3	0.3	0.0	100.0	1,06,994	1,07,176	1,597	1,604
Manipur	2.5	12.3	17.2	21.9	36.9	8.6	0.7	0.0	100.0	1,783	1,783	524	524
Meghalaya	0.2	3.4	32.0	46.7	17.3	0.3	0.1	0.0	100.0	4,926	4,926	386	386
Mizoram	0.0	1.6	7.3	54.6	34.3	2.3	0.0	0.0	100.0	914	914	535	535
Nagaland	0.0	1.0	56.6	37.7	4.6	0.0	0.0	0.0	100.0	542	542	98	98
Odisha	1.3	15.0	32.2	30.1	20.2	1.2	0.0	0.0	100.0	24,165	24,176	392	393
Punjab	0.8	15.4	34.7	20.3	24.8	3.8	0.2	0.1	100.0	11,991	12,428	502	511
Rajasthan	0.1	5.3	37.4	31.6	20.9	3.9	0.7	0.0	100.0	50,315	50,320	579	580
Sikkim	1.0	20.1	51.9	20.6	3.4	2.3	0.7	0.0	100.0	1,077	1,077	222	222
Tamilnadu	2.0	15.1	26.9	35.1	16.8	3.4	0.5	0.3	100.0	68,814	69,942	1,396	1,422
Telangana	0.1	3.8	14.3	30.1	45.7	5.6	0.3	0.0	100.0	37,029	37,029	615	615
Tripura	13.3	19.8	42.1	15.7	7.5	1.2	0.2	0.3	100.0	1,286	1,286	167	167
Uttarakhand	1.3	20.6	35.9	17.8	21.8	2.3	0.2	0.0	100.0	3,893	3,893	158	158
Uttar Pradesh	6.7	12.8	26.3	36.4	16.0	1.7	0.1	0.0	100.0	57,128	57,515	715	717
West Bengal	5.5	32.6	28.3	21.5	7.9	3.3	0.9	0.1	100.0	60,953	61,280	1,145	1,156
Andaman & N. Island	0.0	8.6	26.5	46.5	11.2	4.6	2.6	0.0	100.0	230	239	89	92
Chandigarh	0.0	0.1	9.6	21.6	49.3	15.0	4.4	0.0	100.0	590	590	74	74
Dadra & Nagar Haveli	2.2	7.3	46.5	36.3	5.8	0.6	1.2	0.0	100.0	342	342	43	43
Daman & Diu	0.0	19.0	16.4	6.0	21.7	36.9	0.0	0.0	100.0	220	220	19	19
Lakshadweep	0.0	0.0	13.8	86.2	0.0	0.0	0.0	0.0	100.0	36	36	10	10
Puduchery	0.0	3.9	26.3	63.8	5.4	0.0	0.6	0.0	100.0	844	852	122	123
All India	3.1	13.9	26.5	31.2	21.9	3.0	0.4	0.0	100.0	7,75,860	7,80,509	16,214	16,324
estd.(00) workers in CWS	23,723	1,07,620	2,05,521	2,42,076	1,70,237	22,967	3,437	277	7,75,860	x	x	x	x
sample workers in CWS	533	1,767	3,745	5,871	3,586	589	113	10	16,214	x	x	x	x

Estimated number of workers given in this Table is design based estimates and may be used as control totals for combining and arriving at rates and ratios.These figures are not intended for providing the number of workers.

Table (47): Percentage distribution of workers in CWS by number of hours actually worked in a week for each State/ UT

July-Sep 2018 **rural+urban** **person**

State \ UT	percentage distribution of workers in CWS by number of hours actually worked in a week									workers in CWS			
	number of hours actually worked in a week									estd. (00)		sample	
	0<hours ≤12	12<hours ≤24	24<hours ≤36	36<hours ≤48	48<hours≤ 60	60<hours ≤72	72<hours ≤84	hours> 84	all	excluding n.r. of number of workers	including n.r. of number of workers	excluding n.r. of number of workers	including n.r. of number of workers
(1)	(2)	(3)	(4)	(5)	(6)	(7)	(8)	(9)	(10)	(11)	(12)	(13)	(14)
Andhra Pradesh	1.6	10.0	14.0	31.3	29.0	12.9	1.2	0.1	100.0	1,76,759	1,80,282	3,003	3,058
Arunachal Pradesh	0.0	5.0	19.4	36.9	33.9	4.6	0.1	0.0	100.0	3,526	3,526	1,114	1,114
Assam	0.0	0.9	7.6	40.1	43.4	7.5	0.5	0.0	100.0	85,211	85,591	2,021	2,030
Bihar	0.0	3.1	11.5	12.5	62.1	10.2	0.5	0.0	100.0	2,23,390	2,23,399	2,344	2,345
Chhattisgarh	1.0	3.8	25.6	38.5	23.2	7.3	0.6	0.0	100.0	94,361	94,448	1,881	1,889
Delhi	0.3	0.7	2.4	25.0	41.9	22.4	7.3	0.1	100.0	44,913	45,000	1,050	1,051
Goa	0.5	2.0	7.4	10.3	67.6	11.1	1.2	0.0	100.0	3,819	3,991	351	359
Gujarat	0.9	3.2	10.9	24.5	34.2	22.5	3.5	0.3	100.0	1,94,485	1,95,258	3,399	3,407
Haryana	0.3	2.6	5.4	24.5	47.8	16.7	2.5	0.0	100.0	68,758	69,905	2,085	2,102
Himachal Pradesh	1.3	16.4	30.4	21.9	21.4	6.9	1.6	0.1	100.0	28,870	29,302	1,099	1,116
Jammu & Kashmir	7.3	15.8	15.2	27.9	27.6	5.5	0.7	0.0	100.0	37,608	37,623	2,890	2,896
Jharkhand	2.0	8.9	13.5	31.2	35.4	7.8	1.3	0.0	100.0	80,705	80,989	1,771	1,786
Karnataka	0.6	3.3	11.8	39.6	37.7	6.3	0.7	0.0	100.0	2,02,411	2,02,430	3,730	3,731
Kerala	7.1	17.7	17.1	36.7	17.2	3.3	0.8	0.2	100.0	93,584	95,076	3,334	3,394
Madhya Pradesh	0.8	7.5	19.6	28.8	32.5	9.6	1.3	0.0	100.0	2,34,237	2,35,246	3,818	3,844
Maharashtra	0.9	5.2	11.8	28.7	43.0	8.0	2.4	0.0	100.0	3,78,302	3,79,146	7,032	7,058
Manipur	0.6	3.1	8.6	20.2	51.0	15.1	1.3	0.1	100.0	7,923	7,929	2,081	2,083
Meghalaya	0.1	1.5	16.1	57.7	24.3	0.3	0.1	0.0	100.0	11,792	11,792	1,041	1,041
Mizoram	0.0	1.8	3.8	52.9	37.2	4.4	0.0	0.0	100.0	3,074	3,074	1,612	1,612
Nagaland	0.0	2.9	38.7	39.0	19.1	0.2	0.1	0.0	100.0	4,019	4,019	631	631
Odisha	1.1	7.6	14.6	28.2	38.3	8.9	1.3	0.0	100.0	1,10,440	1,11,490	2,083	2,096
Punjab	0.4	4.9	14.0	26.4	36.2	16.4	1.7	0.0	100.0	73,310	74,206	2,787	2,813
Rajasthan	0.1	3.1	13.7	24.1	39.0	16.8	3.2	0.0	100.0	2,06,147	2,06,882	3,240	3,258
Sikkim	1.0	8.6	37.7	28.9	16.7	5.3	1.7	0.1	100.0	2,738	2,738	664	664
Tamilnadu	1.3	9.2	16.7	42.2	22.6	6.4	1.4	0.2	100.0	2,27,893	2,31,614	5,186	5,282
Telangana	0.0	1.5	6.8	22.9	52.4	15.0	1.2	0.1	100.0	1,14,119	1,14,553	2,414	2,422
Tripura	4.0	7.1	21.5	28.5	21.8	11.0	5.8	0.3	100.0	9,360	9,360	1,097	1,097
Uttarakhand	0.9	5.6	16.8	25.5	30.4	19.2	1.7	0.0	100.0	24,119	24,171	1,169	1,172
Uttar Pradesh	2.7	8.0	14.3	33.0	32.3	8.4	1.1	0.0	100.0	4,36,339	4,42,323	5,901	5,944
West Bengal	2.7	14.0	21.2	32.1	21.1	7.0	1.7	0.3	100.0	2,83,590	2,86,396	5,245	5,302
Andaman & N. Island	0.0	1.5	8.8	52.2	18.7	15.9	2.7	0.2	100.0	1,466	1,492	418	428
Chandigarh	0.2	1.0	3.3	28.5	40.2	24.4	2.5	0.0	100.0	2,952	2,968	387	390
Dadra & Nagar Haveli	0.6	2.3	13.3	42.3	20.9	11.1	9.4	0.0	100.0	1,260	1,271	211	212
Daman & Diu	0.0	2.6	4.8	36.4	14.1	37.4	4.2	0.5	100.0	1,587	1,601	133	134
Lakshadweep	0.0	6.9	22.5	61.8	7.5	0.0	1.3	0.0	100.0	172	172	65	65
Puduchery	0.1	6.7	20.7	54.8	14.5	2.2	0.9	0.0	100.0	3,578	3,626	476	483
All India	1.4	6.8	14.4	30.1	35.3	10.3	1.6	0.1	100.0	34,76,816	35,02,889	77,763	78,309
estd.(00) workers in CWS	48,876	2,35,078	4,99,277	10,47,228	12,28,959	3,57,585	57,241	2,573	34,76,816	x	x	x	x
sample workers in CWS	931	3,819	8,951	25,726	26,926	9,412	1,885	113	77,763	x	x	x	x

Estimated number of workers given in this Table is design based estimates and may be used as control totals for combining and arriving at rates and ratios.These figures are not intended for providing the number of workers.

Table (47): Percentage distribution of workers in CWS by number of hours actually worked in a week for each State/ UT

Oct-Dec 2018 **rural** **male**

State \ UT	percentage distribution of workers in CWS by number of hours actually worked in a week									workers in CWS			
	number of hours actually worked in a week									estd. (00)		sample	
	0<hours ≤12	12<hours ≤24	24<hours ≤36	36<hours ≤48	48<hours≤ 60	60<hours ≤72	72<hours ≤84	hours> 84	all	excluding n.r. of number of workers	including n.r. of number of workers	excluding n.r. of number of workers	including n.r. of number of workers
(1)	(2)	(3)	(4)	(5)	(6)	(7)	(8)	(9)	(10)	(11)	(12)	(13)	(14)
Andhra Pradesh	0.7	4.2	12.9	36.6	28.7	14.6	2.3	0.0	100.0	78,809	79,611	555	557
Arunachal Pradesh	0.0	6.8	10.8	36.3	44.0	2.1	0.0	0.0	100.0	2,685	2,685	312	312
Assam	0.1	1.4	12.6	34.1	48.2	3.2	0.4	0.0	100.0	62,626	62,763	760	762
Bihar	0.0	2.4	11.0	15.0	65.4	5.2	1.0	0.0	100.0	1,94,973	1,94,973	876	876
Chhattisgarh	0.2	6.3	16.6	54.0	18.6	4.3	0.1	0.0	100.0	51,792	51,792	431	431
Delhi	0.0	0.0	0.0	81.3	15.0	3.7	0.0	0.0	100.0	4,327	4,327	20	20
Goa	0.9	1.7	2.0	18.1	66.1	11.2	0.0	0.0	100.0	1,392	1,405	44	45
Gujarat	0.0	1.5	12.7	23.1	46.1	14.6	1.9	0.1	100.0	1,01,624	1,01,703	596	597
Haryana	0.0	1.0	7.9	13.2	61.9	13.8	2.2	0.0	100.0	41,874	42,030	400	402
Himachal Pradesh	0.9	5.7	21.7	34.9	28.7	7.7	0.3	0.0	100.0	13,828	13,833	380	381
Jammu & Kashmir	1.2	6.3	21.6	30.4	28.2	11.4	0.9	0.0	100.0	22,783	23,275	644	651
Jharkhand	2.0	17.9	18.2	23.9	36.1	1.8	0.1	0.0	100.0	51,745	51,922	446	447
Karnataka	0.0	2.6	8.9	30.1	54.2	3.9	0.2	0.0	100.0	88,256	88,256	520	520
Kerala	5.0	18.4	22.0	30.4	16.1	6.4	1.4	0.3	100.0	38,686	38,821	438	441
Madhya Pradesh	0.5	5.3	17.6	24.4	39.7	11.3	1.2	0.1	100.0	1,31,398	1,31,793	867	871
Maharashtra	0.5	4.7	7.4	24.9	56.5	5.2	0.9	0.0	100.0	1,50,668	1,51,516	1,043	1,046
Manipur	0.0	0.8	5.5	18.0	50.5	24.6	0.7	0.0	100.0	4,875	4,875	351	351
Meghalaya	0.0	0.8	13.7	67.4	16.4	1.7	0.0	0.0	100.0	5,314	5,314	236	236
Mizoram	0.0	0.0	1.2	33.6	50.8	14.5	0.0	0.0	100.0	1,209	1,209	145	145
Nagaland	0.0	0.1	60.0	38.6	0.6	0.6	0.0	0.0	100.0	3,108	3,108	135	135
Odisha	1.3	7.9	17.5	26.6	39.3	6.9	0.4	0.0	100.0	78,526	78,816	720	723
Punjab	1.2	0.9	18.9	25.2	36.5	15.7	1.3	0.2	100.0	41,785	41,895	443	445
Rajasthan	0.0	1.8	6.0	21.5	46.9	22.3	1.5	0.0	100.0	1,09,522	1,09,585	720	722
Sikkim	0.0	3.4	23.3	35.3	35.1	2.9	0.0	0.0	100.0	1,211	1,216	132	135
Tamilnadu	0.3	8.8	18.5	34.6	27.9	8.2	0.9	0.8	100.0	83,601	84,680	709	716
Telangana	0.0	1.2	6.6	19.8	51.7	20.8	0.0	0.0	100.0	41,663	42,247	295	299
Tripura	2.2	3.1	10.5	24.4	41.4	15.3	3.2	0.0	100.0	7,429	7,429	332	332
Uttarakhand	0.6	2.5	23.1	27.7	22.4	23.1	0.6	0.0	100.0	14,308	14,412	229	231
Uttar Pradesh	2.6	5.1	11.7	26.8	44.0	8.2	1.5	0.1	100.0	2,93,202	2,94,704	1,562	1,572
West Bengal	3.0	12.5	25.5	25.7	25.4	6.5	1.4	0.1	100.0	1,63,083	1,64,382	961	972
Andaman & N. Island	0.0	0.0	10.1	33.7	34.7	16.7	4.8	0.0	100.0	503	531	56	57
Chandigarh	0.0	0.0	0.0	21.0	2.3	66.7	10.0	0.0	100.0	167	167	20	20
Dadra & Nagar Haveli	0.0	4.0	0.0	51.9	26.9	17.1	0.0	0.0	100.0	311	311	20	20
Daman & Diu	0.0	0.0	0.0	0.0	25.0	66.4	8.6	0.0	100.0	211	211	26	26
Lakshadweep	3.7	42.7	26.6	27.1	0.0	0.0	0.0	0.0	100.0	24	24	14	14
Puduchery	8.6	0.1	22.6	36.0	23.8	8.1	0.8	0.0	100.0	1,132	1,132	36	36
All India	1.1	5.4	13.9	26.4	42.9	9.2	1.1	0.1	100.0	18,88,649	18,96,953	15,474	15,546
estd.(00) workers in CWS	20,134	1,01,504	2,62,395	4,99,031	8,09,789	1,73,062	21,298	1,436	18,88,649	x	x	x	x
sample workers in CWS	132	793	2,196	4,428	6,193	1,548	171	13	15,474	x	x	x	x

Estimated number of workers given in this Table is design based estimates and may be used as control totals for combining and arriving at rates and ratios.These figures are not intended for providing the number of workers.

Table (47): Percentage distribution of workers in CWS by number of hours actually worked in a week for each State/ UT

Oct-Dec 2018 **rural** **female**

State \ UT	percentage distribution of workers in CWS by number of hours actually worked in a week									workers in CWS			
	number of hours actually worked in a week									estd. (00)		sample	
	0<hours ≤12	12<hours ≤24	24<hours ≤36	36<hours ≤48	48<hours≤ 60	60<hours ≤72	72<hours ≤84	hours> 84	all	excluding n.r. of number of workers	including n.r. of number of workers	excluding n.r. of number of workers	including n.r. of number of workers
(1)	(2)	(3)	(4)	(5)	(6)	(7)	(8)	(9)	(10)	(11)	(12)	(13)	(14)
Andhra Pradesh	1.7	9.8	26.0	35.6	21.2	5.5	0.2	0.0	100.0	49,576	49,576	317	317
Arunachal Pradesh	0.0	46.7	23.7	8.8	20.7	0.0	0.0	0.0	100.0	497	497	53	53
Assam	0.0	9.3	28.1	47.2	10.1	5.3	0.0	0.0	100.0	5,750	5,920	100	101
Bihar	0.0	12.4	20.7	43.4	23.5	0.0	0.0	0.0	100.0	9,103	9,103	28	28
Chhattisgarh	2.7	14.9	45.6	27.4	9.1	0.3	0.0	0.0	100.0	27,179	27,179	230	230
Delhi	0.0	0.0	0.0	99.9	0.1	0.0	0.0	0.0	100.0	1,114	1,114	2	2
Goa	0.0	5.4	38.4	19.2	33.9	3.1	0.0	0.0	100.0	514	514	19	19
Gujarat	1.6	5.7	45.1	20.3	22.8	4.6	0.0	0.0	100.0	17,768	17,768	129	129
Haryana	0.0	9.0	22.3	30.8	35.6	2.3	0.0	0.0	100.0	7,281	7,281	73	73
Himachal Pradesh	0.5	13.3	51.1	20.9	13.5	0.0	0.6	0.0	100.0	11,865	11,865	326	326
Jammu & Kashmir	32.7	41.6	15.6	7.7	2.4	0.0	0.0	0.0	100.0	9,436	9,436	281	281
Jharkhand	14.0	25.8	12.0	35.0	12.5	0.0	0.7	0.0	100.0	13,085	13,085	108	108
Karnataka	0.0	2.8	23.7	33.5	37.7	1.7	0.6	0.0	100.0	26,203	26,203	138	138
Kerala	11.5	20.7	27.0	36.3	2.6	0.5	1.4	0.0	100.0	16,569	16,979	183	186
Madhya Pradesh	2.7	10.2	31.3	28.3	26.7	0.9	0.0	0.0	100.0	37,277	37,386	241	242
Maharashtra	0.8	11.2	26.0	28.0	32.2	1.8	0.0	0.0	100.0	68,906	68,929	467	468
Manipur	0.0	8.5	16.8	17.2	36.6	18.6	2.3	0.0	100.0	1,616	1,616	109	109
Meghalaya	1.2	3.3	37.9	48.3	9.3	0.0	0.0	0.0	100.0	3,249	3,249	143	143
Mizoram	0.0	0.0	2.6	22.8	71.9	2.7	0.0	0.0	100.0	327	327	42	42
Nagaland	0.0	5.6	65.7	27.4	1.3	0.0	0.0	0.0	100.0	1,081	1,081	36	36
Odisha	0.0	15.2	33.9	28.7	21.1	1.0	0.0	0.0	100.0	19,321	19,471	185	188
Punjab	0.4	16.2	33.5	27.4	20.9	1.6	0.0	0.0	100.0	8,019	8,019	84	84
Rajasthan	0.1	6.0	26.8	36.9	24.8	5.4	0.0	0.0	100.0	47,032	47,032	280	280
Sikkim	0.0	3.1	69.4	21.9	5.5	0.0	0.0	0.0	100.0	850	854	82	84
Tamilnadu	3.4	20.6	31.0	31.5	11.3	0.8	1.4	0.0	100.0	51,686	53,209	402	407
Telangana	4.4	9.3	18.2	30.9	32.7	4.6	0.1	0.0	100.0	24,354	24,594	173	174
Tripura	14.5	14.3	33.7	15.8	21.7	0.0	0.0	0.0	100.0	991	991	40	40
Uttarakhand	2.8	18.7	53.9	13.2	11.3	0.0	0.0	0.0	100.0	5,209	5,265	76	77
Uttar Pradesh	7.8	11.6	27.6	32.1	19.4	1.5	0.0	0.0	100.0	48,556	48,556	260	260
West Bengal	5.6	26.1	37.2	21.3	7.2	2.5	0.0	0.1	100.0	40,561	40,761	217	219
Andaman & N. Island	0.0	2.7	34.4	49.3	7.8	0.0	5.8	0.0	100.0	199	199	21	21
Chandigarh	0.0	35.8	0.0	0.0	0.0	32.1	32.1	0.0	100.0	10	10	3	3
Dadra & Nagar Haveli	0.0	1.2	13.2	85.6	0.0	0.0	0.0	0.0	100.0	168	168	9	9
Daman & Diu	0.0	0.0	100.0	0.0	0.0	0.0	0.0	0.0	100.0	1	1	1	1
Lakshadweep	0.0	0.0	0.0	100.0	0.0	0.0	0.0	0.0	100.0	1	1	2	2
Puduchery	0.0	10.9	30.3	57.9	0.8	0.0	0.0	0.0	100.0	707	707	17	17
All India	3.5	13.4	29.7	30.3	20.5	2.3	0.3	0.0	100.0	5,56,061	5,58,946	4,877	4,897
estd.(00) workers in CWS	19,580	74,740	1,65,109	1,68,377	1,14,036	12,703	1,458	58	5,56,061	x	x	x	x
sample workers in CWS	217	721	1,472	1,393	951	103	19	1	4,877	x	x	x	x

Estimated number of workers given in this Table is design based estimates and may be used as control totals for combining and arriving at rates and ratios.These figures are not intended for providing the number of workers.

Table (47): Percentage distribution of workers in CWS by number of hours actually worked in a week for each State/ UT

Oct-Dec 2018 **rural** **person**

State \ UT	percentage distribution of workers in CWS by number of hours actually worked in a week									workers in CWS			
	number of hours actually worked in a week									estd. (00)		sample	
	0<hours ≤12	12<hours ≤24	24<hours ≤36	36<hours ≤48	48<hours≤ 60	60<hours ≤72	72<hours ≤84	hours> 84	all	excluding n.r. of number of workers	including n.r. of number of workers	excluding n.r. of number of workers	including n.r. of number of workers
(1)	(2)	(3)	(4)	(5)	(6)	(7)	(8)	(9)	(10)	(11)	(12)	(13)	(14)
Andhra Pradesh	1.1	6.4	18.0	36.2	25.8	11.1	1.5	0.0	100.0	1,28,384	1,29,187	872	874
Arunachal Pradesh	0.0	13.0	12.8	32.0	40.3	1.8	0.0	0.0	100.0	3,181	3,181	365	365
Assam	0.1	2.0	13.9	35.2	45.0	3.4	0.3	0.0	100.0	68,376	68,683	860	863
Bihar	0.0	2.8	11.4	16.3	63.5	5.0	1.0	0.0	100.0	2,04,076	2,04,076	904	904
Chhattisgarh	1.1	9.2	26.6	44.9	15.3	2.9	0.0	0.0	100.0	78,971	78,971	661	661
Delhi	0.0	0.0	0.0	85.1	11.9	3.0	0.0	0.0	100.0	5,441	5,441	22	22
Goa	0.6	2.7	11.8	18.4	57.4	9.0	0.0	0.0	100.0	1,906	1,918	63	64
Gujarat	0.2	2.1	17.5	22.7	42.6	13.1	1.6	0.0	100.0	1,19,392	1,19,471	725	726
Haryana	0.0	2.2	10.1	15.8	58.0	12.1	1.8	0.0	100.0	49,155	49,311	473	475
Himachal Pradesh	0.7	9.2	35.3	28.4	21.7	4.2	0.5	0.0	100.0	25,694	25,698	706	707
Jammu & Kashmir	10.5	16.6	19.8	23.7	20.6	8.1	0.7	0.0	100.0	32,218	32,711	925	932
Jharkhand	4.4	19.5	17.0	26.1	31.4	1.5	0.2	0.0	100.0	64,829	65,007	554	555
Karnataka	0.0	2.6	12.3	30.9	50.4	3.4	0.3	0.0	100.0	1,14,460	1,14,460	658	658
Kerala	6.9	19.1	23.5	32.2	12.0	4.6	1.4	0.2	100.0	55,255	55,800	621	627
Madhya Pradesh	1.0	6.3	20.6	25.3	36.8	9.0	0.9	0.1	100.0	1,68,675	1,69,179	1,108	1,113
Maharashtra	0.6	6.7	13.2	25.9	48.8	4.1	0.6	0.0	100.0	2,19,574	2,20,445	1,510	1,514
Manipur	0.0	2.7	8.3	17.8	47.0	23.1	1.1	0.0	100.0	6,492	6,492	460	460
Meghalaya	0.5	1.8	22.9	60.2	13.7	1.0	0.0	0.0	100.0	8,563	8,563	379	379
Mizoram	0.0	0.0	1.5	31.3	55.3	12.0	0.0	0.0	100.0	1,536	1,536	187	187
Nagaland	0.0	1.5	61.5	35.7	0.8	0.5	0.0	0.0	100.0	4,189	4,189	171	171
Odisha	1.0	9.4	20.8	27.1	35.7	5.8	0.3	0.0	100.0	97,847	98,287	905	911
Punjab	1.1	3.4	21.2	25.6	34.0	13.5	1.1	0.1	100.0	49,804	49,914	527	529
Rajasthan	0.0	3.1	12.2	26.1	40.2	17.2	1.1	0.0	100.0	1,56,554	1,56,617	1,000	1,002
Sikkim	0.0	3.3	42.3	29.8	22.9	1.7	0.0	0.0	100.0	2,061	2,070	214	219
Tamilnadu	1.5	13.3	23.3	33.4	21.6	5.4	1.1	0.5	100.0	1,35,287	1,37,889	1,111	1,123
Telangana	1.6	4.2	10.9	23.9	44.7	14.8	0.0	0.0	100.0	66,017	66,841	468	473
Tripura	3.6	4.4	13.2	23.4	39.1	13.5	2.8	0.0	100.0	8,420	8,420	372	372
Uttarakhand	1.2	6.9	31.3	23.9	19.5	16.9	0.4	0.0	100.0	19,517	19,677	305	308
Uttar Pradesh	3.3	6.0	13.9	27.6	40.5	7.2	1.3	0.1	100.0	3,41,759	3,43,260	1,822	1,832
West Bengal	3.5	15.2	27.8	24.8	21.7	5.7	1.1	0.1	100.0	2,03,643	2,05,143	1,178	1,191
Andaman & N. Island	0.0	0.8	17.0	38.1	27.1	11.9	5.1	0.0	100.0	702	730	77	78
Chandigarh	0.0	1.9	0.0	19.9	2.2	64.8	11.2	0.0	100.0	176	176	23	23
Dadra & Nagar Haveli	0.0	3.0	4.6	63.7	17.5	11.1	0.0	0.0	100.0	480	480	29	29
Daman & Diu	0.0	0.0	0.7	0.0	24.8	66.0	8.5	0.0	100.0	213	213	27	27
Lakshadweep	3.5	40.5	25.2	30.7	0.0	0.0	0.0	0.0	100.0	26	26	16	16
Puduchery	5.3	4.3	25.6	44.5	14.9	5.0	0.5	0.0	100.0	1,839	1,839	53	53
All India	1.6	7.2	17.5	27.3	37.8	7.6	0.9	0.1	100.0	24,44,709	24,55,900	20,351	20,443
estd.(00) workers in CWS	39,714	1,76,245	4,27,504	6,67,408	9,23,826	1,85,764	22,756	1,493	24,44,709	x	x	x	x
sample workers in CWS	349	1,514	3,668	5,821	7,144	1,651	190	14	20,351	x	x	x	x

Estimated number of workers given in this Table is design based estimates and may be used as control totals for combining and arriving at rates and ratios.These figures are not intended for providing the number of workers.

Table (47): Percentage distribution of workers in CWS by number of hours actually worked in a week for each State/ UT

Oct-Dec 2018 urban male

State \ UT	percentage distribution of workers in CWS by number of hours actually worked in a week									workers in CWS			
	number of hours actually worked in a week									estd. (00)		sample	
	0<hours ≤12	12<hours ≤24	24<hours ≤36	36<hours ≤48	48<hours≤ 60	60<hours ≤72	72<hours ≤84	hours> 84	all	excluding n.r. of number of workers	including n.r. of number of workers	excluding n.r. of number of workers	including n.r. of number of workers
(1)	(2)	(3)	(4)	(5)	(6)	(7)	(8)	(9)	(10)	(11)	(12)	(13)	(14)
Andhra Pradesh	0.1	2.2	9.1	35.9	35.3	15.7	1.5	0.1	100.0	40,725	41,515	1,593	1,620
Arunachal Pradesh	0.0	1.6	1.9	22.9	63.1	10.3	0.3	0.0	100.0	451	451	635	635
Assam	0.1	1.3	3.8	32.0	51.2	11.2	0.4	0.0	100.0	7,520	7,528	936	937
Bihar	0.0	0.8	6.3	8.4	74.7	8.3	1.5	0.0	100.0	17,042	17,042	1,362	1,362
Chhattisgarh	0.3	3.3	9.7	37.1	39.8	9.4	0.3	0.1	100.0	10,488	10,550	851	857
Delhi	0.0	0.8	1.1	28.5	40.2	23.0	6.2	0.1	100.0	41,600	41,600	876	876
Goa	0.0	1.7	7.9	13.9	69.7	6.7	0.0	0.0	100.0	1,784	1,789	209	210
Gujarat	0.2	0.5	2.4	15.1	28.7	42.3	10.3	0.5	100.0	59,448	60,476	2,079	2,110
Haryana	0.2	0.8	3.2	33.1	39.1	22.4	1.2	0.0	100.0	22,262	22,340	1,385	1,391
Himachal Pradesh	0.3	4.3	7.4	28.5	32.7	23.3	3.5	0.0	100.0	1,733	1,778	336	341
Jammu & Kashmir	0.4	1.7	11.3	35.9	35.6	13.6	1.5	0.0	100.0	5,552	5,566	1,619	1,623
Jharkhand	0.4	3.7	8.9	29.4	45.9	8.1	3.5	0.0	100.0	12,716	12,773	1,037	1,044
Karnataka	0.3	1.3	5.0	45.9	41.1	6.0	0.2	0.0	100.0	57,132	57,132	2,373	2,373
Kerala	3.0	10.8	17.3	43.5	19.7	4.4	1.2	0.1	100.0	30,190	30,330	2,109	2,122
Madhya Pradesh	0.6	5.0	8.7	29.1	39.0	14.1	3.4	0.1	100.0	41,588	42,096	2,173	2,201
Maharashtra	0.2	1.2	3.4	34.0	43.2	15.1	2.9	0.0	100.0	1,07,791	1,08,310	4,366	4,386
Manipur	0.2	1.0	6.4	24.7	49.5	16.4	1.9	0.0	100.0	1,589	1,589	1,179	1,179
Meghalaya	0.2	0.7	3.6	58.6	34.7	2.1	0.0	0.0	100.0	953	953	419	419
Mizoram	0.0	0.1	1.7	64.0	27.6	6.6	0.0	0.0	100.0	857	857	925	925
Nagaland	0.0	5.1	30.4	36.7	26.6	0.8	0.3	0.0	100.0	1,052	1,052	403	403
Odisha	0.7	4.4	8.8	35.4	36.6	12.7	1.3	0.2	100.0	12,993	13,215	919	929
Punjab	0.1	2.1	8.8	32.7	37.9	15.6	2.6	0.1	100.0	25,738	25,899	1,886	1,895
Rajasthan	0.3	1.6	4.0	13.2	41.9	30.4	8.4	0.1	100.0	39,498	39,698	1,918	1,928
Sikkim	0.7	1.8	13.3	23.9	46.3	12.4	1.5	0.0	100.0	493	493	326	326
Tamilnadu	0.6	5.5	9.3	43.3	27.8	11.5	1.8	0.3	100.0	75,573	75,863	3,098	3,112
Telangana	0.3	0.8	2.9	27.7	46.4	16.1	5.0	0.8	100.0	32,245	32,306	1,478	1,482
Tripura	1.1	4.3	11.1	34.9	27.1	16.0	5.2	0.2	100.0	1,472	1,477	592	596
Uttarakhand	0.5	2.0	7.6	35.7	30.8	21.6	1.8	0.0	100.0	6,265	6,287	775	777
Uttar Pradesh	0.3	2.1	7.0	30.2	42.8	15.3	2.3	0.0	100.0	84,511	84,961	3,475	3,490
West Bengal	1.1	5.6	13.6	35.6	28.0	12.2	3.4	0.6	100.0	68,209	68,817	3,099	3,133
Andaman & N. Island	0.0	0.0	2.1	42.3	22.6	28.0	4.9	0.0	100.0	498	513	263	270
Chandigarh	0.0	0.5	2.6	61.2	25.1	10.0	0.7	0.0	100.0	2,159	2,178	295	297
Dadra & Nagar Haveli	0.0	0.3	1.0	38.4	16.9	30.8	12.7	0.0	100.0	607	608	149	152
Daman & Diu	0.0	0.0	1.7	38.4	21.1	38.1	0.0	0.7	100.0	1,076	1,076	90	90
Lakshadweep	0.0	3.7	27.0	58.2	11.1	0.0	0.0	0.0	100.0	45	45	24	24
Puduchery	1.7	6.5	5.9	64.9	13.4	5.6	2.0	0.0	100.0	1,713	1,724	360	366
All India	0.5	2.8	6.8	32.2	37.7	16.5	3.4	0.2	100.0	8,15,567	8,20,888	45,612	45,881
estd.(00) workers in CWS	3,676	22,512	55,607	2,62,987	3,07,434	1,34,554	27,322	1,476	8,15,567	x	x	x	x
sample workers in CWS	212	1,275	3,350	14,789	17,523	7,094	1,301	68	45,612	x	x	x	x

Estimated number of workers given in this Table is design based estimates and may be used as control totals for combining and arriving at rates and ratios.These figures are not intended for providing the number of workers.

Table (47): Percentage distribution of workers in CWS by number of hours actually worked in a week for each State/ UT

Oct-Dec 2018 **urban** **female**

State \ UT	percentage distribution of workers in CWS by number of hours actually worked in a week									workers in CWS			
	number of hours actually worked in a week									estd. (00)		sample	
	0<hours ≤12	12<hours ≤24	24<hours ≤36	36<hours ≤48	48<hours≤ 60	60<hours ≤72	72<hours ≤84	hours> 84	all	excluding n.r. of number of workers	including n.r. of number of workers	excluding n.r. of number of workers	including n.r. of number of workers
(1)	(2)	(3)	(4)	(5)	(6)	(7)	(8)	(9)	(10)	(11)	(12)	(13)	(14)
Andhra Pradesh	0.5	5.2	23.1	38.5	27.5	4.4	0.9	0.0	100.0	15,807	16,064	551	558
Arunachal Pradesh	0.0	6.4	8.0	37.5	48.1	0.0	0.0	0.0	100.0	53	53	87	87
Assam	0.4	6.5	20.4	39.0	25.8	6.9	0.9	0.0	100.0	1,093	1,093	165	165
Bihar	0.0	4.6	17.1	18.9	58.1	1.3	0.0	0.0	100.0	1,797	1,797	120	120
Chhattisgarh	3.0	10.2	34.2	35.7	15.0	1.7	0.3	0.0	100.0	4,301	4,339	333	335
Delhi	0.0	1.8	13.4	44.8	27.3	12.8	0.0	0.0	100.0	8,227	8,227	131	131
Goa	1.7	7.8	18.4	16.6	53.2	2.3	0.0	0.0	100.0	933	958	100	102
Gujarat	0.1	9.2	16.1	23.3	33.2	17.3	0.7	0.0	100.0	11,050	11,296	344	350
Haryana	0.0	5.8	24.4	37.7	25.2	5.0	1.9	0.0	100.0	4,578	4,578	277	277
Himachal Pradesh	0.0	21.1	21.1	34.6	18.5	4.6	0.2	0.0	100.0	472	472	99	99
Jammu & Kashmir	5.7	13.7	37.4	29.7	12.9	0.6	0.0	0.0	100.0	1,084	1,113	295	303
Jharkhand	2.7	5.3	28.0	34.5	19.9	6.8	2.9	0.0	100.0	2,320	2,320	170	170
Karnataka	0.5	6.2	19.3	52.3	20.5	1.1	0.0	0.0	100.0	15,231	15,243	608	609
Kerala	7.0	11.6	18.0	51.5	9.1	2.0	0.8	0.0	100.0	10,796	11,053	728	742
Madhya Pradesh	2.7	8.7	25.2	38.6	19.5	5.2	0.1	0.0	100.0	9,009	9,169	448	453
Maharashtra	0.8	5.1	22.0	39.2	26.3	5.3	1.5	0.0	100.0	29,806	30,076	1,138	1,148
Manipur	0.5	6.2	18.9	27.2	40.0	6.2	1.0	0.0	100.0	554	554	400	400
Meghalaya	2.0	6.6	13.2	59.9	15.9	2.3	0.0	0.0	100.0	486	486	221	221
Mizoram	0.0	0.2	4.3	61.3	31.3	3.0	0.0	0.0	100.0	401	401	425	425
Nagaland	0.0	14.5	38.1	34.9	12.4	0.0	0.0	0.0	100.0	195	196	79	80
Odisha	1.5	8.1	28.1	37.3	23.6	1.4	0.0	0.0	100.0	2,971	3,054	177	180
Punjab	1.3	15.4	24.8	36.6	16.4	5.4	0.1	0.0	100.0	5,523	5,647	395	403
Rajasthan	1.5	5.2	18.0	24.4	41.7	8.4	0.8	0.0	100.0	7,550	7,648	335	338
Sikkim	1.9	3.1	37.6	28.0	25.7	3.7	0.0	0.0	100.0	184	185	137	138
Tamilnadu	1.7	8.3	17.7	47.3	20.2	3.6	1.0	0.2	100.0	27,000	27,502	1,071	1,090
Telangana	0.5	3.4	16.2	39.8	34.7	4.4	0.9	0.0	100.0	8,612	8,612	407	407
Tripura	7.8	6.3	28.2	30.6	25.4	0.4	1.3	0.0	100.0	275	280	118	122
Uttarakhand	0.6	9.0	32.4	34.6	15.9	5.1	2.4	0.0	100.0	774	774	79	79
Uttar Pradesh	1.5	3.4	13.5	47.9	29.7	3.1	1.0	0.0	100.0	10,644	10,658	423	426
West Bengal	7.0	21.0	28.3	26.5	11.5	4.1	1.1	0.6	100.0	21,523	22,122	877	901
Andaman & N. Island	3.1	4.2	24.3	56.8	7.8	0.0	3.8	0.0	100.0	98	101	61	62
Chandigarh	2.0	3.0	27.6	46.1	13.2	3.5	4.6	0.0	100.0	571	571	69	69
Dadra & Nagar Haveli	6.9	4.5	16.0	46.8	20.5	0.0	5.2	0.0	100.0	74	74	19	19
Daman & Diu	0.0	20.9	8.0	16.1	15.7	39.3	0.0	0.0	100.0	200	200	13	13
Lakshadweep	0.0	0.0	0.0	100.0	0.0	0.0	0.0	0.0	100.0	16	16	5	5
Puduchery	0.0	3.1	16.7	70.9	6.3	2.5	0.5	0.0	100.0	512	520	121	122
All India	2.0	8.3	21.0	39.3	23.4	5.1	0.8	0.1	100.0	2,04,718	2,07,451	11,026	11,149
estd.(00) workers in CWS	4,116	16,967	42,909	80,422	47,965	10,431	1,729	178	2,04,718	x	x	x	x
sample workers in CWS	271	919	2,306	4,339	2,608	492	84	7	11,026	x	x	x	x

Estimated number of workers given in this Table is design based estimates and may be used as control totals for combining and arriving at rates and ratios.These figures are not intended for providing the number of workers.

Table (47): Percentage distribution of workers in CWS by number of hours actually worked in a week for each State/ UT

Oct-Dec 2018 **urban** **person**

State \ UT	percentage distribution of workers in CWS by number of hours actually worked in a week									workers in CWS			
	number of hours actually worked in a week									estd. (00)		sample	
	0<hours ≤12	12<hours ≤24	24<hours ≤36	36<hours ≤48	48<hours≤ 60	60<hours ≤72	72<hours ≤84	hours> 84	all	excluding n.r. of number of workers	including n.r. of number of workers	excluding n.r. of number of workers	including n.r. of number of workers
(1)	(2)	(3)	(4)	(5)	(6)	(7)	(8)	(9)	(10)	(11)	(12)	(13)	(14)
Andhra Pradesh	0.2	3.0	13.0	36.6	33.1	12.6	1.3	0.1	100.0	56,532	57,579	2,144	2,178
Arunachal Pradesh	0.0	2.1	2.5	24.5	61.5	9.2	0.2	0.0	100.0	504	504	722	722
Assam	0.1	2.0	5.9	32.9	48.0	10.6	0.4	0.0	100.0	8,613	8,621	1,101	1,102
Bihar	0.0	1.1	7.4	9.4	73.2	7.6	1.3	0.0	100.0	18,840	18,840	1,482	1,482
Chhattisgarh	1.1	5.3	16.8	36.7	32.6	7.2	0.3	0.0	100.0	14,789	14,888	1,184	1,192
Delhi	0.0	1.0	3.2	31.2	38.1	21.3	5.2	0.1	100.0	49,827	49,827	1,007	1,007
Goa	0.6	3.8	11.5	14.8	64.1	5.2	0.0	0.0	100.0	2,717	2,748	309	312
Gujarat	0.2	1.9	4.6	16.4	29.4	38.3	8.8	0.4	100.0	70,498	71,772	2,423	2,460
Haryana	0.1	1.6	6.8	33.9	36.7	19.4	1.3	0.0	100.0	26,839	26,918	1,662	1,668
Himachal Pradesh	0.2	7.9	10.3	29.8	29.6	19.3	2.8	0.0	100.0	2,205	2,250	435	440
Jammu & Kashmir	1.3	3.7	15.6	34.9	31.9	11.5	1.2	0.0	100.0	6,636	6,680	1,914	1,926
Jharkhand	0.7	3.9	11.9	30.2	41.9	7.9	3.4	0.0	100.0	15,036	15,092	1,207	1,214
Karnataka	0.4	2.3	8.0	47.3	36.8	5.0	0.2	0.0	100.0	72,364	72,375	2,981	2,982
Kerala	4.0	11.0	17.5	45.6	16.9	3.8	1.1	0.0	100.0	40,986	41,384	2,837	2,864
Madhya Pradesh	0.9	5.7	11.7	30.8	35.5	12.5	2.8	0.1	100.0	50,597	51,265	2,621	2,654
Maharashtra	0.3	2.1	7.4	35.1	39.5	13.0	2.6	0.0	100.0	1,37,597	1,38,386	5,504	5,534
Manipur	0.3	2.3	9.7	25.3	47.0	13.8	1.6	0.0	100.0	2,143	2,143	1,579	1,579
Meghalaya	0.8	2.7	6.8	59.1	28.4	2.2	0.0	0.0	100.0	1,439	1,439	640	640
Mizoram	0.0	0.1	2.5	63.1	28.8	5.5	0.0	0.0	100.0	1,257	1,257	1,350	1,350
Nagaland	0.0	6.6	31.6	36.4	24.4	0.7	0.3	0.0	100.0	1,246	1,248	482	483
Odisha	0.9	5.1	12.4	35.7	34.2	10.6	1.1	0.1	100.0	15,964	16,269	1,096	1,109
Punjab	0.3	4.5	11.6	33.4	34.1	13.8	2.2	0.1	100.0	31,261	31,546	2,281	2,298
Rajasthan	0.5	2.2	6.3	15.0	41.8	26.9	7.2	0.1	100.0	47,048	47,347	2,253	2,266
Sikkim	1.1	2.1	19.9	25.0	40.7	10.1	1.1	0.0	100.0	677	678	463	464
Tamilnadu	0.9	6.2	11.5	44.4	25.8	9.4	1.5	0.2	100.0	1,02,573	1,03,365	4,169	4,202
Telangana	0.3	1.3	5.7	30.3	43.9	13.7	4.2	0.6	100.0	40,857	40,918	1,885	1,889
Tripura	2.2	4.7	13.8	34.2	26.9	13.5	4.6	0.2	100.0	1,747	1,757	710	718
Uttarakhand	0.5	2.8	10.3	35.6	29.2	19.7	1.9	0.0	100.0	7,039	7,061	854	856
Uttar Pradesh	0.4	2.2	7.7	32.2	41.3	14.0	2.2	0.0	100.0	95,155	95,619	3,898	3,916
West Bengal	2.5	9.3	17.1	33.4	24.0	10.2	2.8	0.6	100.0	89,731	90,939	3,976	4,034
Andaman & N. Island	0.5	0.7	5.8	44.7	20.2	23.4	4.7	0.0	100.0	596	614	324	332
Chandigarh	0.4	1.0	7.8	58.0	22.6	8.6	1.5	0.0	100.0	2,730	2,748	364	366
Dadra & Nagar Haveli	0.8	0.7	2.6	39.3	17.3	27.4	11.9	0.0	100.0	680	682	168	171
Daman & Diu	0.0	3.3	2.7	34.9	20.2	38.3	0.0	0.6	100.0	1,276	1,276	103	103
Lakshadweep	0.0	2.7	19.8	69.3	8.2	0.0	0.0	0.0	100.0	62	62	29	29
Puduchery	1.3	5.7	8.4	66.3	11.7	4.9	1.7	0.0	100.0	2,225	2,244	481	488
All India	0.8	3.9	9.7	33.7	34.8	14.2	2.8	0.2	100.0	10,20,286	10,28,338	56,638	57,030
estd.(00) workers in CWS	7,792	39,479	98,516	3,43,409	3,55,399	1,44,984	29,051	1,654	10,20,286	x	x	x	x
sample workers in CWS	483	2,194	5,656	19,128	20,131	7,586	1,385	75	56,638	x	x	x	x

Estimated number of workers given in this Table is design based estimates and may be used as control totals for combining and arriving at rates and ratios.These figures are not intended for providing the number of workers.

Table (47): Percentage distribution of workers in CWS by number of hours actually worked in a week for each State/ UT

Oct-Dec 2018 **rural+urban** **male**

State \ UT	percentage distribution of workers in CWS by number of hours actually worked in a week									workers in CWS			
	number of hours actually worked in a week									estd. (00)		sample	
	0<hours ≤12	12<hours ≤24	24<hours ≤36	36<hours ≤48	48<hours≤ 60	60<hours ≤72	72<hours ≤84	hours> 84	all	excluding n.r. of number of workers	including n.r. of number of workers	excluding n.r. of number of workers	including n.r. of number of workers
(1)	(2)	(3)	(4)	(5)	(6)	(7)	(8)	(9)	(10)	(11)	(12)	(13)	(14)
Andhra Pradesh	0.5	3.5	11.6	36.4	31.0	15.0	2.0	0.0	100.0	1,19,533	1,21,126	2,148	2,177
Arunachal Pradesh	0.0	6.0	9.5	34.4	46.7	3.3	0.0	0.0	100.0	3,135	3,135	947	947
Assam	0.1	1.4	11.7	33.9	48.5	4.1	0.4	0.0	100.0	70,146	70,291	1,696	1,699
Bihar	0.0	2.3	10.6	14.5	66.1	5.4	1.1	0.0	100.0	2,12,015	2,12,015	2,238	2,238
Chhattisgarh	0.2	5.8	15.4	51.2	22.2	5.2	0.1	0.0	100.0	62,281	62,342	1,282	1,288
Delhi	0.0	0.8	1.0	33.4	37.9	21.2	5.6	0.1	100.0	45,927	45,927	896	896
Goa	0.4	1.7	5.3	15.7	68.1	8.6	0.0	0.0	100.0	3,177	3,194	253	255
Gujarat	0.1	1.1	8.9	20.1	39.7	24.8	5.0	0.2	100.0	1,61,071	1,62,179	2,675	2,707
Haryana	0.1	0.9	6.3	20.1	54.0	16.8	1.8	0.0	100.0	64,136	64,370	1,785	1,793
Himachal Pradesh	0.9	5.5	20.1	34.2	29.1	9.5	0.7	0.0	100.0	15,561	15,611	716	722
Jammu & Kashmir	1.1	5.4	19.6	31.5	29.7	11.8	1.0	0.0	100.0	28,334	28,841	2,263	2,274
Jharkhand	1.7	15.1	16.4	25.0	38.1	3.1	0.8	0.0	100.0	64,460	64,695	1,483	1,491
Karnataka	0.2	2.1	7.4	36.3	49.1	4.8	0.2	0.0	100.0	1,45,389	1,45,389	2,893	2,893
Kerala	4.1	15.1	19.9	36.2	17.7	5.5	1.3	0.2	100.0	68,876	69,152	2,547	2,563
Madhya Pradesh	0.5	5.2	15.4	25.5	39.6	12.0	1.7	0.1	100.0	1,72,986	1,73,889	3,040	3,072
Maharashtra	0.4	3.2	5.7	28.7	50.9	9.3	1.7	0.0	100.0	2,58,459	2,59,826	5,409	5,432
Manipur	0.0	0.8	5.7	19.6	50.2	22.6	1.0	0.0	100.0	6,464	6,464	1,530	1,530
Meghalaya	0.0	0.8	12.1	66.1	19.2	1.8	0.0	0.0	100.0	6,266	6,266	655	655
Mizoram	0.0	0.0	1.4	46.2	41.2	11.2	0.0	0.0	100.0	2,065	2,065	1,070	1,070
Nagaland	0.0	1.4	52.6	38.1	7.2	0.7	0.1	0.0	100.0	4,160	4,160	538	538
Odisha	1.2	7.4	16.3	27.9	38.9	7.7	0.5	0.0	100.0	91,519	92,031	1,639	1,652
Punjab	0.8	1.4	15.0	28.1	37.1	15.7	1.8	0.1	100.0	67,523	67,795	2,329	2,340
Rajasthan	0.1	1.8	5.5	19.3	45.6	24.4	3.4	0.0	100.0	1,49,020	1,49,283	2,638	2,650
Sikkim	0.2	3.0	20.4	32.0	38.4	5.6	0.4	0.0	100.0	1,704	1,709	458	461
Tamilnadu	0.4	7.2	14.1	38.8	27.9	9.8	1.3	0.5	100.0	1,59,174	1,60,543	3,807	3,828
Telangana	0.1	1.0	5.0	23.2	49.4	18.7	2.2	0.3	100.0	73,908	74,553	1,773	1,781
Tripura	2.0	3.3	10.6	26.1	39.1	15.4	3.5	0.0	100.0	8,901	8,906	924	928
Uttarakhand	0.6	2.4	18.4	30.2	25.0	22.6	0.9	0.0	100.0	20,573	20,699	1,004	1,008
Uttar Pradesh	2.1	4.4	10.6	27.6	43.7	9.8	1.7	0.1	100.0	3,77,714	3,79,665	5,037	5,062
West Bengal	2.4	10.5	22.0	28.6	26.1	8.2	2.0	0.3	100.0	2,31,291	2,33,199	4,060	4,105
Andaman & N. Island	0.0	0.0	6.1	38.0	28.7	22.3	4.9	0.0	100.0	1,001	1,044	319	327
Chandigarh	0.0	0.4	2.4	58.3	23.5	14.1	1.3	0.0	100.0	2,326	2,345	315	317
Dadra & Nagar Haveli	0.0	1.5	0.7	43.0	20.3	26.2	8.4	0.0	100.0	918	919	169	172
Daman & Diu	0.0	0.0	1.4	32.1	21.7	42.8	1.4	0.6	100.0	1,287	1,287	116	116
Lakshadweep	1.3	17.4	26.8	47.3	7.2	0.0	0.0	0.0	100.0	70	70	38	38
Puduchery	4.4	3.9	12.6	53.4	17.5	6.6	1.6	0.0	100.0	2,844	2,856	396	402
All India	0.9	4.6	11.8	28.2	41.3	11.4	1.8	0.1	100.0	27,04,216	27,17,841	61,086	61,427
estd.(00) workers in CWS	23,810	1,24,017	3,18,002	7,62,018	11,17,223	3,07,615	48,620	2,911	27,04,216	x	x	x	x
sample workers in CWS	344	2,068	5,546	19,217	23,716	8,642	1,472	81	61,086	x	x	x	x

Estimated number of workers given in this Table is design based estimates and may be used as control totals for combining and arriving at rates and ratios.These figures are not intended for providing the number of workers.

Table (47): Percentage distribution of workers in CWS by number of hours actually worked in a week for each State/ UT

Oct-Dec 2018 **rural+urban** **female**

State \ UT	percentage distribution of workers in CWS by number of hours actually worked in a week									workers in CWS			
	number of hours actually worked in a week									estd. (00)		sample	
	0<hours ≤12	12<hours ≤24	24<hours ≤36	36<hours ≤48	48<hours≤ 60	60<hours ≤72	72<hours ≤84	hours> 84	all	excluding n.r. of number of workers	including n.r. of number of workers	excluding n.r. of number of workers	including n.r. of number of workers
(1)	(2)	(3)	(4)	(5)	(6)	(7)	(8)	(9)	(10)	(11)	(12)	(13)	(14)
Andhra Pradesh	1.4	8.7	25.3	36.3	22.7	5.2	0.4	0.0	100.0	65,383	65,640	868	875
Arunachal Pradesh	0.0	42.8	22.2	11.6	23.4	0.0	0.0	0.0	100.0	550	550	140	140
Assam	0.1	8.9	26.9	45.9	12.6	5.6	0.1	0.0	100.0	6,842	7,013	265	266
Bihar	0.0	11.1	20.1	39.4	29.2	0.2	0.0	0.0	100.0	10,900	10,900	148	148
Chhattisgarh	2.8	14.3	44.0	28.5	9.9	0.5	0.0	0.0	100.0	31,480	31,518	563	565
Delhi	0.0	1.6	11.8	51.3	24.0	11.3	0.0	0.0	100.0	9,341	9,341	133	133
Goa	1.1	7.0	25.5	17.5	46.3	2.6	0.0	0.0	100.0	1,447	1,472	119	121
Gujarat	1.0	7.1	34.0	21.5	26.8	9.4	0.3	0.0	100.0	28,818	29,064	473	479
Haryana	0.0	7.7	23.1	33.5	31.6	3.3	0.7	0.0	100.0	11,859	11,859	350	350
Himachal Pradesh	0.5	13.6	50.0	21.4	13.7	0.2	0.6	0.0	100.0	12,337	12,337	425	425
Jammu & Kashmir	30.0	38.7	17.8	10.0	3.5	0.1	0.0	0.0	100.0	10,520	10,549	576	584
Jharkhand	12.3	22.7	14.4	34.9	13.6	1.0	1.0	0.0	100.0	15,405	15,405	278	278
Karnataka	0.2	4.1	22.1	40.4	31.4	1.5	0.4	0.0	100.0	41,434	41,446	746	747
Kerala	9.7	17.1	23.5	42.3	5.2	1.1	1.2	0.0	100.0	27,365	28,032	911	928
Madhya Pradesh	2.7	9.9	30.1	30.3	25.3	1.7	0.0	0.0	100.0	46,285	46,555	689	695
Maharashtra	0.8	9.4	24.8	31.4	30.4	2.9	0.4	0.0	100.0	98,712	99,005	1,605	1,616
Manipur	0.1	7.9	17.3	19.8	37.5	15.4	2.0	0.0	100.0	2,170	2,170	509	509
Meghalaya	1.3	3.7	34.7	49.8	10.2	0.3	0.0	0.0	100.0	3,735	3,735	364	364
Mizoram	0.0	0.1	3.5	44.0	49.5	2.9	0.0	0.0	100.0	728	728	467	467
Nagaland	0.0	6.9	61.5	28.6	3.0	0.0	0.0	0.0	100.0	1,275	1,277	115	116
Odisha	0.2	14.3	33.2	29.9	21.4	1.1	0.0	0.0	100.0	22,292	22,525	362	368
Punjab	0.8	15.9	29.9	31.1	19.1	3.1	0.0	0.0	100.0	13,542	13,666	479	487
Rajasthan	0.3	5.9	25.6	35.2	27.1	5.8	0.1	0.0	100.0	54,582	54,680	615	618
Sikkim	0.3	3.1	63.8	23.0	9.1	0.7	0.0	0.0	100.0	1,034	1,039	219	222
Tamilnadu	2.8	16.4	26.4	37.0	14.4	1.8	1.2	0.1	100.0	78,686	80,710	1,473	1,497
Telangana	3.4	7.7	17.7	33.2	33.2	4.5	0.3	0.0	100.0	32,966	33,206	580	581
Tripura	13.0	12.6	32.5	19.0	22.5	0.1	0.3	0.0	100.0	1,266	1,271	158	162
Uttarakhand	2.5	17.5	51.2	16.0	11.9	0.7	0.3	0.0	100.0	5,983	6,039	155	156
Uttar Pradesh	6.7	10.1	25.0	34.9	21.3	1.8	0.2	0.0	100.0	59,200	59,215	683	686
West Bengal	6.1	24.3	34.1	23.1	8.7	3.0	0.4	0.3	100.0	62,083	62,882	1,094	1,120
Andaman & N. Island	1.0	3.2	31.1	51.8	7.8	0.0	5.2	0.0	100.0	297	300	82	83
Chandigarh	1.9	3.5	27.2	45.4	13.0	4.0	5.0	0.0	100.0	580	580	72	72
Dadra & Nagar Haveli	2.1	2.2	14.1	73.8	6.2	0.0	1.6	0.0	100.0	242	242	28	28
Daman & Diu	0.0	20.7	8.7	15.9	15.6	39.0	0.0	0.0	100.0	202	202	14	14
Lakshadweep	0.0	0.0	0.0	100.0	0.0	0.0	0.0	0.0	100.0	18	18	7	7
Puduchery	0.0	7.6	24.6	63.4	3.1	1.1	0.2	0.0	100.0	1,219	1,227	138	139
All India	3.1	12.1	27.3	32.7	21.3	3.0	0.4	0.0	100.0	7,60,779	7,66,397	15,903	16,046
estd.(00) workers in CWS	23,696	91,707	2,08,018	2,48,799	1,62,002	23,133	3,188	236	7,60,779	x	x	x	x
sample workers in CWS	488	1,640	3,778	5,732	3,559	595	103	8	15,903	x	x	x	x

Estimated number of workers given in this Table is design based estimates and may be used as control totals for combining and arriving at rates and ratios.These figures are not intended for providing the number of workers.

Table (47): Percentage distribution of workers in CWS by number of hours actually worked in a week for each State/ UT

Oct-Dec 2018 **rural+urban** **person**

State \ UT	percentage distribution of workers in CWS by number of hours actually worked in a week									workers in CWS			
	number of hours actually worked in a week									estd. (00)		sample	
	0<hours ≤12	12<hours ≤24	24<hours ≤36	36<hours ≤48	48<hours≤ 60	60<hours ≤72	72<hours ≤84	hours> 84	all	excluding n.r. of number of workers	including n.r. of number of workers	excluding n.r. of number of workers	including n.r. of number of workers
(1)	(2)	(3)	(4)	(5)	(6)	(7)	(8)	(9)	(10)	(11)	(12)	(13)	(14)
Andhra Pradesh	0.8	5.3	16.5	36.3	28.0	11.5	1.5	0.0	100.0	1,84,916	1,86,766	3,016	3,052
Arunachal Pradesh	0.0	11.5	11.4	31.0	43.2	2.8	0.0	0.0	100.0	3,685	3,685	1,087	1,087
Assam	0.1	2.0	13.0	35.0	45.3	4.2	0.3	0.0	100.0	76,989	77,304	1,961	1,965
Bihar	0.0	2.7	11.1	15.7	64.3	5.2	1.0	0.0	100.0	2,22,915	2,22,915	2,386	2,386
Chhattisgarh	1.1	8.6	25.0	43.6	18.0	3.6	0.1	0.0	100.0	93,760	93,860	1,845	1,853
Delhi	0.0	0.9	2.8	36.5	35.5	19.5	4.7	0.1	100.0	55,268	55,268	1,029	1,029
Goa	0.6	3.4	11.6	16.3	61.3	6.8	0.0	0.0	100.0	4,624	4,666	372	376
Gujarat	0.2	2.0	12.7	20.3	37.7	22.5	4.3	0.2	100.0	1,89,890	1,91,244	3,148	3,186
Haryana	0.0	2.0	8.9	22.2	50.5	14.7	1.7	0.0	100.0	75,995	76,229	2,135	2,143
Himachal Pradesh	0.7	9.1	33.3	28.6	22.3	5.4	0.7	0.0	100.0	27,898	27,948	1,141	1,147
Jammu & Kashmir	8.9	14.4	19.1	25.6	22.6	8.6	0.8	0.0	100.0	38,854	39,390	2,839	2,858
Jharkhand	3.7	16.5	16.0	26.9	33.3	2.7	0.8	0.0	100.0	79,865	80,099	1,761	1,769
Karnataka	0.2	2.5	10.7	37.2	45.1	4.0	0.2	0.0	100.0	1,86,823	1,86,835	3,639	3,640
Kerala	5.7	15.7	20.9	37.9	14.1	4.3	1.3	0.1	100.0	96,241	97,184	3,458	3,491
Madhya Pradesh	1.0	6.2	18.5	26.5	36.5	9.8	1.4	0.1	100.0	2,19,271	2,20,443	3,729	3,767
Maharashtra	0.5	4.9	11.0	29.4	45.2	7.5	1.4	0.0	100.0	3,57,171	3,58,830	7,014	7,048
Manipur	0.1	2.6	8.6	19.7	47.0	20.8	1.2	0.0	100.0	8,634	8,634	2,039	2,039
Meghalaya	0.5	1.9	20.6	60.0	15.8	1.2	0.0	0.0	100.0	10,001	10,001	1,019	1,019
Mizoram	0.0	0.1	1.9	45.6	43.3	9.1	0.0	0.0	100.0	2,794	2,794	1,537	1,537
Nagaland	0.0	2.7	54.7	35.9	6.2	0.5	0.1	0.0	100.0	5,436	5,437	653	654
Odisha	1.0	8.8	19.6	28.3	35.5	6.4	0.4	0.0	100.0	1,13,811	1,14,556	2,001	2,020
Punjab	0.8	3.8	17.5	28.6	34.1	13.6	1.5	0.1	100.0	81,064	81,460	2,808	2,827
Rajasthan	0.1	2.9	10.9	23.6	40.6	19.4	2.5	0.0	100.0	2,03,602	2,03,964	3,253	3,268
Sikkim	0.3	3.0	36.8	28.6	27.3	3.8	0.3	0.0	100.0	2,738	2,748	677	683
Tamilnadu	1.2	10.2	18.2	38.2	23.4	7.1	1.3	0.4	100.0	2,37,860	2,41,254	5,280	5,325
Telangana	1.1	3.1	8.9	26.3	44.4	14.4	1.6	0.2	100.0	1,06,874	1,07,758	2,353	2,362
Tripura	3.4	4.4	13.3	25.2	37.0	13.5	3.1	0.0	100.0	10,166	10,177	1,082	1,090
Uttarakhand	1.0	5.8	25.7	27.0	22.0	17.7	0.8	0.0	100.0	26,556	26,738	1,159	1,164
Uttar Pradesh	2.7	5.2	12.6	28.6	40.7	8.7	1.5	0.0	100.0	4,36,914	4,38,879	5,720	5,748
West Bengal	3.2	13.4	24.5	27.4	22.4	7.1	1.6	0.3	100.0	2,93,375	2,96,082	5,154	5,225
Andaman & N. Island	0.2	0.7	11.9	41.1	23.9	17.2	4.9	0.0	100.0	1,299	1,344	401	410
Chandigarh	0.4	1.1	7.3	55.7	21.4	12.0	2.1	0.0	100.0	2,906	2,925	387	389
Dadra & Nagar Haveli	0.4	1.7	3.5	49.4	17.4	20.7	7.0	0.0	100.0	1,160	1,161	197	200
Daman & Diu	0.0	2.8	2.4	29.9	20.9	42.3	1.2	0.5	100.0	1,488	1,488	130	130
Lakshadweep	1.0	13.9	21.4	57.9	5.7	0.0	0.0	0.0	100.0	87	87	45	45
Puduchery	3.1	5.1	16.2	56.4	13.2	4.9	1.1	0.0	100.0	4,063	4,083	534	541
All India	1.4	6.2	15.2	29.2	36.9	9.5	1.5	0.1	100.0	34,64,995	34,84,238	76,989	77,473
estd.(00) workers in CWS	47,506	2,15,724	5,26,020	10,10,817	12,79,225	3,30,748	51,808	3,147	34,64,995	x	x	x	x
sample workers in CWS	832	3,708	9,324	24,949	27,275	9,237	1,575	89	76,989	x	x	x	x

Estimated number of workers given in this Table is design based estimates and may be used as control totals for combining and arriving at rates and ratios.These figures are not intended for providing the number of workers.

Table (47): Percentage distribution of workers in CWS by number of hours actually worked in a week for each State/ UT

Jan-Mar 2019 **rural** **male**

State \ UT	percentage distribution of workers in CWS by number of hours actually worked in a week									workers in CWS			
	number of hours actually worked in a week									estd. (00)		sample	
	0<hours ≤12	12<hours ≤24	24<hours ≤36	36<hours ≤48	48<hours≤ 60	60<hours ≤72	72<hours ≤84	hours> 84	all	excluding n.r. of number of workers	including n.r. of number of workers	excluding n.r. of number of workers	including n.r. of number of workers
(1)	(2)	(3)	(4)	(5)	(6)	(7)	(8)	(9)	(10)	(11)	(12)	(13)	(14)
Andhra Pradesh	0.4	3.2	15.7	28.9	32.6	16.6	2.0	0.6	100.0	80,139	82,068	536	546
Arunachal Pradesh	0.3	9.5	20.4	18.6	48.5	2.7	0.0	0.0	100.0	2,814	2,814	327	327
Assam	0.0	1.2	7.7	36.4	48.9	5.7	0.0	0.0	100.0	71,290	71,409	745	747
Bihar	0.0	1.3	7.9	18.3	65.8	6.7	0.0	0.0	100.0	1,89,302	1,89,302	844	844
Chhattisgarh	0.9	10.4	35.1	26.0	22.4	4.5	0.6	0.0	100.0	44,648	44,687	373	374
Delhi	0.0	1.4	37.6	0.0	11.6	44.8	4.2	0.4	100.0	1,238	1,238	19	19
Goa	0.0	0.0	12.3	63.8	24.0	0.0	0.0	0.0	100.0	1,193	1,204	46	48
Gujarat	0.2	0.9	16.9	27.1	34.9	17.4	2.4	0.1	100.0	95,936	96,080	627	628
Haryana	0.0	1.6	8.2	27.4	52.5	9.0	1.2	0.0	100.0	38,754	38,754	371	371
Himachal Pradesh	1.5	13.1	19.3	19.4	35.2	10.9	0.6	0.0	100.0	13,661	13,973	347	355
Jammu & Kashmir	2.8	5.2	23.4	35.8	20.0	12.6	0.2	0.0	100.0	18,711	19,632	521	544
Jharkhand	1.5	4.9	17.6	24.3	46.5	4.4	0.8	0.1	100.0	51,934	51,934	456	456
Karnataka	0.0	1.6	6.1	39.3	44.4	8.3	0.3	0.0	100.0	92,661	92,661	526	526
Kerala	4.2	12.0	24.7	30.1	20.4	5.9	2.8	0.0	100.0	38,035	38,564	440	445
Madhya Pradesh	0.3	4.9	15.4	27.5	38.8	12.9	0.3	0.0	100.0	1,28,142	1,28,248	849	851
Maharashtra	0.9	4.3	10.7	26.8	48.3	8.8	0.2	0.0	100.0	1,41,073	1,41,315	986	988
Manipur	0.0	0.0	8.5	27.6	47.9	14.9	1.1	0.0	100.0	4,247	4,304	341	342
Meghalaya	0.0	0.0	17.1	59.9	22.6	0.4	0.0	0.0	100.0	4,422	4,422	212	212
Mizoram	0.0	0.0	1.1	43.1	43.1	12.7	0.0	0.0	100.0	1,105	1,105	142	142
Nagaland	0.0	0.3	55.5	40.6	3.6	0.0	0.0	0.0	100.0	2,750	2,750	137	137
Odisha	0.9	11.7	14.0	31.9	32.9	8.6	0.0	0.0	100.0	74,733	74,973	688	692
Punjab	0.3	2.4	11.6	22.9	41.6	18.5	2.4	0.5	100.0	38,172	38,806	405	409
Rajasthan	0.1	2.1	8.5	24.2	34.2	28.8	2.0	0.1	100.0	1,15,954	1,16,585	723	726
Sikkim	0.0	0.0	25.8	22.7	48.2	2.7	0.6	0.0	100.0	1,253	1,253	129	129
Tamilnadu	1.3	9.1	13.5	37.2	24.6	11.4	2.0	0.9	100.0	78,620	80,679	704	719
Telangana	0.0	1.5	9.1	27.9	43.8	16.8	0.6	0.4	100.0	44,822	44,822	291	291
Tripura	0.1	7.9	8.9	36.1	37.7	7.2	2.2	0.0	100.0	7,299	7,299	358	358
Uttarakhand	1.2	0.9	18.7	30.6	31.2	16.9	0.5	0.0	100.0	17,430	17,430	233	233
Uttar Pradesh	0.4	5.3	15.5	32.1	37.7	8.4	0.5	0.0	100.0	2,89,088	2,90,242	1,529	1,532
West Bengal	2.0	9.4	20.1	30.2	29.0	8.6	0.8	0.0	100.0	1,73,349	1,74,223	994	1,000
Andaman & N. Island	0.0	1.8	0.0	31.0	34.9	28.0	4.3	0.0	100.0	591	591	58	58
Chandigarh	0.0	0.0	3.7	56.7	19.8	1.7	18.2	0.0	100.0	118	118	15	15
Dadra & Nagar Haveli	0.0	5.1	12.4	44.5	31.5	2.4	4.1	0.0	100.0	564	564	24	24
Daman & Diu	0.0	5.1	2.7	55.4	11.9	22.4	2.5	0.0	100.0	133	133	19	19
Lakshadweep	0.0	14.0	53.5	3.9	28.6	0.0	0.0	0.0	100.0	15	15	15	15
Puduchery	0.0	3.6	15.0	76.7	0.0	4.8	0.0	0.0	100.0	1,089	1,089	29	29
All India	0.7	4.7	14.0	28.9	39.8	11.0	0.8	0.1	100.0	18,65,283	18,75,286	15,059	15,151
estd.(00) workers in CWS	12,553	88,500	2,61,597	5,38,568	7,41,832	2,04,923	15,482	1,827	18,65,283	x	x	x	x
sample workers in CWS	108	801	2,192	4,449	5,753	1,581	160	15	15,059	x	x	x	x

Estimated number of workers given in this Table is design based estimates and may be used as control totals for combining and arriving at rates and ratios.These figures are not intended for providing the number of workers.

Table (47): Percentage distribution of workers in CWS by number of hours actually worked in a week for each State/ UT

Jan-Mar 2019 **rural** **female**

State \ UT	percentage distribution of workers in CWS by number of hours actually worked in a week									workers in CWS			
	number of hours actually worked in a week									estd. (00)		sample	
	0<hours ≤12	12<hours ≤24	24<hours ≤36	36<hours ≤48	48<hours≤ 60	60<hours ≤72	72<hours ≤84	hours> 84	all	excluding n.r. of number of workers	including n.r. of number of workers	excluding n.r. of number of workers	including n.r. of number of workers
(1)	(2)	(3)	(4)	(5)	(6)	(7)	(8)	(9)	(10)	(11)	(12)	(13)	(14)
Andhra Pradesh	1.2	13.0	22.8	35.1	20.5	6.2	1.1	0.0	100.0	48,401	48,462	288	289
Arunachal Pradesh	0.0	48.5	41.2	4.5	5.8	0.0	0.0	0.0	100.0	535	535	53	53
Assam	0.0	4.0	11.4	63.5	17.2	4.0	0.0	0.0	100.0	11,694	11,694	110	110
Bihar	2.0	9.4	26.7	21.5	40.4	0.0	0.0	0.0	100.0	9,223	9,223	42	42
Chhattisgarh	0.6	23.0	44.4	13.0	19.0	0.0	0.0	0.0	100.0	17,378	17,378	140	140
Delhi	0.0	0.0	0.0	0.0	0.0	0.0	100.0	0.0	100.0	52	52	1	1
Goa	9.3	21.2	0.0	36.5	33.0	0.0	0.0	0.0	100.0	269	269	8	8
Gujarat	1.9	15.9	30.3	22.0	23.3	6.3	0.4	0.0	100.0	31,258	31,258	182	182
Haryana	0.0	8.0	19.1	49.4	22.0	1.5	0.0	0.0	100.0	7,797	7,797	77	77
Himachal Pradesh	1.9	17.9	36.2	22.5	20.9	0.7	0.0	0.0	100.0	8,457	8,572	242	245
Jammu & Kashmir	28.8	36.1	22.8	9.2	2.1	1.0	0.0	0.0	100.0	8,222	8,281	209	212
Jharkhand	0.9	17.6	42.4	33.3	5.6	0.2	0.0	0.0	100.0	11,061	11,061	115	115
Karnataka	0.3	9.1	17.6	42.8	25.8	4.4	0.0	0.0	100.0	29,176	29,176	162	162
Kerala	12.2	17.6	24.2	36.0	8.1	1.5	0.4	0.0	100.0	14,965	15,033	180	181
Madhya Pradesh	1.9	12.4	33.3	29.8	19.8	2.9	0.0	0.0	100.0	40,228	40,339	240	241
Maharashtra	2.6	8.9	35.6	20.2	32.1	0.5	0.0	0.0	100.0	64,140	64,250	415	417
Manipur	3.2	5.2	12.3	34.2	40.3	4.6	0.3	0.0	100.0	1,572	1,572	125	125
Meghalaya	0.0	3.3	36.9	54.2	5.5	0.0	0.0	0.0	100.0	3,234	3,234	141	141
Mizoram	0.0	0.0	0.0	38.7	53.0	8.4	0.0	0.0	100.0	381	381	47	47
Nagaland	2.5	17.8	50.6	25.2	3.8	0.0	0.0	0.0	100.0	671	671	38	38
Odisha	1.6	14.7	36.7	28.4	18.6	0.0	0.0	0.0	100.0	15,789	16,133	134	136
Punjab	0.0	12.2	47.0	30.8	6.6	2.5	0.9	0.0	100.0	8,027	8,120	85	86
Rajasthan	0.1	4.2	31.6	30.2	28.1	4.1	1.7	0.0	100.0	46,152	46,377	280	283
Sikkim	0.0	3.3	65.7	19.4	10.9	0.7	0.0	0.0	100.0	734	744	78	79
Tamilnadu	5.6	21.8	28.4	27.8	13.9	2.6	0.0	0.0	100.0	51,397	52,029	436	439
Telangana	0.2	5.5	21.9	33.5	37.3	1.5	0.0	0.0	100.0	28,548	28,548	194	194
Tripura	3.3	21.3	45.4	23.0	6.6	0.3	0.0	0.0	100.0	823	823	46	46
Uttarakhand	0.0	28.6	37.8	19.4	12.7	1.5	0.0	0.0	100.0	4,649	4,649	59	59
Uttar Pradesh	1.9	10.2	38.2	33.2	15.9	0.7	0.0	0.0	100.0	56,165	56,238	272	275
West Bengal	7.2	21.3	32.4	25.9	10.2	2.2	0.4	0.5	100.0	32,588	32,588	212	212
Andaman & N. Island	0.0	9.9	23.9	56.5	8.4	0.0	1.3	0.0	100.0	203	203	22	22
Chandigarh	0.0	0.0	0.0	0.0	0.0	0.0	0.0	0.0	0.0	0	0	0	0
Dadra & Nagar Haveli	0.0	5.6	25.4	36.9	32.1	0.0	0.0	0.0	100.0	73	73	9	9
Daman & Diu	0.0	0.0	18.3	50.8	19.8	11.1	0.0	0.0	100.0	37	37	6	6
Lakshadweep	0.0	0.0	29.2	70.8	0.0	0.0	0.0	0.0	100.0	1	1	2	2
Puduchery	0.4	16.6	35.8	47.1	0.0	0.0	0.0	0.0	100.0	715	715	22	22
All India	2.7	13.1	30.7	29.7	21.0	2.5	0.3	0.0	100.0	5,54,613	5,56,516	4,672	4,696
estd.(00) workers in CWS	15,191	72,661	1,70,055	1,64,806	1,16,207	13,772	1,769	153	5,54,613	x	x	x	x
sample workers in CWS	201	725	1,411	1,349	850	118	17	1	4,672	x	x	x	x

Estimated number of workers given in this Table is design based estimates and may be used as control totals for combining and arriving at rates and ratios.These figures are not intended for providing the number of workers.

Table (47): Percentage distribution of workers in CWS by number of hours actually worked in a week for each State/ UT

Jan-Mar 2019 **rural** **person**

State \ UT	percentage distribution of workers in CWS by number of hours actually worked in a week									workers in CWS			
	number of hours actually worked in a week									estd. (00)		sample	
	0<hours ≤12	12<hours ≤24	24<hours ≤36	36<hours ≤48	48<hours≤ 60	60<hours ≤72	72<hours ≤84	hours> 84	all	excluding n.r. of number of workers	including n.r. of number of workers	excluding n.r. of number of workers	including n.r. of number of workers
(1)	(2)	(3)	(4)	(5)	(6)	(7)	(8)	(9)	(10)	(11)	(12)	(13)	(14)
Andhra Pradesh	0.7	6.9	18.4	31.2	28.0	12.7	1.7	0.4	100.0	1,28,540	1,30,530	824	835
Arunachal Pradesh	0.3	15.8	23.8	16.3	41.6	2.3	0.0	0.0	100.0	3,349	3,349	380	380
Assam	0.0	1.6	8.3	40.2	44.5	5.4	0.0	0.0	100.0	82,985	83,104	855	857
Bihar	0.1	1.6	8.8	18.4	64.7	6.4	0.0	0.0	100.0	1,98,525	1,98,525	886	886
Chhattisgarh	0.8	14.0	37.7	22.4	21.4	3.2	0.4	0.0	100.0	62,026	62,064	513	514
Delhi	0.0	1.3	36.1	0.0	11.1	43.0	8.1	0.4	100.0	1,290	1,290	20	20
Goa	1.7	3.9	10.0	58.8	25.6	0.0	0.0	0.0	100.0	1,462	1,474	54	56
Gujarat	0.6	4.6	20.2	25.9	32.1	14.7	1.9	0.1	100.0	1,27,194	1,27,338	809	810
Haryana	0.0	2.7	10.0	31.1	47.4	7.8	1.0	0.0	100.0	46,551	46,551	448	448
Himachal Pradesh	1.7	14.9	25.8	20.6	29.7	7.0	0.4	0.0	100.0	22,118	22,545	589	600
Jammu & Kashmir	10.7	14.6	23.2	27.7	14.5	9.1	0.2	0.0	100.0	26,933	27,913	730	756
Jharkhand	1.4	7.2	21.9	25.8	39.3	3.7	0.7	0.1	100.0	62,995	62,995	571	571
Karnataka	0.1	3.4	8.9	40.1	39.9	7.4	0.3	0.0	100.0	1,21,837	1,21,837	688	688
Kerala	6.5	13.5	24.6	31.7	16.9	4.6	2.1	0.0	100.0	53,000	53,598	620	626
Madhya Pradesh	0.7	6.7	19.7	28.0	34.3	10.5	0.2	0.0	100.0	1,68,370	1,68,588	1,089	1,092
Maharashtra	1.4	5.8	18.5	24.7	43.2	6.2	0.2	0.0	100.0	2,05,213	2,05,565	1,401	1,405
Manipur	0.9	1.4	9.5	29.4	45.8	12.1	0.9	0.0	100.0	5,819	5,876	466	467
Meghalaya	0.0	1.4	25.5	57.5	15.4	0.2	0.0	0.0	100.0	7,656	7,656	353	353
Mizoram	0.0	0.0	0.8	42.0	45.6	11.6	0.0	0.0	100.0	1,486	1,486	189	189
Nagaland	0.5	3.7	54.5	37.6	3.7	0.0	0.0	0.0	100.0	3,421	3,421	175	175
Odisha	1.0	12.2	17.9	31.3	30.4	7.1	0.0	0.0	100.0	90,522	91,107	822	828
Punjab	0.2	4.1	17.7	24.3	35.5	15.7	2.1	0.4	100.0	46,198	46,925	490	495
Rajasthan	0.1	2.7	15.1	25.9	32.4	21.8	1.9	0.0	100.0	1,62,106	1,62,962	1,003	1,009
Sikkim	0.0	1.2	40.5	21.4	34.4	2.0	0.4	0.0	100.0	1,986	1,997	207	208
Tamilnadu	3.0	14.1	19.4	33.5	20.4	7.9	1.2	0.6	100.0	1,30,017	1,32,708	1,140	1,158
Telangana	0.1	3.1	14.1	30.1	41.3	10.8	0.4	0.2	100.0	73,370	73,370	485	485
Tripura	0.4	9.2	12.6	34.8	34.6	6.5	2.0	0.0	100.0	8,121	8,121	404	404
Uttarakhand	1.0	6.7	22.8	28.2	27.3	13.6	0.4	0.0	100.0	22,078	22,078	292	292
Uttar Pradesh	0.7	6.1	19.2	32.3	34.2	7.1	0.4	0.0	100.0	3,45,253	3,46,480	1,801	1,807
West Bengal	2.8	11.2	22.1	29.5	26.0	7.6	0.7	0.1	100.0	2,05,937	2,06,810	1,206	1,212
Andaman & N. Island	0.0	3.9	6.1	37.5	28.1	20.8	3.5	0.0	100.0	795	795	80	80
Chandigarh	0.0	0.0	3.7	56.7	19.8	1.7	18.2	0.0	100.0	118	118	15	15
Dadra & Nagar Haveli	0.0	5.2	13.9	43.6	31.5	2.1	3.7	0.0	100.0	637	637	33	33
Daman & Diu	0.0	4.0	6.1	54.4	13.6	19.9	1.9	0.0	100.0	169	169	25	25
Lakshadweep	0.0	13.2	52.1	7.7	27.0	0.0	0.0	0.0	100.0	15	15	17	17
Puduchery	0.2	8.8	23.2	65.0	0.0	2.9	0.0	0.0	100.0	1,804	1,804	51	51
All India	1.1	6.7	17.8	29.1	35.5	9.0	0.7	0.1	100.0	24,19,896	24,31,802	19,731	19,847
estd.(00) workers in CWS	27,744	1,61,162	4,31,652	7,03,374	8,58,039	2,18,694	17,252	1,980	24,19,896	x	x	x	x
sample workers in CWS	309	1,526	3,603	5,798	6,603	1,699	177	16	19,731	x	x	x	x

Estimated number of workers given in this Table is design based estimates and may be used as control totals for combining and arriving at rates and ratios.These figures are not intended for providing the number of workers.

Table (47): Percentage distribution of workers in CWS by number of hours actually worked in a week for each State/ UT

Jan-Mar 2019 **urban** **male**

State \ UT	percentage distribution of workers in CWS by number of hours actually worked in a week									workers in CWS			
	number of hours actually worked in a week									estd. (00)		sample	
	0<hours ≤12	12<hours ≤24	24<hours ≤36	36<hours ≤48	48<hours≤ 60	60<hours ≤72	72<hours ≤84	hours> 84	all	excluding n.r. of number of workers	including n.r. of number of workers	excluding n.r. of number of workers	including n.r. of number of workers
(1)	(2)	(3)	(4)	(5)	(6)	(7)	(8)	(9)	(10)	(11)	(12)	(13)	(14)
Andhra Pradesh	1.2	4.9	10.1	30.1	36.8	14.9	1.5	0.5	100.0	39,663	40,418	1,638	1,659
Arunachal Pradesh	0.0	0.6	1.7	25.3	62.6	9.6	0.2	0.0	100.0	474	474	644	644
Assam	0.2	1.0	4.4	32.6	52.6	8.9	0.3	0.0	100.0	7,629	7,633	911	912
Bihar	0.0	0.3	5.2	8.6	75.2	10.5	0.1	0.0	100.0	17,816	17,847	1,419	1,420
Chhattisgarh	0.1	2.9	9.9	36.5	36.9	11.8	2.0	0.0	100.0	10,261	10,333	853	859
Delhi	0.0	0.5	1.4	20.6	46.2	22.9	8.3	0.2	100.0	41,326	41,342	834	835
Goa	0.0	3.2	6.6	58.7	29.4	2.1	0.0	0.0	100.0	2,119	2,123	230	231
Gujarat	0.0	1.2	2.1	19.0	31.0	34.5	11.8	0.4	100.0	62,864	62,900	2,128	2,129
Haryana	0.4	1.3	2.7	26.9	47.6	20.3	0.7	0.0	100.0	20,883	21,046	1,398	1,410
Himachal Pradesh	0.4	3.7	5.8	31.1	35.8	17.6	5.6	0.0	100.0	1,708	1,738	315	319
Jammu & Kashmir	0.4	1.2	12.4	35.3	33.6	15.9	1.1	0.0	100.0	5,515	5,617	1,546	1,574
Jharkhand	0.0	1.6	11.6	29.1	43.0	10.6	4.0	0.0	100.0	12,944	12,970	1,071	1,073
Karnataka	0.1	0.7	3.2	45.4	40.6	9.3	0.7	0.0	100.0	58,183	58,183	2,377	2,377
Kerala	2.6	13.4	18.3	41.9	19.5	3.6	0.5	0.1	100.0	31,291	31,658	2,164	2,184
Madhya Pradesh	0.7	3.1	6.4	33.6	40.2	14.1	1.7	0.1	100.0	40,142	40,522	2,133	2,145
Maharashtra	0.0	1.0	2.4	30.4	45.8	17.6	2.7	0.0	100.0	1,12,301	1,12,469	4,450	4,456
Manipur	0.0	1.0	4.8	27.7	49.5	15.2	1.8	0.1	100.0	1,647	1,647	1,166	1,166
Meghalaya	0.1	0.7	2.4	59.4	35.9	1.3	0.2	0.0	100.0	925	925	413	413
Mizoram	0.0	0.1	2.2	52.6	37.6	7.5	0.0	0.0	100.0	860	860	934	934
Nagaland	0.0	0.5	35.3	55.3	7.3	1.3	0.3	0.0	100.0	1,037	1,037	397	397
Odisha	0.2	3.8	8.4	32.6	41.9	10.4	2.7	0.1	100.0	12,987	13,084	901	909
Punjab	0.1	1.4	6.5	29.0	40.3	20.1	2.1	0.4	100.0	26,207	26,361	1,896	1,907
Rajasthan	0.1	2.1	5.7	13.7	39.7	31.8	6.7	0.1	100.0	39,709	39,765	1,936	1,939
Sikkim	0.0	0.0	18.0	14.2	56.9	7.7	3.2	0.0	100.0	550	550	341	341
Tamilnadu	0.3	4.4	9.4	48.1	24.8	10.6	2.0	0.4	100.0	76,953	77,185	3,098	3,111
Telangana	0.3	1.3	4.1	29.4	41.5	18.7	4.2	0.4	100.0	32,501	32,501	1,482	1,482
Tripura	0.5	3.7	11.3	34.3	32.3	13.4	4.5	0.0	100.0	1,515	1,515	605	605
Uttarakhand	0.4	1.5	7.4	35.0	29.9	23.7	2.2	0.0	100.0	6,406	6,420	802	803
Uttar Pradesh	0.3	2.1	6.3	29.3	43.9	17.2	0.9	0.0	100.0	86,972	87,209	3,482	3,494
West Bengal	0.9	2.8	11.6	37.7	29.5	13.7	3.3	0.5	100.0	70,661	70,933	3,102	3,115
Andaman & N. Island	0.0	0.0	2.4	43.1	29.6	15.2	9.3	0.5	100.0	462	464	248	249
Chandigarh	0.3	0.6	5.5	38.6	40.4	11.7	2.9	0.0	100.0	2,190	2,196	310	311
Dadra & Nagar Haveli	0.3	0.0	0.3	25.4	14.3	37.0	22.7	0.0	100.0	772	772	164	165
Daman & Diu	0.0	0.1	0.2	34.0	18.0	39.3	8.4	0.0	100.0	1,072	1,072	89	89
Lakshadweep	0.0	22.4	18.5	59.1	0.0	0.0	0.0	0.0	100.0	77	77	29	29
Puduchery	1.5	2.2	7.9	59.0	20.6	6.4	2.0	0.4	100.0	1,746	1,772	367	372
All India	0.4	2.5	6.4	31.8	38.5	17.0	3.3	0.2	100.0	8,30,370	8,33,622	45,873	46,058
estd.(00) workers in CWS	3,260	20,623	52,854	2,64,045	3,19,834	1,41,103	27,043	1,608	8,30,370	x	x	x	x
sample workers in CWS	170	1,120	3,257	14,800	18,115	7,084	1,261	66	45,873	x	x	x	x

Estimated number of workers given in this Table is design based estimates and may be used as control totals for combining and arriving at rates and ratios.These figures are not intended for providing the number of workers.

Table (47): Percentage distribution of workers in CWS by number of hours actually worked in a week for each State/ UT

Jan-Mar 2019 **urban** **female**

State \ UT	percentage distribution of workers in CWS by number of hours actually worked in a week									workers in CWS			
	number of hours actually worked in a week									estd. (00)		sample	
	0<hours ≤12	12<hours ≤24	24<hours ≤36	36<hours ≤48	48<hours≤ 60	60<hours ≤72	72<hours ≤84	hours> 84	all	excluding n.r. of number of workers	including n.r. of number of workers	excluding n.r. of number of workers	including n.r. of number of workers
(1)	(2)	(3)	(4)	(5)	(6)	(7)	(8)	(9)	(10)	(11)	(12)	(13)	(14)
Andhra Pradesh	5.3	11.6	20.8	35.0	20.7	6.3	0.4	0.0	100.0	13,206	13,282	526	530
Arunachal Pradesh	0.0	4.7	6.3	44.4	41.9	2.6	0.0	0.0	100.0	59	59	93	93
Assam	0.4	6.3	21.4	41.1	29.1	1.8	0.0	0.0	100.0	1,119	1,119	153	153
Bihar	2.5	1.4	12.4	13.1	68.9	1.8	0.0	0.0	100.0	1,942	1,942	121	121
Chhattisgarh	1.4	8.3	29.2	35.9	21.5	3.5	0.3	0.0	100.0	3,357	3,371	283	284
Delhi	0.0	2.2	9.6	45.6	22.3	12.2	8.2	0.0	100.0	6,701	6,701	134	134
Goa	1.2	12.4	13.5	44.0	27.2	1.7	0.0	0.0	100.0	795	808	84	85
Gujarat	0.1	6.3	24.0	33.3	22.1	13.4	0.8	0.0	100.0	12,354	12,381	379	380
Haryana	0.0	7.2	17.5	33.5	35.0	5.9	0.9	0.0	100.0	4,353	4,425	276	279
Himachal Pradesh	0.0	7.5	27.5	31.4	28.9	3.5	1.1	0.0	100.0	443	453	90	91
Jammu & Kashmir	9.6	9.0	35.4	33.6	11.8	0.6	0.0	0.0	100.0	889	983	243	273
Jharkhand	2.5	4.4	28.5	37.7	21.2	5.5	0.2	0.0	100.0	2,352	2,352	162	162
Karnataka	0.9	5.4	13.3	51.6	26.8	2.0	0.0	0.0	100.0	15,411	15,411	610	610
Kerala	10.8	13.2	18.5	47.1	7.4	2.2	0.5	0.2	100.0	11,599	11,860	782	795
Madhya Pradesh	3.6	10.2	25.6	38.2	19.6	2.5	0.4	0.0	100.0	8,504	8,504	416	416
Maharashtra	0.6	6.3	18.5	39.4	28.5	5.7	0.8	0.1	100.0	31,766	31,831	1,191	1,193
Manipur	0.3	7.3	18.5	27.5	38.0	5.8	2.3	0.2	100.0	588	590	408	409
Meghalaya	2.1	6.8	16.5	53.0	19.6	1.9	0.0	0.0	100.0	458	458	216	216
Mizoram	0.0	0.4	2.9	52.4	41.1	3.3	0.0	0.0	100.0	362	362	385	385
Nagaland	0.0	2.9	48.7	43.6	3.9	0.9	0.0	0.0	100.0	214	214	79	79
Odisha	3.3	4.8	16.9	37.1	37.7	0.3	0.0	0.0	100.0	3,075	3,102	187	188
Punjab	0.9	10.2	29.0	34.0	22.3	3.4	0.2	0.0	100.0	5,731	5,774	384	388
Rajasthan	1.6	2.3	18.3	24.0	45.1	7.5	1.3	0.0	100.0	7,309	7,338	342	344
Sikkim	0.0	0.0	38.5	30.4	26.5	4.6	0.0	0.0	100.0	189	189	130	130
Tamilnadu	2.2	8.2	16.2	47.9	21.8	2.9	0.8	0.0	100.0	28,380	28,665	1,122	1,134
Telangana	1.2	3.2	21.6	35.9	32.2	5.6	0.2	0.0	100.0	9,174	9,204	421	422
Tripura	6.7	11.9	14.7	52.6	9.4	3.5	1.2	0.0	100.0	302	302	122	122
Uttarakhand	0.0	11.3	24.2	45.7	12.9	5.0	1.1	0.0	100.0	886	886	83	83
Uttar Pradesh	0.6	6.4	14.7	41.5	34.0	2.4	0.4	0.0	100.0	9,236	9,303	377	383
West Bengal	5.3	16.8	34.9	25.3	11.3	3.9	1.9	0.4	100.0	23,007	23,213	906	913
Andaman & N. Island	1.8	6.2	15.7	66.4	3.8	6.1	0.0	0.0	100.0	81	83	49	50
Chandigarh	2.0	2.2	11.6	65.0	15.4	2.3	1.5	0.0	100.0	567	567	66	66
Dadra & Nagar Haveli	0.0	2.3	0.0	49.9	31.2	1.6	14.9	0.0	100.0	73	73	21	21
Daman & Diu	0.0	16.9	4.2	20.1	23.4	35.4	0.0	0.0	100.0	247	247	16	16
Lakshadweep	0.0	0.0	52.1	47.9	0.0	0.0	0.0	0.0	100.0	5	5	2	2
Puduchery	0.0	4.8	12.0	71.5	8.0	2.4	0.8	0.5	100.0	685	685	152	152
All India	2.5	8.3	20.6	38.8	23.9	4.9	1.0	0.1	100.0	2,05,420	2,06,742	11,011	11,102
estd.(00) workers in CWS	5,170	16,955	42,330	79,766	49,066	9,973	1,995	165	2,05,420	x	x	x	x
sample workers in CWS	290	883	2,219	4,352	2,699	475	84	9	11,011	x	x	x	x

Estimated number of workers given in this Table is design based estimates and may be used as control totals for combining and arriving at rates and ratios.These figures are not intended for providing the number of workers.

Table (47): Percentage distribution of workers in CWS by number of hours actually worked in a week for each State/ UT

Jan-Mar 2019 **urban** **person**

State \ UT	percentage distribution of workers in CWS by number of hours actually worked in a week									workers in CWS			
	number of hours actually worked in a week									estd. (00)		sample	
	0<hours ≤12	12<hours ≤24	24<hours ≤36	36<hours ≤48	48<hours≤ 60	60<hours ≤72	72<hours ≤84	hours> 84	all	excluding n.r. of number of workers	including n.r. of number of workers	excluding n.r. of number of workers	including n.r. of number of workers
(1)	(2)	(3)	(4)	(5)	(6)	(7)	(8)	(9)	(10)	(11)	(12)	(13)	(14)
Andhra Pradesh	2.2	6.6	12.8	31.3	32.8	12.7	1.3	0.4	100.0	52,869	53,700	2,164	2,189
Arunachal Pradesh	0.0	1.1	2.2	27.4	60.3	8.8	0.2	0.0	100.0	534	534	737	737
Assam	0.3	1.7	6.6	33.7	49.6	8.0	0.2	0.0	100.0	8,748	8,752	1,064	1,065
Bihar	0.2	0.4	5.9	9.1	74.6	9.7	0.1	0.0	100.0	19,758	19,788	1,540	1,541
Chhattisgarh	0.4	4.2	14.7	36.4	33.1	9.7	1.6	0.0	100.0	13,618	13,704	1,136	1,143
Delhi	0.0	0.8	2.5	24.0	42.9	21.4	8.3	0.2	100.0	48,026	48,043	968	969
Goa	0.3	5.7	8.5	54.7	28.8	2.0	0.0	0.0	100.0	2,914	2,931	314	316
Gujarat	0.0	2.0	5.7	21.4	29.5	31.1	10.0	0.4	100.0	75,218	75,281	2,507	2,509
Haryana	0.4	2.3	5.3	28.1	45.4	17.9	0.8	0.0	100.0	25,237	25,471	1,674	1,689
Himachal Pradesh	0.3	4.5	10.2	31.2	34.3	14.7	4.7	0.0	100.0	2,150	2,191	405	410
Jammu & Kashmir	1.7	2.3	15.6	35.1	30.6	13.7	1.0	0.0	100.0	6,404	6,601	1,789	1,847
Jharkhand	0.4	2.0	14.2	30.4	39.7	9.8	3.5	0.0	100.0	15,295	15,322	1,233	1,235
Karnataka	0.3	1.7	5.3	46.7	37.7	7.8	0.6	0.0	100.0	73,595	73,595	2,987	2,987
Kerala	4.8	13.4	18.4	43.3	16.3	3.2	0.5	0.1	100.0	42,890	43,518	2,946	2,979
Madhya Pradesh	1.2	4.3	9.8	34.4	36.6	12.1	1.5	0.1	100.0	48,646	49,026	2,549	2,561
Maharashtra	0.2	2.2	6.0	32.4	42.0	15.0	2.3	0.0	100.0	1,44,067	1,44,300	5,641	5,649
Manipur	0.1	2.7	8.4	27.6	46.4	12.7	1.9	0.1	100.0	2,235	2,236	1,574	1,575
Meghalaya	0.7	2.7	7.1	57.3	30.5	1.5	0.1	0.0	100.0	1,383	1,383	629	629
Mizoram	0.0	0.2	2.4	52.6	38.6	6.2	0.0	0.0	100.0	1,222	1,222	1,319	1,319
Nagaland	0.0	0.9	37.6	53.3	6.8	1.2	0.3	0.0	100.0	1,252	1,252	476	476
Odisha	0.8	4.0	10.0	33.4	41.1	8.4	2.2	0.1	100.0	16,063	16,186	1,088	1,097
Punjab	0.3	3.0	10.6	29.9	37.1	17.1	1.8	0.4	100.0	31,939	32,136	2,280	2,295
Rajasthan	0.3	2.2	7.6	15.3	40.6	28.0	5.9	0.1	100.0	47,018	47,103	2,278	2,283
Sikkim	0.0	0.0	23.2	18.3	49.1	6.9	2.4	0.0	100.0	740	740	471	471
Tamilnadu	0.8	5.4	11.2	48.1	24.0	8.5	1.7	0.3	100.0	1,05,333	1,05,849	4,220	4,245
Telangana	0.5	1.7	7.9	30.8	39.5	15.8	3.3	0.3	100.0	41,674	41,705	1,903	1,904
Tripura	1.5	5.1	11.8	37.4	28.5	11.8	3.9	0.0	100.0	1,817	1,817	727	727
Uttarakhand	0.4	2.6	9.5	36.3	27.8	21.4	2.0	0.0	100.0	7,292	7,306	885	886
Uttar Pradesh	0.3	2.6	7.1	30.5	42.9	15.8	0.8	0.0	100.0	96,208	96,512	3,859	3,877
West Bengal	2.0	6.2	17.3	34.6	25.0	11.3	3.0	0.5	100.0	93,668	94,146	4,008	4,028
Andaman & N. Island	0.3	0.9	4.4	46.6	25.7	13.8	7.9	0.4	100.0	543	547	297	299
Chandigarh	0.6	0.9	6.8	44.0	35.3	9.7	2.6	0.0	100.0	2,757	2,763	376	377
Dadra & Nagar Haveli	0.3	0.2	0.3	27.6	15.8	33.9	22.0	0.0	100.0	845	845	185	186
Daman & Diu	0.0	3.3	0.9	31.4	19.0	38.5	6.9	0.0	100.0	1,320	1,320	105	105
Lakshadweep	0.0	21.1	20.4	58.4	0.0	0.0	0.0	0.0	100.0	82	82	31	31
Puduchery	1.0	2.9	9.1	62.5	17.1	5.3	1.7	0.4	100.0	2,431	2,457	519	524
All India	0.8	3.6	9.2	33.2	35.6	14.6	2.8	0.2	100.0	10,35,790	10,40,364	56,884	57,160
estd.(00) workers in CWS	8,430	37,578	95,184	3,43,811	3,68,900	1,51,076	29,038	1,773	10,35,790	x	x	x	x
sample workers in CWS	460	2,003	5,476	19,152	20,814	7,559	1,345	75	56,884	x	x	x	x

Estimated number of workers given in this Table is design based estimates and may be used as control totals for combining and arriving at rates and ratios.These figures are not intended for providing the number of workers.

Table (47): Percentage distribution of workers in CWS by number of hours actually worked in a week for each State/ UT

Jan-Mar 2019 **rural+urban** **male**

State \ UT	percentage distribution of workers in CWS by number of hours actually worked in a week									workers in CWS			
	number of hours actually worked in a week									estd. (00)		sample	
	0<hours ≤12	12<hours ≤24	24<hours ≤36	36<hours ≤48	48<hours≤ 60	60<hours ≤72	72<hours ≤84	hours> 84	all	excluding n.r. of number of workers	including n.r. of number of workers	excluding n.r. of number of workers	including n.r. of number of workers
(1)	(2)	(3)	(4)	(5)	(6)	(7)	(8)	(9)	(10)	(11)	(12)	(13)	(14)
Andhra Pradesh	0.7	3.8	13.9	29.3	34.0	16.0	1.9	0.5	100.0	1,19,802	1,22,486	2,174	2,205
Arunachal Pradesh	0.3	8.2	17.7	19.5	50.5	3.7	0.0	0.0	100.0	3,288	3,288	971	971
Assam	0.0	1.2	7.4	36.1	49.3	6.0	0.0	0.0	100.0	78,919	79,042	1,656	1,659
Bihar	0.0	1.2	7.7	17.4	66.7	7.0	0.0	0.0	100.0	2,07,118	2,07,149	2,263	2,264
Chhattisgarh	0.8	9.0	30.4	28.0	25.1	5.8	0.9	0.0	100.0	54,910	55,020	1,226	1,233
Delhi	0.0	0.5	2.4	20.0	45.2	23.5	8.1	0.2	100.0	42,564	42,580	853	854
Goa	0.0	2.1	8.6	60.5	27.5	1.3	0.0	0.0	100.0	3,312	3,327	276	279
Gujarat	0.2	1.0	11.0	23.9	33.4	24.2	6.1	0.3	100.0	1,58,800	1,58,980	2,755	2,757
Haryana	0.2	1.5	6.3	27.2	50.8	13.0	1.1	0.0	100.0	59,638	59,800	1,769	1,781
Himachal Pradesh	1.4	12.0	17.8	20.7	35.2	11.6	1.2	0.0	100.0	15,368	15,711	662	674
Jammu & Kashmir	2.2	4.3	20.9	35.7	23.1	13.4	0.4	0.0	100.0	24,226	25,249	2,067	2,118
Jharkhand	1.2	4.3	16.4	25.2	45.8	5.6	1.4	0.1	100.0	64,878	64,905	1,527	1,529
Karnataka	0.0	1.2	5.0	41.6	42.9	8.7	0.5	0.0	100.0	1,50,844	1,50,844	2,903	2,903
Kerala	3.5	12.6	21.8	35.4	20.0	4.8	1.7	0.1	100.0	69,326	70,222	2,604	2,629
Madhya Pradesh	0.4	4.5	13.2	28.9	39.2	13.1	0.6	0.0	100.0	1,68,284	1,68,771	2,982	2,996
Maharashtra	0.5	2.9	7.0	28.4	47.2	12.7	1.3	0.0	100.0	2,53,374	2,53,784	5,436	5,444
Manipur	0.0	0.3	7.5	27.7	48.3	15.0	1.3	0.0	100.0	5,894	5,950	1,507	1,508
Meghalaya	0.0	0.1	14.6	59.8	24.9	0.5	0.0	0.0	100.0	5,348	5,348	625	625
Mizoram	0.0	0.0	1.6	47.3	40.7	10.4	0.0	0.0	100.0	1,965	1,965	1,076	1,076
Nagaland	0.0	0.3	49.9	44.6	4.6	0.4	0.1	0.0	100.0	3,787	3,787	534	534
Odisha	0.8	10.5	13.1	32.0	34.3	8.9	0.4	0.0	100.0	87,720	88,057	1,589	1,601
Punjab	0.2	2.0	9.5	25.4	41.1	19.1	2.3	0.5	100.0	64,379	65,167	2,301	2,316
Rajasthan	0.1	2.1	7.8	21.5	35.6	29.6	3.2	0.1	100.0	1,55,663	1,56,350	2,659	2,665
Sikkim	0.0	0.0	23.4	20.1	50.9	4.2	1.4	0.0	100.0	1,803	1,803	470	470
Tamilnadu	0.8	6.8	11.5	42.6	24.7	11.0	2.0	0.7	100.0	1,55,573	1,57,864	3,802	3,830
Telangana	0.1	1.4	7.0	28.5	42.9	17.6	2.1	0.4	100.0	77,323	77,323	1,773	1,773
Tripura	0.1	7.2	9.3	35.8	36.8	8.3	2.6	0.0	100.0	8,813	8,813	963	963
Uttarakhand	1.0	1.0	15.7	31.8	30.8	18.7	1.0	0.0	100.0	23,836	23,850	1,035	1,036
Uttar Pradesh	0.4	4.6	13.4	31.4	39.1	10.4	0.6	0.0	100.0	3,76,060	3,77,451	5,011	5,026
West Bengal	1.7	7.5	17.6	32.4	29.1	10.1	1.5	0.1	100.0	2,44,010	2,45,156	4,096	4,115
Andaman & N. Island	0.0	1.0	1.1	36.3	32.5	22.4	6.5	0.2	100.0	1,053	1,055	306	307
Chandigarh	0.3	0.5	5.4	39.5	39.3	11.2	3.7	0.0	100.0	2,308	2,313	325	326
Dadra & Nagar Haveli	0.2	2.2	5.4	33.5	21.5	22.4	14.8	0.0	100.0	1,336	1,336	188	189
Daman & Diu	0.0	0.7	0.4	36.4	17.3	37.4	7.8	0.0	100.0	1,205	1,205	108	108
Lakshadweep	0.0	21.1	24.0	50.3	4.5	0.0	0.0	0.0	100.0	92	92	44	44
Puduchery	0.9	2.7	10.6	65.8	12.7	5.8	1.3	0.2	100.0	2,835	2,861	396	401
All India	0.6	4.0	11.7	29.8	39.4	12.8	1.6	0.1	100.0	26,95,653	27,08,908	60,932	61,209
estd.(00) workers in CWS	15,813	1,09,123	3,14,451	8,02,613	10,61,666	3,46,026	42,526	3,435	26,95,653	x	x	x	x
sample workers in CWS	278	1,921	5,449	19,249	23,868	8,665	1,421	81	60,932	x	x	x	x

Estimated number of workers given in this Table is design based estimates and may be used as control totals for combining and arriving at rates and ratios.These figures are not intended for providing the number of workers.

Table (47): Percentage distribution of workers in CWS by number of hours actually worked in a week for each State/ UT

Jan-Mar 2019 **rural+urban** **female**

State \ UT	percentage distribution of workers in CWS by number of hours actually worked in a week									workers in CWS			
	number of hours actually worked in a week									estd. (00)		sample	
	0<hours ≤12	12<hours ≤24	24<hours ≤36	36<hours ≤48	48<hours≤ 60	60<hours ≤72	72<hours ≤84	hours> 84	all	excluding n.r. of number of workers	including n.r. of number of workers	excluding n.r. of number of workers	including n.r. of number of workers
(1)	(2)	(3)	(4)	(5)	(6)	(7)	(8)	(9)	(10)	(11)	(12)	(13)	(14)
Andhra Pradesh	2.1	12.7	22.4	35.1	20.5	6.2	1.0	0.0	100.0	61,607	61,744	814	819
Arunachal Pradesh	0.0	44.2	37.7	8.5	9.4	0.3	0.0	0.0	100.0	595	595	146	146
Assam	0.0	4.2	12.3	61.5	18.2	3.8	0.0	0.0	100.0	12,814	12,814	263	263
Bihar	2.1	8.0	24.2	20.1	45.3	0.3	0.0	0.0	100.0	11,164	11,164	163	163
Chhattisgarh	0.7	20.6	41.9	16.7	19.4	0.6	0.0	0.0	100.0	20,735	20,749	423	424
Delhi	0.0	2.2	9.5	45.2	22.1	12.1	8.9	0.0	100.0	6,753	6,753	135	135
Goa	3.2	14.6	10.1	42.1	28.6	1.3	0.0	0.0	100.0	1,064	1,077	92	93
Gujarat	1.4	13.2	28.5	25.2	23.0	8.3	0.5	0.0	100.0	43,611	43,639	561	562
Haryana	0.0	7.7	18.5	43.7	26.6	3.1	0.3	0.0	100.0	12,150	12,221	353	356
Himachal Pradesh	1.8	17.3	35.8	22.9	21.3	0.8	0.1	0.0	100.0	8,900	9,024	332	336
Jammu & Kashmir	26.9	33.5	24.1	11.6	3.0	1.0	0.0	0.0	100.0	9,111	9,265	452	485
Jharkhand	1.2	15.3	40.0	34.1	8.3	1.1	0.0	0.0	100.0	13,413	13,413	277	277
Karnataka	0.5	7.8	16.1	45.9	26.1	3.6	0.0	0.0	100.0	44,588	44,588	772	772
Kerala	11.6	15.7	21.7	40.9	7.8	1.8	0.5	0.1	100.0	26,564	26,893	962	976
Madhya Pradesh	2.2	12.0	32.0	31.3	19.7	2.8	0.1	0.0	100.0	48,732	48,844	656	657
Maharashtra	2.0	8.1	30.0	26.6	30.9	2.2	0.3	0.0	100.0	95,906	96,081	1,606	1,610
Manipur	2.4	5.8	14.0	32.4	39.6	4.9	0.8	0.1	100.0	2,160	2,162	533	534
Meghalaya	0.3	3.8	34.4	54.1	7.2	0.2	0.0	0.0	100.0	3,692	3,692	357	357
Mizoram	0.0	0.2	1.4	45.3	47.2	5.9	0.0	0.0	100.0	743	743	432	432
Nagaland	1.9	14.2	50.2	29.7	3.9	0.2	0.0	0.0	100.0	886	886	117	117
Odisha	1.9	13.1	33.5	29.8	21.7	0.0	0.0	0.0	100.0	18,864	19,236	321	324
Punjab	0.4	11.4	39.5	32.1	13.2	2.9	0.6	0.0	100.0	13,758	13,894	469	474
Rajasthan	0.3	3.9	29.8	29.3	30.4	4.6	1.7	0.0	100.0	53,461	53,715	622	627
Sikkim	0.0	2.6	60.1	21.6	14.1	1.5	0.0	0.0	100.0	923	934	208	209
Tamilnadu	4.4	17.0	24.0	34.9	16.7	2.7	0.3	0.0	100.0	79,777	80,693	1,558	1,573
Telangana	0.5	5.0	21.8	34.1	36.1	2.5	0.1	0.0	100.0	37,721	37,752	615	616
Tripura	4.2	18.8	37.2	31.0	7.4	1.1	0.3	0.0	100.0	1,125	1,125	168	168
Uttarakhand	0.0	25.9	35.6	23.6	12.7	2.0	0.2	0.0	100.0	5,534	5,534	142	142
Uttar Pradesh	1.7	9.7	34.9	34.4	18.4	0.9	0.1	0.0	100.0	65,401	65,542	649	658
West Bengal	6.4	19.4	33.5	25.7	10.6	2.9	1.0	0.4	100.0	55,594	55,801	1,118	1,125
Andaman & N. Island	0.5	8.8	21.6	59.3	7.1	1.7	0.9	0.0	100.0	285	286	71	72
Chandigarh	2.0	2.2	11.6	65.0	15.4	2.3	1.5	0.0	100.0	567	567	66	66
Dadra & Nagar Haveli	0.0	4.0	12.7	43.5	31.6	0.8	7.5	0.0	100.0	146	146	30	30
Daman & Diu	0.0	14.7	6.0	24.1	22.9	32.2	0.0	0.0	100.0	284	284	22	22
Lakshadweep	0.0	0.0	48.6	51.4	0.0	0.0	0.0	0.0	100.0	6	6	4	4
Puduchery	0.2	10.9	24.1	59.0	3.9	1.2	0.4	0.2	100.0	1,400	1,400	174	174
All India	2.7	11.8	27.9	32.2	21.7	3.1	0.5	0.0	100.0	7,60,033	7,63,258	15,683	15,798
estd.(00) workers in CWS	20,361	89,617	2,12,384	2,44,572	1,65,273	23,744	3,764	318	7,60,033	x	x	x	x
sample workers in CWS	491	1,608	3,630	5,701	3,549	593	101	10	15,683	x	x	x	x

Estimated number of workers given in this Table is design based estimates and may be used as control totals for combining and arriving at rates and ratios.These figures are not intended for providing the number of workers.

Table (47): Percentage distribution of workers in CWS by number of hours actually worked in a week for each State/ UT

Jan-Mar 2019 **rural+urban** **person**

State \ UT	percentage distribution of workers in CWS by number of hours actually worked in a week									workers in CWS			
	number of hours actually worked in a week									estd. (00)		sample	
	0<hours ≤12	12<hours ≤24	24<hours ≤36	36<hours ≤48	48<hours≤ 60	60<hours ≤72	72<hours ≤84	hours> 84	all	excluding n.r. of number of workers	including n.r. of number of workers	excluding n.r. of number of workers	including n.r. of number of workers
(1)	(2)	(3)	(4)	(5)	(6)	(7)	(8)	(9)	(10)	(11)	(12)	(13)	(14)
Andhra Pradesh	1.1	6.8	16.8	31.3	29.4	12.7	1.6	0.4	100.0	1,81,409	1,84,230	2,988	3,024
Arunachal Pradesh	0.2	13.7	20.8	17.8	44.2	3.2	0.0	0.0	100.0	3,883	3,883	1,117	1,117
Assam	0.0	1.6	8.1	39.6	44.9	5.7	0.0	0.0	100.0	91,733	91,856	1,919	1,922
Bihar	0.1	1.5	8.5	17.6	65.6	6.7	0.0	0.0	100.0	2,18,282	2,18,313	2,426	2,427
Chhattisgarh	0.7	12.2	33.6	24.9	23.5	4.4	0.6	0.0	100.0	75,644	75,769	1,649	1,657
Delhi	0.0	0.8	3.4	23.4	42.1	22.0	8.2	0.2	100.0	49,317	49,333	988	989
Goa	0.8	5.1	9.0	56.0	27.7	1.3	0.0	0.0	100.0	4,376	4,405	368	372
Gujarat	0.4	3.6	14.8	24.2	31.1	20.8	4.9	0.2	100.0	2,02,412	2,02,619	3,316	3,319
Haryana	0.1	2.6	8.3	30.0	46.7	11.3	0.9	0.0	100.0	71,788	72,022	2,122	2,137
Himachal Pradesh	1.6	14.0	24.4	21.5	30.1	7.7	0.8	0.0	100.0	24,268	24,735	994	1,010
Jammu & Kashmir	9.0	12.3	21.8	29.1	17.6	10.0	0.3	0.0	100.0	33,337	34,514	2,519	2,603
Jharkhand	1.2	6.2	20.4	26.7	39.4	4.9	1.2	0.1	100.0	78,291	78,318	1,804	1,806
Karnataka	0.2	2.7	7.5	42.6	39.1	7.5	0.4	0.0	100.0	1,95,432	1,95,432	3,675	3,675
Kerala	5.7	13.5	21.8	36.9	16.6	4.0	1.4	0.1	100.0	95,890	97,115	3,566	3,605
Madhya Pradesh	0.8	6.2	17.4	29.5	34.8	10.8	0.5	0.0	100.0	2,17,016	2,17,614	3,638	3,653
Maharashtra	0.9	4.3	13.3	27.9	42.7	9.8	1.0	0.0	100.0	3,49,280	3,49,865	7,042	7,054
Manipur	0.6	1.8	9.2	28.9	46.0	12.3	1.2	0.0	100.0	8,054	8,112	2,040	2,042
Meghalaya	0.1	1.6	22.7	57.5	17.7	0.4	0.0	0.0	100.0	9,039	9,039	982	982
Mizoram	0.0	0.1	1.5	46.7	42.4	9.2	0.0	0.0	100.0	2,708	2,708	1,508	1,508
Nagaland	0.4	3.0	50.0	41.8	4.5	0.3	0.1	0.0	100.0	4,673	4,673	651	651
Odisha	1.0	11.0	16.7	31.6	32.0	7.3	0.3	0.0	100.0	1,06,585	1,07,293	1,910	1,925
Punjab	0.2	3.6	14.8	26.6	36.2	16.3	2.0	0.4	100.0	78,137	79,061	2,770	2,790
Rajasthan	0.2	2.6	13.4	23.5	34.3	23.2	2.8	0.0	100.0	2,09,124	2,10,066	3,281	3,292
Sikkim	0.0	0.9	35.9	20.6	38.4	3.3	0.9	0.0	100.0	2,726	2,737	678	679
Tamilnadu	2.0	10.2	15.7	40.0	22.0	8.2	1.4	0.4	100.0	2,35,349	2,38,557	5,360	5,403
Telangana	0.3	2.6	11.8	30.3	40.7	12.6	1.4	0.3	100.0	1,15,044	1,15,075	2,388	2,389
Tripura	0.6	8.5	12.4	35.2	33.5	7.5	2.3	0.0	100.0	9,938	9,938	1,131	1,131
Uttarakhand	0.8	5.7	19.5	30.2	27.4	15.6	0.8	0.0	100.0	29,370	29,384	1,177	1,178
Uttar Pradesh	0.6	5.4	16.6	31.9	36.1	9.0	0.5	0.0	100.0	4,41,461	4,42,992	5,660	5,684
West Bengal	2.6	9.7	20.6	31.1	25.7	8.7	1.4	0.2	100.0	2,99,605	3,00,957	5,214	5,240
Andaman & N. Island	0.1	2.7	5.4	41.2	27.1	18.0	5.3	0.2	100.0	1,338	1,341	377	379
Chandigarh	0.6	0.9	6.6	44.6	34.6	9.4	3.3	0.0	100.0	2,875	2,881	391	392
Dadra & Nagar Haveli	0.1	2.3	6.1	34.5	22.5	20.3	14.1	0.0	100.0	1,482	1,482	218	219
Daman & Diu	0.0	3.4	1.5	34.0	18.4	36.4	6.3	0.0	100.0	1,489	1,489	130	130
Lakshadweep	0.0	19.9	25.5	50.4	4.3	0.0	0.0	0.0	100.0	98	98	48	48
Puduchery	0.7	5.4	15.1	63.6	9.8	4.3	1.0	0.2	100.0	4,234	4,261	570	575
All India	1.0	5.8	15.2	30.3	35.5	10.7	1.3	0.1	100.0	34,55,686	34,72,166	76,615	77,007
estd.(00) workers in CWS	36,174	1,98,740	5,26,836	10,47,185	12,26,939	3,69,771	46,290	3,753	34,55,686	x	x	x	x
sample workers in CWS	769	3,529	9,079	24,950	27,417	9,258	1,522	91	76,615	x	x	x	x

Estimated number of workers given in this Table is design based estimates and may be used as control totals for combining and arriving at rates and ratios.These figures are not intended for providing the number of workers.

Table (47): Percentage distribution of workers in CWS by number of hours actually worked in a week for each State/ UT

Apr-Jun 2019 **rural** **male**

State \ UT	percentage distribution of workers in CWS by number of hours actually worked in a week									workers in CWS			
	number of hours actually worked in a week									estd. (00)		sample	
	0<hours ≤12	12<hours ≤24	24<hours ≤36	36<hours ≤48	48<hours≤ 60	60<hours ≤72	72<hours ≤84	hours> 84	all	excluding n.r. of number of workers	including n.r. of number of workers	excluding n.r. of number of workers	including n.r. of number of workers
(1)	(2)	(3)	(4)	(5)	(6)	(7)	(8)	(9)	(10)	(11)	(12)	(13)	(14)
Andhra Pradesh	3.2	10.7	19.2	24.7	26.6	13.3	1.2	1.0	100.0	73,916	75,534	496	507
Arunachal Pradesh	0.0	0.6	25.2	15.7	55.7	2.9	0.0	0.0	100.0	2,722	2,722	312	312
Assam	0.0	0.9	8.3	29.0	59.2	2.0	0.6	0.1	100.0	77,186	77,186	810	810
Bihar	0.6	1.9	7.4	16.0	65.4	8.1	0.1	0.4	100.0	1,86,017	1,86,115	821	822
Chhattisgarh	1.6	17.8	37.2	18.7	21.6	3.0	0.0	0.0	100.0	40,965	42,667	335	345
Delhi	0.0	0.0	0.0	47.5	2.0	50.6	0.0	0.0	100.0	898	898	15	15
Goa	0.0	5.8	5.7	65.1	23.4	0.0	0.0	0.0	100.0	1,257	1,257	50	50
Gujarat	0.0	4.8	27.3	27.4	35.0	4.5	0.8	0.1	100.0	67,455	68,043	363	364
Haryana	0.3	1.5	10.0	25.6	47.1	13.8	1.7	0.0	100.0	36,920	37,262	374	377
Himachal Pradesh	0.7	13.8	21.3	23.5	30.4	6.7	1.7	1.8	100.0	15,833	15,964	423	427
Jammu & Kashmir	0.2	4.7	18.3	34.0	22.9	15.3	3.2	1.4	100.0	21,312	21,389	576	579
Jharkhand	0.5	5.0	22.1	31.0	23.9	13.9	2.9	0.6	100.0	51,469	55,424	418	440
Karnataka	0.2	2.3	9.6	39.2	40.3	7.4	1.0	0.0	100.0	99,506	99,506	531	531
Kerala	4.4	19.7	19.9	29.2	17.9	6.7	1.5	0.7	100.0	38,197	38,488	427	431
Madhya Pradesh	0.9	3.2	14.9	25.4	44.1	9.1	1.8	0.5	100.0	1,23,433	1,28,069	776	806
Maharashtra	1.3	4.2	10.1	28.8	50.8	4.3	0.4	0.2	100.0	1,60,027	1,61,161	1,022	1,029
Manipur	0.0	0.7	8.0	29.6	53.2	6.5	1.4	0.6	100.0	4,460	4,460	355	355
Meghalaya	0.0	0.1	24.7	51.9	22.3	1.0	0.0	0.0	100.0	6,280	6,280	243	243
Mizoram	0.0	0.0	0.6	63.5	30.1	5.9	0.0	0.0	100.0	1,109	1,109	132	132
Nagaland	0.0	3.5	64.8	31.4	0.3	0.0	0.0	0.0	100.0	2,557	2,557	133	133
Odisha	1.6	12.7	17.6	29.2	28.7	9.1	0.6	0.4	100.0	73,428	76,584	699	726
Punjab	0.4	3.5	9.9	27.2	37.7	18.2	1.8	1.3	100.0	41,332	41,439	450	454
Rajasthan	1.5	4.7	7.2	22.4	36.6	26.7	1.0	0.0	100.0	1,05,380	1,08,434	645	665
Sikkim	0.5	1.4	18.8	18.7	51.4	8.6	0.7	0.0	100.0	1,259	1,270	106	107
Tamilnadu	1.5	6.7	11.7	39.2	29.0	9.2	1.7	1.0	100.0	89,892	91,224	720	727
Telangana	1.2	2.5	13.1	23.5	35.6	18.9	4.2	1.0	100.0	41,295	41,741	269	270
Tripura	0.0	2.8	11.4	26.6	45.7	11.9	1.6	0.1	100.0	8,510	8,510	363	363
Uttarakhand	0.4	7.8	17.4	31.9	25.2	16.9	0.3	0.0	100.0	16,831	16,831	256	256
Uttar Pradesh	0.5	8.9	12.3	28.9	39.4	8.3	1.7	0.1	100.0	3,13,001	3,15,804	1,609	1,622
West Bengal	4.9	10.1	18.1	28.4	27.7	8.8	1.4	0.6	100.0	1,59,962	1,61,201	993	1,005
Andaman & N. Island	0.0	0.0	3.3	36.3	33.0	26.7	0.7	0.0	100.0	511	511	50	50
Chandigarh	0.0	0.0	0.0	15.0	34.8	50.2	0.0	0.0	100.0	117	117	17	17
Dadra & Nagar Haveli	0.0	0.0	4.1	12.9	12.3	10.4	60.3	0.0	100.0	769	769	26	26
Daman & Diu	0.0	0.0	0.0	14.0	44.4	23.2	18.4	0.0	100.0	78	82	8	9
Lakshadweep	0.0	0.0	0.0	0.0	0.0	0.0	0.0	0.0	0.0	0	0	0	0
Puduchery	0.0	2.2	0.6	84.9	8.1	4.3	0.0	0.0	100.0	766	766	28	28
All India	1.3	6.3	13.9	27.6	39.7	9.6	1.3	0.4	100.0	18,64,648	18,91,376	14,851	15,033
estd.(00) workers in CWS	24,076	1,17,916	2,58,518	5,14,171	7,40,141	1,79,133	23,542	7,151	18,64,648	x	x	x	x
sample workers in CWS	184	913	2,285	4,180	5,621	1,380	229	59	14,851	x	x	x	x

Estimated number of workers given in this Table is design based estimates and may be used as control totals for combining and arriving at rates and ratios.These figures are not intended for providing the number of workers.

Table (47): Percentage distribution of workers in CWS by number of hours actually worked in a week for each State/ UT

Apr-Jun 2019 **rural** **female**

State \ UT	percentage distribution of workers in CWS by number of hours actually worked in a week									workers in CWS			
	number of hours actually worked in a week									estd. (00)		sample	
	0<hours ≤12	12<hours ≤24	24<hours ≤36	36<hours ≤48	48<hours≤ 60	60<hours ≤72	72<hours ≤84	hours> 84	all	excluding n.r. of number of workers	including n.r. of number of workers	excluding n.r. of number of workers	including n.r. of number of workers
(1)	(2)	(3)	(4)	(5)	(6)	(7)	(8)	(9)	(10)	(11)	(12)	(13)	(14)
Andhra Pradesh	6.6	22.9	27.7	22.2	8.7	10.9	1.0	0.0	100.0	35,708	36,764	232	239
Arunachal Pradesh	0.0	34.6	35.3	9.4	20.6	0.0	0.0	0.0	100.0	511	511	65	65
Assam	0.3	2.4	21.5	34.9	36.2	3.5	1.2	0.0	100.0	12,630	12,630	118	118
Bihar	27.1	7.8	9.3	16.4	38.8	0.7	0.0	0.0	100.0	6,960	6,960	50	50
Chhattisgarh	13.0	24.7	29.1	23.0	10.2	0.0	0.0	0.0	100.0	14,981	15,074	126	127
Delhi	0.0	0.0	41.8	41.8	0.0	0.0	16.5	0.0	100.0	38	38	3	3
Goa	0.0	7.3	4.1	69.2	19.4	0.0	0.0	0.0	100.0	441	441	18	18
Gujarat	0.0	15.2	43.6	16.0	22.8	2.2	0.2	0.0	100.0	25,417	26,006	134	135
Haryana	1.2	4.8	25.7	40.2	27.2	0.9	0.0	0.0	100.0	6,412	6,506	71	73
Himachal Pradesh	0.6	22.6	45.5	18.0	12.3	0.9	0.1	0.0	100.0	13,382	13,489	370	373
Jammu & Kashmir	30.6	31.2	31.7	4.9	1.5	0.1	0.0	0.0	100.0	7,486	7,967	214	217
Jharkhand	4.9	10.3	32.4	36.1	6.2	4.1	5.9	0.0	100.0	14,681	15,315	98	102
Karnataka	1.0	21.0	26.6	27.1	21.4	3.0	0.0	0.0	100.0	40,098	40,098	206	206
Kerala	12.9	23.1	19.8	29.9	12.2	1.6	0.5	0.0	100.0	15,511	15,825	173	177
Madhya Pradesh	1.5	10.8	30.9	24.5	30.3	2.0	0.0	0.0	100.0	44,556	45,002	254	257
Maharashtra	0.8	10.6	23.9	25.0	36.2	3.4	0.0	0.0	100.0	55,289	55,429	397	398
Manipur	3.4	14.7	20.1	35.7	20.5	4.8	0.6	0.2	100.0	1,405	1,405	116	116
Meghalaya	3.5	13.1	37.0	32.7	12.2	0.0	1.5	0.0	100.0	4,169	4,169	155	155
Mizoram	0.0	2.8	3.0	66.0	26.9	1.3	0.0	0.0	100.0	468	468	60	60
Nagaland	0.0	5.4	76.9	17.7	0.0	0.0	0.0	0.0	100.0	1,310	1,310	58	58
Odisha	2.3	14.4	28.1	35.4	17.8	0.8	1.2	0.0	100.0	20,140	20,608	177	182
Punjab	4.8	17.6	37.7	16.6	22.5	0.9	0.0	0.0	100.0	12,496	12,653	123	125
Rajasthan	2.3	5.1	35.2	24.9	27.0	2.6	2.8	0.0	100.0	48,837	48,973	293	295
Sikkim	0.0	0.0	46.5	35.1	11.8	4.6	2.0	0.0	100.0	553	579	58	59
Tamilnadu	3.3	15.3	32.2	31.9	12.8	3.1	1.4	0.1	100.0	59,974	60,275	461	463
Telangana	4.2	6.8	24.9	20.9	33.9	3.0	1.4	4.8	100.0	35,830	35,830	219	219
Tripura	0.0	25.2	21.4	38.4	10.0	5.1	0.0	0.0	100.0	1,319	1,319	54	54
Uttarakhand	6.2	16.3	42.2	28.0	5.1	0.9	1.4	0.0	100.0	4,928	4,928	90	90
Uttar Pradesh	1.6	11.9	32.7	19.7	31.7	2.2	0.2	0.0	100.0	63,944	63,985	343	345
West Bengal	8.6	26.8	27.3	18.4	12.5	5.1	0.9	0.3	100.0	29,698	31,017	175	182
Andaman & N. Island	0.0	4.1	16.5	66.6	6.9	4.9	1.0	0.0	100.0	125	153	14	17
Chandigarh	0.0	0.0	0.0	81.1	0.0	18.9	0.0	0.0	100.0	53	53	4	4
Dadra & Nagar Haveli	0.0	64.8	0.0	28.8	6.4	0.0	0.0	0.0	100.0	120	120	5	5
Daman & Diu	0.0	0.0	0.0	14.9	0.0	0.0	85.1	0.0	100.0	17	17	3	3
Lakshadweep	0.0	0.0	0.0	0.0	0.0	0.0	0.0	0.0	0.0	0	0	0	0
Puduchery	7.1	10.1	39.0	16.3	18.1	9.4	0.0	0.0	100.0	324	324	13	13
All India	3.9	14.4	30.2	24.7	22.6	3.0	0.9	0.3	100.0	5,79,811	5,86,243	4,950	5,003
estd.(00) workers in CWS	22,714	83,491	1,74,879	1,43,012	1,31,167	17,654	5,015	1,879	5,79,811	x	x	x	x
sample workers in CWS	237	796	1,520	1,283	929	128	46	11	4,950	x	x	x	x

Estimated number of workers given in this Table is design based estimates and may be used as control totals for combining and arriving at rates and ratios.These figures are not intended for providing the number of workers.

Table (47): Percentage distribution of workers in CWS by number of hours actually worked in a week for each State/ UT

Apr-Jun 2019 **rural** **person**

State \ UT	percentage distribution of workers in CWS by number of hours actually worked in a week									workers in CWS			
	number of hours actually worked in a week									estd. (00)		sample	
	0<hours ≤12	12<hours ≤24	24<hours ≤36	36<hours ≤48	48<hours≤ 60	60<hours ≤72	72<hours ≤84	hours> 84	all	excluding n.r. of number of workers	including n.r. of number of workers	excluding n.r. of number of workers	including n.r. of number of workers
(1)	(2)	(3)	(4)	(5)	(6)	(7)	(8)	(9)	(10)	(11)	(12)	(13)	(14)
Andhra Pradesh	4.3	14.7	22.0	23.9	20.7	12.5	1.1	0.6	100.0	1,09,624	1,12,298	728	746
Arunachal Pradesh	0.0	6.0	26.8	14.7	50.1	2.4	0.0	0.0	100.0	3,233	3,233	377	377
Assam	0.0	1.1	10.1	29.8	56.0	2.2	0.7	0.1	100.0	89,816	89,816	928	928
Bihar	1.6	2.1	7.5	16.0	64.4	7.8	0.1	0.4	100.0	1,92,977	1,93,075	871	872
Chhattisgarh	4.7	19.6	35.1	19.9	18.6	2.2	0.0	0.0	100.0	55,946	57,741	461	472
Delhi	0.0	0.0	1.7	47.2	1.9	48.5	0.7	0.0	100.0	936	936	18	18
Goa	0.0	6.2	5.3	66.2	22.3	0.0	0.0	0.0	100.0	1,698	1,698	68	68
Gujarat	0.0	7.7	31.7	24.3	31.6	3.9	0.7	0.1	100.0	92,872	94,048	497	499
Haryana	0.4	2.0	12.3	27.8	44.2	11.9	1.5	0.0	100.0	43,332	43,769	445	450
Himachal Pradesh	0.6	17.9	32.4	21.0	22.1	4.1	1.0	1.0	100.0	29,216	29,453	793	800
Jammu & Kashmir	8.1	11.6	21.8	26.4	17.3	11.3	2.4	1.1	100.0	28,798	29,356	790	796
Jharkhand	1.5	6.2	24.4	32.1	20.0	11.7	3.6	0.5	100.0	66,149	70,740	516	542
Karnataka	0.4	7.6	14.5	35.7	34.9	6.1	0.7	0.0	100.0	1,39,603	1,39,603	737	737
Kerala	6.9	20.7	19.9	29.4	16.2	5.2	1.2	0.5	100.0	53,709	54,313	600	608
Madhya Pradesh	1.0	5.2	19.2	25.2	40.4	7.3	1.3	0.4	100.0	1,67,989	1,73,072	1,030	1,063
Maharashtra	1.2	5.8	13.7	27.8	47.0	4.1	0.3	0.2	100.0	2,15,316	2,16,590	1,419	1,427
Manipur	0.8	4.0	10.9	31.1	45.4	6.1	1.2	0.5	100.0	5,865	5,865	471	471
Meghalaya	1.4	5.3	29.6	44.3	18.3	0.6	0.6	0.0	100.0	10,449	10,449	398	398
Mizoram	0.0	0.8	1.3	64.3	29.1	4.5	0.0	0.0	100.0	1,577	1,577	192	192
Nagaland	0.0	4.2	68.9	26.7	0.2	0.0	0.0	0.0	100.0	3,868	3,868	191	191
Odisha	1.8	13.0	19.9	30.5	26.4	7.3	0.8	0.3	100.0	93,568	97,193	876	908
Punjab	1.4	6.8	16.4	24.7	34.2	14.2	1.4	1.0	100.0	53,827	54,092	573	579
Rajasthan	1.8	4.8	16.0	23.2	33.6	19.0	1.6	0.0	100.0	1,54,218	1,57,407	938	960
Sikkim	0.4	1.0	27.2	23.7	39.3	7.3	1.1	0.0	100.0	1,812	1,850	164	166
Tamilnadu	2.2	10.2	19.9	36.3	22.5	6.7	1.6	0.6	100.0	1,49,866	1,51,499	1,181	1,190
Telangana	2.6	4.5	18.6	22.3	34.8	11.5	2.9	2.8	100.0	77,125	77,571	488	489
Tripura	0.0	5.8	12.8	28.1	40.9	11.0	1.4	0.1	100.0	9,829	9,829	417	417
Uttarakhand	1.7	9.7	23.0	31.0	20.6	13.3	0.6	0.0	100.0	21,759	21,759	346	346
Uttar Pradesh	0.7	9.4	15.7	27.3	38.1	7.3	1.5	0.1	100.0	3,76,945	3,79,789	1,952	1,967
West Bengal	5.5	12.7	19.5	26.8	25.3	8.2	1.3	0.5	100.0	1,89,659	1,92,218	1,168	1,187
Andaman & N. Island	0.0	0.8	5.9	42.3	27.9	22.4	0.8	0.0	100.0	636	664	64	67
Chandigarh	0.0	0.0	0.0	35.5	24.0	40.5	0.0	0.0	100.0	169	169	21	21
Dadra & Nagar Haveli	0.0	8.7	3.6	15.0	11.5	9.0	52.2	0.0	100.0	888	888	31	31
Daman & Diu	0.0	0.0	0.0	14.1	36.5	19.1	30.3	0.0	100.0	95	98	11	12
Lakshadweep	0.0	0.0	0.0	0.0	0.0	0.0	0.0	0.0	0.0	0	0	0	0
Puduchery	2.1	4.5	12.0	64.5	11.0	5.8	0.0	0.0	100.0	1,090	1,090	41	41
All India	1.9	8.2	17.7	26.9	35.6	8.1	1.2	0.4	100.0	24,44,459	24,77,619	19,801	20,036
estd.(00) workers in CWS	46,790	2,01,407	4,33,397	6,57,184	8,71,309	1,96,786	28,556	9,029	24,44,459	x	x	x	x
sample workers in CWS	421	1,709	3,805	5,463	6,550	1,508	275	70	19,801	x	x	x	x

Estimated number of workers given in this Table is design based estimates and may be used as control totals for combining and arriving at rates and ratios.These figures are not intended for providing the number of workers.

Table (47): Percentage distribution of workers in CWS by number of hours actually worked in a week for each State/ UT

Apr-Jun 2019 **urban** **male**

State \ UT	percentage distribution of workers in CWS by number of hours actually worked in a week									workers in CWS			
	number of hours actually worked in a week									estd. (00)		sample	
	0<hours ≤12	12<hours ≤24	24<hours ≤36	36<hours ≤48	48<hours≤ 60	60<hours ≤72	72<hours ≤84	hours> 84	all	excluding n.r. of number of workers	including n.r. of number of workers	excluding n.r. of number of workers	including n.r. of number of workers
(1)	(2)	(3)	(4)	(5)	(6)	(7)	(8)	(9)	(10)	(11)	(12)	(13)	(14)
Andhra Pradesh	0.9	2.1	7.4	37.6	33.4	14.8	3.0	0.7	100.0	37,900	38,977	1,590	1,639
Arunachal Pradesh	0.0	0.5	2.8	16.8	72.2	7.2	0.5	0.0	100.0	492	492	655	655
Assam	0.0	0.6	3.1	34.1	55.8	6.0	0.4	0.0	100.0	7,610	7,614	897	898
Bihar	0.5	0.4	3.0	7.6	74.2	14.3	0.1	0.0	100.0	19,255	19,261	1,452	1,453
Chhattisgarh	0.4	3.9	10.8	38.2	34.3	10.8	1.5	0.1	100.0	11,128	11,332	876	891
Delhi	0.2	0.3	2.2	25.0	36.6	28.6	6.7	0.3	100.0	42,797	43,107	918	923
Goa	0.6	3.2	4.8	73.6	17.8	0.0	0.0	0.0	100.0	2,230	2,254	252	255
Gujarat	0.0	2.0	3.1	22.0	30.4	29.3	12.5	0.6	100.0	71,149	71,385	1,990	2,000
Haryana	0.3	1.7	3.2	36.7	44.6	12.4	1.2	0.0	100.0	20,495	20,724	1,346	1,368
Himachal Pradesh	0.2	3.7	6.6	34.4	24.8	24.3	6.0	0.0	100.0	1,780	1,822	326	332
Jammu & Kashmir	0.1	2.1	10.8	34.5	31.8	17.0	3.6	0.0	100.0	5,828	5,944	1,676	1,692
Jharkhand	0.0	1.7	8.7	30.0	36.9	14.3	8.0	0.4	100.0	14,585	14,615	1,076	1,079
Karnataka	0.2	0.9	3.6	48.8	35.3	10.2	1.1	0.0	100.0	59,699	59,779	2,441	2,444
Kerala	3.5	14.4	15.2	41.5	19.1	5.0	1.2	0.3	100.0	32,390	32,759	2,200	2,220
Madhya Pradesh	0.9	4.5	7.1	31.8	36.6	16.1	2.6	0.5	100.0	41,349	41,912	2,086	2,123
Maharashtra	0.2	1.0	2.8	29.1	47.6	16.7	2.4	0.2	100.0	1,11,747	1,12,402	4,570	4,594
Manipur	0.0	0.7	5.8	29.1	53.3	9.7	1.5	0.0	100.0	1,729	1,729	1,206	1,206
Meghalaya	0.3	0.5	4.2	62.0	30.5	2.4	0.1	0.0	100.0	896	896	401	401
Mizoram	0.0	0.2	2.6	59.4	31.4	6.5	0.0	0.0	100.0	838	838	921	921
Nagaland	0.0	0.6	38.3	50.5	10.3	0.3	0.0	0.0	100.0	1,028	1,028	393	393
Odisha	0.8	3.2	9.1	32.6	34.5	16.6	2.6	0.6	100.0	13,515	13,585	942	948
Punjab	0.4	2.2	5.5	29.9	36.9	21.7	3.2	0.2	100.0	26,998	27,437	1,901	1,929
Rajasthan	0.4	1.9	4.3	15.3	35.9	34.6	7.6	0.0	100.0	40,125	40,669	1,896	1,922
Sikkim	0.0	0.4	14.9	19.3	50.7	12.1	2.6	0.0	100.0	532	532	341	341
Tamilnadu	1.1	3.6	8.3	48.0	26.8	9.9	2.1	0.3	100.0	79,511	79,830	3,133	3,148
Telangana	0.4	1.9	5.3	31.9	41.5	15.6	3.2	0.2	100.0	33,188	33,213	1,489	1,491
Tripura	0.8	1.9	9.2	32.2	35.3	16.5	3.9	0.0	100.0	1,502	1,502	620	620
Uttarakhand	0.0	0.9	5.8	35.7	35.1	20.8	1.5	0.2	100.0	6,460	6,497	819	823
Uttar Pradesh	0.4	2.5	6.5	28.5	42.8	18.1	1.0	0.1	100.0	95,604	96,442	3,658	3,694
West Bengal	1.4	4.8	10.8	32.9	30.0	15.3	3.2	1.6	100.0	72,681	73,226	3,186	3,220
Andaman & N. Island	0.0	0.0	5.4	45.9	24.2	18.8	5.8	0.0	100.0	465	472	264	269
Chandigarh	0.0	0.2	0.3	31.4	48.0	18.2	1.7	0.2	100.0	2,348	2,382	308	316
Dadra & Nagar Haveli	0.3	0.1	0.1	29.9	11.2	39.4	19.1	0.0	100.0	781	782	169	171
Daman & Diu	0.0	1.3	2.6	18.2	25.8	33.2	18.9	0.0	100.0	816	816	75	75
Lakshadweep	0.0	22.4	18.5	59.1	0.0	0.0	0.0	0.0	100.0	77	77	29	29
Puduchery	0.7	3.3	7.7	71.7	11.7	3.3	1.5	0.1	100.0	1,751	1,777	378	383
All India	0.6	2.7	6.1	32.4	37.0	17.3	3.5	0.4	100.0	8,61,282	8,68,111	46,480	46,866
estd.(00) workers in CWS	5,226	23,275	52,116	2,79,451	3,18,600	1,48,769	30,557	3,287	8,61,282	x	x	x	x
sample workers in CWS	250	1,234	3,151	15,154	17,893	7,215	1,448	135	46,480	x	x	x	x

Estimated number of workers given in this Table is design based estimates and may be used as control totals for combining and arriving at rates and ratios.These figures are not intended for providing the number of workers.

Table (47): Percentage distribution of workers in CWS by number of hours actually worked in a week for each State/ UT

Apr-Jun 2019 **urban** **female**

State \ UT	percentage distribution of workers in CWS by number of hours actually worked in a week									workers in CWS			
	number of hours actually worked in a week									estd. (00)		sample	
	0<hours ≤12	12<hours ≤24	24<hours ≤36	36<hours ≤48	48<hours≤ 60	60<hours ≤72	72<hours ≤84	hours> 84	all	excluding n.r. of number of workers	including n.r. of number of workers	excluding n.r. of number of workers	including n.r. of number of workers
(1)	(2)	(3)	(4)	(5)	(6)	(7)	(8)	(9)	(10)	(11)	(12)	(13)	(14)
Andhra Pradesh	2.3	9.5	23.4	35.1	22.5	6.2	0.6	0.4	100.0	12,272	12,844	486	514
Arunachal Pradesh	0.0	1.7	5.9	34.5	56.2	0.7	1.1	0.0	100.0	77	77	114	114
Assam	0.0	6.1	15.4	41.9	33.0	3.6	0.0	0.0	100.0	1,221	1,221	158	158
Bihar	0.0	3.6	11.7	16.1	56.2	12.4	0.0	0.0	100.0	1,769	1,782	109	110
Chhattisgarh	2.4	9.2	32.5	34.9	19.8	0.9	0.3	0.0	100.0	3,124	3,204	236	242
Delhi	2.6	6.5	10.8	37.2	30.5	6.9	5.5	0.0	100.0	8,409	8,686	168	171
Goa	3.4	4.6	6.6	61.1	23.1	1.2	0.0	0.0	100.0	750	787	82	85
Gujarat	1.4	8.0	22.4	37.5	20.8	8.8	1.0	0.0	100.0	13,870	14,314	350	356
Haryana	0.4	4.4	19.4	46.2	24.9	2.5	2.2	0.0	100.0	3,891	4,355	226	244
Himachal Pradesh	0.0	7.5	38.1	34.1	18.3	1.1	0.9	0.0	100.0	525	525	107	107
Jammu & Kashmir	8.3	8.8	38.0	37.1	7.2	0.5	0.2	0.0	100.0	1,009	1,066	299	308
Jharkhand	1.3	4.2	23.7	26.3	27.5	15.5	1.5	0.0	100.0	2,377	2,417	172	175
Karnataka	0.6	6.2	16.6	49.2	24.0	3.1	0.2	0.1	100.0	14,728	14,747	588	589
Kerala	9.8	14.2	15.3	49.6	8.7	1.8	0.3	0.4	100.0	12,083	12,381	761	780
Madhya Pradesh	0.8	8.3	28.3	37.3	23.2	1.7	0.2	0.2	100.0	8,248	8,423	400	410
Maharashtra	0.5	7.0	17.3	36.2	32.3	5.7	0.8	0.2	100.0	29,851	30,223	1,191	1,204
Manipur	0.5	5.4	13.4	32.9	39.5	6.1	2.0	0.2	100.0	706	706	481	481
Meghalaya	0.5	7.2	14.0	61.0	14.1	2.5	0.6	0.0	100.0	411	411	208	208
Mizoram	0.0	5.8	4.4	55.2	31.2	3.5	0.0	0.0	100.0	389	389	415	415
Nagaland	0.0	1.0	50.5	41.6	6.9	0.0	0.0	0.0	100.0	195	195	77	77
Odisha	1.3	6.8	23.5	32.3	29.8	6.0	0.3	0.0	100.0	3,184	3,219	201	204
Punjab	2.3	12.8	26.6	31.9	19.5	6.0	0.9	0.0	100.0	5,398	5,711	374	403
Rajasthan	1.7	4.6	20.9	24.7	36.8	9.4	0.8	1.2	100.0	7,517	7,778	346	362
Sikkim	0.0	0.0	30.5	28.4	33.6	7.5	0.0	0.0	100.0	182	182	135	135
Tamilnadu	1.1	7.3	14.4	50.7	20.8	4.7	0.7	0.2	100.0	28,636	29,163	1,145	1,166
Telangana	1.2	5.2	19.5	36.8	32.1	4.6	0.6	0.0	100.0	9,177	9,208	418	421
Tripura	4.4	13.4	11.0	42.7	15.4	12.0	1.1	0.0	100.0	340	340	136	136
Uttarakhand	0.4	6.9	14.3	56.9	10.4	10.7	0.0	0.5	100.0	887	929	95	100
Uttar Pradesh	1.1	3.1	18.4	40.2	30.7	6.1	0.3	0.0	100.0	11,794	11,911	414	422
West Bengal	6.8	19.1	26.3	28.9	11.8	4.9	2.0	0.2	100.0	23,191	23,609	947	964
Andaman & N. Island	0.0	8.5	12.2	54.2	18.1	6.9	0.0	0.0	100.0	86	100	48	55
Chandigarh	1.3	0.7	2.6	60.3	31.7	3.4	0.0	0.0	100.0	668	682	69	71
Dadra & Nagar Haveli	0.0	0.0	0.4	48.2	47.3	0.0	4.1	0.0	100.0	79	79	24	24
Daman & Diu	0.0	0.0	36.0	34.2	29.8	0.0	0.0	0.0	100.0	145	145	11	11
Lakshadweep	0.0	0.0	52.1	47.9	0.0	0.0	0.0	0.0	100.0	5	5	2	2
Puduchery	0.4	3.7	12.6	74.1	6.9	2.2	0.0	0.0	100.0	667	667	149	149
All India	2.3	8.6	19.6	39.2	23.8	5.3	1.0	0.2	100.0	2,07,861	2,12,481	11,142	11,373
estd.(00) workers in CWS	4,856	17,974	40,637	81,577	49,443	10,950	2,036	387	2,07,861	x	x	x	x
sample workers in CWS	291	923	2,119	4,481	2,695	520	91	22	11,142	x	x	x	x

Estimated number of workers given in this Table is design based estimates and may be used as control totals for combining and arriving at rates and ratios.These figures are not intended for providing the number of workers.

Table (47): Percentage distribution of workers in CWS by number of hours actually worked in a week for each State/ UT

Apr-Jun 2019 **urban** **person**

State \ UT	percentage distribution of workers in CWS by number of hours actually worked in a week									workers in CWS			
	number of hours actually worked in a week									estd. (00)		sample	
	0<hours ≤12	12<hours ≤24	24<hours ≤36	36<hours ≤48	48<hours≤ 60	60<hours ≤72	72<hours ≤84	hours> 84	all	excluding n.r. of number of workers	including n.r. of number of workers	excluding n.r. of number of workers	including n.r. of number of workers
(1)	(2)	(3)	(4)	(5)	(6)	(7)	(8)	(9)	(10)	(11)	(12)	(13)	(14)
Andhra Pradesh	1.3	3.9	11.3	37.0	30.7	12.7	2.4	0.6	100.0	50,171	51,821	2,076	2,153
Arunachal Pradesh	0.0	0.6	3.2	19.2	70.1	6.4	0.6	0.0	100.0	569	569	769	769
Assam	0.0	1.4	4.8	35.2	52.6	5.7	0.3	0.0	100.0	8,831	8,835	1,055	1,056
Bihar	0.5	0.7	3.7	8.3	72.7	14.2	0.1	0.0	100.0	21,024	21,043	1,561	1,563
Chhattisgarh	0.8	5.1	15.5	37.5	31.2	8.6	1.2	0.1	100.0	14,252	14,536	1,112	1,133
Delhi	0.6	1.4	3.6	27.0	35.6	25.1	6.5	0.3	100.0	51,206	51,793	1,086	1,094
Goa	1.3	3.6	5.3	70.4	19.1	0.3	0.0	0.0	100.0	2,980	3,042	334	340
Gujarat	0.3	3.0	6.2	24.6	28.8	26.0	10.6	0.5	100.0	85,019	85,699	2,340	2,356
Haryana	0.3	2.1	5.8	38.2	41.4	10.8	1.3	0.0	100.0	24,386	25,079	1,572	1,612
Himachal Pradesh	0.1	4.6	13.8	34.3	23.3	19.0	4.8	0.0	100.0	2,305	2,347	433	439
Jammu & Kashmir	1.3	3.1	14.8	34.9	28.1	14.6	3.1	0.0	100.0	6,837	7,010	1,975	2,000
Jharkhand	0.2	2.1	10.8	29.5	35.5	14.5	7.1	0.3	100.0	16,962	17,032	1,248	1,254
Karnataka	0.2	2.0	6.1	48.9	33.0	8.8	0.9	0.1	100.0	74,427	74,526	3,029	3,033
Kerala	5.2	14.3	15.2	43.7	16.3	4.1	0.9	0.3	100.0	44,474	45,140	2,961	3,000
Madhya Pradesh	0.8	5.1	10.6	32.7	34.4	13.7	2.2	0.5	100.0	49,598	50,335	2,486	2,533
Maharashtra	0.2	2.3	5.8	30.6	44.4	14.4	2.1	0.2	100.0	1,41,598	1,42,625	5,761	5,798
Manipur	0.1	2.1	8.0	30.2	49.3	8.6	1.6	0.1	100.0	2,436	2,436	1,687	1,687
Meghalaya	0.4	2.6	7.3	61.7	25.3	2.4	0.3	0.0	100.0	1,307	1,307	609	609
Mizoram	0.0	1.9	3.2	58.0	31.3	5.6	0.0	0.0	100.0	1,228	1,228	1,336	1,336
Nagaland	0.0	0.7	40.2	49.1	9.8	0.3	0.0	0.0	100.0	1,222	1,222	470	470
Odisha	0.9	3.9	11.8	32.5	33.6	14.6	2.1	0.5	100.0	16,699	16,804	1,143	1,152
Punjab	0.7	3.9	9.0	30.2	34.0	19.1	2.8	0.2	100.0	32,396	33,148	2,275	2,332
Rajasthan	0.6	2.4	6.9	16.8	36.0	30.6	6.5	0.2	100.0	47,642	48,447	2,242	2,284
Sikkim	0.0	0.3	18.9	21.6	46.4	10.9	2.0	0.0	100.0	714	714	476	476
Tamilnadu	1.1	4.6	10.0	48.7	25.2	8.5	1.7	0.3	100.0	1,08,146	1,08,994	4,278	4,314
Telangana	0.6	2.6	8.4	33.0	39.4	13.2	2.7	0.1	100.0	42,365	42,421	1,907	1,912
Tripura	1.4	4.0	9.6	34.2	31.7	15.7	3.4	0.0	100.0	1,842	1,842	756	756
Uttarakhand	0.1	1.7	6.8	38.3	32.1	19.5	1.3	0.2	100.0	7,348	7,426	914	923
Uttar Pradesh	0.5	2.6	7.8	29.8	41.5	16.8	1.0	0.1	100.0	1,07,398	1,08,353	4,072	4,116
West Bengal	2.7	8.2	14.6	31.9	25.6	12.7	2.9	1.3	100.0	95,872	96,835	4,133	4,184
Andaman & N. Island	0.0	1.3	6.5	47.2	23.2	16.9	4.9	0.0	100.0	551	572	312	324
Chandigarh	0.3	0.3	0.8	37.8	44.4	14.9	1.3	0.2	100.0	3,016	3,064	377	387
Dadra & Nagar Haveli	0.2	0.1	0.1	31.6	14.5	35.8	17.7	0.0	100.0	860	861	193	195
Daman & Diu	0.0	1.1	7.6	20.6	26.4	28.2	16.1	0.0	100.0	961	961	86	86
Lakshadweep	0.0	21.1	20.4	58.4	0.0	0.0	0.0	0.0	100.0	82	82	31	31
Puduchery	0.6	3.4	9.0	72.4	10.4	3.0	1.1	0.1	100.0	2,418	2,444	527	532
All India	0.9	3.9	8.7	33.8	34.4	14.9	3.0	0.3	100.0	10,69,143	10,80,592	57,622	58,239
estd.(00) workers in CWS	10,082	41,250	92,754	3,61,027	3,68,043	1,59,719	32,592	3,675	10,69,143	x	x	x	x
sample workers in CWS	541	2,157	5,270	19,635	20,588	7,735	1,539	157	57,622	x	x	x	x

Estimated number of workers given in this Table is design based estimates and may be used as control totals for combining and arriving at rates and ratios.These figures are not intended for providing the number of workers.

Table (47): Percentage distribution of workers in CWS by number of hours actually worked in a week for each State/ UT

Apr-Jun 2019 **rural+urban** **male**

State \ UT	percentage distribution of workers in CWS by number of hours actually worked in a week									workers in CWS			
	number of hours actually worked in a week									estd. (00)		sample	
	0<hours ≤12	12<hours ≤24	24<hours ≤36	36<hours ≤48	48<hours≤ 60	60<hours ≤72	72<hours ≤84	hours> 84	all	excluding n.r. of number of workers	including n.r. of number of workers	excluding n.r. of number of workers	including n.r. of number of workers
(1)	(2)	(3)	(4)	(5)	(6)	(7)	(8)	(9)	(10)	(11)	(12)	(13)	(14)
Andhra Pradesh	2.4	7.8	15.2	29.1	28.9	13.8	1.8	0.9	100.0	1,11,816	1,14,512	2,086	2,146
Arunachal Pradesh	0.0	0.6	21.8	15.9	58.2	3.5	0.1	0.0	100.0	3,214	3,214	967	967
Assam	0.0	0.8	7.8	29.4	58.9	2.4	0.6	0.1	100.0	84,795	84,799	1,707	1,708
Bihar	0.6	1.7	7.0	15.2	66.2	8.7	0.1	0.4	100.0	2,05,272	2,05,376	2,273	2,275
Chhattisgarh	1.4	14.8	31.6	22.9	24.3	4.7	0.3	0.0	100.0	52,093	53,999	1,211	1,236
Delhi	0.2	0.3	2.2	25.4	35.9	29.1	6.5	0.3	100.0	43,695	44,005	933	938
Goa	0.4	4.2	5.2	70.5	19.8	0.0	0.0	0.0	100.0	3,487	3,512	302	305
Gujarat	0.0	3.4	14.9	24.7	32.6	17.2	6.8	0.4	100.0	1,38,604	1,39,428	2,353	2,364
Haryana	0.3	1.5	7.6	29.6	46.2	13.3	1.5	0.0	100.0	57,415	57,987	1,720	1,745
Himachal Pradesh	0.6	12.8	19.8	24.6	29.8	8.5	2.1	1.7	100.0	17,613	17,786	749	759
Jammu & Kashmir	0.2	4.2	16.7	34.1	24.8	15.7	3.3	1.1	100.0	27,140	27,333	2,252	2,271
Jharkhand	0.4	4.3	19.2	30.8	26.8	14.0	4.0	0.6	100.0	66,054	70,039	1,494	1,519
Karnataka	0.2	1.8	7.4	42.8	38.4	8.4	1.0	0.0	100.0	1,59,204	1,59,284	2,972	2,975
Kerala	4.0	17.3	17.7	34.8	18.4	5.9	1.4	0.5	100.0	70,588	71,248	2,627	2,651
Madhya Pradesh	0.9	3.5	13.0	27.0	42.2	10.9	2.0	0.5	100.0	1,64,782	1,69,981	2,862	2,929
Maharashtra	0.8	2.9	7.1	28.9	49.5	9.4	1.2	0.2	100.0	2,71,774	2,73,563	5,592	5,623
Manipur	0.0	0.7	7.4	29.5	53.2	7.4	1.4	0.4	100.0	6,189	6,189	1,561	1,561
Meghalaya	0.0	0.1	22.2	53.2	23.3	1.2	0.0	0.0	100.0	7,177	7,177	644	644
Mizoram	0.0	0.1	1.4	61.7	30.6	6.1	0.0	0.0	100.0	1,948	1,948	1,053	1,053
Nagaland	0.0	2.7	57.2	36.8	3.1	0.1	0.0	0.0	100.0	3,585	3,585	526	526
Odisha	1.5	11.2	16.3	29.7	29.6	10.3	0.9	0.4	100.0	86,943	90,169	1,641	1,674
Punjab	0.4	3.0	8.2	28.3	37.4	19.6	2.4	0.9	100.0	68,330	68,876	2,351	2,383
Rajasthan	1.2	3.9	6.4	20.4	36.4	28.8	2.8	0.0	100.0	1,45,505	1,49,103	2,541	2,587
Sikkim	0.4	1.1	17.6	18.9	51.2	9.6	1.2	0.0	100.0	1,791	1,803	447	448
Tamilnadu	1.3	5.3	10.1	43.3	28.0	9.5	1.9	0.6	100.0	1,69,402	1,71,054	3,853	3,875
Telangana	0.9	2.2	9.6	27.3	38.2	17.4	3.8	0.7	100.0	74,483	74,954	1,758	1,761
Tripura	0.1	2.7	11.1	27.4	44.1	12.6	1.9	0.1	100.0	10,012	10,012	983	983
Uttarakhand	0.3	5.9	14.2	33.0	27.9	18.0	0.7	0.1	100.0	23,292	23,328	1,075	1,079
Uttar Pradesh	0.5	7.4	10.9	28.8	40.2	10.6	1.6	0.1	100.0	4,08,605	4,12,246	5,267	5,316
West Bengal	3.8	8.4	15.8	29.8	28.4	10.8	2.0	0.9	100.0	2,32,643	2,34,427	4,179	4,225
Andaman & N. Island	0.0	0.0	4.3	40.9	28.8	22.9	3.1	0.0	100.0	976	983	314	319
Chandigarh	0.0	0.2	0.3	30.6	47.4	19.7	1.6	0.2	100.0	2,465	2,499	325	333
Dadra & Nagar Haveli	0.1	0.0	2.1	21.5	11.7	25.0	39.5	0.0	100.0	1,550	1,550	195	197
Daman & Diu	0.0	1.2	2.3	17.8	27.5	32.3	18.9	0.0	100.0	893	897	83	84
Lakshadweep	0.0	22.4	18.5	59.1	0.0	0.0	0.0	0.0	100.0	77	77	29	29
Puduchery	0.5	3.0	5.5	75.7	10.6	3.6	1.0	0.1	100.0	2,517	2,543	406	411
All India	1.1	5.2	11.4	29.1	38.8	12.0	2.0	0.4	100.0	27,25,930	27,59,486	61,331	61,899
estd.(00) workers in CWS	29,302	1,41,191	3,10,635	7,93,622	10,58,742	3,27,902	54,098	10,438	27,25,930	x	x	x	x
sample workers in CWS	434	2,147	5,436	19,334	23,514	8,595	1,677	194	61,331	x	x	x	x

Estimated number of workers given in this Table is design based estimates and may be used as control totals for combining and arriving at rates and ratios.These figures are not intended for providing the number of workers.

Table (47): Percentage distribution of workers in CWS by number of hours actually worked in a week for each State/ UT

Apr-Jun 2019 **rural+urban** **female**

State \ UT	percentage distribution of workers in CWS by number of hours actually worked in a week									workers in CWS			
	number of hours actually worked in a week									estd. (00)		sample	
	0<hours ≤12	12<hours ≤24	24<hours ≤36	36<hours ≤48	48<hours≤ 60	60<hours ≤72	72<hours ≤84	hours> 84	all	excluding n.r. of number of workers	including n.r. of number of workers	excluding n.r. of number of workers	including n.r. of number of workers
(1)	(2)	(3)	(4)	(5)	(6)	(7)	(8)	(9)	(10)	(11)	(12)	(13)	(14)
Andhra Pradesh	5.5	19.5	26.6	25.5	12.2	9.7	0.9	0.1	100.0	47,980	49,608	718	753
Arunachal Pradesh	0.0	30.3	31.5	12.7	25.3	0.1	0.1	0.0	100.0	588	588	179	179
Assam	0.2	2.7	21.0	35.6	35.9	3.5	1.1	0.0	100.0	13,851	13,851	276	276
Bihar	21.6	7.0	9.7	16.3	42.3	3.1	0.0	0.0	100.0	8,729	8,742	159	160
Chhattisgarh	11.2	22.0	29.7	25.1	11.9	0.2	0.0	0.0	100.0	18,104	18,278	362	369
Delhi	2.6	6.5	10.9	37.3	30.4	6.9	5.5	0.0	100.0	8,447	8,724	171	174
Goa	2.1	5.6	5.7	64.1	21.7	0.7	0.0	0.0	100.0	1,191	1,228	100	103
Gujarat	0.5	12.7	36.1	23.6	22.1	4.5	0.5	0.0	100.0	39,288	40,319	484	491
Haryana	0.9	4.7	23.3	42.5	26.3	1.5	0.8	0.0	100.0	10,303	10,861	297	317
Himachal Pradesh	0.5	22.1	45.2	18.6	12.5	0.9	0.2	0.0	100.0	13,907	14,014	477	480
Jammu & Kashmir	27.9	28.6	32.5	8.7	2.2	0.1	0.0	0.0	100.0	8,495	9,033	513	525
Jharkhand	4.4	9.5	31.2	34.7	9.2	5.7	5.3	0.0	100.0	17,058	17,732	270	277
Karnataka	0.9	17.0	23.9	33.0	22.1	3.0	0.0	0.0	100.0	54,826	54,845	794	795
Kerala	11.5	19.2	17.8	38.5	10.7	1.7	0.4	0.2	100.0	27,595	28,206	934	957
Madhya Pradesh	1.4	10.4	30.5	26.5	29.2	2.0	0.0	0.0	100.0	52,804	53,425	654	667
Maharashtra	0.7	9.3	21.6	29.0	34.9	4.2	0.3	0.1	100.0	85,139	85,652	1,588	1,602
Manipur	2.4	11.6	17.9	34.8	26.8	5.2	1.1	0.2	100.0	2,112	2,112	597	597
Meghalaya	3.2	12.6	34.9	35.3	12.4	0.2	1.4	0.0	100.0	4,580	4,580	363	363
Mizoram	0.0	4.1	3.7	61.1	28.8	2.3	0.0	0.0	100.0	857	857	475	475
Nagaland	0.0	4.8	73.5	20.8	0.9	0.0	0.0	0.0	100.0	1,505	1,505	135	135
Odisha	2.2	13.3	27.5	35.0	19.5	1.5	1.1	0.0	100.0	23,324	23,828	378	386
Punjab	4.0	16.1	34.4	21.2	21.6	2.4	0.3	0.0	100.0	17,893	18,365	497	528
Rajasthan	2.2	5.1	33.3	24.9	28.3	3.5	2.5	0.2	100.0	56,354	56,752	639	657
Sikkim	0.0	0.0	42.5	33.4	17.2	5.3	1.5	0.0	100.0	735	761	193	194
Tamilnadu	2.6	12.7	26.4	37.9	15.4	3.7	1.2	0.1	100.0	88,610	89,439	1,606	1,629
Telangana	3.6	6.5	23.8	24.2	33.6	3.4	1.2	3.8	100.0	45,007	45,039	637	640
Tripura	0.9	22.7	19.3	39.3	11.1	6.5	0.2	0.0	100.0	1,659	1,659	190	190
Uttarakhand	5.3	14.9	37.9	32.4	5.9	2.4	1.2	0.1	100.0	5,815	5,857	185	190
Uttar Pradesh	1.5	10.5	30.5	22.9	31.6	2.8	0.2	0.0	100.0	75,739	75,895	757	767
West Bengal	7.8	23.5	26.9	23.0	12.2	5.0	1.4	0.3	100.0	52,889	54,626	1,122	1,146
Andaman & N. Island	0.0	5.9	14.7	61.5	11.5	5.7	0.6	0.0	100.0	211	253	62	72
Chandigarh	1.2	0.6	2.4	61.8	29.3	4.5	0.0	0.0	100.0	721	735	73	75
Dadra & Nagar Haveli	0.0	39.0	0.2	36.5	22.6	0.0	1.6	0.0	100.0	199	199	29	29
Daman & Diu	0.0	0.0	32.2	32.2	26.7	0.0	8.8	0.0	100.0	162	162	14	14
Lakshadweep	0.0	0.0	52.1	47.9	0.0	0.0	0.0	0.0	100.0	5	5	2	2
Puduchery	2.6	5.8	21.3	55.2	10.6	4.6	0.0	0.0	100.0	991	991	162	162
All India	3.5	12.9	27.4	28.5	22.9	3.6	0.9	0.3	100.0	7,87,672	7,98,724	16,092	16,376
estd.(00) workers in CWS	27,570	1,01,466	2,15,516	2,24,589	1,80,610	28,604	7,051	2,266	7,87,672	x	x	x	x
sample workers in CWS	528	1,719	3,639	5,764	3,624	648	137	33	16,092	x	x	x	x

Estimated number of workers given in this Table is design based estimates and may be used as control totals for combining and arriving at rates and ratios.These figures are not intended for providing the number of workers.

Table (47): Percentage distribution of workers in CWS by number of hours actually worked in a week for each State/ UT

Apr-Jun 2019 **rural+urban** **person**

State \ UT	percentage distribution of workers in CWS by number of hours actually worked in a week									workers in CWS			
	number of hours actually worked in a week									estd. (00)		sample	
	0<hours ≤12	12<hours ≤24	24<hours ≤36	36<hours ≤48	48<hours≤ 60	60<hours ≤72	72<hours ≤84	hours> 84	all	excluding n.r. of number of workers	including n.r. of number of workers	excluding n.r. of number of workers	including n.r. of number of workers
(1)	(2)	(3)	(4)	(5)	(6)	(7)	(8)	(9)	(10)	(11)	(12)	(13)	(14)
Andhra Pradesh	3.4	11.3	18.6	28.0	23.9	12.6	1.5	0.6	100.0	1,59,796	1,64,119	2,804	2,899
Arunachal Pradesh	0.0	5.2	23.3	15.4	53.1	3.0	0.1	0.0	100.0	3,802	3,802	1,146	1,146
Assam	0.0	1.1	9.6	30.3	55.7	2.5	0.6	0.1	100.0	98,646	98,650	1,983	1,984
Bihar	1.5	2.0	7.1	15.3	65.2	8.5	0.1	0.4	100.0	2,14,001	2,14,118	2,432	2,435
Chhattisgarh	3.9	16.7	31.1	23.4	21.1	3.5	0.2	0.0	100.0	70,198	72,277	1,573	1,605
Delhi	0.6	1.3	3.6	27.4	35.0	25.5	6.4	0.3	100.0	52,142	52,729	1,104	1,112
Goa	0.8	4.5	5.3	68.9	20.3	0.2	0.0	0.0	100.0	4,678	4,739	402	408
Gujarat	0.1	5.4	19.6	24.4	30.3	14.4	5.4	0.3	100.0	1,77,891	1,79,747	2,837	2,855
Haryana	0.4	2.0	10.0	31.5	43.2	11.5	1.4	0.0	100.0	67,718	68,848	2,017	2,062
Himachal Pradesh	0.6	16.9	31.0	21.9	22.2	5.2	1.3	0.9	100.0	31,520	31,800	1,226	1,239
Jammu & Kashmir	6.8	10.0	20.5	28.1	19.4	12.0	2.5	0.9	100.0	35,635	36,366	2,765	2,796
Jharkhand	1.2	5.4	21.6	31.6	23.2	12.3	4.3	0.5	100.0	83,112	87,772	1,764	1,796
Karnataka	0.4	5.7	11.6	40.3	34.3	7.1	0.8	0.0	100.0	2,14,030	2,14,129	3,766	3,770
Kerala	6.1	17.8	17.7	35.9	16.3	4.7	1.1	0.4	100.0	98,182	99,453	3,561	3,608
Madhya Pradesh	1.0	5.2	17.2	26.9	39.0	8.7	1.5	0.4	100.0	2,17,587	2,23,407	3,516	3,596
Maharashtra	0.8	4.4	10.6	28.9	46.0	8.2	1.0	0.2	100.0	3,56,913	3,59,215	7,180	7,225
Manipur	0.6	3.5	10.0	30.8	46.5	6.8	1.4	0.4	100.0	8,301	8,301	2,158	2,158
Meghalaya	1.3	5.0	27.1	46.2	19.1	0.8	0.5	0.0	100.0	11,757	11,757	1,007	1,007
Mizoram	0.0	1.3	2.1	61.5	30.1	5.0	0.0	0.0	100.0	2,805	2,805	1,528	1,528
Nagaland	0.0	3.3	62.0	32.1	2.5	0.1	0.0	0.0	100.0	5,090	5,090	661	661
Odisha	1.7	11.7	18.7	30.8	27.5	8.4	1.0	0.3	100.0	1,10,268	1,13,997	2,019	2,060
Punjab	1.1	5.7	13.6	26.8	34.1	16.0	1.9	0.7	100.0	86,223	87,240	2,848	2,911
Rajasthan	1.5	4.2	13.9	21.7	34.2	21.8	2.8	0.1	100.0	2,01,860	2,05,855	3,180	3,244
Sikkim	0.3	0.8	24.9	23.1	41.3	8.3	1.3	0.0	100.0	2,526	2,564	640	642
Tamilnadu	1.7	7.8	15.7	41.5	23.6	7.5	1.6	0.5	100.0	2,58,012	2,60,493	5,459	5,504
Telangana	1.9	3.8	15.0	26.1	36.4	12.1	2.8	1.9	100.0	1,19,490	1,19,993	2,395	2,401
Tripura	0.2	5.5	12.3	29.1	39.4	11.7	1.7	0.1	100.0	11,671	11,671	1,173	1,173
Uttarakhand	1.3	7.7	18.9	32.9	23.5	14.9	0.8	0.1	100.0	29,107	29,185	1,260	1,269
Uttar Pradesh	0.6	7.9	14.0	27.9	38.8	9.4	1.4	0.1	100.0	4,84,344	4,88,142	6,024	6,083
West Bengal	4.6	11.2	17.9	28.5	25.4	9.7	1.9	0.8	100.0	2,85,532	2,89,053	5,301	5,371
Andaman & N. Island	0.0	1.1	6.2	44.5	25.7	19.9	2.7	0.0	100.0	1,187	1,236	376	391
Chandigarh	0.3	0.3	0.8	37.7	43.3	16.3	1.2	0.2	100.0	3,186	3,233	398	408
Dadra & Nagar Haveli	0.1	4.5	1.9	23.2	13.0	22.2	35.2	0.0	100.0	1,749	1,749	224	226
Daman & Diu	0.0	1.0	6.9	20.0	27.3	27.4	17.3	0.0	100.0	1,055	1,059	97	98
Lakshadweep	0.0	21.1	20.4	58.4	0.0	0.0	0.0	0.0	100.0	82	82	31	31
Puduchery	1.1	3.8	10.0	69.9	10.6	3.9	0.7	0.0	100.0	3,508	3,534	568	573
All India	1.6	6.9	15.0	29.0	35.3	10.1	1.7	0.4	100.0	35,13,602	35,58,210	77,423	78,275
estd.(00) workers in CWS	56,873	2,42,657	5,26,151	10,18,211	12,39,352	3,56,506	61,149	12,704	35,13,602	x	x	x	x
sample workers in CWS	962	3,866	9,075	25,098	27,138	9,243	1,814	227	77,423	x	x	x	x

Estimated number of workers given in this Table is design based estimates and may be used as control totals for combining and arriving at rates and ratios.These figures are not intended for providing the number of workers.

Table (48): Percentage distribution of persons of age 15 years and above in usual status (ps+ss) for each million plus cities

male

million plus cities (as per 2011 census)	usual activity status (ps + ss)									unem-ploy-ment-rate (UR)	estd. number of persons (00)		number of sample	
	working						unem-ployed	not in labour force	total					
	self-employed			regular emplo-yees	casual labour	total					all ages	ages 15 & above	UFS blocks	persons of ages 15 & above
	own account worker, employer	helper in household enterprise	self-employed											
(1)	(2)	(3)	(4)	(5)	(6)	(7)	(8)	(9)	(10)	(11)	(12)	(13)	(14)	(15)
Srinagar MC	29.9	3.7	33.6	28.1	4.8	66.5	3.6	29.9	100.0	5.2	3,019	2,404	72	1,036
Ludhiana MC	18.6	2.7	21.3	52.7	5.3	79.2	1.6	19.2	100.0	2.0	9,926	7,067	32	428
Amritsar MC	31.3	5.7	37.0	33.6	1.7	72.3	3.8	23.9	100.0	5.4	5,206	4,193	18	242
Faridabad MC	14.9	1.1	15.9	46.4	9.0	71.4	5.3	23.3	100.0	6.9	4,976	3,781	21	308
Delhi MC	25.2	3.5	28.7	37.6	1.9	68.2	9.3	22.5	100.0	12.0	51,164	39,469	80	994
Jaipur MC	20.7	1.7	22.4	40.7	3.7	66.9	6.4	26.7	100.0	8.7	18,184	13,598	40	563
Jodhpur MC	28.9	6.6	35.5	29.6	3.9	69.1	4.6	26.3	100.0	6.2	3,577	2,954	15	205
Kota MC	30.2	9.6	39.8	26.4	4.8	71.0	3.4	25.5	100.0	4.6	7,103	5,250	8	114
Meerut MC	9.6	1.4	11.0	19.9	3.6	34.5	9.4	56.0	100.0	21.4	9,122	7,382	13	215
Ghaziabad MC	7.4	0.1	7.5	27.5	2.0	37.1	14.7	48.2	100.0	28.6	11,322	7,954	16	206
Agra MC	28.9	4.1	33.0	30.8	5.6	69.4	3.1	27.5	100.0	7.1	7,023	5,151	16	229
Lucknow MC	27.0	4.0	31.0	35.8	2.7	69.5	7.9	22.6	100.0	11.5	12,099	9,011	24	288
Kanpur MC	19.0	3.1	22.2	28.6	3.9	54.7	7.3	37.9	100.0	12.5	8,988	7,424	24	335
Allahabad (Prayagraj) MC	23.6	5.5	29.1	16.4	4.1	49.6	20.6	29.8	100.0	29.4	7,193	5,973	8	121
Varanasi MC	26.3	4.1	30.3	25.4	3.2	58.9	6.3	34.8	100.0	9.7	5,934	4,634	11	149
Patna MC	21.3	3.5	24.8	29.4	7.6	61.7	8.9	29.4	100.0	12.6	7,879	5,991	24	337
Haora MC	26.4	3.5	30.0	27.3	14.3	71.6	3.7	24.7	100.0	4.9	5,674	4,430	16	198
Kolkata MC	24.5	1.5	26.1	39.1	5.3	70.4	4.0	25.5	100.0	5.5	20,613	16,504	56	640
Dhanbad MC	30.0	2.0	32.0	25.5	2.2	59.7	6.2	34.1	100.0	9.1	1,033	796	9	118
Ranchi MC	11.4	1.9	13.2	29.6	16.8	59.6	2.8	37.5	100.0	4.5	7,473	6,099	21	241
Raipur MC	21.3	6.1	27.4	46.0	6.0	79.4	1.6	19.0	100.0	2.0	4,263	2,993	13	157
Gwalior MC	20.7	3.3	24.0	24.7	14.3	63.0	9.6	27.4	100.0	13.8	4,348	3,518	16	233
Indore MC	23.5	3.0	26.6	30.1	4.2	60.9	6.0	33.0	100.0	9.0	7,527	6,166	24	298
Bhopal MC	23.3	4.0	27.3	38.1	11.8	77.1	1.5	21.3	100.0	2.0	9,688	7,760	24	315
Jabalpur MC	23.9	2.4	26.2	25.3	6.2	57.7	14.2	28.1	100.0	19.7	2,873	2,275	16	184
Ahmadabad MC	26.2	2.5	28.6	35.2	3.7	67.5	4.4	28.1	100.0	6.1	22,529	18,312	55	677
Rajkot MC	28.7	7.3	36.0	36.6	7.2	79.7	0.1	20.1	100.0	0.1	8,945	7,281	13	192
Vadodara MC	19.4	0.9	20.4	41.7	2.8	64.8	3.9	31.3	100.0	5.7	7,980	6,019	15	182
Surat MC	27.4	2.3	29.7	49.2	3.0	81.9	0.6	17.5	100.0	0.7	29,846	22,173	40	582
Nagpur MC	23.1	4.7	27.7	28.8	11.8	68.4	3.1	28.5	100.0	4.3	11,990	9,197	24	317
Aurangabad MC	23.2	0.0	23.2	38.2	4.6	66.1	4.7	29.2	100.0	6.7	7,404	5,298	14	188
Nashik MC	27.9	0.6	28.5	42.0	2.2	72.6	1.7	25.7	100.0	2.2	6,674	4,944	19	212
Kalyan-Dombivli MC	15.8	0.4	16.1	39.3	5.3	60.7	3.4	35.9	100.0	5.3	5,227	4,628	14	167
Navi Mumbai MC	22.2	1.2	23.4	52.0	1.7	77.1	2.2	20.8	100.0	2.8	9,386	7,105	25	284
Thane MC	16.7	2.1	18.8	50.1	4.2	73.0	4.5	22.4	100.0	5.8	9,496	7,526	16	205
Vasai-Virar City MC	6.7	6.7	13.5	43.3	15.2	71.9	0.0	28.1	100.0	0.0	728	632	1	12
Greater Mumbai MC	20.4	1.7	22.1	45.3	4.0	71.4	2.6	26.1	100.0	3.5	47,582	38,474	129	1,516

Note:

1. Column 14 gives number of blocks surveyed in the respective million plus cities

2. Since in PLFS, each million plus city was not treated as a separate stratum, to derive estimates of million plus cities, the UFS blocks sampled from that million plus city have been considered.

3. Estimated number of persons given in the above table is design based estimates and may be used as control totals for combining and arriving at rates and ratios, which can then be applied to the population projections. These figures are not intended for providing estimates of the current population.

Table (48): Percentage distribution of persons of age 15 years and above in usual status (ps+ss) for each million plus cities

male

million plus cities (as per 2011 census)	usual activity status (ps + ss)									unem-ploy-ment-rate (UR)	estd. number of persons (00)		number of sample	
	working						unem-ployed	not in labour force	total					
	self-employed			regular emplo-yees	casual labour	total					all ages	ages 15 & above	UFS blocks	persons of ages 15 & above
	own account worker, employer	helper in household enterprise	self-employed											
(1)	(2)	(3)	(4)	(5)	(6)	(7)	(8)	(9)	(10)	(11)	(12)	(13)	(14)	(15)
Pimpri Chinchwad MC	16.9	3.1	20.0	47.9	2.6	70.5	2.0	27.5	100.0	2.8	6,902	5,503	16	194
Pune MC	21.0	3.3	24.2	33.2	2.2	59.6	6.5	33.9	100.0	9.8	13,655	10,862	32	369
Greater Visakapatnam M	14.3	0.6	14.9	40.1	11.8	66.9	8.2	25.0	100.0	10.9	10,999	8,725	24	273
Vijayawada MC	23.1	2.6	25.8	30.5	9.2	65.5	4.3	30.2	100.0	6.2	7,401	6,303	23	259
Bengaluru MC	18.0	0.8	18.8	47.9	7.2	73.9	5.8	20.2	100.0	7.3	38,687	30,704	104	1,132
Chennai MC	15.3	1.1	16.5	42.2	14.4	73.0	2.5	24.5	100.0	3.3	20,438	17,508	56	596
Madurai MC	18.5	2.7	21.2	37.5	10.1	68.9	4.7	26.4	100.0	6.4	4,268	3,095	11	119
Coimbatore MC	22.4	1.0	23.4	45.9	5.6	74.9	0.4	24.7	100.0	0.5	3,936	3,022	14	136
Greater Hyderabad MC	14.4	1.4	15.9	42.1	8.9	66.9	5.5	27.6	100.0	7.6	36,430	28,414	95	1,104

Note:

1. Column 14 gives number of blocks surveyed in the respective million plus cities

2. Since in PLFS, each million plus city was not treated as a separate stratum, to derive estimates of million plus cities, the UFS blocks sampled from that million plus city have been considered.

3. Estimated number of persons given in the above table is design based estimates and may be used as control totals for combining and arriving at rates and ratios, which can then be applied to the population projections. These figures are not intended for providing estimates of the current population.

Table (48): Percentage distribution of persons of age 15 years and above in usual status (ps+ss) for each million plus cities

female

million plus cities (as per 2011 census)	usual activity status (ps + ss)									unem-ploy-ment-rate (UR)	estd. number of persons (00)		number of sample	
	working						unem-ployed	not in labour force	total					
	self-employed			regular emplo-yees	casual labour	total					all ages	ages 15 & above	UFS blocks	persons of ages 15 & above
	own account worker, employer	helper in household enterprise	self-employed											
(1)	(2)	(3)	(4)	(5)	(6)	(7)	(8)	(9)	(10)	(11)	(12)	(13)	(14)	(15)
Srinagar MC	3.7	0.9	4.5	7.1	0.1	11.7	6.0	82.3	100.0	34.5	2,984	2,353	72	1,025
Ludhiana MC	2.7	0.3	3.0	13.7	0.4	17.1	0.9	82.0	100.0	4.8	7,257	5,387	32	335
Amritsar MC	2.6	1.8	4.4	8.0	0.0	12.4	1.2	86.4	100.0	9.0	5,161	3,871	18	236
Faridabad MC	3.9	0.0	3.9	15.4	0.9	20.2	0.7	79.0	100.0	3.4	3,941	3,038	21	238
Delhi MC	5.0	0.4	5.3	13.0	0.2	18.5	1.6	79.9	100.0	7.6	41,039	31,286	79	824
Jaipur MC	4.2	0.9	5.1	8.6	1.2	14.8	3.4	81.8	100.0	18.6	16,258	11,998	40	472
Jodhpur MC	7.0	1.6	8.6	4.0	0.0	12.5	8.1	79.4	100.0	38.3	3,537	2,962	15	203
Kota MC	2.3	11.6	13.9	3.2	0.9	18.0	0.0	82.0	100.0	0.0	6,966	5,486	8	109
Meerut MC	0.0	0.0	0.0	5.4	0.0	5.4	0.0	94.6	100.0	0.0	6,626	5,310	13	168
Ghaziabad MC	0.4	0.0	0.4	2.0	0.0	2.4	0.0	97.6	100.0	0.0	10,931	7,489	16	182
Agra MC	0.9	0.3	1.1	3.0	0.0	4.2	0.3	95.6	100.0	5.7	6,437	5,323	16	221
Lucknow MC	2.3	0.3	2.7	12.1	0.3	15.0	2.5	82.5	100.0	14.4	11,941	9,482	24	291
Kanpur MC	0.8	0.0	0.8	5.1	0.0	5.9	1.2	92.8	100.0	17.4	6,927	5,267	23	249
Allahabad (Prayagraj) MC	0.2	0.0	0.2	2.1	0.7	3.0	0.3	96.7	100.0	8.1	5,471	4,289	8	98
Varanasi MC	0.9	0.0	0.9	4.0	0.0	4.9	0.0	95.1	100.0	0.0	5,417	4,272	10	135
Patna MC	3.0	0.0	3.0	7.7	0.0	10.7	2.7	86.7	100.0	20.0	6,705	5,226	24	302
Haora MC	8.1	2.0	10.2	6.6	1.0	17.8	1.9	80.4	100.0	9.5	5,407	4,655	16	207
Kolkata MC	3.4	2.6	6.0	16.7	0.9	23.6	1.0	75.4	100.0	4.0	19,240	15,747	56	629
Dhanbad MC	0.3	1.5	1.8	6.0	0.0	7.8	1.1	91.1	100.0	10.3	1,031	785	8	99
Ranchi MC	1.2	0.7	1.9	4.7	3.9	10.5	0.8	88.7	100.0	6.8	8,474	7,281	23	236
Raipur MC	5.9	4.0	10.0	21.5	1.7	33.2	4.1	62.7	100.0	11.0	4,358	3,317	13	170
Gwalior MC	3.5	0.2	3.7	8.5	0.7	12.9	0.0	87.1	100.0	0.0	3,771	3,148	16	207
Indore MC	7.6	1.6	9.2	10.6	2.4	22.2	2.0	75.8	100.0	8.1	7,319	5,915	24	284
Bhopal MC	10.9	1.7	12.6	6.2	0.4	19.2	2.4	78.4	100.0	11.2	10,166	7,921	24	302
Jabalpur MC	1.7	0.0	1.7	6.4	1.3	9.4	1.0	89.6	100.0	9.8	3,007	2,388	16	190
Ahmadabad MC	3.0	0.0	3.0	7.7	1.6	12.2	0.4	87.4	100.0	3.1	20,801	16,942	55	641
Rajkot MC	1.4	1.2	2.6	4.3	0.2	7.0	0.0	93.0	100.0	0.0	7,574	6,598	13	177
Vadodara MC	5.6	0.2	5.8	16.4	0.6	22.8	0.5	76.6	100.0	2.2	6,192	5,615	15	175
Surat MC	7.7	1.9	9.6	8.5	2.6	20.7	0.1	79.2	100.0	0.7	24,886	20,587	39	495
Nagpur MC	3.9	1.0	4.9	9.4	6.3	20.5	0.8	78.7	100.0	3.8	12,186	9,892	24	343
Aurangabad MC	1.8	2.5	4.3	8.9	2.3	15.4	1.7	82.9	100.0	9.8	6,698	4,949	14	182
Nashik MC	2.9	2.9	5.9	10.1	1.3	17.2	0.6	82.2	100.0	3.3	6,151	4,913	19	207
Kalyan-Dombivli MC	1.2	0.0	1.2	10.8	0.0	12.1	3.1	84.8	100.0	20.5	5,007	4,206	14	154
Navi Mumbai MC	6.9	3.3	10.2	16.7	0.0	27.0	0.4	72.7	100.0	1.3	8,078	6,167	24	245
Thane MC	5.6	0.7	6.3	16.9	0.0	23.2	0.9	75.9	100.0	3.8	8,864	6,413	16	182
Vasai-Virar City MC	7.1	7.1	14.2	42.0	0.0	56.2	0.0	43.8	100.0	0.0	696	600	1	10
Greater Mumbai MC	2.8	0.5	3.3	18.5	0.4	22.3	1.3	76.4	100.0	7.3	44,816	36,593	128	1,432

Note:

1. Column 14 gives number of blocks surveyed in the respective million plus cities

2. Since in PLFS, each million plus city was not treated as a separate stratum, to derive estimates of million plus cities, the UFS blocks sampled from that million plus city have been considered.

3. Estimated number of persons given in the above table is design based estimates and may be used as control totals for combining and arriving at rates and ratios, which can then be applied to the population projections. These figures are not intended for providing estimates of the current population.

Table (48): Percentage distribution of persons of age 15 years and above in usual status (ps+ss) for each million plus cities

female

million plus cities (as per 2011 census)	usual activity status (ps + ss)									unem-ploy-ment-rate (UR)	estd. number of persons (00)		number of sample	
	working						unem-ployed	not in labour force	total					
	self-employed			regular emplo-yees	casual labour	total					all ages	ages 15 & above	UFS blocks	persons of ages 15 & above
	own account worker, employer	helper in household enterprise	self-employed											
(1)	(2)	(3)	(4)	(5)	(6)	(7)	(8)	(9)	(10)	(11)	(12)	(13)	(14)	(15)
Pimpri Chinchwad MC	5.0	1.1	6.1	9.4	3.8	19.3	17.1	63.6	100.0	47.0	6,853	5,051	16	187
Pune MC	8.0	1.1	9.1	12.9	0.3	22.4	9.3	68.3	100.0	29.3	12,861	10,675	32	371
Greater Visakapatnam M	2.5	2.5	5.0	15.1	1.5	21.6	3.8	74.6	100.0	15.0	10,119	8,016	23	246
Vijayawada MC	2.8	2.1	4.9	14.5	0.8	20.1	2.0	77.9	100.0	8.9	7,224	6,117	23	258
Bengaluru MC	2.5	1.3	3.8	17.9	0.7	22.5	1.5	76.0	100.0	6.2	34,340	27,371	104	1,060
Chennai MC	2.7	0.7	3.4	22.3	0.2	25.9	2.1	72.0	100.0	7.5	20,722	17,046	56	589
Madurai MC	3.6	0.4	4.0	17.8	3.5	25.3	4.0	70.7	100.0	13.6	4,493	3,584	12	130
Coimbatore MC	10.1	1.5	11.6	14.7	1.3	27.6	3.2	69.1	100.0	10.5	4,024	3,487	15	168
Greater Hyderabad MC	2.0	0.9	3.0	13.4	1.3	17.7	4.8	77.5	100.0	22.2	34,518	27,368	95	1,066

Note:

1. Column 14 gives number of blocks surveyed in the respective million plus cities

2. Since in PLFS, each million plus city was not treated as a separate stratum, to derive estimates of million plus cities, the UFS blocks sampled from that million plus city have been considered.

3. Estimated number of persons given in the above table is designed based estimates and may be used as control totals for combining and arriving at rates and ratios, which can then be applied to the population projections. These figures are not intended for providing estimates of the current population.

Table (48): Percentage distribution of persons of age 15 years and above in usual status (ps+ss) for each million plus cities

person

million plus cities (as per 2011 census)	usual activity status (ps + ss)									unem-ploy-ment-rate (UR)	estd. number of persons (00)		number of sample	
	working						unem-ployed	not in labour force	total					
	self-employed			regular emplo-yees	casual labour	total					all ages	ages 15 & above	UFS blocks	persons of ages 15 & above
	own account worker, employer	helper in household enterprise	self-employed											
(1)	(2)	(3)	(4)	(5)	(6)	(7)	(8)	(9)	(10)	(11)	(12)	(13)	(14)	(15)
Srinagar MC	16.9	2.3	19.2	17.7	2.5	39.4	4.8	55.8	100.0	11.0	6,003	4,757	72	2,061
Ludhiana MC	11.7	1.7	13.4	35.8	3.1	52.3	1.3	46.4	100.0	2.4	17,183	12,453	32	763
Amritsar MC	17.5	3.8	21.3	21.3	0.9	43.5	2.6	53.9	100.0	5.9	10,367	8,065	18	478
Faridabad MC	10.0	0.6	10.6	32.6	5.4	48.6	3.3	48.1	100.0	6.3	8,916	6,819	21	546
Delhi MC	16.3	2.1	18.4	26.7	1.1	46.2	5.9	47.9	100.0	11.2	92,203	70,755	80	1,818
Jaipur MC	13.0	1.3	14.3	25.7	2.5	42.5	5.0	52.5	100.0	10.5	34,442	25,597	40	1,035
Jodhpur MC	17.9	4.1	22.0	16.8	2.0	40.8	6.3	52.9	100.0	13.4	7,114	5,916	15	408
Kota MC	15.9	10.6	26.5	14.6	2.8	44.0	1.7	54.4	100.0	3.7	14,069	10,736	8	223
Meerut MC	5.6	0.8	6.4	13.8	2.1	22.4	5.5	72.2	100.0	19.7	15,748	12,692	13	383
Ghaziabad MC	4.0	0.1	4.1	15.1	1.1	20.3	7.6	72.1	100.0	27.4	22,253	15,443	16	388
Agra MC	14.7	2.1	16.8	16.7	2.8	36.2	1.7	62.1	100.0	7.0	13,459	10,473	16	450
Lucknow MC	14.4	2.1	16.5	23.6	1.4	41.5	5.1	53.3	100.0	12.0	24,040	18,492	24	579
Kanpur MC	11.5	1.8	13.3	18.9	2.3	34.5	4.8	60.7	100.0	12.9	15,915	12,691	24	584
Allahabad (Prayagraj) MC	13.8	3.2	17.0	10.4	2.7	30.1	12.1	57.8	100.0	28.7	12,664	10,261	8	219
Varanasi MC	14.1	2.1	16.2	15.1	1.7	33.0	3.3	63.7	100.0	9.1	11,351	8,906	11	284
Patna MC	12.8	1.9	14.6	19.3	4.0	37.9	6.0	56.1	100.0	13.7	14,584	11,217	24	639
Haora MC	17.0	2.8	19.8	16.7	7.5	44.0	2.8	53.2	100.0	5.9	11,082	9,085	16	405
Kolkata MC	14.2	2.0	16.3	28.2	3.1	47.6	2.5	49.9	100.0	5.1	39,854	32,252	56	1,269
Dhanbad MC	15.3	1.7	17.0	15.8	1.1	34.0	3.6	62.4	100.0	9.2	2,064	1,581	9	217
Ranchi MC	5.8	1.3	7.1	16.0	9.8	32.9	1.7	65.4	100.0	4.9	15,947	13,380	23	477
Raipur MC	13.2	5.0	18.2	33.1	3.7	55.1	2.9	42.0	100.0	5.0	8,621	6,310	13	327
Gwalior MC	12.6	1.8	14.4	17.1	7.9	39.3	5.1	55.6	100.0	12.0	8,119	6,667	16	440
Indore MC	15.7	2.3	18.1	20.6	3.3	42.0	4.0	54.0	100.0	8.8	14,846	12,081	24	582
Bhopal MC	17.0	2.9	19.9	22.0	6.0	47.9	2.0	50.1	100.0	4.0	19,854	15,681	24	617
Jabalpur MC	12.5	1.2	13.7	15.6	3.7	33.0	7.4	59.6	100.0	18.4	5,879	4,663	16	374
Ahmadabad MC	15.0	1.3	16.3	22.0	2.6	40.9	2.5	56.6	100.0	5.7	43,330	35,254	55	1,318
Rajkot MC	15.7	4.4	20.1	21.2	3.9	45.2	0.1	54.8	100.0	0.1	16,519	13,879	13	369
Vadodara MC	12.7	0.6	13.3	29.5	1.7	44.5	2.3	53.2	100.0	4.8	14,172	11,633	15	357
Surat MC	17.9	2.1	20.0	29.6	2.8	52.4	0.4	47.2	100.0	0.7	54,732	42,760	40	1,077
Nagpur MC	13.2	2.8	15.9	18.7	8.9	43.6	1.9	54.5	100.0	4.2	24,176	19,089	24	660
Aurangabad MC	12.9	1.2	14.1	24.1	3.5	41.6	3.3	55.1	100.0	7.3	14,102	10,248	14	370
Nashik MC	15.5	1.8	17.2	26.1	1.7	45.0	1.1	53.9	100.0	2.4	12,825	9,857	19	419
Kalyan-Dombivli MC	8.9	0.2	9.0	25.7	2.8	37.6	3.2	59.2	100.0	8.0	10,235	8,834	14	321
Navi Mumbai MC	15.1	2.2	17.3	35.6	0.9	53.8	1.3	44.9	100.0	2.4	17,464	13,273	25	529
Thane MC	11.6	1.4	13.0	34.8	2.3	50.1	2.9	47.0	100.0	5.4	18,360	13,940	16	387
Vasai-Virar City MC	6.9	6.9	13.8	42.7	7.8	64.3	0.0	35.7	100.0	0.0	1,425	1,233	1	22
Greater Mumbai MC	11.8	1.1	12.9	32.2	2.2	47.4	2.0	50.6	100.0	4.4	92,397	75,067	129	2,948

Note:

1. Column 14 gives number of blocks surveyed in the respective million plus cities

2. Since in PLFS, each million plus city was not treated as a separate stratum, to derive estimates of million plus cities, the UFS blocks sampled from that million plus city have been considered.

3. Estimated number of persons given in the above table is design based estimates and may be used as control totals for combining and arriving at rates and ratios, which can then be applied to the population projections. These figures are not intended for providing estimates of the current population.

Table (48): Percentage distribution of persons of age 15 years and above in usual status (ps+ss) for each million plus cities

person

million plus cities (as per 2011 census)	usual activity status (ps + ss)									unem-ploy-ment-rate (UR)	estd. number of persons (00)		number of sample	
	working						unem-ployed	not in labour force	total					
	self-employed			regular emplo-yees	casual labour	total					all ages	ages 15 & above	UFS blocks	persons of ages 15 & above
	own account worker, employer	helper in household enterprise	self-employed											
(1)	(2)	(3)	(4)	(5)	(6)	(7)	(8)	(9)	(10)	(11)	(12)	(13)	(14)	(15)
Pimpri Chinchwad MC	11.2	2.2	13.4	29.5	3.2	46.0	9.3	44.8	100.0	16.7	13,755	10,554	16	381
Pune MC	14.5	2.2	16.7	23.2	1.3	41.2	7.9	50.9	100.0	16.1	26,516	21,537	32	740
Greater Visakapatnam M	8.6	1.6	10.2	28.2	6.9	45.2	6.1	48.7	100.0	11.9	21,118	16,741	24	519
Vijayawada MC	13.1	2.4	15.5	22.6	5.1	43.2	3.2	53.7	100.0	6.8	14,624	12,420	23	517
Bengaluru MC	10.7	1.0	11.8	33.8	4.1	49.7	3.8	46.5	100.0	7.1	73,027	58,076	104	2,192
Chennai MC	9.1	0.9	10.0	32.4	7.4	49.8	2.3	47.9	100.0	4.4	41,160	34,554	56	1,185
Madurai MC	10.5	1.5	12.0	26.9	6.6	45.5	4.3	50.2	100.0	8.7	8,761	6,679	12	249
Coimbatore MC	15.8	1.2	17.1	29.2	3.3	49.6	1.9	48.5	100.0	3.7	7,960	6,510	15	304
Greater Hyderabad MC	8.4	1.2	9.5	28.0	5.2	42.7	5.2	52.1	100.0	11.0	70,948	55,783	95	2,170

Note:

1. Column 14 gives number of blocks surveyed in the respective million plus cities

2. Since in PLFS, each million plus city was not treated as a separate stratum, to derive estimates of million plus cities, the UFS blocks sampled from that million plus city have been considered.

3. Estimated number of persons given in the above table is design based estimates and may be used as control totals for combining and arriving at rates and ratios, which can then be applied to the population projections. These figures are not intended for providing estimates of the current population.

Table (49): Literacy rate (in per cent) of persons of different age groups for each social group

all-India

sector	male		female		person	
	age-group (years)		age-group (years)		age-group (years)	
	7 & above	5 & above	7 & above	5 & above	7 & above	5 & above
(1)	(2)	(3)	(4)	(5)	(6)	(7)
social group: scheduled tribe						
rural	75.6	74.9	59.3	59.5	67.6	67.3
urban	89.2	88.3	78.1	77.4	83.7	82.9
rural + urban	77.1	76.4	61.4	61.5	69.4	69.0
social group: scheduled caste						
rural	78.0	77.3	61.4	61.5	69.9	69.6
urban	87.2	86.2	73.4	72.8	80.5	79.7
rural + urban	80.1	79.3	64.0	63.9	72.2	71.8
social group: other backward classes						
rural	82.4	81.7	65.3	65.3	73.9	73.6
urban	90.9	90.1	80.6	79.9	85.9	85.1
rural + urban	85.0	84.2	69.9	69.7	77.5	77.1
social group: others						
rural	88.0	87.2	74.2	73.8	81.2	80.7
urban	94.8	93.9	88.3	87.5	91.7	90.8
rural + urban	91.1	90.2	80.5	79.9	85.9	85.2
social group: all (incl. n.r.)						
rural	81.9	81.2	65.7	65.7	73.9	73.5
urban	91.9	91.0	82.6	81.9	87.4	86.6
rural + urban	85.0	84.2	70.9	70.6	78.1	77.5

Table (50): Percentage distribution of persons by usual status (ps+ss) for each age-group for each social group

all-India rural male social group:scheduled tribe

usual activity (ps+ss)		age group (years)																persons	
status	industry	0-4	5-9	10-14	15-19	20-24	25-29	30-34	35-39	40-44	45-49	50-54	55-59	60-64	65 & above	15 & above	all	estd. (00)	sample
(1)	(2)	(3)	(4)	(5)	(6)	(7)	(8)	(9)	(10)	(11)	(12)	(13)	(14)	(15)	(16)	(17)	(18)	(19)	(20)
11,12	01-03	-	0.0	0.0	0.6	7.0	20.3	29.0	37.7	47.9	50.0	56.5	58.4	48.6	29.0	29.8	21.2	93,825	4,461
11,12	05-43	-	0.0	0.0	0.1	0.9	1.2	1.5	1.8	2.5	2.8	2.0	1.7	2.3	0.1	1.4	1.0	4,413	324
11,12	45-96	-	0.0	0.0	0.6	2.9	5.0	7.2	6.0	6.0	5.9	2.9	2.4	1.7	0.2	3.9	2.7	12,176	997
11,12	01-96	-	0.0	0.0	1.4	10.8	26.5	37.6	45.6	56.5	58.6	61.3	62.5	52.6	29.3	35.1	24.9	1,10,413	5,782
21	01-03	-	0.1	0.5	8.6	19.3	16.8	12.7	6.4	1.5	1.8	1.5	1.8	1.0	3.6	8.3	6.0	26,453	1,193
21	05-43	-	0.0	0.2	0.2	0.7	0.2	0.4	0.0	0.0	0.0	0.0	0.0	0.0	0.0	0.2	0.1	649	30
21	45-96	-	0.0	0.0	0.0	0.3	0.3	0.0	0.2	0.0	0.1	0.0	0.0	0.0	0.1	0.1	0.1	383	41
21	01-96	-	0.1	0.7	8.9	20.3	17.3	13.1	6.6	1.5	1.9	1.5	1.8	1.0	3.7	8.6	6.2	27,484	1,264
11-21	01-03	-	0.1	0.5	9.3	26.2	37.1	41.7	44.1	49.4	51.8	57.9	60.2	49.6	32.6	38.2	27.2	1,20,278	5,654
11-21	05-43	-	0.0	0.2	0.3	1.6	1.4	1.8	1.9	2.5	2.8	2.0	1.7	2.3	0.1	1.6	1.1	5,062	354
11-21	45-96	-	0.0	0.0	0.7	3.2	5.3	7.2	6.3	6.0	5.9	2.9	2.4	1.7	0.3	4.0	2.8	12,558	1,038
11-21	01-96	-	0.1	0.7	10.2	31.1	43.7	50.7	52.2	58.0	60.6	62.8	64.2	53.6	33.0	43.7	31.1	1,37,898	7,046
31	01-03	-	0.0	0.0	0.1	0.6	1.1	0.8	0.4	0.7	0.6	0.6	1.0	0.0	0.0	0.6	0.4	1,732	80
31	05-43	-	0.0	0.0	0.3	2.8	3.1	1.7	4.3	4.0	1.6	0.7	2.7	0.0	0.0	2.1	1.5	6,545	317
31	45-99	-	0.0	0.0	1.2	3.3	7.8	10.4	8.9	6.4	6.4	8.5	7.4	0.8	0.2	5.6	4.0	17,710	1,610
31	01-99	-	0.0	0.0	1.6	6.7	11.9	12.9	13.7	11.1	8.6	9.8	11.1	0.8	0.3	8.3	5.9	25,987	2,007
41	x	-	0.0	0.0	0.0	0.3	0.5	0.2	0.0	0.2	0.2	0.5	0.8	0.0	0.0	0.2	0.2	722	44
51	01-03	-	0.0	0.2	4.1	11.9	12.7	13.8	11.7	14.3	17.3	14.6	10.7	7.8	3.8	11.0	7.9	34,848	863
51	05-43	-	0.0	0.0	6.9	13.6	21.3	17.2	19.4	15.0	10.7	9.9	6.2	5.5	2.3	12.6	9.0	39,747	1,244
51	45-99	-	0.0	0.0	0.3	2.4	1.6	0.6	1.8	0.6	1.3	1.0	0.1	0.0	0.7	1.0	0.7	3,297	94
51	01-99	-	0.0	0.2	11.3	27.8	35.6	31.6	32.9	29.8	29.2	25.5	16.9	13.3	6.8	24.7	17.6	77,892	2,201
41&51	01-99	-	0.0	0.2	11.3	28.1	36.1	31.8	32.9	30.1	29.4	25.9	17.7	13.4	6.8	25.0	17.8	78,615	2,245
11-51	01-03	-	0.1	0.8	13.4	38.7	50.8	56.2	56.2	64.4	69.7	73.2	71.9	57.4	36.4	49.8	35.4	1,56,858	6,597
11-51	05-43	-	0.0	0.2	7.5	18.3	26.2	21.0	25.5	21.8	15.2	13.1	11.3	7.8	2.4	16.5	11.8	52,076	1,959
11-51	45-99	-	0.0	0.0	2.2	8.8	14.7	18.2	17.0	13.0	13.6	12.4	9.8	2.6	1.3	10.7	7.6	33,566	2,742
11-51	01-99	-	0.1	1.0	23.1	65.9	91.8	95.4	98.8	99.2	98.5	98.6	93.0	67.8	40.1	77.0	54.8	2,42,500	11,298
81	x	-	0.0	0.7	7.2	12.0	5.3	2.9	0.5	0.2	0.0	0.0	0.0	0.0	0.0	3.5	2.5	11,197	688
11-81	x	-	0.1	1.7	30.3	77.8	97.1	98.3	99.3	99.4	98.6	98.6	93.0	67.8	40.1	80.4	57.3	2,53,697	11,986
UR	x	-	0.0	41.9	23.7	15.4	5.5	2.9	0.5	0.2	0.0	0.0	0.0	0.0	0.0	4.3	4.4	x	x
91	x	-	93.7	95.1	66.1	19.7	1.6	0.4	0.0	0.0	0.0	0.0	0.0	0.0	0.0	12.2	27.2	1,20,502	6,626
92	x	-	1.5	0.4	1.0	0.8	0.1	0.0	0.1	0.0	0.1	0.3	0.3	1.2	2.0	0.5	0.5	2,354	135
93	x	-	0.1	0.1	0.7	0.1	0.0	0.1	0.0	0.0	0.0	0.1	0.2	0.8	1.3	0.3	0.2	939	62
94	x	-	0.3	0.9	0.1	0.0	0.0	0.0	0.0	0.1	0.3	0.6	3.2	21.9	38.8	3.9	2.9	12,944	592
95	x	-	0.1	0.7	0.4	0.6	0.7	1.0	0.4	0.4	0.7	0.2	2.1	2.5	8.3	1.3	1.0	4,346	184
97	x	-	4.1	1.2	1.3	1.0	0.5	0.3	0.2	0.1	0.4	0.3	1.1	5.8	9.5	1.4	1.5	6,725	320
99	x	100.0	0.0	0.0	0.0	0.0	0.0	0.0	0.0	0.0	0.0	0.0	0.0	0.0	0.0	0.0	9.3	41,264	1,658
91-99	x	100.0	99.9	98.3	69.7	22.2	2.9	1.7	0.7	0.6	1.4	1.4	7	32.2	59.9	19.6	42.7	1,89,076	9,577
11-99	x	100.0	100.0	100.0	100.0	100.0	100.0	100.0	100.0	100.0	100.0	100.0	100.0	100.0	100.0	100.0	100.0	4,42,773	21,563
estd. persons (00)		41,264	38,295	48,808	45,601	37,216	36,854	33,149	35,429	27,020	26,572	19,044	17,125	15,070	21,325	3,14,405	4,42,773	x	x
sample persons		1,658	1,621	2,253	2,750	2,060	1,801	1,473	1,515	1,384	1,542	1,052	910	624	920	16,031	21,563	x	x

Estimated number of persons given in the above table is design based estimates and may be used as control totals for combining and arriving at rates and ratios, which can then be applied to the population projections. These figures are not intended for providing estimates of the current population.

Table (50): Percentage distribution of persons by usual status (ps+ss) for each age-group for each social group

all-India rural female social group:scheduled tribe

usual activity (ps+ss)		age group (years)																persons	
status	industry	0-4	5-9	10-14	15-19	20-24	25-29	30-34	35-39	40-44	45-49	50-54	55-59	60-64	65 & above	15 & above	all	estd. (00)	sample
(1)	(2)	(3)	(4)	(5)	(6)	(7)	(8)	(9)	(10)	(11)	(12)	(13)	(14)	(15)	(16)	(17)	(18)	(19)	(20)
11,12	01-03	-	0.0	0.0	0.1	1.7	2.4	3.7	5.7	6.3	7.2	8.2	5.1	3.8	2.1	3.8	2.7	11,677	701
11,12	05-43	-	0.0	0.0	0.7	0.8	0.5	0.1	0.4	1.2	1.1	0.8	1.6	0.1	0.1	0.6	0.5	1,931	91
11,12	45-96	-	0.0	0.0	0.0	0.2	0.4	0.5	1.8	1.8	0.6	0.5	0.3	0.3	0.2	0.6	0.4	1,881	202
11,12	01-96	-	0.0	0.0	0.8	2.7	3.3	4.3	7.9	9.3	8.9	9.5	7.1	4.2	2.4	5.1	3.6	15,489	994
21	01-03	-	0.1	0.8	6.4	15.5	20.0	25.2	27.4	28.4	23.7	26.0	16.5	17.0	4.2	19.2	13.8	59,200	2,188
21	05-43	-	0.0	0.0	0.4	0.0	0.7	0.0	0.5	0.7	0.0	0.1	0.0	0.0	0.0	0.3	0.2	822	22
21	45-96	-	0.0	0.0	0.0	0.5	0.7	0.1	0.4	1.0	0.1	0.4	0.1	0.0	1.2	0.4	0.3	1,277	87
21	01-96	-	0.1	0.8	6.8	16.0	21.4	25.4	28.3	30.2	23.8	26.5	16.5	17.0	5.4	19.9	14.3	61,298	2,297
11-21	01-03	-	0.1	0.8	6.5	17.1	22.4	28.9	33.1	34.8	30.9	34.1	21.6	20.9	6.3	23.0	16.6	70,876	2,889
11-21	05-43	-	0.0	0.0	1.1	0.8	1.2	0.1	1.0	1.9	1.1	0.9	1.6	0.1	0.1	0.9	0.6	2,753	113
11-21	45-96	-	0.0	0.0	0.1	0.7	1.1	0.6	2.1	2.9	0.8	1.0	0.4	0.3	1.4	1.0	0.7	3,158	289
11-21	01-96	-	0.1	0.8	7.6	18.7	24.7	29.6	36.2	39.5	32.8	36.0	23.6	21.2	7.8	24.9	18.0	76,788	3,291
31	01-03	-	0.0	0.0	0.0	0.5	1.1	0.1	0.2	0.0	0.7	1.1	0.0	0.0	0.0	0.3	0.2	1,057	21
31	05-43	-	0.0	0.0	0.3	0.1	0.2	0.8	0.5	0.0	0.3	0.1	0.2	0.0	0.0	0.3	0.2	803	50
31	45-99	-	0.0	0.0	0.1	1.4	2.8	3.1	2.5	4.7	3.3	1.0	3.4	0.5	0.0	2.1	1.5	6,461	616
31	01-99	-	0.0	0.0	0.5	2.0	4.0	4.0	3.2	4.7	4.3	2.1	3.7	0.5	0.0	2.7	1.9	8,322	687
41	x	-	0.0	0.0	0.0	0.0	0.3	0.7	0.4	0.9	0.4	0.7	1.2	0.0	1.7	0.5	0.3	1,482	103
51	01-03	-	0.0	0.1	2.4	6.1	7.6	12.9	13.1	13.1	13.9	10.4	8.2	5.8	2.8	8.8	6.3	26,864	621
51	05-43	-	0.0	0.0	0.4	1.2	3.0	3.8	3.4	2.4	1.4	1.8	1.2	0.9	0.0	1.9	1.4	5,928	147
51	45-99	-	0.0	0.0	0.0	0.0	0.1	0.0	0.1	0.1	0.1	1.1	0.3	0.0	0.0	0.1	0.1	395	22
51	01-99	-	0.0	0.1	2.9	7.3	10.6	16.7	16.7	15.6	15.4	13.2	9.6	6.8	2.8	10.8	7.8	33,188	790
41&51	01-99	-	0.0	0.1	2.9	7.3	10.9	17.4	17.1	16.5	15.8	13.9	10.8	6.8	4.5	11.3	8.1	34,670	893
11-51	01-03	-	0.1	0.9	8.9	23.8	31.1	41.9	46.4	47.8	45.4	45.6	29.8	26.7	9.1	32.1	23.1	98,798	3,531
11-51	05-43	-	0.0	0.0	1.9	2.1	4.6	5.4	5.3	5.3	3.2	3.5	4.2	1.0	1.8	3.6	2.6	10,967	413
11-51	45-99	-	0.0	0.0	0.2	2.2	4.0	3.8	4.8	7.7	4.2	3.0	4.1	0.8	1.4	3.3	2.3	10,014	927
11-51	01-99	-	0.1	0.9	11.0	28.0	39.6	51.1	56.5	60.8	52.8	52.0	38.1	28.5	12.4	38.9	28.0	1,19,779	4,871
81	x	-	0.0	0.2	2.7	3.3	1.1	0.2	0.1	0.0	0.0	0.0	0.0	0.0	0.0	0.9	0.7	2,946	275
11-81	x	-	0.1	1.1	13.7	31.4	40.8	51.3	56.5	60.8	52.8	52.0	38.1	28.5	12.4	39.9	28.7	1,22,725	5,146
UR	x	-	0.0	15.1	19.4	10.7	2.8	0.5	0.1	0.0	0.0	0.0	0.0	0.0	0.0	2.4	2.4	x	x
91	x	-	93.7	92.6	55.4	12.2	1.6	0.0	0.0	0.0	0.1	0.0	0.0	0.3	0.3	8.6	23.9	1,02,254	5,553
92	x	-	0.9	3.5	17.9	34.3	33.3	26.2	24.7	22.4	28.1	28.3	39.8	23.1	21.7	27.1	19.9	84,932	4,622
93	x	-	0.8	2.4	12.7	21.2	23.8	21.8	18.1	16.5	18.4	17.3	17.4	14.3	10.8	18.1	13.3	56,829	2,670
94	x	-	0.0	0.0	0.0	0.4	0.1	0.5	0.5	0.2	0.4	1.7	3.2	29.7	34.9	4.4	3.2	13,593	455
95	x	-	0.2	0.1	0.2	0.4	0.2	0.1	0.2	0.0	0.0	0.1	1.0	0.5	7.8	0.7	0.5	2,327	124
97	x	-	4.3	0.3	0.2	0.2	0.2	0.1	0.0	0.0	0.2	0.5	0.5	3.6	12.0	1.1	1.2	5,218	245
99	x	100.0	0.0	0.0	0.0	0.0	0.0	0.0	0.0	0.0	0.0	0.0	0.0	0.0	0.0	0.0	9.3	39,621	1,496
91-99	x	100.0	99.9	98.9	86.3	68.6	59.2	48.7	43.5	39.2	47.2	48.0	61.9	71.5	87.6	60.1	71.3	3,04,773	15,165
11-99	x	100.0	100.0	100.0	100.0	100.0	100.0	100.0	100.0	100.0	100.0	100.0	100.0	100.0	100.0	100.0	100.0	4,27,498	20,311
estd. persons (00)		39,621	38,131	43,316	37,472	40,397	37,033	36,696	33,339	26,096	23,787	19,439	15,028	17,444	19,701	3,06,431	4,27,498	x	x
sample persons		1,496	1,516	2,028	2,327	1,952	1,771	1,575	1,642	1,557	1,358	973	696	623	797	15,271	20,311	x	x

Estimated number of persons given in the above table is design based estimates and may be used as control totals for combining and arriving at rates and ratios, which can then be applied to the population projections. These figures are not intended for providing estimates of the current population.

Table (50): Percentage distribution of persons by usual status (ps+ss) for each age-group for each social group

all-India rural person social group:scheduled tribe

usual activity (ps+ss)		age group (years)																persons	
status	industry	0-4	5-9	10-14	15-19	20-24	25-29	30-34	35-39	40-44	45-49	50-54	55-59	60-64	65 & above	15 & above	all	estd. (00)	sample
(1)	(2)	(3)	(4)	(5)	(6)	(7)	(8)	(9)	(10)	(11)	(12)	(13)	(14)	(15)	(16)	(17)	(18)	(19)	(20)
11,12	01-03	-	0.0	0.0	0.4	4.2	11.3	15.7	22.2	27.5	29.8	32.1	33.5	24.6	16.1	17.0	12.1	1,05,502	5,162
11,12	05-43	-	0.0	0.0	0.4	0.8	0.8	0.8	1.2	1.9	2.0	1.4	1.7	1.1	0.1	1.0	0.7	6,344	415
11,12	45-96	-	0.0	0.0	0.4	1.5	2.7	3.7	4.0	4.0	3.4	1.7	1.4	0.9	0.2	2.3	1.6	14,057	1,199
11,12	01-96	-	0.0	0.0	1.1	6.6	14.8	20.1	27.3	33.3	35.1	35.1	36.6	26.6	16.4	20.3	14.5	1,25,903	6,776
21	01-03	-	0.1	0.7	7.6	17.3	18.4	19.3	16.5	14.7	12.2	13.9	8.6	9.6	3.9	13.7	9.8	85,652	3,381
21	05-43	-	0.0	0.1	0.3	0.4	0.4	0.2	0.3	0.4	0.0	0.1	0.0	0.0	0.0	0.2	0.2	1,471	52
21	45-96	-	0.0	0.0	0.0	0.4	0.5	0.1	0.3	0.5	0.1	0.2	0.0	0.0	0.6	0.3	0.2	1,660	128
21	01-96	-	0.1	0.8	7.9	18.0	19.4	19.5	17.1	15.6	12.3	14.1	8.7	9.6	4.5	14.2	10.2	88,783	3,561
11-21	01-03	-	0.1	0.7	8.0	21.5	29.7	34.9	38.8	42.2	42.0	45.9	42.2	34.2	20.0	30.7	22.0	1,91,154	8,543
11-21	05-43	-	0.0	0.1	0.7	1.2	1.3	0.9	1.4	2.2	2.0	1.5	1.7	1.1	0.1	1.2	0.9	7,815	467
11-21	45-96	-	0.0	0.0	0.4	1.9	3.2	3.8	4.3	4.5	3.5	1.9	1.4	0.9	0.8	2.5	1.8	15,716	1,327
11-21	01-96	-	0.1	0.8	9.1	24.6	34.2	39.6	44.4	48.9	47.4	49.3	45.2	36.2	20.9	34.4	24.7	2,14,685	10,337
31	01-03	-	0.0	0.0	0.1	0.5	1.1	0.4	0.3	0.4	0.6	0.9	0.5	0.0	0.0	0.4	0.3	2,789	101
31	05-43	-	0.0	0.0	0.3	1.4	1.6	1.2	2.4	2.1	1.0	0.4	1.5	0.0	0.0	1.2	0.8	7,348	367
31	45-99	-	0.0	0.0	0.7	2.3	5.3	6.6	5.8	5.6	4.9	4.7	5.5	0.7	0.1	3.9	2.8	24,171	2,226
31	01-99	-	0.0	0.0	1.1	4.3	8.0	8.2	8.6	8.0	6.6	5.9	7.6	0.7	0.2	5.5	3.9	34,309	2,694
41	x	-	0.0	0.0	0.0	0.1	0.4	0.5	0.2	0.6	0.3	0.6	1.0	0.0	0.8	0.4	0.3	2,205	147
51	01-03	-	0.0	0.1	3.3	8.9	10.1	13.3	12.4	13.7	15.7	12.4	9.5	6.7	3.3	9.9	7.1	61,712	1,484
51	05-43	-	0.0	0.0	4.0	7.1	12.1	10.2	11.6	8.8	6.3	5.8	3.8	3.1	1.2	7.4	5.2	45,675	1,391
51	45-99	-	0.0	0.0	0.2	1.1	0.9	0.3	1.0	0.3	0.7	1.0	0.2	0.0	0.4	0.6	0.4	3,692	116
51	01-99	-	0.0	0.1	7.5	17.2	23.1	23.8	25.0	22.8	22.7	19.3	13.5	9.8	4.9	17.9	12.8	1,11,080	2,991
41&51	01-99	-	0.0	0.1	7.5	17.3	23.5	24.3	25.2	23.4	23.0	19.9	14.5	9.8	5.7	18.2	13.0	1,13,285	3,138
11-51	01-03	-	0.1	0.8	11.4	30.9	40.9	48.7	51.5	56.3	58.2	59.2	52.2	40.9	23.3	41.0	29.4	2,55,656	10,128
11-51	05-43	-	0.0	0.1	5.0	9.9	15.4	12.8	15.7	13.7	9.5	8.2	8.0	4.2	2.1	10.1	7.2	63,043	2,372
11-51	45-99	-	0.0	0.0	1.3	5.4	9.3	10.6	11.1	10.4	9.2	7.6	7.1	1.6	1.3	7.0	5.0	43,580	3,669
11-51	01-99	-	0.1	0.9	17.7	46.2	65.6	72.1	78.3	80.3	77.0	75.1	67.4	46.7	26.8	58.2	41.6	3,62,279	16,169
81	x	-	0.0	0.4	5.1	7.5	3.2	1.5	0.3	0.1	0.0	0.0	0.0	0.0	0.0	2.2	1.6	14,143	963
11-81	x	-	0.1	1.4	22.8	53.6	68.8	73.6	78.6	80.4	77.0	75.1	67.4	46.7	26.8	60.4	43.3	3,76,422	17,132
UR	x	-	0.0	32.2	22.5	13.9	4.7	2.0	0.4	0.1	0.0	0.0	0.0	0.0	0.0	3.7	3.8	x	x
91	x	-	93.7	93.9	61.3	15.8	1.6	0.2	0.0	0.0	0.1	0.0	0.0	0.1	0.2	10.4	25.6	2,22,756	12,179
92	x	-	1.2	1.8	8.6	18.3	16.7	13.8	12.0	11.0	13.3	14.4	18.8	12.9	11.4	13.6	10.0	87,286	4,757
93	x	-	0.5	1.2	6.1	11.1	12.0	11.5	8.8	8.1	8.7	8.8	8.3	8.1	5.9	9.1	6.6	57,768	2,732
94	x	-	0.2	0.5	0.0	0.2	0.1	0.3	0.2	0.2	0.3	1.2	3.2	26.1	37.0	4.2	3.0	26,537	1,047
95	x	-	0.1	0.4	0.3	0.5	0.5	0.5	0.3	0.2	0.4	0.1	1.6	1.4	8.0	1.0	0.8	6,673	308
97	x	-	4.2	0.8	0.8	0.6	0.3	0.2	0.1	0.0	0.3	0.4	0.8	4.6	10.7	1.3	1.4	11,943	565
99	x	100.0	0.0	0.0	0.0	0.0	0.0	0.0	0.0	0.0	0.0	0.0	0.0	0.0	0.0	0.0	9.3	80,885	3,154
91-99	x	100.0	99.9	98.6	77.2	46.4	31.2	26.4	21.4	19.6	23.0	24.9	32.6	53.3	73.2	39.6	56.7	4,93,849	24,742
11-99	x	100.0	100.0	100.0	100.0	100.0	100.0	100.0	100.0	100.0	100.0	100.0	100.0	100.0	100.0	100.0	100.0	8,70,271	41,874
estd. persons (00)		80,885	76,426	92,124	83,073	77,614	73,887	69,845	68,767	53,116	50,359	38,483	32,153	32,514	41,026	6,20,836	8,70,271	x	x
sample persons		3,154	3,137	4,281	5,077	4,012	3,572	3,048	3,157	2,941	2,900	2,025	1,606	1,247	1,717	31,302	41,874	x	x

Estimated number of persons given in the above table is design based estimates and may be used as control totals for combining and arriving at rates and ratios, which can then be applied to the population projections. These figures are not intended for providing estimates of the current population.

Table (50): Percentage distribution of persons by usual status (ps+ss) for each age-group for each social group

all-India urban male social group:scheduled tribe

usual activity (ps+ss)		age group (years)																persons	
status	industry	0-4	5-9	10-14	15-19	20-24	25-29	30-34	35-39	40-44	45-49	50-54	55-59	60-64	65 & above	15 & above	all	estd. (00)	sample
(1)	(2)	(3)	(4)	(5)	(6)	(7)	(8)	(9)	(10)	(11)	(12)	(13)	(14)	(15)	(16)	(17)	(18)	(19)	(20)
11,12	01-03	-	0.0	0.0	0.0	0.2	3.1	1.6	3.8	2.9	2.7	5.6	6.5	2.5	3.3	2.3	1.7	899	208
11,12	05-43	-	0.0	0.7	0.0	1.2	2.4	5.0	4.6	5.3	5.4	5.4	4.9	5.1	1.0	3.1	2.4	1,249	198
11,12	45-96	-	0.0	0.0	1.0	3.3	8.7	15.2	21.7	22.1	13.9	19.4	15.9	10.8	2.4	11.1	8.1	4,269	646
11,12	01-96	-	0.0	0.7	1.0	4.6	14.1	21.9	30.1	30.2	22.0	30.4	27.2	18.4	6.7	16.5	12.2	6,417	1,052
21	01-03	-	0.0	0.0	0.0	0.7	0.8	0.4	0.2	0.5	0.0	0.6	0.1	1.2	0.1	0.4	0.3	158	31
21	05-43	-	0.0	0.0	1.8	0.0	0.2	0.0	0.2	0.0	0.0	0.0	0.0	0.0	1.4	0.4	0.3	155	10
21	45-96	-	0.0	0.0	0.8	0.6	2.7	0.1	1.3	0.0	0.0	0.0	0.0	0.0	0.0	0.7	0.5	263	31
21	01-96	-	0.0	0.0	2.7	1.3	3.7	0.5	1.7	0.5	0.0	0.6	0.1	1.2	1.5	1.5	1.1	576	72
11-21	01-03	-	0.0	0.0	0.0	0.8	3.9	2.0	4.0	3.4	2.7	6.2	6.6	3.7	3.4	2.7	2.0	1,057	239
11-21	05-43	-	0.0	0.7	1.8	1.2	2.6	5.0	4.7	5.3	5.4	5.4	4.9	5.1	2.4	3.5	2.7	1,404	208
11-21	45-96	-	0.0	0.0	1.8	3.9	11.4	15.4	23.0	22.1	13.9	19.4	15.9	10.8	2.4	11.7	8.6	4,532	677
11-21	01-96	-	0.0	0.7	3.7	5.9	17.8	22.4	31.8	30.7	22.0	31.0	27.3	19.6	8.3	18.0	13.3	6,993	1,124
31	01-03	-	0.0	0.0	0.0	0.0	0.7	0.4	1.2	1.4	0.6	0.0	1.7	0.1	0.0	0.5	0.4	191	19
31	05-43	-	0.0	0.0	2.5	5.4	15.2	13.0	11.6	11.6	11.8	10.8	17.1	2.2	1.2	9.1	6.6	3,500	272
31	45-99	-	0.0	0.1	4.8	10.8	30.5	33.4	30.6	36.2	46.9	41.0	29.9	3.6	3.9	23.6	17.3	9,099	1,475
31	01-99	-	0.0	0.1	7.3	16.2	46.3	46.8	43.4	49.1	59.3	51.8	48.6	5.9	5.2	33.2	24.3	12,790	1,766
41	x	-	0.0	0.0	0.0	0.8	2.5	0.0	0.3	0.1	0.0	0.1	0.1	0.0	0.0	0.5	0.3	184	22
51	01-03	-	0.0	0.0	0.0	0.8	0.5	2.3	1.7	0.5	2.1	0.4	3.6	2.9	0.1	1.1	0.8	421	57
51	05-43	-	0.0	0.0	4.1	19.8	8.8	16.9	19.2	15.8	10.7	6.0	5.1	9.5	1.1	11.9	8.7	4,584	354
51	45-99	-	0.0	0.0	0.0	3.7	1.7	0.1	0.8	2.2	2.5	3.9	0.6	2.0	0.7	1.6	1.2	621	47
51	01-99	-	0.0	0.0	4.1	24.3	11.0	19.2	21.7	18.5	15.3	10.3	9.3	14.4	1.8	14.6	10.7	5,627	458
41&51	01-99	-	0.0	0.0	4.1	25.1	13.5	19.2	22.0	18.6	15.3	10.4	9.4	14.4	1.8	15.1	11.0	5,810	480
11-51	01-03	-	0.0	0.0	0.0	1.6	5.0	4.7	6.9	5.4	5.4	6.6	11.9	6.7	3.5	4.3	3.2	1,669	315
11-51	05-43	-	0.0	0.7	8.4	27.2	29.1	34.9	35.9	32.8	27.8	22.2	27.1	16.8	4.8	25.0	18.4	9,672	856
11-51	45-99	-	0.0	0.1	6.6	18.4	43.5	48.9	54.4	60.4	63.4	64.3	46.3	16.4	7.0	36.9	27.0	14,252	2,199
11-51	01-99	-	0.0	0.8	15.1	47.2	77.6	88.5	97.2	98.5	96.5	93.1	85.3	39.8	15.3	66.2	48.6	25,593	3,370
81	x	-	0.0	1.0	11.3	20.3	13.5	10.0	0.6	0.9	0.1	0.1	0.3	0.0	0.0	7.6	5.7	3,004	367
11-81	x	-	0.0	1.8	26.4	67.5	91.1	98.5	97.8	99.4	96.6	93.2	85.6	39.8	15.3	73.9	54.3	28,598	3,737
UR	x	-	0.0	56.5	42.9	30.0	14.8	10.2	0.7	0.9	0.1	0.1	0.3	0.0	0.0	10.3	10.5	x	x
91	x	-	95.6	97.1	69.6	30.2	6.5	0.7	0.2	0.0	0.0	0.0	0.0	0.0	0.0	15.1	30.2	15,938	2,462
92	x	-	0.5	1.0	1.0	0.2	0.1	0.4	0.2	0.0	0.7	0.2	0.7	6.7	0.6	0.6	0.6	316	72
93	x	-	0.0	0.0	0.0	0.1	0.4	0.1	0.1	0.0	0.3	0.2	0.1	4.0	0.3	0.3	0.2	105	44
94	x	-	0.0	0.0	0.0	0.0	0.0	0.0	0.1	0.5	0.0	2.3	3.5	45.9	70.9	7.1	5.2	2,755	378
95	x	-	0.0	0.0	0.1	0.6	1.6	0.0	1.1	0.1	2.2	1.3	4.6	0.3	4.3	1.2	0.8	445	38
97	x	-	3.9	0.1	3.0	1.3	0.2	0.3	0.5	0.0	0.2	2.8	5.5	3.3	8.6	1.8	1.7	910	71
99	x	100.0	0.0	0.0	0.0	0.0	0.0	0.0	0.0	0.0	0.0	0.0	0.0	0.0	0.0	0.0	6.9	3,622	459
91-99	x	100.0	100.0	98.2	73.6	32.5	8.9	1.5	2.2	0.6	3.4	6.8	14.4	60.2	84.7	26.1	45.7	24,090	3,524
11-99	x	100.0	100.0	100.0	100.0	100.0	100.0	100.0	100.0	100.0	100.0	100.0	100.0	100.0	100.0	100.0	100.0	52,688	7,261
estd. persons (00)		3,622	4,967	5,530	5,272	5,999	4,610	4,441	4,194	3,745	2,627	2,058	1,447	1,326	2,850	38,569	52,688	x	x
sample persons		459	517	661	872	817	648	602	562	485	454	400	269	194	321	5,624	7,261	x	x

Estimated number of persons given in the above table is design based estimates and may be used as control totals for combining and arriving at rates and ratios, which can then be applied to the population projections. These figures are not intended for providing estimates of the current population.

Table (50): Percentage distribution of persons by usual status (ps+ss) for each age-group for each social group

all-India urban female social group:scheduled tribe

usual activity (ps+ss)		age group (years)																persons	
status	industry	0-4	5-9	10-14	15-19	20-24	25-29	30-34	35-39	40-44	45-49	50-54	55-59	60-64	65 & above	15 & above	all	estd. (00)	sample
(1)	(2)	(3)	(4)	(5)	(6)	(7)	(8)	(9)	(10)	(11)	(12)	(13)	(14)	(15)	(16)	(17)	(18)	(19)	(20)
11,12	01-03	-	0.0	0.0	0.0	0.4	0.0	0.1	1.9	0.4	1.6	2.9	0.5	3.8	0.5	0.8	0.6	306	52
11,12	05-43	-	1.0	0.0	0.0	1.9	1.5	0.5	2.1	4.4	3.3	2.0	0.1	0.1	3.0	1.6	1.3	672	67
11,12	45-96	-	0.0	0.0	0.8	1.6	0.4	2.4	1.1	3.1	3.6	7.7	0.8	4.3	1.2	1.9	1.5	780	244
11,12	01-96	-	1.0	0.0	0.8	3.9	2.0	3.0	5.1	7.9	8.5	12.6	1.4	8.2	4.8	4.3	3.4	1,758	363
21	01-03	-	0.0	0.4	0.0	0.1	0.1	0.2	1.1	0.7	0.7	0.1	0.4	0.1	0.0	0.3	0.3	137	32
21	05-43	-	0.0	0.0	0.0	0.0	0.0	0.0	0.0	1.1	0.4	0.0	0.0	0.0	3.3	0.3	0.2	126	14
21	45-96	-	0.0	0.0	0.1	0.2	1.2	0.4	1.1	0.4	1.2	1.2	0.1	0.2	0.0	0.5	0.4	205	89
21	01-96	-	0.0	0.4	0.1	0.3	1.3	0.7	2.2	2.2	2.3	1.3	0.5	0.3	3.3	1.1	0.9	468	135
11-21	01-03	-	0.0	0.4	0.0	0.6	0.1	0.3	3.0	1.1	2.3	3.0	0.9	3.9	0.5	1.1	0.9	443	84
11-21	05-43	-	1.0	0.0	0.0	2.0	1.5	0.5	2.1	5.5	3.7	2.0	0.2	0.1	6.4	1.9	1.5	798	81
11-21	45-96	-	0.0	0.0	0.9	1.7	1.6	2.8	2.2	3.6	4.8	8.9	0.9	4.5	1.2	2.4	1.9	985	333
11-21	01-96	-	1.0	0.4	0.9	4.2	3.3	3.7	7.3	10.2	10.8	13.9	1.9	8.4	8.1	5.4	4.3	2,226	498
31	01-03	-	0.0	0.0	0.0	0.0	0.0	0.0	0.1	0.0	0.2	0.0	0.0	0.0	0.0	0.0	0.0	9	5
31	05-43	-	0.0	0.0	0.0	2.4	2.0	2.6	4.8	2.0	0.8	0.1	0.1	0.0	0.2	1.6	1.3	652	52
31	45-99	-	0.0	0.0	0.5	4.0	12.3	18.5	13.0	14.0	13.0	10.4	11.5	2.9	3.7	9.1	7.1	3,647	629
31	01-99	-	0.0	0.0	0.5	6.4	14.3	21.1	17.9	16.0	14.1	10.4	11.6	2.9	3.9	10.7	8.3	4,308	686
41	x	-	0.0	0.0	0.0	0.0	0.0	0.0	0.4	0.0	0.0	0.0	0.0	0.0	0.0	0.0	0.0	15	2
51	01-03	-	0.0	0.0	0.0	0.7	0.0	4.3	1.4	0.3	2.5	1.0	0.8	2.8	0.6	1.2	0.9	473	19
51	05-43	-	0.0	0.0	0.0	0.0	2.4	5.5	4.2	0.2	2.3	4.5	1.6	0.0	0.0	1.8	1.4	721	30
51	45-99	-	0.0	0.0	0.0	0.5	1.0	1.1	3.2	2.6	0.7	2.1	0.0	0.0	0.0	1.0	0.8	400	28
51	01-99	-	0.0	0.0	0.0	1.2	3.4	10.9	8.7	3.2	5.6	7.6	2.5	2.8	0.6	4.0	3.1	1,594	77
41&51	01-99	-	0.0	0.0	0.0	1.2	3.4	10.9	9.1	3.2	5.6	7.6	2.5	2.8	0.6	4.0	3.1	1,609	79
11-51	01-03	-	0.0	0.4	0.0	1.2	0.1	4.7	4.5	1.5	5.0	4.0	1.7	6.6	1.1	2.3	1.8	925	108
11-51	05-43	-	1.0	0.0	0.0	4.3	5.9	8.6	11.4	7.7	6.8	6.6	1.9	0.1	6.6	5.3	4.2	2,186	165
11-51	45-99	-	0.0	0.0	1.4	6.2	14.9	22.4	18.4	20.2	18.5	21.4	12.4	7.4	4.8	12.5	9.7	5,033	990
11-51	01-99	-	1.0	0.4	1.4	11.8	21.0	35.7	34.2	29.3	30.4	32.0	16.0	14.1	12.6	20.1	15.8	8,144	1,263
81	x	-	3.7	0.1	1.2	10.8	7.4	0.7	1.8	0.2	0.0	0.0	0.1	0.0	0.0	3.0	2.7	1,373	254
11-81	x	-	4.7	0.4	2.6	22.6	28.4	36.3	36.0	29.5	30.4	32.0	16.0	14.1	12.6	23.1	18.4	9,517	1,517
UR	x	-	79.4	15.8	45.7	47.9	26.0	1.8	4.9	0.5	0.0	0.0	0.4	0.0	0.0	13.1	14.4	x	x
91	x	-	93.6	97.7	85.2	37.5	3.5	0.3	0.1	0.3	1.0	0.2	0.1	0.0	0.0	20.3	31.0	16,035	2,302
92	x	-	1.2	1.6	11.0	36.6	55.2	56.4	55.6	63.4	57.6	56.3	72.8	49.2	34.1	45.8	35.9	18,565	2,238
93	x	-	0.1	0.1	0.5	2.2	12.5	6.5	6.9	4.3	8.1	7.6	6.0	10.4	2.1	5.5	4.3	2,228	561
94	x	-	0.2	0.1	0.0	0.8	0.1	0.1	1.3	1.7	1.7	3.2	2.9	23.9	38.8	4.0	3.1	1,604	223
95	x	-	0.0	0.0	0.6	0.2	0.2	0.1	0.0	0.8	1.0	0.1	0.0	0.9	1.9	0.5	0.4	183	30
97	x	-	0.3	0.1	0.1	0.1	0.1	0.3	0.2	0.0	0.2	0.6	2.3	1.4	10.4	0.9	0.7	371	60
99	x	100.0	0.0	0.0	0.0	0.0	0.0	0.0	0.0	0.0	0.0	0.0	0.0	0.0	0.0	0.0	6.2	3,200	470
91-99	x	100.0	95.3	99.6	97.4	77.4	71.6	63.7	64.0	70.5	69.6	68.0	84.0	85.9	87.4	76.9	81.6	42,185	5,884
11-99	x	100.0	100.0	100.0	100.0	100.0	100.0	100.0	100.0	100.0	100.0	100.0	100.0	100.0	100.0	100.0	100.0	51,702	7,401
estd. persons (00)		3,200	4,040	4,176	6,599	6,180	4,933	4,629	4,022	3,395	2,491	1,706	2,357	1,853	2,121	40,286	51,702	x	x
sample persons		470	493	630	822	820	740	654	616	510	507	338	281	214	306	5,808	7,401	x	x

Estimated number of persons given in the above table is design based estimates and may be used as control totals for combining and arriving at rates and ratios, which can then be applied to the population projections. These figures are not intended for providing estimates of the current population.

Table (50): Percentage distribution of persons by usual status (ps+ss) for each age-group for each social group

all-India **urban** **person** **social group:scheduled tribe**

usual activity (ps+ss)		age group (years)																persons	
status	industry	0-4	5-9	10-14	15-19	20-24	25-29	30-34	35-39	40-44	45-49	50-54	55-59	60-64	65 & above	15 & above	all	estd. (00)	sample
(1)	(2)	(3)	(4)	(5)	(6)	(7)	(8)	(9)	(10)	(11)	(12)	(13)	(14)	(15)	(16)	(17)	(18)	(19)	(20)
11,12	01-03	-	0.0	0.0	0.0	0.3	1.5	0.9	2.9	1.7	2.2	4.3	2.8	3.2	2.1	1.5	1.2	1,205	260
11,12	05-43	-	0.4	0.4	0.0	1.6	1.9	2.7	3.3	4.8	4.4	3.9	1.9	2.2	1.9	2.3	1.8	1,921	265
11,12	45-96	-	0.0	0.0	0.9	2.4	4.4	8.7	11.6	13.1	8.9	14.1	6.5	7.0	1.9	6.4	4.8	5,048	890
11,12	01-96	-	0.4	0.4	0.9	4.3	7.9	12.3	17.8	19.6	15.4	22.3	11.2	12.4	5.9	10.3	7.8	8,174	1,415
21	01-03	-	0.0	0.2	0.0	0.4	0.4	0.3	0.7	0.6	0.3	0.4	0.3	0.5	0.1	0.4	0.3	295	63
21	05-43	-	0.0	0.0	0.8	0.0	0.1	0.0	0.1	0.5	0.2	0.0	0.0	0.0	2.2	0.4	0.3	281	24
21	45-96	-	0.0	0.0	0.4	0.4	1.9	0.3	1.2	0.2	0.6	0.5	0.1	0.1	0.0	0.6	0.4	468	120
21	01-96	-	0.0	0.2	1.2	0.8	2.5	0.6	1.9	1.3	1.1	0.9	0.4	0.7	2.3	1.3	1.0	1,045	207
11-21	01-03	-	0.0	0.2	0.0	0.7	1.9	1.2	3.6	2.3	2.5	4.7	3.0	3.8	2.2	1.9	1.4	1,500	323
11-21	05-43	-	0.4	0.4	0.8	1.6	2.0	2.7	3.4	5.4	4.6	3.9	2.0	2.2	4.1	2.7	2.1	2,202	289
11-21	45-96	-	0.0	0.0	1.3	2.8	6.3	9.0	12.8	13.3	9.4	14.6	6.6	7.1	1.9	7.0	5.3	5,517	1,010
11-21	01-96	-	0.4	0.6	2.1	5.1	10.3	12.9	19.8	21.0	16.5	23.2	11.6	13.1	8.2	11.6	8.8	9,219	1,622
31	01-03	-	0.0	0.0	0.0	0.0	0.3	0.2	0.6	0.7	0.4	0.0	0.6	0.1	0.0	0.3	0.2	200	24
31	05-43	-	0.0	0.0	1.1	3.9	8.3	7.7	8.3	7.0	6.4	5.9	6.6	0.9	0.8	5.3	4.0	4,152	324
31	45-99	-	0.0	0.0	2.4	7.4	21.1	25.8	22.0	25.6	30.4	27.1	18.5	3.2	3.8	16.2	12.2	12,746	2,104
31	01-99	-	0.0	0.0	3.5	11.2	29.8	33.7	30.9	33.4	37.3	33.0	25.7	4.1	4.6	21.7	16.4	17,098	2,452
41	x	-	0.0	0.0	0.0	0.4	1.2	0.0	0.3	0.1	0.0	0.0	0.0	0.0	0.0	0.3	0.2	199	24
51	01-03	-	0.0	0.0	0.0	0.7	0.2	3.3	1.5	0.4	2.3	0.7	1.9	2.8	0.3	1.1	0.9	894	76
51	05-43	-	0.0	0.0	1.8	9.7	5.5	11.1	11.8	8.4	6.6	5.3	2.9	4.0	0.6	6.7	5.1	5,306	384
51	45-99	-	0.0	0.0	0.0	2.1	1.3	0.6	2.0	2.4	1.7	3.1	0.2	0.8	0.4	1.3	1.0	1,022	75
51	01-99	-	0.0	0.0	1.8	12.6	7.1	15.0	15.3	11.2	10.5	9.1	5.1	7.6	1.3	9.2	6.9	7,221	535
41&51	01-99	-	0.0	0.0	1.8	13.0	8.3	15.0	15.7	11.3	10.5	9.1	5.1	7.6	1.3	9.4	7.1	7,420	559
11-51	01-03	-	0.0	0.2	0.0	1.4	2.5	4.7	5.7	3.5	5.2	5.4	5.6	6.7	2.5	3.3	2.5	2,594	423
11-51	05-43	-	0.4	0.4	3.7	15.6	17.1	21.5	23.9	20.8	17.6	15.1	11.5	7.1	5.6	14.9	11.4	11,859	1,021
11-51	45-99	-	0.0	0.0	3.7	12.2	28.7	35.4	36.7	41.3	41.5	44.9	25.3	11.1	6.1	24.5	18.5	19,285	3,189
11-51	01-99	-	0.4	0.6	7.5	29.2	48.4	61.6	66.3	65.6	64.3	65.4	42.3	24.8	14.1	42.7	32.3	33,737	4,633
81	x	-	1.7	0.6	5.7	15.5	10.3	5.2	1.2	0.5	0.0	0.1	0.1	0.0	0.0	5.3	4.2	4,378	621
11-81	x	-	2.1	1.2	13.2	44.7	58.7	66.8	67.5	66.2	64.4	65.5	42.5	24.8	14.1	47.9	36.5	38,115	5,254
UR	x	-	79.4	50.2	43.2	34.6	17.6	7.8	1.8	0.8	0.1	0.1	0.3	0.0	0.0	11.0	11.5	x	x
91	x	-	94.7	97.4	78.3	33.9	5.0	0.5	0.1	0.2	0.5	0.1	0.1	0.0	0.0	17.7	30.6	31,973	4,764
92	x	-	0.8	1.2	6.5	18.7	28.6	29.0	27.3	30.1	28.4	25.6	45.4	31.5	14.9	23.7	18.1	18,881	2,310
93	x	-	0.0	0.0	0.3	1.2	6.6	3.3	3.4	2.1	4.1	3.6	3.8	7.8	1.1	2.9	2.2	2,332	605
94	x	-	0.1	0.0	0.0	0.4	0.1	0.1	0.6	1.0	0.8	2.7	3.1	33.1	57.2	5.5	4.2	4,359	601
95	x	-	0.0	0.0	0.3	0.4	0.9	0.1	0.6	0.4	1.6	0.8	1.8	0.6	3.3	0.8	0.6	628	68
97	x	-	2.3	0.1	1.4	0.7	0.2	0.3	0.3	0.0	0.2	1.8	3.5	2.2	9.4	1.4	1.2	1,280	131
99	x	100.0	0.0	0.0	0.0	0.0	0.0	0.0	0.0	0.0	0.0	0.0	0.0	0.0	0.0	0.0	6.5	6,822	929
91-99	x	100.0	97.9	98.8	86.8	55.3	41.3	33.2	32.5	33.8	35.6	34.5	57.5	75.2	85.9	52.1	63.5	66,275	9,408
11-99	x	100.0	100.0	100.0	100.0	100.0	100.0	100.0	100.0	100.0	100.0	100.0	100.0	100.0	100.0	100.0	100.0	1,04,390	14,662
estd. persons (00)		6,822	9,007	9,707	11,871	12,179	9,543	9,070	8,215	7,139	5,118	3,764	3,804	3,179	4,971	78,855	1,04,390	x	x
sample persons		929	1,010	1,291	1,694	1,637	1,388	1,256	1,178	995	961	738	550	408	627	11,432	14,662	x	x

Estimated number of persons given in the above table is design based estimates and may be used as control totals for combining and arriving at rates and ratios, which can then be applied to the population projections. These figures are not intended for providing estimates of the current population.

Table (50): Percentage distribution of persons by usual status (ps+ss) for each age-group for each social group

all-India rural+urban male social group:scheduled tribe

usual activity (ps+ss)		age group (years)																persons	
status	industry	0-4	5-9	10-14	15-19	20-24	25-29	30-34	35-39	40-44	45-49	50-54	55-59	60-64	65 & above	15 & above	all	estd. (00)	sample
(1)	(2)	(3)	(4)	(5)	(6)	(7)	(8)	(9)	(10)	(11)	(12)	(13)	(14)	(15)	(16)	(17)	(18)	(19)	(20)
11,12	01-03	-	0.0	0.0	0.6	6.0	18.4	25.7	34.1	42.4	45.7	51.5	54.4	44.9	25.9	26.8	19.1	94,724	4,669
11,12	05-43	-	0.0	0.1	0.1	0.9	1.3	1.9	2.1	2.9	3.0	2.3	1.9	2.5	0.2	1.6	1.1	5,662	522
11,12	45-96	-	0.0	0.0	0.7	3.0	5.4	8.1	7.7	8.0	6.6	4.5	3.4	2.5	0.5	4.7	3.3	16,444	1,643
11,12	01-96	-	0.0	0.1	1.3	9.9	25.1	35.7	44.0	53.3	55.3	58.3	59.7	49.9	26.6	33.1	23.6	1,16,830	6,834
21	01-03	-	0.1	0.5	7.7	16.7	15.0	11.2	5.7	1.4	1.7	1.4	1.6	1.0	3.2	7.5	5.4	26,610	1,224
21	05-43	-	0.0	0.2	0.4	0.6	0.2	0.3	0.0	0.0	0.0	0.0	0.0	0.0	0.2	0.2	0.2	804	40
21	45-96	-	0.0	0.0	0.1	0.4	0.5	0.1	0.3	0.0	0.1	0.0	0.0	0.0	0.1	0.2	0.1	646	72
21	01-96	-	0.1	0.6	8.2	17.7	15.8	11.6	6.1	1.4	1.8	1.4	1.6	1.0	3.4	7.8	5.7	28,061	1,336
11-21	01-03	-	0.1	0.5	8.3	22.7	33.4	37.0	39.9	43.8	47.4	52.9	56.0	45.9	29.1	34.3	24.5	1,21,335	5,893
11-21	05-43	-	0.0	0.2	0.5	1.6	1.5	2.2	2.2	2.9	3.0	2.3	1.9	2.5	0.4	1.8	1.3	6,466	562
11-21	45-96	-	0.0	0.0	0.8	3.3	5.9	8.2	8.0	8.0	6.6	4.5	3.4	2.5	0.6	4.8	3.4	17,090	1,715
11-21	01-96	-	0.1	0.7	9.6	27.6	40.9	47.3	50.1	54.7	57.1	59.7	61.3	50.9	30.1	40.9	29.2	1,44,891	8,170
31	01-03	-	0.0	0.0	0.1	0.5	1.0	0.7	0.5	0.8	0.6	0.6	1.1	0.0	0.0	0.5	0.4	1,923	99
31	05-43	-	0.0	0.0	0.6	3.2	4.4	3.1	5.1	4.9	2.5	1.6	3.8	0.2	0.2	2.8	2.0	10,045	589
31	45-99	-	0.0	0.0	1.5	4.3	10.3	13.1	11.2	10.0	10.0	11.7	9.1	1.0	0.7	7.6	5.4	26,809	3,085
31	01-99	-	0.0	0.0	2.2	8.0	15.8	16.9	16.8	15.8	13.1	13.9	14.0	1.2	0.9	11.0	7.8	38,777	3,773
41	x	-	0.0	0.0	0.0	0.3	0.7	0.2	0.1	0.2	0.2	0.5	0.8	0.0	0.0	0.3	0.2	906	66
51	01-03	-	0.0	0.2	3.7	10.4	11.3	12.5	10.7	12.6	15.9	13.2	10.2	7.4	3.4	10.0	7.1	35,269	920
51	05-43	-	0.0	0.0	6.6	14.4	19.9	17.1	19.3	15.1	10.7	9.5	6.1	5.8	2.1	12.6	8.9	44,331	1,598
51	45-99	-	0.0	0.0	0.3	2.5	1.6	0.5	1.7	0.8	1.4	1.3	0.1	0.2	0.7	1.1	0.8	3,918	141
51	01-99	-	0.0	0.2	10.5	27.3	32.9	30.1	31.7	28.5	28.0	24.0	16.3	13.4	6.2	23.6	16.9	83,519	2,659
41&51	01-99	-	0.0	0.2	10.5	27.7	33.6	30.3	31.8	28.7	28.1	24.4	17.1	13.4	6.2	23.9	17.0	84,425	2,725
11-51	01-03	-	0.1	0.7	12.1	33.6	45.8	50.1	51.0	57.2	63.9	66.7	67.2	53.3	32.6	44.8	32.0	1,58,527	6,912
11-51	05-43	-	0.0	0.2	7.6	19.5	26.6	22.6	26.6	23.1	16.4	14.0	12.6	8.5	2.7	17.5	12.5	61,748	2,815
11-51	45-99	-	0.0	0.0	2.6	10.2	17.9	21.8	20.9	18.8	18.1	17.4	12.6	3.7	1.9	13.5	9.7	47,818	4,941
11-51	01-99	-	0.1	0.9	22.3	63.3	90.2	94.6	98.6	99.1	98.4	98.1	92.4	65.5	37.2	75.8	54.1	2,68,093	14,668
81	x	-	0.0	0.7	7.6	13.1	6.2	3.7	0.5	0.3	0.0	0.0	0.0	0.0	0.0	3.9	2.9	14,202	1,055
11-81	x	-	0.1	1.7	29.9	76.4	96.4	98.3	99.1	99.4	98.4	98.1	92.5	65.6	37.2	79.7	57.0	2,82,294	15,723
UR	x	-	0.0	43.5	25.4	17.2	6.5	3.8	0.5	0.3	0.0	0.0	0.0	0.0	0.0	4.9	5.0	x	x
91	x	-	93.9	95.3	66.5	21.2	2.2	0.4	0.0	0.0	0.0	0.0	0.0	0.0	0.0	12.5	27.5	1,36,440	9,088
92	x	-	1.4	0.4	1.0	0.7	0.1	0.1	0.1	0.0	0.1	0.3	0.3	1.6	1.8	0.5	0.5	2,670	207
93	x	-	0.1	0.1	0.7	0.1	0.1	0.1	0.0	0.0	0.0	0.1	0.2	1.1	1.2	0.3	0.2	1,044	106
94	x	-	0.3	0.8	0.1	0.0	0.0	0.0	0.0	0.2	0.2	0.8	3.3	23.8	42.6	4.3	3.2	15,699	970
95	x	-	0.1	0.6	0.4	0.6	0.8	0.9	0.5	0.3	0.9	0.3	2.3	2.3	7.8	1.3	1.0	4,792	222
97	x	-	4.1	1.1	1.5	1.0	0.4	0.3	0.2	0.1	0.4	0.5	1.5	5.6	9.4	1.5	1.5	7,634	391
99	x	100.0	0.0	0.0	0.0	0.0	0.0	0.0	0.0	0.0	0.0	0.0	0.0	0.0	0.0	0.0	9.1	44,887	2,117
91-99	x	100.0	99.9	98.3	70.1	23.6	3.6	1.7	0.9	0.6	1.6	1.9	7.5	34.4	62.8	20.3	43.0	2,13,166	13,101
11-99	x	100.0	100.0	100.0	100.0	100.0	100.0	100.0	100.0	100.0	100.0	100.0	100.0	100.0	100.0	100.0	100.0	4,95,460	28,824
estd. persons (00)		44,887	43,262	54,339	50,873	43,215	41,464	37,590	39,622	30,765	29,200	21,102	18,572	16,396	24,175	3,52,973	4,95,460	x	x
sample persons		2,117	2,138	2,914	3,622	2,877	2,449	2,075	2,077	1,869	1,996	1,452	1,179	818	1,241	21,655	28,824	x	x

Estimated number of persons given in the above table is design based estimates and may be used as control totals for combining and arriving at rates and ratios, which can then be applied to the population projections. These figures are not intended for providing estimates of the current population.

Table (50): Percentage distribution of persons by usual status (ps+ss) for each age-group for each social group

all-India rural+urban female social group:scheduled tribe

usual activity (ps+ss)		age group (years)																persons	
status	industry	0-4	5-9	10-14	15-19	20-24	25-29	30-34	35-39	40-44	45-49	50-54	55-59	60-64	65 & above	15 & above	all	estd. (00)	sample
(1)	(2)	(3)	(4)	(5)	(6)	(7)	(8)	(9)	(10)	(11)	(12)	(13)	(14)	(15)	(16)	(17)	(18)	(19)	(20)
11,12	01-03	-	0.0	0.0	0.1	1.5	2.1	3.3	5.3	5.7	6.7	7.7	4.5	3.8	2.0	3.5	2.5	11,982	753
11,12	05-43	-	0.1	0.0	0.6	1.0	0.6	0.1	0.6	1.5	1.3	0.9	1.4	0.1	0.4	0.7	0.5	2,603	158
11,12	45-96	-	0.0	0.0	0.1	0.4	0.4	0.7	1.7	2.0	0.9	1.1	0.4	0.7	0.3	0.8	0.6	2,661	446
11,12	01-96	-	0.1	0.0	0.8	2.9	3.1	4.1	7.6	9.2	8.9	9.7	6.3	4.6	2.7	5.0	3.6	17,247	1,357
21	01-03	-	0.1	0.8	5.4	13.4	17.7	22.4	24.5	25.2	21.5	23.9	14.3	15.4	3.8	17.0	12.4	59,337	2,220
21	05-43	-	0.0	0.0	0.3	0.0	0.6	0.0	0.5	0.8	0.1	0.1	0.0	0.0	0.4	0.3	0.2	947	36
21	45-96	-	0.0	0.0	0.0	0.4	0.8	0.2	0.5	1.0	0.2	0.5	0.1	0.0	1.1	0.4	0.3	1,482	176
21	01-96	-	0.1	0.8	5.8	13.9	19.1	22.6	25.5	27.0	21.8	24.5	14.4	15.4	5.2	17.7	12.9	61,767	2,432
11-21	01-03	-	0.1	0.8	5.5	14.9	19.8	25.7	29.8	30.9	28.2	31.6	18.8	19.2	5.8	20.5	14.9	71,320	2,973
11-21	05-43	-	0.1	0.0	0.9	1.0	1.2	0.1	1.1	2.3	1.3	1.0	1.4	0.1	0.7	1.0	0.7	3,551	194
11-21	45-96	-	0.0	0.0	0.2	0.8	1.2	0.9	2.1	3.0	1.1	1.6	0.4	0.7	1.4	1.2	0.9	4,143	622
11-21	01-96	-	0.2	0.8	6.6	16.7	22.2	26.7	33.1	36.1	30.7	34.2	20.7	20.0	7.9	22.7	16.5	79,014	3,789
31	01-03	-	0.0	0.0	0.0	0.4	0.9	0.1	0.2	0.0	0.6	1.0	0.0	0.0	0.0	0.3	0.2	1,066	26
31	05-43	-	0.0	0.0	0.3	0.4	0.4	1.0	1.0	0.3	0.3	0.1	0.2	0.0	0.0	0.4	0.3	1,455	102
31	45-99	-	0.0	0.0	0.2	1.8	3.9	4.9	3.6	5.8	4.3	1.7	4.5	0.7	0.4	2.9	2.1	10,108	1,245
31	01-99	-	0.0	0.0	0.5	2.6	5.2	5.9	4.8	6.0	5.2	2.8	4.8	0.7	0.4	3.6	2.6	12,630	1,373
41	x	-	0.0	0.0	0.0	0.0	0.2	0.6	0.4	0.8	0.4	0.6	1.0	0.0	1.5	0.4	0.3	1,497	105
51	01-03	-	0.0	0.1	2.1	5.4	6.7	12.0	11.9	11.6	12.8	9.6	7.2	5.5	2.6	7.9	5.7	27,337	640
51	05-43	-	0.0	0.0	0.4	1.0	2.9	4.0	3.5	2.2	1.5	2.0	1.2	0.8	0.0	1.9	1.4	6,649	177
51	45-99	-	0.0	0.0	0.0	0.1	0.2	0.1	0.4	0.4	0.2	1.2	0.2	0.0	0.0	0.2	0.2	796	50
51	01-99	-	0.0	0.1	2.5	6.5	9.8	16.1	15.8	14.1	14.4	12.8	8.7	6.4	2.6	10.0	7.3	34,782	867
41&51	01-99	-	0.0	0.1	2.5	6.5	10.0	16.7	16.2	15.0	14.8	13.4	9.7	6.4	4.1	10.5	7.6	36,279	972
11-51	01-03	-	0.1	0.9	7.6	20.8	27.4	37.7	41.9	42.5	41.6	42.2	26.0	24.7	8.4	28.6	20.8	99,722	3,639
11-51	05-43	-	0.1	0.0	1.6	2.4	4.8	5.7	6.0	5.6	3.5	3.7	3.9	0.9	2.3	3.8	2.7	13,153	578
11-51	45-99	-	0.0	0.0	0.4	2.7	5.2	5.9	6.2	9.1	5.6	4.5	5.2	1.4	1.8	4.3	3.1	15,047	1,917
11-51	01-99	-	0.2	0.9	9.6	25.9	37.4	49.3	54.1	57.2	50.7	50.4	35.1	27.1	12.4	36.8	26.7	1,27,923	6,134
81	x	-	0.4	0.2	2.4	4.3	1.9	0.3	0.2	0.0	0.0	0.0	0.0	0.0	0.0	1.2	0.9	4,319	529
11-81	x	-	0.5	1.0	12.0	30.2	39.3	49.6	54.3	57.2	50.7	50.4	35.1	27.1	12.4	37.9	27.6	1,32,242	6,663
UR	x	-	67.9	15.1	20.3	14.4	4.7	0.6	0.5	0.0	0.0	0.0	0.0	0.0	0.0	3.1	3.3	x	x
91	x	-	93.7	93.1	59.8	15.5	1.8	0.0	0.0	0.1	0.2	0.0	0.0	0.2	0.3	10.0	24.7	1,18,289	7,855
92	x	-	1.0	3.3	16.8	34.6	35.9	29.6	28.0	27.1	30.9	30.6	44.3	25.6	22.9	29.3	21.6	1,03,497	6,860
93	x	-	0.8	2.2	10.9	18.6	22.5	20.1	16.9	15.1	17.4	16.5	15.9	14.0	10.0	16.6	12.3	59,057	3,231
94	x	-	0.0	0.0	0.0	0.5	0.1	0.5	0.6	0.4	0.5	1.9	3.2	29.1	35.3	4.4	3.2	15,197	678
95	x	-	0.2	0.1	0.3	0.3	0.2	0.1	0.2	0.1	0.1	0.1	0.8	0.6	7.2	0.7	0.5	2,510	154
97	x	-	3.9	0.3	0.2	0.2	0.2	0.1	0.0	0.0	0.2	0.5	0.7	3.4	11.9	1.1	1.2	5,589	305
99	x	100.0	0.0	0.0	0.0	0.0	0.0	0.0	0.0	0.0	0.0	0.0	0.0	0.0	0.0	0.0	8.9	42,820	1,966
91-99	x	100.0	99.5	99.0	88.0	69.8	60.7	50.4	45.7	42.8	49.3	49.6	64.9	72.9	87.6	62.1	72.4	3,46,959	21,049
11-99	x	100.0	100.0	100.0	100.0	100.0	100.0	100.0	100.0	100.0	100.0	100.0	100.0	100.0	100.0	100.0	100.0	4,79,201	27,712
estd. persons (00)		42,820	42,171	47,492	44,071	46,578	41,966	41,325	37,360	29,490	26,278	21,145	17,385	19,297	21,822	3,46,717	4,79,201	x	x
sample persons		1,966	2,009	2,658	3,149	2,772	2,511	2,229	2,258	2,067	1,865	1,311	977	837	1,103	21,079	27,712	x	x

Estimated number of persons given in the above table is design based estimates and may be used as control totals for combining and arriving at rates and ratios, which can then be applied to the population projections. These figures are not intended for providing estimates of the current population.

Table (50): Percentage distribution of persons by usual status (ps+ss) for each age-group for each social group

all-India rural+urban person social group:scheduled tribe

usual activity (ps+ss)		age group (years)																persons	
status	industry	0-4	5-9	10-14	15-19	20-24	25-29	30-34	35-39	40-44	45-49	50-54	55-59	60-64	65 & above	15 & above	all	estd. (00)	sample
(1)	(2)	(3)	(4)	(5)	(6)	(7)	(8)	(9)	(10)	(11)	(12)	(13)	(14)	(15)	(16)	(17)	(18)	(19)	(20)
11,12	01-03	-	0.0	0.0	0.3	3.7	10.2	14.0	20.1	24.4	27.2	29.6	30.3	22.7	14.6	15.2	10.9	1,06,707	5,422
11,12	05-43	-	0.0	0.0	0.3	0.9	1.0	1.0	1.4	2.2	2.2	1.6	1.7	1.2	0.3	1.2	0.8	8,265	680
11,12	45-96	-	0.0	0.0	0.4	1.6	2.9	4.2	4.8	5.0	3.9	2.8	1.9	1.5	0.4	2.7	2.0	19,105	2,089
11,12	01-96	-	0.1	0.1	1.1	6.2	14.0	19.2	26.3	31.7	33.3	34.0	33.9	25.4	15.2	19.1	13.8	1,34,077	8,191
21	01-03	-	0.1	0.6	6.7	15.0	16.4	17.1	14.9	13.0	11.1	12.7	7.8	8.8	3.5	12.2	8.8	85,947	3,444
21	05-43	-	0.0	0.1	0.3	0.3	0.4	0.2	0.3	0.4	0.0	0.1	0.0	0.0	0.3	0.2	0.2	1,752	76
21	45-96	-	0.0	0.0	0.1	0.4	0.7	0.1	0.4	0.5	0.1	0.3	0.0	0.0	0.5	0.3	0.2	2,128	248
21	01-96	-	0.1	0.7	7.1	15.7	17.4	17.4	15.5	13.9	11.3	13.0	7.8	8.8	4.3	12.7	9.2	89,827	3,768
11-21	01-03	-	0.1	0.6	7.0	18.7	26.5	31.1	35.0	37.5	38.3	42.2	38.0	31.5	18.0	27.4	19.8	1,92,654	8,866
11-21	05-43	-	0.0	0.1	0.7	1.2	1.4	1.1	1.6	2.6	2.2	1.7	1.7	1.2	0.5	1.4	1.0	10,017	756
11-21	45-96	-	0.0	0.0	0.5	2.0	3.5	4.4	5.2	5.5	4.0	3.0	2.0	1.5	0.9	3.0	2.2	21,233	2,337
11-21	01-96	-	0.1	0.8	8.2	22.0	31.5	36.5	41.8	45.6	44.6	47.0	41.7	34.2	19.5	31.9	23.0	2,23,904	11,959
31	01-03	-	0.0	0.0	0.0	0.5	1.0	0.4	0.4	0.4	0.6	0.8	0.5	0.0	0.0	0.4	0.3	2,989	125
31	05-43	-	0.0	0.0	0.4	1.7	2.4	2.0	3.1	2.7	1.5	0.9	2.1	0.1	0.1	1.6	1.2	11,500	691
31	45-99	-	0.0	0.0	0.9	3.0	7.1	8.8	7.5	7.9	7.3	6.7	6.9	0.9	0.5	5.3	3.8	36,918	4,330
31	01-99	-	0.0	0.0	1.4	5.2	10.4	11.1	11.0	11.0	9.4	8.3	9.5	1.0	0.7	7.3	5.3	51,407	5,146
41	x	-	0.0	0.0	0.0	0.2	0.5	0.4	0.2	0.5	0.3	0.5	0.9	0.0	0.7	0.3	0.2	2,403	171
51	01-03	-	0.0	0.1	2.9	7.8	9.0	12.2	11.2	12.1	14.4	11.4	8.7	6.4	3.0	8.9	6.4	62,606	1,560
51	05-43	-	0.0	0.0	3.7	7.5	11.4	10.3	11.7	8.8	6.3	5.8	3.7	3.1	1.1	7.3	5.2	50,981	1,775
51	45-99	-	0.0	0.0	0.2	1.3	0.9	0.3	1.1	0.6	0.8	1.2	0.2	0.1	0.4	0.7	0.5	4,714	191
51	01-99	-	0.0	0.1	6.8	16.5	21.3	22.8	24.0	21.5	21.6	18.4	12.6	9.6	4.5	16.9	12.1	1,18,301	3,526
41&51	01-99	-	0.0	0.1	6.8	16.7	21.7	23.2	24.2	22.0	21.8	18.9	13.5	9.6	5.2	17.2	12.4	1,20,704	3,697
11-51	01-03	-	0.1	0.8	10.0	26.9	36.5	43.6	46.6	50.0	53.4	54.4	47.3	37.9	21.1	36.8	26.5	2,58,249	10,551
11-51	05-43	-	0.0	0.1	4.8	10.6	15.6	13.8	16.6	14.5	10.3	8.8	8.4	4.4	2.5	10.7	7.7	74,901	3,393
11-51	45-99	-	0.0	0.0	1.6	6.3	11.5	13.5	13.8	14.0	12.2	10.9	9.0	2.5	1.9	9.0	6.4	62,865	6,858
11-51	01-99	-	0.1	0.9	16.4	43.9	63.7	70.9	77.0	78.6	75.8	74.2	64.7	44.8	25.4	56.4	40.6	3,96,015	20,802
81	x	-	0.2	0.5	5.2	8.6	4.0	1.9	0.4	0.1	0.0	0.0	0.0	0.0	0.0	2.6	1.9	18,521	1,584
11-81	x	-	0.3	1.4	21.6	52.4	67.7	72.8	77.4	78.7	75.8	74.2	64.7	44.8	25.4	59.0	42.5	4,14,536	22,386
UR	x	-	54.8	33.7	24.1	16.3	5.9	2.6	0.5	0.2	0.0	0.0	0.0	0.0	0.0	4.3	4.5	x	x
91	x	-	93.8	94.3	63.4	18.2	2.0	0.2	0.0	0.0	0.1	0.0	0.0	0.1	0.1	11.2	26.1	2,54,729	16,943
92	x	-	1.2	1.8	8.4	18.3	18.1	15.5	13.7	13.3	14.7	15.4	21.6	14.6	11.8	14.8	10.9	1,06,167	7,067
93	x	-	0.4	1.1	5.4	9.7	11.3	10.5	8.2	7.4	8.3	8.3	7.8	8.1	5.4	8.4	6.2	60,101	3,337
94	x	-	0.2	0.4	0.0	0.3	0.1	0.2	0.3	0.3	0.4	1.3	3.2	26.7	39.2	4.3	3.2	30,896	1,648
95	x	-	0.1	0.4	0.3	0.5	0.5	0.5	0.4	0.2	0.5	0.2	1.6	1.4	7.5	1.0	0.7	7,302	376
97	x	-	4.0	0.7	0.9	0.6	0.3	0.2	0.1	0.0	0.3	0.5	1.1	4.4	10.6	1.3	1.4	13,223	696
99	x	100.0	0.0	0.0	0.0	0.0	0.0	0.0	0.0	0.0	0.0	0.0	0.0	0.0	0.0	0.0	9.0	87,707	4,083
91-99	x	100.0	99.7	98.6	78.4	47.6	32.3	27.2	22.6	21.3	24.2	25.8	35.3	55.2	74.6	41.0	57.5	5,60,125	34,150
11-99	x	100.0	100.0	100.0	100.0	100.0	100.0	100.0	100.0	100.0	100.0	100.0	100.0	100.0	100.0	100.0	100.0	9,74,661	56,536
estd. persons (00)		87,707	85,433	1,01,831	94,944	89,793	83,430	78,915	76,983	60,255	55,477	42,247	35,957	35,693	45,997	6,99,690	9,74,661	x	x
sample persons		4,083	4,147	5,572	6,771	5,649	4,960	4,304	4,335	3,936	3,861	2,763	2,156	1,655	2,344	42,734	56,536	x	x

Estimated number of persons given in the above table is design based estimates and may be used as control totals for combining and arriving at rates and ratios, which can then be applied to the population projections. These figures are not intended for providing estimates of the current population.

Table (50): Percentage distribution of persons by usual status (ps+ss) for each age-group for each social group

all-India rural male social group:scheduled caste

usual activity (ps+ss)		age group (years)																persons	
status	industry	0-4	5-9	10-14	15-19	20-24	25-29	30-34	35-39	40-44	45-49	50-54	55-59	60-64	65 & above	15 & above	all	estd. (00)	sample
(1)	(2)	(3)	(4)	(5)	(6)	(7)	(8)	(9)	(10)	(11)	(12)	(13)	(14)	(15)	(16)	(17)	(18)	(19)	(20)
11,12	01-03	-	0.0	0.0	0.6	4.6	9.3	13.1	20.4	22.4	26.0	32.6	33.3	33.5	19.5	15.8	11.2	95,938	2,675
11,12	05-43	-	0.0	0.2	0.5	1.9	3.1	3.7	5.5	5.6	4.5	3.5	5.3	1.1	1.5	3.1	2.2	18,948	617
11,12	45-96	-	0.0	0.0	0.6	3.3	9.3	10.7	10.5	9.6	10.7	6.4	6.3	5.4	4.5	6.7	4.7	40,457	1,234
11,12	01-96	-	0.0	0.2	1.7	9.7	21.8	27.5	36.4	37.6	41.2	42.5	44.8	40.0	25.6	25.5	18.1	1,55,343	4,526
21	01-03	-	0.0	0.3	3.6	7.5	7.8	3.6	1.8	1.0	0.1	0.8	0.3	0.3	0.2	3.1	2.2	19,293	608
21	05-43	-	0.0	0.0	0.1	0.2	0.4	0.0	0.1	0.0	0.0	0.0	0.0	0.0	0.2	0.1	0.1	699	34
21	45-96	-	0.0	0.0	0.8	1.1	1.6	0.5	0.0	0.1	0.0	0.0	0.0	0.2	0.1	0.5	0.4	3,182	83
21	01-96	-	0.0	0.3	4.5	8.8	9.7	4.1	1.9	1.1	0.2	0.8	0.3	0.5	0.5	3.8	2.7	23,174	725
11-21	01-03	-	0.0	0.3	4.2	12.1	17.1	16.7	22.3	23.3	26.1	33.4	33.6	33.8	19.8	18.9	13.4	1,15,231	3,283
11-21	05-43	-	0.0	0.2	0.6	2.2	3.5	3.7	5.6	5.6	4.5	3.5	5.3	1.1	1.7	3.2	2.3	19,647	651
11-21	45-96	-	0.0	0.0	1.4	4.3	10.9	11.2	10.5	9.7	10.7	6.4	6.3	5.5	4.6	7.2	5.1	43,639	1,317
11-21	01-96	-	0.0	0.5	6.2	18.6	31.5	31.6	38.3	38.7	41.3	43.2	45.1	40.4	26.1	29.3	20.8	1,78,517	5,251
31	01-03	-	0.0	0.0	0.1	0.1	0.1	0.2	0.7	0.5	0.4	0.2	0.9	0.0	0.1	0.3	0.2	1,674	71
31	05-43	-	0.0	0.0	1.0	4.1	5.4	5.2	3.9	3.4	3.0	2.2	2.5	0.3	0.3	3.0	2.1	18,397	670
31	45-99	-	0.0	0.0	1.3	6.7	10.5	10.2	9.3	9.2	8.7	8.8	4.8	1.3	1.0	6.6	4.7	40,061	1,378
31	01-99	-	0.0	0.0	2.4	11.0	16.0	15.5	14.0	13.1	12.1	11.2	8.2	1.6	1.4	9.9	7.0	60,132	2,119
41	x	-	0.0	0.0	0.0	0.1	0.1	0.0	0.5	0.1	0.1	0.3	0.2	1.0	1.4	0.3	0.2	1,646	54
51	01-03	-	0.0	0.0	4.2	10.3	10.8	18.7	16.1	17.5	20.6	22.1	22.5	18.8	7.8	13.8	9.8	83,935	2,003
51	05-43	-	0.0	0.0	6.0	18.3	27.5	26.7	25.4	26.5	21.7	17.3	13.9	10.9	1.7	17.9	12.7	1,09,021	2,871
51	45-99	-	0.0	0.0	0.6	2.4	2.1	2.7	3.2	2.3	0.8	0.7	0.7	0.4	0.0	1.6	1.1	9,565	285
51	01-99	-	0.0	0.0	10.7	31.0	40.5	48.2	44.7	46.3	43.1	40.1	37.1	30.0	9.4	33.3	23.6	2,02,521	5,159
41&51	01-99	-	0.0	0.0	10.7	31.1	40.5	48.2	45.2	46.4	43.2	40.4	37.3	31.0	10.8	33.6	23.8	2,04,168	5,213
11-51	01-03	-	0.0	0.3	8.5	22.5	28.0	35.6	39.1	41.3	47.2	55.7	57.0	52.6	27.6	33.0	23.4	2,00,839	5,357
11-51	05-43	-	0.0	0.2	7.6	24.7	36.4	35.7	35.3	35.6	29.3	23.2	21.9	13.3	5.1	24.4	17.3	1,48,711	4,246
11-51	45-99	-	0.0	0.0	3.2	13.5	23.6	24.1	23.0	21.3	20.1	16.0	11.7	7.2	5.6	15.3	10.9	93,266	2,980
11-51	01-99	-	0.0	0.6	19.4	60.6	88.0	95.4	97.5	98.2	96.6	94.9	90.6	73.1	38.3	72.7	51.6	4,42,816	12,583
81	x	-	0.0	0.0	10.8	15.2	7.7	2.6	1.0	0.6	0.5	0.9	0.1	0.2	0.2	5.1	3.6	30,773	841
11-81	x	-	0.0	0.6	30.2	75.8	95.7	98.0	98.4	98.8	97.2	95.8	90.7	73.3	38.5	77.8	55.1	4,73,590	13,424
UR	x	-	0.0	4.3	35.8	20.0	8.1	2.7	1.0	0.6	0.6	1.0	0.1	0.3	0.4	6.5	6.5	x	x
91	x	-	94.3	96.5	67.4	21.5	2.6	0.1	0.0	0.0	0.1	0.5	0.0	0.1	0.2	14.0	28.6	2,45,628	6,974
92	x	-	0.2	0.4	0.5	0.3	0.1	0.1	0.1	0.1	0.7	1.0	0.5	1.5	2.4	0.6	0.4	3,859	113
93	x	-	0.0	0.0	0.1	0.2	0.1	0.0	0.2	0.0	0.1	0.1	0.2	1.5	0.6	0.2	0.1	1,235	50
94	x	-	0.1	0.2	0.2	0.1	0.1	0.1	0.2	0.2	0.0	1.1	4.6	18.7	39.0	4.3	3.0	26,128	711
95	x	-	0.1	0.3	0.3	1.3	1.3	1.1	0.7	0.7	1.3	0.9	1.7	2.4	5.0	1.3	1.0	8,519	282
97	x	-	5.4	1.9	1.3	0.8	0.2	0.5	0.3	0.2	0.6	0.7	2.3	2.5	14.2	1.9	2.0	17,140	400
99	x	100.0	0.0	0.0	0.0	0.0	0.0	0.0	0.0	0.0	0.0	0.0	0.0	0.0	0.0	0.0	9.6	82,817	2,087
91-99	x	100.0	100.0	99.4	69.8	24.2	4.3	2.0	1.6	1.2	2.8	4.2	9.3	26.7	61.5	22.2	44.9	3,85,328	10,617
11-99	x	100.0	100.0	100.0	100.0	100.0	100.0	100.0	100.0	100.0	100.0	100.0	100.0	100.0	100.0	100.0	100.0	8,58,917	24,041
estd. persons (00)		82,817	75,938	92,083	99,040	75,405	69,076	62,637	58,203	49,643	51,264	36,490	32,636	27,122	46,562	6,08,079	8,58,917	x	x
sample persons		2,087	1,884	2,418	3,036	2,322	1,979	1,631	1,558	1,523	1,607	1,083	892	812	1,209	17,652	24,041	x	x

Estimated number of persons given in the above table is design based estimates and may be used as control totals for combining and arriving at rates and ratios, which can then be applied to the population projections. These figures are not intended for providing estimates of the current population.

Table (50): Percentage distribution of persons by usual status (ps+ss) for each age-group for each social group

all-India rural female social group:scheduled caste

usual activity (ps+ss)		age group (years)																persons	
status	industry	0-4	5-9	10-14	15-19	20-24	25-29	30-34	35-39	40-44	45-49	50-54	55-59	60-64	65 & above	15 & above	all	estd. (00)	sample
(1)	(2)	(3)	(4)	(5)	(6)	(7)	(8)	(9)	(10)	(11)	(12)	(13)	(14)	(15)	(16)	(17)	(18)	(19)	(20)
11,12	01-03	-	0.0	0.0	0.2	0.6	1.3	2.7	5.1	4.4	6.7	5.5	5.6	3.8	2.6	3.0	2.2	17,924	667
11,12	05-43	-	0.0	0.0	0.6	1.0	2.1	4.5	1.9	2.5	1.8	0.6	0.2	0.0	0.4	1.6	1.1	9,324	259
11,12	45-96	-	0.0	0.0	0.0	0.3	0.5	0.5	0.5	1.0	0.7	0.4	0.5	1.0	0.5	0.5	0.4	2,926	110
11,12	01-96	-	0.0	0.0	0.8	1.9	3.9	7.7	7.5	8.0	9.2	6.5	6.4	4.8	3.5	5.1	3.7	30,174	1,036
21	01-03	-	0.0	0.1	1.7	3.1	4.0	6.5	7.7	8.1	9.5	9.4	10.2	6.7	1.8	5.7	4.1	33,598	1,172
21	05-43	-	0.0	0.0	0.0	0.2	0.1	0.5	0.2	0.1	0.1	1.5	0.0	0.1	0.0	0.2	0.2	1,353	36
21	45-96	-	0.0	0.0	0.0	0.1	0.2	0.1	0.3	0.2	1.4	0.3	0.3	0.2	0.3	0.3	0.2	1,561	46
21	01-96	-	0.0	0.1	1.7	3.4	4.3	7.2	8.2	8.4	10.9	11.3	10.4	6.9	2.0	6.2	4.4	36,513	1,254
11-21	01-03	-	0.0	0.1	1.9	3.6	5.3	9.3	12.8	12.5	16.2	15.0	15.8	10.5	4.3	8.7	6.3	51,522	1,839
11-21	05-43	-	0.0	0.0	0.6	1.3	2.1	5.0	2.1	2.6	1.8	2.1	0.2	0.1	0.4	1.8	1.3	10,678	295
11-21	45-96	-	0.0	0.0	0.0	0.4	0.7	0.6	0.8	1.2	2.1	0.6	0.8	1.2	0.8	0.8	0.5	4,487	156
11-21	01-96	-	0.0	0.1	2.5	5.3	8.2	14.9	15.8	16.3	20.1	17.8	16.8	11.7	5.6	11.2	8.1	66,687	2,290
31	01-03	-	0.0	0.0	0.0	0.0	0.1	0.0	0.2	0.1	0.3	0.1	0.0	0.0	0.0	0.1	0.1	438	13
31	05-43	-	0.0	0.0	0.3	0.4	0.7	0.8	1.0	0.4	0.5	0.2	0.1	0.3	0.2	0.5	0.4	2,883	108
31	45-99	-	0.0	0.0	0.4	1.5	2.6	2.9	5.5	4.0	3.7	2.0	2.3	0.7	0.6	2.4	1.8	14,366	553
31	01-99	-	0.0	0.0	0.7	1.9	3.4	3.7	6.7	4.5	4.5	2.3	2.3	0.9	0.9	3.0	2.2	17,687	674
41	x	-	0.0	0.0	0.0	0.1	0.8	1.2	2.7	2.4	1.6	2.0	1.7	2.8	1.9	1.3	1.0	7,960	252
51	01-03	-	0.0	0.0	1.6	2.2	8.4	8.3	13.8	15.9	15.4	14.6	14.1	9.0	3.7	8.9	6.4	52,484	1,332
51	05-43	-	0.0	0.0	0.6	1.2	1.4	3.0	3.4	2.5	1.9	0.7	1.2	0.5	0.4	1.6	1.2	9,606	262
51	45-99	-	0.0	0.0	0.0	0.0	0.1	0.2	0.2	0.1	0.1	0.0	0.0	0.2	0.0	0.1	0.1	480	26
51	01-99	-	0.0	0.0	2.2	3.5	9.9	11.5	17.5	18.4	17.4	15.4	15.3	9.7	4.1	10.6	7.6	62,571	1,620
41&51	01-99	-	0.0	0.0	2.2	3.5	10.7	12.7	20.2	20.8	19.0	17.4	17.0	12.4	6.0	11.9	8.6	70,530	1,872
11-51	01-03	-	0.0	0.1	3.5	5.9	13.8	17.6	26.8	28.5	31.9	29.7	29.9	19.5	8.0	17.6	12.7	1,04,443	3,184
11-51	05-43	-	0.0	0.0	1.5	2.9	5.0	9.9	9.3	7.9	5.8	5.1	3.1	3.6	3.0	5.3	3.8	31,128	917
11-51	45-99	-	0.0	0.0	0.4	1.9	3.4	3.8	6.5	5.2	5.9	2.6	3.1	2.0	1.4	3.3	2.4	19,333	735
11-51	01-99	-	0.0	0.1	5.5	10.7	22.3	31.3	42.6	41.6	43.6	37.4	36.1	25.1	12.5	26.1	18.9	1,54,904	4,836
81	x	-	0.0	0.0	0.6	3.5	1.2	1.0	0.2	0.0	0.0	0.1	0.0	0.0	0.0	0.8	0.6	4,797	211
11-81	x	-	0.0	0.1	6.1	14.2	23.5	32.3	42.8	41.6	43.6	37.5	36.1	25.1	12.5	26.9	19.5	1,59,701	5,047
UR	x	-	0.0	13.7	9.9	24.7	5.1	3.1	0.5	0.0	0.1	0.1	0.0	0.0	0.0	3.0	3.0	x	x
91	x	-	94.0	94.4	63.6	12.4	0.7	0.1	0.1	0.0	0.0	0.4	0.0	0.0	0.1	10.3	24.9	2,04,737	5,792
92	x	-	0.7	4.4	22.2	53.6	48.6	39.2	31.4	32.0	33.6	32.3	36.2	33.8	23.4	36.0	26.5	2,17,275	6,061
93	x	-	0.2	0.3	7.3	18.3	25.7	26.7	22.9	23.7	19.7	24.8	20.2	20.9	8.8	19.6	14.2	1,16,415	2,983
94	x	-	0.0	0.0	0.1	0.6	1.2	1.5	2.2	1.9	1.7	3.7	5.2	16.4	31.9	4.5	3.3	26,777	756
95	x	-	0.3	0.4	0.4	0.5	0.2	0.2	0.4	0.5	0.9	0.4	0.9	1.2	7.8	1.0	0.8	6,597	170
97	x	-	4.7	0.3	0.4	0.4	0.2	0.1	0.3	0.2	0.4	1.0	1.4	2.7	15.5	1.6	1.6	13,296	309
99	x	100.0	0.0	0.0	0.0	0.0	0.0	0.0	0.0	0.0	0.0	0.0	0.0	0.0	0.0	0.0	9.3	76,046	1,944
91-99	x	100.0	100.0	99.9	93.9	85.8	76.5	67.7	57.2	58.4	56.4	62.5	63.9	74.9	87.5	73.1	80.5	6,61,143	18,015
11-99	x	100.0	100.0	100.0	100.0	100.0	100.0	100.0	100.0	100.0	100.0	100.0	100.0	100.0	100.0	100.0	100.0	8,20,844	23,062
estd. persons (00)		76,046	74,319	78,164	79,983	75,816	73,846	60,170	63,010	52,996	49,423	34,207	31,026	28,850	42,990	5,92,315	8,20,844	x	x
sample persons		1,944	1,772	2,145	2,565	2,197	1,938	1,600	1,876	1,658	1,505	978	925	799	1,160	17,201	23,062	x	x

Estimated number of persons given in the above table is design based estimates and may be used as control totals for combining and arriving at rates and ratios, which can then be applied to the population projections. These figures are not intended for providing estimates of the current population.

Table (50): Percentage distribution of persons by usual status (ps+ss) for each age-group for each social group

all-India rural person social group:scheduled caste

usual activity (ps+ss)		age group (years)																persons	
status	industry	0-4	5-9	10-14	15-19	20-24	25-29	30-34	35-39	40-44	45-49	50-54	55-59	60-64	65 & above	15 & above	all	estd. (00)	sample
(1)	(2)	(3)	(4)	(5)	(6)	(7)	(8)	(9)	(10)	(11)	(12)	(13)	(14)	(15)	(16)	(17)	(18)	(19)	(20)
11,12	01-03	-	0.0	0.0	0.4	2.6	5.2	8.0	12.5	13.1	16.5	19.5	19.8	18.2	11.4	9.5	6.8	1,13,862	3,342
11,12	05-43	-	0.0	0.1	0.6	1.5	2.6	4.1	3.6	4.0	3.1	2.1	2.8	0.6	1.0	2.3	1.7	28,272	876
11,12	45-96	-	0.0	0.0	0.3	1.8	4.8	5.7	5.3	5.2	5.8	3.5	3.5	3.1	2.6	3.6	2.6	43,383	1,344
11,12	01-96	-	0.0	0.1	1.3	5.8	12.5	17.8	21.4	22.3	25.5	25.1	26.1	21.8	15.0	15.4	11.0	1,85,517	5,562
21	01-03	-	0.0	0.2	2.8	5.3	5.8	5.0	4.9	4.6	4.7	5.0	5.1	3.6	1.0	4.4	3.1	52,891	1,780
21	05-43	-	0.0	0.0	0.1	0.2	0.2	0.3	0.2	0.1	0.0	0.7	0.0	0.0	0.1	0.2	0.1	2,052	70
21	45-96	-	0.0	0.0	0.4	0.6	0.9	0.3	0.2	0.1	0.7	0.1	0.1	0.2	0.2	0.4	0.3	4,743	129
21	01-96	-	0.0	0.2	3.3	6.1	6.9	5.6	5.2	4.9	5.4	5.9	5.2	3.8	1.2	4.9	3.6	59,687	1,979
11-21	01-03	-	0.0	0.2	3.2	7.8	11.0	13.1	17.4	17.7	21.3	24.5	24.9	21.8	12.4	13.9	9.9	1,66,753	5,122
11-21	05-43	-	0.0	0.1	0.6	1.7	2.8	4.3	3.8	4.1	3.2	2.8	2.8	0.6	1.1	2.5	1.8	30,325	946
11-21	45-96	-	0.0	0.0	0.8	2.4	5.6	6.0	5.5	5.3	6.5	3.6	3.6	3.3	2.8	4.0	2.9	48,126	1,473
11-21	01-96	-	0.0	0.3	4.6	11.9	19.4	23.4	26.6	27.2	30.9	30.9	31.3	25.6	16.2	20.4	14.6	2,45,203	7,541
31	01-03	-	0.0	0.0	0.1	0.1	0.1	0.1	0.4	0.3	0.4	0.2	0.5	0.0	0.0	0.2	0.1	2,112	84
31	05-43	-	0.0	0.0	0.7	2.2	2.9	3.0	2.4	1.9	1.8	1.2	1.3	0.3	0.3	1.8	1.3	21,280	778
31	45-99	-	0.0	0.0	0.9	4.1	6.4	6.6	7.3	6.5	6.2	5.5	3.6	1.0	0.8	4.5	3.2	54,427	1,931
31	01-99	-	0.0	0.0	1.7	6.4	9.5	9.8	10.2	8.6	8.4	6.9	5.4	1.3	1.1	6.5	4.6	77,819	2,793
41	x	-	0.0	0.0	0.0	0.1	0.4	0.6	1.7	1.3	0.9	1.1	0.9	1.9	1.6	0.8	0.6	9,606	306
51	01-03	-	0.0	0.0	3.0	6.2	9.6	13.6	14.9	16.7	18.1	18.5	18.4	13.7	5.8	11.4	8.1	1,36,418	3,335
51	05-43	-	0.0	0.0	3.6	9.7	14.0	15.1	14.0	14.1	11.9	9.3	7.7	5.5	1.1	9.9	7.1	1,18,628	3,133
51	45-99	-	0.0	0.0	0.3	1.2	1.1	1.5	1.6	1.2	0.4	0.4	0.3	0.3	0.0	0.8	0.6	10,046	311
51	01-99	-	0.0	0.0	6.9	17.2	24.7	30.2	30.5	31.9	30.5	28.2	26.4	19.5	6.9	22.1	15.8	2,65,092	6,779
41&51	01-99	-	0.0	0.0	6.9	17.3	25.1	30.8	32.2	33.2	31.3	29.3	27.4	21.4	8.5	22.9	16.4	2,74,698	7,085
11-51	01-03	-	0.0	0.2	6.3	14.2	20.7	26.8	32.7	34.7	39.7	43.2	43.8	35.5	18.2	25.4	18.2	3,05,283	8,541
11-51	05-43	-	0.0	0.1	4.9	13.8	20.2	23.1	21.8	21.3	17.8	14.4	12.8	8.3	4.1	15.0	10.7	1,79,839	5,163
11-51	45-99	-	0.0	0.0	2.0	7.6	13.2	14.1	14.4	13.0	13.1	9.5	7.5	4.5	3.6	9.4	6.7	1,12,599	3,715
11-51	01-99	-	0.0	0.4	13.2	35.6	54.0	64.0	69.0	69.0	70.6	67.1	64.1	48.3	25.9	49.7	35.6	5,97,720	17,419
81	x	-	0.0	0.0	6.2	9.3	4.4	1.8	0.6	0.3	0.3	0.5	0.0	0.1	0.1	3.0	2.1	35,570	1,052
11-81	x	-	0.0	0.4	19.4	44.9	58.4	65.8	69.5	69.3	70.9	67.6	64.1	48.4	26.0	52.7	37.7	6,33,291	18,471
UR	x	-	0.0	5.8	32.2	20.7	7.5	2.8	0.8	0.4	0.4	0.8	0.1	0.2	0.3	5.6	5.6	x	x
91	x	-	94.2	95.6	65.7	16.9	1.6	0.1	0.0	0.0	0.1	0.4	0.0	0.0	0.2	12.2	26.8	4,50,365	12,766
92	x	-	0.4	2.2	10.2	27.0	25.1	19.3	16.3	16.6	16.8	16.1	17.9	18.1	12.5	18.0	13.2	2,21,134	6,174
93	x	-	0.1	0.1	3.3	9.3	13.3	13.1	12.0	12.2	9.7	12.0	9.9	11.5	4.5	9.8	7.0	1,17,651	3,033
94	x	-	0.1	0.1	0.2	0.3	0.7	0.8	1.2	1.1	0.9	2.3	4.9	17.5	35.6	4.4	3.1	52,906	1,467
95	x	-	0.2	0.4	0.4	0.9	0.7	0.6	0.5	0.6	1.1	0.6	1.3	1.8	6.4	1.2	0.9	15,116	452
97	x	-	5.0	1.2	0.9	0.6	0.2	0.3	0.3	0.2	0.5	0.8	1.9	2.6	14.8	1.7	1.8	30,436	709
99	x	100.0	0.0	0.0	0.0	0.0	0.0	0.0	0.0	0.0	0.0	0.0	0.0	0.0	0.0	0.0	9.5	1,58,863	4,031
91-99	x	100.0	100.0	99.6	80.6	55.1	41.6	34.2	30.5	30.7	29.1	32.4	35.9	51.6	74.0	47.3	62.3	10,46,471	28,632
11-99	x	100.0	100.0	100.0	100.0	100.0	100.0	100.0	100.0	100.0	100.0	100.0	100.0	100.0	100.0	100.0	100.0	16,79,761	47,103
estd. persons (00)		1,58,863	1,50,257	1,70,247	1,79,024	1,51,221	1,42,921	1,22,807	1,21,213	1,02,639	1,00,687	70,697	63,663	55,972	89,552	12,00,395	16,79,761	x	x
sample persons		4,031	3,656	4,563	5,601	4,519	3,917	3,231	3,434	3,181	3,112	2,061	1,817	1,611	2,369	34,853	47,103	x	x

Estimated number of persons given in the above table is design based estimates and may be used as control totals for combining and arriving at rates and ratios, which can then be applied to the population projections. These figures are not intended for providing estimates of the current population.

Table (50): Percentage distribution of persons by usual status (ps+ss) for each age-group for each social group

all-India urban male social group:scheduled caste

usual activity (ps+ss)		age group (years)																persons	
status	industry	0-4	5-9	10-14	15-19	20-24	25-29	30-34	35-39	40-44	45-49	50-54	55-59	60-64	65 & above	15 & above	all	estd. (00)	sample
(1)	(2)	(3)	(4)	(5)	(6)	(7)	(8)	(9)	(10)	(11)	(12)	(13)	(14)	(15)	(16)	(17)	(18)	(19)	(20)
11,12	01-03	-	0.0	0.0	0.1	0.1	1.1	0.8	1.4	1.9	2.5	2.9	3.7	3.6	3.3	1.5	1.1	2,592	191
11,12	05-43	-	0.0	0.0	0.2	1.2	4.4	4.3	6.3	8.1	5.5	10.1	7.2	7.3	1.7	4.4	3.3	7,742	419
11,12	45-96	-	0.0	0.0	1.3	5.4	9.1	18.5	19.0	16.7	23.1	20.2	13.5	12.6	4.3	12.2	9.0	21,482	1,225
11,12	01-96	-	0.0	0.0	1.6	6.7	14.6	23.6	26.8	26.7	31.2	33.2	24.4	23.6	9.3	18.0	13.4	31,817	1,835
21	01-03	-	0.0	0.0	0.2	0.8	0.8	0.0	0.2	0.0	0.0	0.0	0.0	0.0	0.0	0.3	0.2	465	20
21	05-43	-	0.0	0.2	0.8	0.3	0.6	0.4	0.5	0.0	0.1	0.0	0.0	0.1	0.0	0.3	0.3	657	36
21	45-96	-	0.0	0.0	1.5	1.5	1.1	0.8	0.6	0.0	0.0	0.2	0.2	0.2	0.4	0.8	0.6	1,361	67
21	01-96	-	0.0	0.2	2.6	2.7	2.6	1.1	1.3	0.0	0.1	0.2	0.2	0.3	0.4	1.4	1.0	2,484	123
11-21	01-03	-	0.0	0.0	0.3	0.9	1.9	0.8	1.6	1.9	2.5	3.0	3.7	3.6	3.3	1.7	1.3	3,057	211
11-21	05-43	-	0.0	0.2	1.0	1.5	5.0	4.7	6.8	8.1	5.6	10.1	7.2	7.4	1.7	4.7	3.5	8,400	455
11-21	45-96	-	0.0	0.0	2.8	6.9	10.3	19.3	19.6	16.7	23.1	20.4	13.7	12.8	4.7	12.9	9.6	22,844	1,292
11-21	01-96	-	0.0	0.2	4.1	9.4	17.2	24.7	28.0	26.7	31.3	33.4	24.6	23.9	9.7	19.4	14.4	34,301	1,958
31	01-03	-	0.0	0.5	0.0	0.0	0.1	0.1	0.3	0.2	0.8	0.4	0.9	0.0	0.0	0.2	0.2	476	29
31	05-43	-	0.0	0.0	3.4	12.3	14.9	13.0	14.3	16.3	13.2	11.9	10.9	3.8	0.7	11.1	8.2	19,527	972
31	45-99	-	0.0	0.2	3.9	18.9	30.2	34.8	25.1	26.7	25.1	27.3	27.2	6.9	2.3	21.4	15.9	37,895	2,080
31	01-99	-	0.0	0.7	7.3	31.2	45.2	47.9	39.7	43.2	39.1	39.5	39.0	10.6	3.0	32.7	24.4	57,898	3,081
41	x	-	0.0	0.0	0.0	0.1	0.2	0.2	0.4	0.4	0.1	0.0	0.1	0.0	0.4	0.2	0.1	296	17
51	01-03	-	0.0	0.0	0.1	0.4	0.1	0.4	0.6	1.9	2.5	2.3	1.1	2.8	1.4	1.0	0.7	1,688	89
51	05-43	-	0.0	0.0	4.4	9.8	15.4	14.9	19.9	19.3	16.7	13.4	17.8	12.3	4.1	13.2	9.8	23,259	1,078
51	45-99	-	0.3	0.3	1.4	2.8	3.8	2.8	4.0	3.4	5.1	3.1	2.3	2.5	3.8	3.1	2.4	5,640	258
51	01-99	-	0.3	0.3	5.9	13.0	19.3	18.0	24.5	24.7	24.2	18.7	21.2	17.7	9.4	17.3	12.9	30,587	1,425
41&51	01-99	-	0.3	0.3	5.9	13.1	19.4	18.2	24.9	25.1	24.3	18.7	21.2	17.7	9.8	17.4	13.0	30,883	1,442
11-51	01-03	-	0.0	0.5	0.4	1.3	2.1	1.2	2.5	4.1	5.8	5.6	5.7	6.4	4.8	2.9	2.2	5,222	329
11-51	05-43	-	0.0	0.2	8.8	23.7	35.4	32.7	41.4	44.1	35.5	35.4	36.0	23.5	6.9	29.1	21.7	51,480	2,522
11-51	45-99	-	0.3	0.5	8.1	28.7	44.3	56.9	48.7	46.9	53.4	50.7	43.1	22.2	10.9	37.5	27.9	66,379	3,630
11-51	01-99	-	0.3	1.2	17.3	53.7	81.9	90.8	92.6	95.1	94.7	91.7	84.8	52.2	22.5	69.5	51.8	1,23,081	6,481
81	x	-	0.0	0.7	10.4	17.8	12.5	6.4	5.2	1.6	0.7	0.5	2.2	0.6	0.1	7.2	5.5	12,954	652
11-81	x	-	0.3	1.9	27.7	71.4	94.3	97.2	97.8	96.7	95.4	92.3	87.0	52.8	22.7	76.8	57.2	1,36,035	7,133
UR	x	-	0.0	37.7	37.5	24.9	13.2	6.6	5.3	1.6	0.7	0.6	2.6	1.2	0.6	9.4	9.5	x	x
91	x	-	95.6	94.7	68.6	25.3	3.7	1.1	0.1	0.0	0.0	0.0	0.0	0.0	0.0	13.7	27.1	64,493	3,366
92	x	-	0.5	0.6	0.9	1.4	0.0	0.1	0.1	0.0	0.6	1.2	1.6	3.5	3.0	0.9	0.8	1,787	84
93	x	-	0.0	0.4	0.1	0.1	0.0	0.0	0.0	0.0	0.0	0.4	0.2	0.2	0.1	0.1	0.1	202	20
94	x	-	0.1	0.2	0.2	0.9	0.0	0.2	0.1	0.8	1.5	2.1	5.9	34.5	56.9	5.3	3.9	9,373	502
95	x	-	0.4	0.8	1.2	0.4	0.9	0.7	0.7	1.7	1.9	2.7	2.8	3.5	5.2	1.5	1.2	2,931	151
97	x	-	3.1	1.4	1.4	0.5	1.0	0.8	1.1	0.7	0.6	1.3	2.5	5.6	12.2	1.8	1.7	4,052	213
99	x	100.0	0.0	0.0	0.0	0.0	0.0	0.0	0.0	0.0	0.0	0.0	0.0	0.0	0.0	0.0	7.9	18,769	931
91-99	x	100.0	99.7	98.1	72.3	28.6	5.7	2.8	2.2	3.3	4.6	7.7	13.0	47.2	77.3	23.2	42.8	1,01,608	5,267
11-99	x	100.0	100.0	100.0	100.0	100.0	100.0	100.0	100.0	100.0	100.0	100.0	100.0	100.0	100.0	100.0	100.0	2,37,643	12,400
estd. persons (00)		18,769	19,271	23,071	23,919	26,730	21,651	19,846	17,875	16,106	14,742	10,444	8,641	6,936	9,641	1,76,532	2,37,643	x	x
sample persons		931	930	1,056	1,378	1,388	1,189	1,025	887	827	803	616	494	356	520	9,483	12,400	x	x

Estimated number of persons given in the above table is design based estimates and may be used as control totals for combining and arriving at rates and ratios, which can then be applied to the population projections. These figures are not intended for providing estimates of the current population.

Table (50): Percentage distribution of persons by usual status (ps+ss) for each age-group for each social group

all-India urban female social group:scheduled caste

usual activity (ps+ss)		age group (years)																persons	
status	industry	0-4	5-9	10-14	15-19	20-24	25-29	30-34	35-39	40-44	45-49	50-54	55-59	60-64	65 & above	15 & above	all	estd. (00)	sample
(1)	(2)	(3)	(4)	(5)	(6)	(7)	(8)	(9)	(10)	(11)	(12)	(13)	(14)	(15)	(16)	(17)	(18)	(19)	(20)
11,12	01-03	-	0.0	0.0	0.0	0.0	0.0	0.2	0.5	0.6	0.4	1.1	0.4	0.6	0.2	0.3	0.2	486	38
11,12	05-43	-	0.0	0.0	0.4	0.8	1.7	2.1	4.0	3.9	1.8	2.3	2.9	0.5	0.0	1.8	1.4	3,121	168
11,12	45-96	-	0.0	0.0	0.2	0.5	1.8	3.3	2.0	3.5	3.3	1.9	3.4	1.9	1.5	2.0	1.5	3,378	168
11,12	01-96	-	0.0	0.0	0.6	1.4	3.5	5.7	6.5	8.0	5.5	5.3	6.7	3.1	1.8	4.1	3.1	6,985	374
21	01-03	-	0.0	0.0	0.0	0.1	0.2	0.1	0.7	0.3	0.9	2.2	0.7	0.3	0.0	0.4	0.3	699	40
21	05-43	-	0.0	0.0	0.1	0.4	0.6	0.1	0.3	0.4	0.0	0.4	0.1	0.1	0.4	0.3	0.2	480	26
21	45-96	-	0.0	0.1	0.2	0.2	0.4	0.7	1.1	1.0	0.9	1.1	0.6	0.2	0.2	0.6	0.4	993	61
21	01-96	-	0.0	0.1	0.3	0.7	1.2	0.9	2.1	1.6	1.9	3.7	1.4	0.6	0.6	1.3	1.0	2,171	127
11-21	01-03	-	0.0	0.0	0.0	0.1	0.2	0.3	1.2	0.9	1.3	3.3	1.0	0.9	0.2	0.7	0.5	1,184	78
11-21	05-43	-	0.0	0.0	0.5	1.2	2.2	2.2	4.3	4.3	1.8	2.7	3.1	0.6	0.4	2.1	1.6	3,601	194
11-21	45-96	-	0.0	0.1	0.4	0.7	2.2	4.0	3.1	4.4	4.2	2.9	4.0	2.2	1.7	2.5	2.0	4,371	229
11-21	01-96	-	0.0	0.1	0.9	2.0	4.7	6.6	8.6	9.6	7.3	9.0	8.1	3.7	2.3	5.3	4.1	9,157	501
31	01-03	-	0.0	0.0	0.0	0.0	0.0	0.2	0.5	0.2	0.2	0.8	0.0	0.0	0.0	0.2	0.1	278	16
31	05-43	-	0.0	0.0	0.3	1.6	1.0	2.7	3.0	2.8	2.2	1.5	0.5	0.0	0.2	1.5	1.2	2,639	136
31	45-99	-	0.0	0.1	1.4	7.7	10.8	15.4	15.3	17.5	18.2	15.8	12.9	3.7	4.1	11.0	8.4	18,800	950
31	01-99	-	0.0	0.1	1.7	9.3	11.8	18.2	18.8	20.5	20.7	18.1	13.4	3.7	4.3	12.7	9.7	21,716	1,102
41	x	-	0.0	0.0	0.0	0.3	0.6	0.0	0.8	0.5	0.4	0.4	0.0	0.9	0.2	0.3	0.3	579	27
51	01-03	-	0.0	0.0	0.1	0.1	0.4	0.4	1.1	2.5	2.4	1.2	1.9	0.1	1.3	0.9	0.7	1,580	75
51	05-43	-	0.0	0.0	0.2	1.8	1.0	2.2	4.1	2.9	2.3	3.4	0.5	3.3	0.4	1.9	1.5	3,278	125
51	45-99	-	0.0	0.0	0.2	0.1	0.3	0.9	1.7	0.7	0.8	2.1	0.3	0.9	0.6	0.7	0.5	1,187	62
51	01-99	-	0.0	0.0	0.5	2.0	1.7	3.5	6.9	6.1	5.5	6.6	2.7	4.3	2.3	3.5	2.7	6,045	262
41&51	01-99	-	0.0	0.0	0.5	2.3	2.3	3.5	7.7	6.5	5.9	7.0	2.7	5.2	2.5	3.9	3.0	6,624	289
11-51	01-03	-	0.0	0.0	0.1	0.2	0.7	0.9	2.8	3.7	3.9	5.3	2.9	1.0	1.5	1.8	1.4	3,042	169
11-51	05-43	-	0.0	0.0	1.0	4.9	4.7	7.1	12.2	10.4	6.8	7.9	4.0	4.8	1.2	5.9	4.5	10,097	482
11-51	45-99	-	0.0	0.2	2.0	8.5	13.3	20.3	20.2	22.6	23.2	20.8	17.3	6.8	6.4	14.2	10.9	24,358	1,241
11-51	01-99	-	0.0	0.2	3.1	13.6	18.7	28.3	35.1	36.7	33.9	34.1	24.2	12.6	9.1	21.9	16.8	37,497	1,892
81	x	-	0.2	0.1	1.3	6.8	4.7	1.3	1.5	0.7	0.2	0.0	0.0	0.0	0.0	2.0	1.6	3,545	224
11-81	x	-	0.2	0.3	4.4	20.4	23.4	29.6	36.6	37.4	34.1	34.1	24.2	12.6	9.1	23.9	18.4	41,042	2,116
UR	x	-	100.0	24.6	28.8	33.3	20.2	4.5	4.1	1.9	0.6	0.0	0.0	0.0	0.0	8.5	8.6	x	x
91	x	-	93.0	95.7	73.2	24.2	2.3	0.4	0.2	0.0	0.0	0.2	0.0	0.7	0.0	13.3	24.8	55,457	2,923
92	x	-	0.9	1.6	19.0	46.9	63.7	58.7	56.3	52.6	53.1	54.9	59.5	50.4	39.2	49.3	38.0	85,016	4,518
93	x	-	0.2	0.7	2.5	7.2	9.8	9.4	6.0	7.2	9.2	8.0	6.9	5.6	4.9	7.0	5.4	12,135	656
94	x	-	0.1	0.1	0.1	0.1	0.2	1.0	0.5	2.1	2.2	2.7	7.0	22.9	31.2	4.3	3.3	7,343	381
95	x	-	0.1	0.4	0.2	0.2	0.0	0.4	0.3	0.5	0.3	0.0	1.9	3.1	5.0	0.8	0.6	1,410	63
97	x	-	5.4	1.3	0.6	1.0	0.6	0.5	0.0	0.2	1.1	0.2	0.4	4.7	10.6	1.4	1.6	3,576	170
99	x	100.0	0.0	0.0	0.0	0.0	0.0	0.0	0.0	0.0	0.0	0.0	0.0	0.0	0.0	0.0	7.9	17,561	843
91-99	x	100.0	99.8	99.7	95.6	79.6	76.6	70.4	63.4	62.6	65.9	65.9	75.8	87.4	90.9	76.1	81.6	1,82,500	9,554
11-99	x	100.0	100.0	100.0	100.0	100.0	100.0	100.0	100.0	100.0	100.0	100.0	100.0	100.0	100.0	100.0	100.0	2,23,542	11,670
estd. persons (00)		17,561	15,943	18,617	22,806	22,502	21,479	19,503	17,731	15,287	14,191	10,228	8,373	7,184	12,137	1,71,420	2,23,542	x	x
sample persons		843	813	907	1,228	1,310	1,131	937	945	840	790	562	462	342	560	9,107	11,670	x	x

Estimated number of persons given in the above table is design based estimates and may be used as control totals for combining and arriving at rates and ratios, which can then be applied to the population projections. These figures are not intended for providing estimates of the current population.

Table (50): Percentage distribution of persons by usual status (ps+ss) for each age-group for each social group

all-India urban person social group:scheduled caste

usual activity (ps+ss)		age group (years)																persons	
status	industry	0-4	5-9	10-14	15-19	20-24	25-29	30-34	35-39	40-44	45-49	50-54	55-59	60-64	65 & above	15 & above	all	estd. (00)	sample
(1)	(2)	(3)	(4)	(5)	(6)	(7)	(8)	(9)	(10)	(11)	(12)	(13)	(14)	(15)	(16)	(17)	(18)	(19)	(20)
11,12	01-03	-	0.0	0.0	0.1	0.1	0.5	0.5	1.0	1.3	1.5	2.0	2.1	2.1	1.6	0.9	0.7	3,078	229
11,12	05-43	-	0.0	0.0	0.3	1.0	3.0	3.2	5.1	6.1	3.7	6.2	5.1	3.9	0.8	3.1	2.4	10,863	587
11,12	45-96	-	0.0	0.0	0.8	3.2	5.5	11.0	10.6	10.3	13.4	11.1	8.5	7.2	2.7	7.1	5.4	24,861	1,393
11,12	01-96	-	0.0	0.0	1.1	4.3	9.1	14.7	16.7	17.6	18.6	19.4	15.7	13.1	5.1	11.2	8.4	38,802	2,209
21	01-03	-	0.0	0.0	0.1	0.5	0.5	0.1	0.4	0.1	0.5	1.1	0.3	0.2	0.0	0.3	0.3	1,164	60
21	05-43	-	0.0	0.1	0.5	0.4	0.6	0.2	0.4	0.2	0.0	0.2	0.1	0.1	0.2	0.3	0.2	1,137	62
21	45-96	-	0.0	0.0	0.9	0.9	0.8	0.7	0.8	0.5	0.5	0.6	0.4	0.2	0.3	0.7	0.5	2,355	128
21	01-96	-	0.0	0.1	1.5	1.7	1.9	1.0	1.7	0.8	1.0	1.9	0.8	0.5	0.5	1.3	1.0	4,656	250
11-21	01-03	-	0.0	0.0	0.2	0.5	1.1	0.6	1.4	1.4	1.9	3.1	2.4	2.2	1.6	1.2	0.9	4,242	289
11-21	05-43	-	0.0	0.1	0.8	1.4	3.6	3.5	5.5	6.2	3.7	6.4	5.2	4.0	1.0	3.4	2.6	12,001	649
11-21	45-96	-	0.0	0.0	1.6	4.1	6.3	11.7	11.4	10.7	13.9	11.8	8.9	7.4	3.0	7.8	5.9	27,215	1,521
11-21	01-96	-	0.0	0.1	2.6	6.0	10.9	15.7	18.4	18.4	19.5	21.3	16.5	13.6	5.6	12.5	9.4	43,457	2,459
31	01-03	-	0.0	0.3	0.0	0.0	0.1	0.1	0.4	0.2	0.5	0.6	0.4	0.0	0.0	0.2	0.2	754	45
31	05-43	-	0.0	0.0	1.9	7.4	8.0	7.9	8.7	9.7	7.8	6.7	5.8	1.8	0.4	6.4	4.8	22,166	1,108
31	45-99	-	0.0	0.2	2.7	13.8	20.6	25.2	20.2	22.2	21.7	21.6	20.2	5.3	3.3	16.3	12.3	56,695	3,030
31	01-99	-	0.0	0.4	4.5	21.2	28.6	33.2	29.3	32.2	30.1	28.9	26.4	7.1	3.7	22.8	17.3	79,614	4,183
41	x	-	0.0	0.0	0.0	0.1	0.4	0.1	0.6	0.5	0.2	0.2	0.0	0.4	0.3	0.3	0.2	874	44
51	01-03	-	0.0	0.0	0.1	0.3	0.3	0.4	0.8	2.2	2.4	1.7	1.5	1.4	1.4	0.9	0.7	3,268	164
51	05-43	-	0.0	0.0	2.4	6.2	8.2	8.6	12.0	11.3	9.6	8.4	9.3	7.7	2.0	7.6	5.8	26,537	1,203
51	45-99	-	0.1	0.1	0.8	1.6	2.1	1.8	2.9	2.1	3.0	2.6	1.3	1.7	2.0	1.9	1.5	6,827	320
51	01-99	-	0.1	0.2	3.3	8.0	10.5	10.8	15.7	15.6	15.0	12.8	12.1	10.9	5.4	10.5	7.9	36,632	1,687
41&51	01-99	-	0.1	0.2	3.3	8.1	10.9	10.9	16.3	16.1	15.3	12.9	12.1	11.3	5.7	10.7	8.1	37,507	1,731
11-51	01-03	-	0.0	0.3	0.3	0.8	1.4	1.1	2.7	3.9	4.9	5.5	4.3	3.7	3.0	2.3	1.8	8,264	498
11-51	05-43	-	0.0	0.2	5.0	15.1	20.1	20.0	26.9	27.7	21.5	21.8	20.3	14.0	3.7	17.7	13.4	61,577	3,004
11-51	45-99	-	0.1	0.3	5.1	19.4	28.9	38.7	34.5	35.1	38.6	35.9	30.4	14.4	8.4	26.0	19.7	90,737	4,871
11-51	01-99	-	0.1	0.7	10.4	35.3	50.4	59.8	64.0	66.6	64.9	63.2	55.0	32.0	15.1	46.0	34.8	1,60,578	8,373
81	x	-	0.1	0.4	5.9	12.7	8.6	3.9	3.4	1.1	0.4	0.3	1.1	0.3	0.1	4.7	3.6	16,499	876
11-81	x	-	0.2	1.2	16.3	48.1	59.0	63.7	67.4	67.8	65.3	63.5	56.1	32.3	15.1	50.7	38.4	1,77,077	9,249
UR	x	-	43.3	36.4	36.4	26.5	14.6	6.1	5.0	1.7	0.7	0.4	2.0	1.0	0.4	9.2	9.3	x	x
91	x	-	94.4	95.1	70.9	24.8	3.0	0.7	0.2	0.0	0.0	0.1	0.0	0.4	0.0	13.5	26.0	1,19,951	6,289
92	x	-	0.7	1.0	9.8	22.2	31.8	29.1	28.1	25.6	26.3	27.8	30.1	27.3	23.2	24.8	18.8	86,803	4,602
93	x	-	0.1	0.5	1.2	3.3	4.9	4.7	3.0	3.5	4.5	4.2	3.5	2.9	2.8	3.5	2.7	12,337	676
94	x	-	0.1	0.2	0.1	0.5	0.1	0.6	0.3	1.5	1.8	2.4	6.4	28.6	42.6	4.8	3.6	16,716	883
95	x	-	0.3	0.6	0.7	0.3	0.5	0.6	0.5	1.1	1.1	1.3	2.4	3.3	5.1	1.1	0.9	4,342	214
97	x	-	4.1	1.4	1.0	0.7	0.8	0.6	0.5	0.5	0.9	0.7	1.5	5.2	11.3	1.6	1.7	7,628	383
99	x	100.0	0.0	0.0	0.0	0.0	0.0	0.0	0.0	0.0	0.0	0.0	0.0	0.0	0.0	0.0	7.9	36,331	1,774
91-99	x	100.0	99.8	98.8	83.7	51.9	41.0	36.3	32.6	32.2	34.7	36.5	43.9	67.7	84.9	49.3	61.6	2,84,108	14,821
11-99	x	100.0	100.0	100.0	100.0	100.0	100.0	100.0	100.0	100.0	100.0	100.0	100.0	100.0	100.0	100.0	100.0	4,61,185	24,070
estd. persons (00)		36,331	35,214	41,688	46,725	49,233	43,130	39,349	35,606	31,392	28,933	20,672	17,014	14,120	21,778	3,47,952	4,61,185	x	x
sample persons		1,774	1,743	1,963	2,606	2,698	2,320	1,962	1,832	1,667	1,593	1,178	956	698	1,080	18,590	24,070	x	x

Estimated number of persons given in the above table is design based estimates and may be used as control totals for combining and arriving at rates and ratios, which can then be applied to the population projections. These figures are not intended for providing estimates of the current population.

Table (50): Percentage distribution of persons by usual status (ps+ss) for each age-group for each social group

all-India rural+urban male social group:scheduled caste

usual activity (ps+ss)		age group (years)																persons	
status	industry	0-4	5-9	10-14	15-19	20-24	25-29	30-34	35-39	40-44	45-49	50-54	55-59	60-64	65 & above	15 & above	all	estd. (00)	sample
(1)	(2)	(3)	(4)	(5)	(6)	(7)	(8)	(9)	(10)	(11)	(12)	(13)	(14)	(15)	(16)	(17)	(18)	(19)	(20)
11,12	01-03	-	0.0	0.0	0.5	3.4	7.4	10.2	16.0	17.3	20.8	26.0	27.1	27.4	16.8	12.6	9.0	98,530	2,866
11,12	05-43	-	0.0	0.2	0.4	1.7	3.4	3.9	5.7	6.2	4.7	4.9	5.7	2.4	1.6	3.4	2.4	26,690	1,036
11,12	45-96	-	0.0	0.0	0.7	3.8	9.3	12.6	12.5	11.4	13.5	9.5	7.8	6.8	4.5	7.9	5.6	61,939	2,459
11,12	01-96	-	0.0	0.2	1.7	9.0	20.1	26.6	34.1	34.9	38.9	40.4	40.6	36.6	22.8	23.8	17.1	1,87,160	6,361
21	01-03	-	0.0	0.2	3.0	5.7	6.1	2.7	1.4	0.7	0.1	0.6	0.2	0.2	0.2	2.5	1.8	19,758	628
21	05-43	-	0.0	0.0	0.3	0.3	0.4	0.1	0.2	0.0	0.0	0.0	0.0	0.0	0.1	0.2	0.1	1,356	70
21	45-96	-	0.0	0.0	0.9	1.2	1.5	0.6	0.2	0.1	0.0	0.0	0.0	0.2	0.1	0.6	0.4	4,544	150
21	01-96	-	0.0	0.3	4.2	7.2	8.0	3.4	1.8	0.8	0.1	0.7	0.3	0.4	0.5	3.2	2.3	25,658	848
11-21	01-03	-	0.0	0.2	3.4	9.1	13.5	12.9	17.4	18.1	20.9	26.6	27.3	27.6	16.9	15.0	10.8	1,18,288	3,494
11-21	05-43	-	0.0	0.2	0.7	2.0	3.8	4.0	5.8	6.2	4.8	4.9	5.7	2.4	1.7	3.5	2.6	28,046	1,106
11-21	45-96	-	0.0	0.0	1.7	5.0	10.8	13.1	12.6	11.5	13.5	9.5	7.8	7.0	4.6	8.5	6.1	66,483	2,609
11-21	01-96	-	0.0	0.5	5.8	16.2	28.1	30.0	35.9	35.8	39.1	41.1	40.8	37.1	23.3	27.1	19.4	2,12,818	7,209
31	01-03	-	0.0	0.1	0.1	0.1	0.1	0.2	0.6	0.4	0.5	0.3	0.9	0.0	0.0	0.3	0.2	2,150	100
31	05-43	-	0.0	0.0	1.5	6.2	7.6	7.1	6.3	6.5	5.3	4.3	4.3	1.0	0.4	4.8	3.5	37,923	1,642
31	45-99	-	0.0	0.0	1.8	9.9	15.2	16.1	13.0	13.5	12.4	12.9	9.5	2.5	1.2	9.9	7.1	77,956	3,458
31	01-99	-	0.0	0.2	3.3	16.3	23.0	23.3	20.0	20.5	18.1	17.5	14.7	3.5	1.7	15.0	10.8	1,18,030	5,200
41	x	-	0.0	0.0	0.0	0.1	0.1	0.1	0.5	0.2	0.1	0.2	0.2	0.8	1.2	0.2	0.2	1,942	71
51	01-03	-	0.0	0.0	3.4	7.7	8.3	14.3	12.5	13.7	16.6	17.7	18.0	15.5	6.7	10.9	7.8	85,623	2,092
51	05-43	-	0.0	0.0	5.7	16.1	24.6	23.9	24.1	24.7	20.5	16.4	14.7	11.2	2.1	16.9	12.1	1,32,280	3,949
51	45-99	-	0.1	0.1	0.7	2.5	2.5	2.8	3.4	2.6	1.7	1.2	1.0	0.8	0.7	1.9	1.4	15,206	543
51	01-99	-	0.1	0.1	9.8	26.3	35.4	40.9	39.9	41.0	38.9	35.4	33.7	27.5	9.4	29.7	21.3	2,33,108	6,584
41&51	01-99	-	0.1	0.1	9.8	26.4	35.5	41.0	40.4	41.2	39.0	35.6	33.9	28.3	10.6	29.9	21.4	2,35,050	6,655
11-51	01-03	-	0.0	0.4	6.9	16.9	21.8	27.3	30.5	32.2	37.9	44.6	46.3	43.2	23.7	26.2	18.8	2,06,061	5,686
11-51	05-43	-	0.0	0.2	7.8	24.4	36.2	35.0	36.8	37.7	30.7	25.9	24.9	15.4	5.4	25.5	18.3	2,00,192	6,768
11-51	45-99	-	0.1	0.1	4.2	17.4	28.5	32.0	29.0	27.6	27.6	23.7	18.3	10.3	6.5	20.3	14.6	1,59,645	6,610
11-51	01-99	-	0.1	0.7	19.0	58.8	86.5	94.3	96.3	97.4	96.2	94.2	89.4	68.8	35.6	72.0	51.6	5,65,898	19,064
81	x	-	0.0	0.2	10.7	15.8	8.9	3.5	2.0	0.8	0.6	0.8	0.5	0.3	0.2	5.5	4.0	43,727	1,493
11-81	x	-	0.1	0.9	29.7	74.6	95.4	97.8	98.3	98.3	96.8	95.0	89.9	69.1	35.8	77.6	55.6	6,09,625	20,557
UR	x	-	0.0	19.0	36.1	21.2	9.3	3.6	2.0	0.9	0.6	0.9	0.6	0.4	0.4	7.2	7.2	x	x
91	x	-	94.5	96.2	67.6	22.5	2.8	0.3	0.0	0.0	0.1	0.4	0.0	0.0	0.2	13.9	28.3	3,10,122	10,340
92	x	-	0.2	0.5	0.6	0.6	0.1	0.1	0.1	0.1	0.7	1.0	0.7	1.9	2.5	0.6	0.5	5,647	197
93	x	-	0.0	0.1	0.1	0.1	0.0	0.0	0.2	0.0	0.1	0.1	0.2	1.2	0.5	0.2	0.1	1,437	70
94	x	-	0.1	0.2	0.2	0.3	0.1	0.1	0.2	0.4	0.4	1.3	4.9	21.9	42.1	4.5	3.2	35,501	1,213
95	x	-	0.2	0.4	0.5	1.1	1.2	1.0	0.7	0.9	1.4	1.3	1.9	2.7	5.1	1.4	1.0	11,451	433
97	x	-	4.9	1.8	1.3	0.7	0.4	0.6	0.5	0.3	0.6	0.8	2.3	3.2	13.9	1.8	1.9	21,192	613
99	x	100.0	0.0	0.0	0.0	0.0	0.0	0.0	0.0	0.0	0.0	0.0	0.0	0.0	0.0	0.0	9.3	1,01,587	3,018
91-99	x	100.0	99.9	99.1	70.3	25.4	4.6	2.2	1.7	1.7	3.2	5.0	10.1	30.9	64.2	22.4	44.4	4,86,936	15,884
11-99	x	100.0	100.0	100.0	100.0	100.0	100.0	100.0	100.0	100.0	100.0	100.0	100.0	100.0	100.0	100.0	100.0	10,96,561	36,441
estd. persons (00)		1,01,587	95,209	1,15,154	1,22,960	1,02,135	90,727	82,483	76,078	65,749	66,006	46,934	41,277	34,058	56,203	7,84,611	10,96,561	x	x
sample persons		3,018	2,814	3,474	4,414	3,710	3,168	2,656	2,445	2,350	2,410	1,699	1,386	1,168	1,729	27,135	36,441	x	x

Estimated number of persons given in the above table is design based estimates and may be used as control totals for combining and arriving at rates and ratios, which can then be applied to the population projections. These figures are not intended for providing estimates of the current population.

Table (50): Percentage distribution of persons by usual status (ps+ss) for each age-group for each social group

all-India **rural+urban** **female** **social group:scheduled caste**

usual activity (ps+ss)		age group (years)																persons	
status	industry	0-4	5-9	10-14	15-19	20-24	25-29	30-34	35-39	40-44	45-49	50-54	55-59	60-64	65 & above	15 & above	all	estd. (00)	sample
(1)	(2)	(3)	(4)	(5)	(6)	(7)	(8)	(9)	(10)	(11)	(12)	(13)	(14)	(15)	(16)	(17)	(18)	(19)	(20)
11,12	01-03	-	0.0	0.0	0.1	0.5	1.0	2.1	4.1	3.6	5.3	4.5	4.5	3.2	2.1	2.4	1.8	18,410	705
11,12	05-43	-	0.0	0.0	0.6	1.0	2.0	3.9	2.3	2.8	1.8	1.0	0.8	0.1	0.3	1.6	1.2	12,446	427
11,12	45-96	-	0.0	0.0	0.1	0.4	0.8	1.2	0.9	1.6	1.3	0.7	1.2	1.2	0.7	0.8	0.6	6,304	278
11,12	01-96	-	0.0	0.0	0.8	1.8	3.8	7.2	7.3	8.0	8.3	6.2	6.4	4.4	3.1	4.9	3.6	37,159	1,410
21	01-03	-	0.0	0.1	1.3	2.4	3.2	5.0	6.2	6.3	7.6	7.8	8.1	5.4	1.4	4.5	3.3	34,297	1,212
21	05-43	-	0.0	0.0	0.0	0.3	0.2	0.4	0.3	0.2	0.0	1.3	0.0	0.1	0.1	0.2	0.2	1,833	62
21	45-96	-	0.0	0.0	0.0	0.1	0.2	0.3	0.5	0.3	1.3	0.5	0.3	0.2	0.3	0.3	0.2	2,554	107
21	01-96	-	0.0	0.1	1.4	2.8	3.6	5.7	6.9	6.8	8.9	9.5	8.5	5.7	1.7	5.1	3.7	38,684	1,381
11-21	01-03	-	0.0	0.1	1.5	2.8	4.2	7.1	10.3	9.9	12.9	12.3	12.7	8.6	3.4	6.9	5.0	52,706	1,917
11-21	05-43	-	0.0	0.0	0.6	1.3	2.2	4.3	2.6	3.0	1.8	2.3	0.8	0.2	0.4	1.9	1.4	14,279	489
11-21	45-96	-	0.0	0.0	0.1	0.5	1.1	1.5	1.3	1.9	2.6	1.2	1.5	1.4	1.0	1.2	0.8	8,858	385
11-21	01-96	-	0.0	0.1	2.2	4.5	7.4	12.8	14.2	14.8	17.2	15.7	14.9	10.1	4.8	9.9	7.3	75,843	2,791
31	01-03	-	0.0	0.0	0.0	0.0	0.1	0.0	0.3	0.1	0.3	0.3	0.0	0.0	0.0	0.1	0.1	715	29
31	05-43	-	0.0	0.0	0.3	0.7	0.7	1.3	1.4	0.9	0.9	0.5	0.2	0.2	0.2	0.7	0.5	5,522	244
31	45-99	-	0.0	0.0	0.6	2.9	4.5	6.0	7.6	7.0	6.9	5.1	4.5	1.3	1.4	4.3	3.2	33,165	1,503
31	01-99	-	0.0	0.0	0.9	3.6	5.3	7.3	9.3	8.0	8.1	5.9	4.7	1.5	1.6	5.2	3.8	39,403	1,776
41	x	-	0.0	0.0	0.0	0.1	0.7	0.9	2.3	1.9	1.3	1.6	1.4	2.4	1.5	1.1	0.8	8,539	279
51	01-03	-	0.0	0.0	1.3	1.8	6.6	6.4	11.0	12.9	12.5	11.5	11.5	7.2	3.2	7.1	5.2	54,064	1,407
51	05-43	-	0.0	0.0	0.5	1.4	1.3	2.8	3.6	2.6	2.0	1.3	1.0	1.1	0.4	1.7	1.2	12,885	387
51	45-99	-	0.0	0.0	0.0	0.0	0.1	0.4	0.6	0.2	0.3	0.5	0.1	0.3	0.1	0.2	0.2	1,667	88
51	01-99	-	0.0	0.0	1.8	3.1	8.1	9.5	15.1	15.7	14.7	13.4	12.6	8.6	3.7	9.0	6.6	68,616	1,882
41&51	01-99	-	0.0	0.0	1.8	3.3	8.8	10.4	17.5	17.6	16.1	15.0	13.9	11.0	5.3	10.1	7.4	77,155	2,161
11-51	01-03	-	0.0	0.1	2.8	4.6	10.9	13.5	21.6	22.9	25.7	24.1	24.2	15.8	6.6	14.1	10.3	1,07,485	3,353
11-51	05-43	-	0.0	0.0	1.4	3.4	5.0	9.2	9.9	8.5	6.0	5.7	3.3	3.9	2.6	5.4	3.9	41,225	1,399
11-51	45-99	-	0.0	0.0	0.8	3.4	5.7	7.8	9.5	9.1	9.7	6.8	6.1	3.0	2.5	5.7	4.2	43,691	1,976
11-51	01-99	-	0.0	0.1	4.9	11.3	21.5	30.5	41.0	40.5	41.4	36.6	33.6	22.6	11.7	25.2	18.4	1,92,401	6,728
81	x	-	0.0	0.0	0.7	4.3	2.0	1.1	0.5	0.2	0.1	0.0	0.0	0.0	0.0	1.1	0.8	8,342	435
11-81	x	-	0.0	0.2	5.7	15.6	23.5	31.6	41.5	40.7	41.5	36.7	33.6	22.6	11.7	26.3	19.2	2,00,743	7,163
UR	x	-	100.0	17.1	13.1	27.3	8.5	3.4	1.2	0.4	0.2	0.1	0.0	0.0	0.0	4.1	4.2	x	x
91	x	-	93.8	94.6	65.7	15.1	1.1	0.1	0.1	0.0	0.0	0.3	0.0	0.2	0.1	11.0	24.9	2,60,194	8,715
92	x	-	0.8	3.8	21.5	52.0	52.0	44.0	36.9	36.6	37.9	37.5	41.2	37.1	26.9	39.0	28.9	3,02,291	10,579
93	x	-	0.2	0.4	6.2	15.8	22.1	22.5	19.2	20.0	17.4	20.9	17.4	17.8	7.9	16.8	12.3	1,28,550	3,639
94	x	-	0.0	0.0	0.1	0.4	1.0	1.3	1.8	1.9	1.8	3.4	5.6	17.7	31.7	4.5	3.3	34,120	1,137
95	x	-	0.3	0.4	0.4	0.4	0.1	0.2	0.4	0.5	0.8	0.3	1.1	1.6	7.2	1.0	0.8	8,007	233
97	x	-	4.8	0.5	0.4	0.6	0.3	0.2	0.2	0.2	0.6	0.8	1.2	3.1	14.4	1.6	1.6	16,872	479
99	x	100.0	0.0	0.0	0.0	0.0	0.0	0.0	0.0	0.0	0.0	0.0	0.0	0.0	0.0	0.0	9.0	93,607	2,787
91-99	x	100.0	100.0	99.8	94.3	84.4	76.5	68.4	58.5	59.3	58.5	63.3	66.4	77.4	88.3	73.7	80.8	8,43,642	27,569
11-99	x	100.0	100.0	100.0	100.0	100.0	100.0	100.0	100.0	100.0	100.0	100.0	100.0	100.0	100.0	100.0	100.0	10,44,385	34,732
estd. persons (00)		93,607	90,261	96,781	1,02,789	98,318	95,324	79,673	80,741	68,282	63,614	44,435	39,399	36,034	55,126	7,63,736	10,44,385	x	x
sample persons		2,787	2,585	3,052	3,793	3,507	3,069	2,537	2,821	2,498	2,295	1,540	1,387	1,141	1,720	26,308	34,732	x	x

Estimated number of persons given in the above table is design based estimates and may be used as control totals for combining and arriving at rates and ratios, which can then be applied to the population projections. These figures are not intended for providing estimates of the current population.

Table (50): Percentage distribution of persons by usual status (ps+ss) for each age-group for each social group

all-India rural+urban person social group:scheduled caste

usual activity (ps+ss)		age group (years)																persons	
status	industry	0-4	5-9	10-14	15-19	20-24	25-29	30-34	35-39	40-44	45-49	50-54	55-59	60-64	65 & above	15 & above	all	estd. (00)	sample
(1)	(2)	(3)	(4)	(5)	(6)	(7)	(8)	(9)	(10)	(11)	(12)	(13)	(14)	(15)	(16)	(17)	(18)	(19)	(20)
11,12	01-03	-	0.0	0.0	0.3	2.0	4.1	6.2	9.9	10.3	13.2	15.5	16.1	14.9	9.5	7.6	5.5	1,16,940	3,571
11,12	05-43	-	0.0	0.1	0.5	1.4	2.7	3.9	4.0	4.5	3.3	3.0	3.3	1.2	1.0	2.5	1.8	39,136	1,463
11,12	45-96	-	0.0	0.0	0.4	2.1	4.9	7.0	6.5	6.4	7.5	5.2	4.5	3.9	2.6	4.4	3.2	68,243	2,737
11,12	01-96	-	0.0	0.1	1.2	5.4	11.7	17.0	20.3	21.2	23.9	23.8	23.9	20.1	13.1	14.5	10.5	2,24,319	7,771
21	01-03	-	0.0	0.2	2.2	4.1	4.6	3.8	3.9	3.6	3.8	4.1	4.1	2.9	0.8	3.5	2.5	54,055	1,840
21	05-43	-	0.0	0.0	0.2	0.3	0.3	0.3	0.2	0.1	0.0	0.6	0.0	0.0	0.1	0.2	0.1	3,189	132
21	45-96	-	0.0	0.0	0.5	0.7	0.8	0.4	0.3	0.2	0.6	0.2	0.2	0.2	0.2	0.5	0.3	7,098	257
21	01-96	-	0.0	0.2	2.9	5.0	5.7	4.5	4.4	3.9	4.4	5.0	4.3	3.1	1.1	4.1	3.0	64,342	2,229
11-21	01-03	-	0.0	0.2	2.6	6.0	8.7	10.0	13.7	13.9	16.9	19.6	20.2	17.8	10.2	11.0	8.0	1,70,994	5,411
11-21	05-43	-	0.0	0.1	0.7	1.6	3.0	4.1	4.2	4.6	3.3	3.6	3.3	1.3	1.1	2.7	2.0	42,325	1,595
11-21	45-96	-	0.0	0.0	0.9	2.8	5.8	7.4	6.8	6.6	8.1	5.5	4.7	4.1	2.8	4.9	3.5	75,341	2,994
11-21	01-96	-	0.0	0.3	4.2	10.5	17.5	21.5	24.7	25.1	28.4	28.8	28.2	23.2	14.2	18.6	13.5	2,88,661	10,000
31	01-03	-	0.0	0.1	0.1	0.1	0.1	0.1	0.4	0.3	0.4	0.3	0.5	0.0	0.0	0.2	0.1	2,866	129
31	05-43	-	0.0	0.0	0.9	3.5	4.1	4.2	3.8	3.7	3.1	2.5	2.3	0.6	0.3	2.8	2.0	43,446	1,886
31	45-99	-	0.0	0.0	1.3	6.5	9.7	11.1	10.3	10.2	9.7	9.1	7.1	1.9	1.3	7.2	5.2	1,11,122	4,961
31	01-99	-	0.0	0.1	2.3	10.0	13.9	15.4	14.5	14.1	13.2	11.9	9.8	2.5	1.6	10.2	7.4	1,57,433	6,976
41	x	-	0.0	0.0	0.0	0.1	0.4	0.5	1.4	1.1	0.7	0.9	0.8	1.6	1.4	0.7	0.5	10,481	350
51	01-03	-	0.0	0.0	2.4	4.8	7.4	10.4	11.7	13.3	14.6	14.7	14.8	11.2	5.0	9.0	6.5	1,39,687	3,499
51	05-43	-	0.0	0.0	3.3	8.9	12.7	13.5	13.5	13.4	11.4	9.1	8.0	6.0	1.3	9.4	6.8	1,45,165	4,336
51	45-99	-	0.0	0.0	0.4	1.3	1.3	1.6	1.9	1.4	1.0	0.9	0.5	0.6	0.4	1.1	0.8	16,873	631
51	01-99	-	0.0	0.1	6.2	14.9	21.4	25.5	27.2	28.1	27.0	24.7	23.4	17.8	6.6	19.5	14.1	3,01,724	8,466
41&51	01-99	-	0.0	0.1	6.2	15.0	21.8	26.0	28.6	29.2	27.7	25.6	24.2	19.4	8.0	20.2	14.6	3,12,205	8,816
11-51	01-03	-	0.0	0.2	5.0	10.9	16.2	20.5	25.9	27.5	31.9	34.6	35.5	29.1	15.2	20.2	14.6	3,13,547	9,039
11-51	05-43	-	0.0	0.1	4.9	14.1	20.2	22.3	22.9	22.8	18.6	16.1	14.3	9.4	4.0	15.6	11.3	2,41,416	8,167
11-51	45-99	-	0.0	0.1	2.6	10.5	16.8	20.1	19.0	18.2	18.8	15.5	12.3	6.5	4.6	13.1	9.5	2,03,336	8,586
11-51	01-99	-	0.0	0.4	12.6	35.5	53.2	63.0	67.8	68.4	69.3	66.2	62.2	45.0	23.8	48.9	35.4	7,58,299	25,792
81	x	-	0.0	0.1	6.2	10.2	5.3	2.3	1.2	0.5	0.3	0.5	0.3	0.1	0.1	3.3	2.4	52,069	1,928
11-81	x	-	0.0	0.5	18.8	45.7	58.5	65.3	69.0	68.9	69.6	66.7	62.4	45.2	23.9	52.3	37.9	8,10,368	27,720
UR	x	-	43.3	18.7	33.0	22.2	9.1	3.6	1.7	0.7	0.5	0.7	0.4	0.3	0.3	6.4	6.4	x	x
91	x	-	94.2	95.5	66.8	18.9	1.9	0.2	0.1	0.0	0.0	0.4	0.0	0.1	0.1	12.5	26.6	5,70,316	19,055
92	x	-	0.5	2.0	10.1	25.8	26.7	21.7	19.0	18.7	19.0	18.8	20.5	20.0	14.6	19.6	14.4	3,07,938	10,776
93	x	-	0.1	0.2	2.9	7.8	11.3	11.0	10.0	10.2	8.6	10.3	8.6	9.7	4.2	8.4	6.1	1,29,987	3,709
94	x	-	0.1	0.1	0.1	0.4	0.5	0.7	1.0	1.2	1.1	2.3	5.2	19.7	37.0	4.5	3.3	69,621	2,350
95	x	-	0.2	0.4	0.4	0.8	0.6	0.6	0.5	0.7	1.1	0.8	1.5	2.1	6.1	1.2	0.9	19,458	666
97	x	-	4.9	1.2	0.9	0.7	0.3	0.4	0.4	0.3	0.6	0.8	1.8	3.1	14.1	1.7	1.8	38,064	1,092
99	x	100.0	0.0	0.0	0.0	0.0	0.0	0.0	0.0	0.0	0.0	0.0	0.0	0.0	0.0	0.0	9.1	1,95,194	5,805
91-99	x	100.0	100.0	99.5	81.2	54.3	41.5	34.7	31.0	31.1	30.4	33.3	37.6	54.8	76.1	47.7	62.1	13,30,578	43,453
11-99	x	100.0	100.0	100.0	100.0	100.0	100.0	100.0	100.0	100.0	100.0	100.0	100.0	100.0	100.0	100.0	100.0	21,40,946	71,173
estd. persons (00)		1,95,194	1,85,470	2,11,935	2,25,749	2,00,453	1,86,051	1,62,156	1,56,819	1,34,031	1,29,620	91,368	80,676	70,092	1,11,329	15,48,347	21,40,946	x	x
sample persons		5,805	5,399	6,526	8,207	7,217	6,237	5,193	5,266	4,848	4,705	3,239	2,773	2,309	3,449	53,443	71,173	x	x

Estimated number of persons given in the above table is design based estimates and may be used as control totals for combining and arriving at rates and ratios, which can then be applied to the population projections. These figures are not intended for providing estimates of the current population.

Table (50): Percentage distribution of persons by usual status (ps+ss) for each age-group for each social group

all-India rural male social group:other backward classes

usual activity (ps+ss)		age group (years)																persons	
status	industry	0-4	5-9	10-14	15-19	20-24	25-29	30-34	35-39	40-44	45-49	50-54	55-59	60-64	65 & above	15 & above	all	estd. (00)	sample
(1)	(2)	(3)	(4)	(5)	(6)	(7)	(8)	(9)	(10)	(11)	(12)	(13)	(14)	(15)	(16)	(17)	(18)	(19)	(20)
11,12	01-03	-	0.0	0.0	0.7	3.7	16.3	21.4	31.3	37.9	43.2	49.7	52.9	46.6	25.8	25.1	18.0	3,02,801	8,308
11,12	05-43	-	0.0	0.0	0.4	2.0	2.3	5.4	4.9	4.6	4.8	5.5	2.0	2.9	1.1	3.0	2.2	36,681	1,290
11,12	45-96	-	0.0	0.0	0.9	5.2	11.0	13.3	16.1	14.3	12.9	10.5	11.0	7.9	3.3	9.0	6.4	1,08,439	3,354
11,12	01-96	-	0.0	0.0	1.9	11.0	29.6	40.1	52.3	56.8	60.9	65.7	65.9	57.4	30.2	37.2	26.6	4,47,921	12,952
21	01-03	-	0.1	0.4	5.6	15.1	14.9	9.8	5.5	2.3	1.2	1.0	1.0	0.6	0.8	6.1	4.4	74,136	2,095
21	05-43	-	0.0	0.0	0.4	0.9	0.5	0.6	0.1	0.1	0.1	0.0	0.2	0.0	0.0	0.3	0.2	3,748	128
21	45-96	-	0.0	0.0	0.7	1.5	2.0	1.7	0.6	0.1	0.0	0.0	0.0	0.5	0.3	0.8	0.5	9,224	249
21	01-96	-	0.1	0.4	6.7	17.5	17.4	12.0	6.3	2.4	1.3	1.0	1.2	1.1	1.0	7.2	5.2	87,109	2,472
11-21	01-03	-	0.1	0.4	6.3	18.8	31.3	31.1	36.8	40.1	44.5	50.6	53.9	47.2	26.6	31.2	22.4	3,76,938	10,403
11-21	05-43	-	0.0	0.0	0.8	3.0	2.8	5.9	5.0	4.7	4.9	5.5	2.2	2.9	1.1	3.4	2.4	40,429	1,418
11-21	45-96	-	0.0	0.0	1.6	6.7	12.9	15.0	16.7	14.4	12.9	10.6	11.0	8.4	3.5	9.8	7.0	1,17,663	3,603
11-21	01-96	-	0.1	0.5	8.6	28.5	47.0	52.1	58.5	59.2	62.2	66.7	67.1	58.5	31.3	44.3	31.8	5,35,030	15,424
31	01-03	-	0.0	0.0	0.2	0.4	0.5	0.9	0.8	0.6	0.8	0.9	0.9	0.3	0.0	0.5	0.4	6,375	231
31	05-43	-	0.0	0.0	0.6	4.5	5.5	4.6	5.3	3.8	3.4	1.5	2.1	1.3	0.1	3.0	2.2	36,349	1,163
31	45-99	-	0.0	0.0	1.1	6.7	12.2	10.8	8.6	8.3	8.3	5.3	5.8	1.8	0.4	6.2	4.5	75,293	2,636
31	01-99	-	0.0	0.0	1.9	11.5	18.2	16.4	14.7	12.7	12.5	7.7	8.8	3.4	0.5	9.8	7.0	1,18,017	4,030
41	x	-	0.0	0.0	0.1	0.2	0.1	0.3	0.1	0.1	0.3	0.4	0.5	0.4	0.5	0.3	0.2	3,053	91
51	01-03	-	0.0	0.0	1.7	6.1	7.2	7.7	8.2	10.3	9.4	11.4	8.7	7.4	3.4	6.8	4.9	82,238	1,957
51	05-43	-	0.0	0.1	2.5	9.0	12.0	16.6	14.4	13.6	10.8	9.7	7.0	4.4	1.0	9.0	6.5	1,08,789	3,102
51	45-99	-	0.0	0.0	0.4	1.6	1.4	1.9	2.2	1.3	1.6	0.5	0.5	0.4	0.1	1.1	0.8	13,674	446
51	01-99	-	0.0	0.1	4.7	16.7	20.5	26.2	24.8	25.2	21.8	21.6	16.2	12.2	4.4	17.0	12.1	2,04,701	5,505
41&51	01-99	-	0.0	0.1	4.8	16.9	20.6	26.5	24.8	25.3	22.2	22.0	16.7	12.6	4.9	17.2	12.3	2,07,754	5,596
11-51	01-03	-	0.1	0.4	8.2	25.3	38.9	39.7	45.7	51.0	54.7	62.9	63.5	54.9	30.0	38.6	27.6	4,65,550	12,591
11-51	05-43	-	0.0	0.1	4.1	16.6	20.4	27.5	24.7	22.2	19.4	17.1	11.7	9.0	2.7	15.6	11.2	1,88,620	5,774
11-51	45-99	-	0.0	0.0	3.1	15.0	26.5	27.8	27.6	24.0	22.8	16.5	17.3	10.5	4.0	17.1	12.3	2,06,630	6,685
11-51	01-99	-	0.1	0.6	15.3	56.9	85.8	95.0	98.0	97.2	96.9	96.5	92.5	74.4	36.7	71.4	51.1	8,60,801	25,050
81	x	-	0.1	0.8	5.5	15.9	9.0	2.8	1.0	0.8	0.5	0.6	0.1	0.0	0.1	4.1	3.1	51,469	1,500
11-81	x	-	0.2	1.4	20.9	72.8	94.8	97.7	98.9	98.0	97.4	97.0	92.7	74.4	36.8	75.5	54.1	9,12,270	26,550
UR	x	-	57.1	59.6	26.5	21.8	9.5	2.8	1.0	0.8	0.5	0.6	0.1	0.0	0.4	5.5	5.6	x	x
91	x	-	93.5	96.9	76.3	25.0	3.0	0.1	0.0	0.0	0.0	0.0	0.0	0.1	0.1	15.3	30.0	5,06,137	14,400
92	x	-	0.4	0.4	0.6	0.3	0.6	0.4	0.3	0.2	0.4	0.6	1.0	1.2	1.5	0.6	0.5	8,441	265
93	x	-	0.2	0.1	0.3	0.3	0.1	0.2	0.1	0.2	0.1	0.1	0.2	0.4	0.9	0.3	0.2	3,569	111
94	x	-	0.2	0.0	0.5	0.1	0.1	0.0	0.2	0.3	0.5	0.8	3.4	16.8	38.2	4.8	3.4	57,847	1,495
95	x	-	0.2	0.3	0.6	1.2	0.8	1.1	0.3	0.7	1.1	1.2	1.4	2.8	6.2	1.5	1.1	18,530	543
97	x	-	5.2	0.9	0.9	0.4	0.5	0.4	0.0	0.6	0.6	0.3	1.4	4.3	16.3	2.2	2.1	35,519	814
99	x	100.0	0.0	0.0	0.0	0.0	0.0	0.0	0.0	0.0	0.0	0.0	0.0	0.0	0.0	0.0	8.5	1,42,647	3,912
91-99	x	100.0	99.8	98.6	79.1	27.2	5.2	2.3	1.1	2.0	2.6	3.0	7.3	25.6	63.2	24.5	45.9	7,72,689	21,540
11-99	x	100.0	100.0	100.0	100.0	100.0	100.0	100.0	100.0	100.0	100.0	100.0	100.0	100.0	100.0	100.0	100.0	16,84,959	48,090
estd. persons (00)		1,42,647	1,50,302	1,87,261	1,90,286	1,39,649	1,20,271	1,10,891	1,16,163	1,09,536	1,04,867	75,949	63,908	65,349	1,07,878	12,04,748	16,84,959	x	x
sample persons		3,912	3,884	4,942	5,878	4,336	3,584	3,049	3,137	3,233	3,295	2,328	1,948	1,782	2,782	35,352	48,090	x	x

Estimated number of persons given in the above table is design based estimates and may be used as control totals for combining and arriving at rates and ratios, which can then be applied to the population projections. These figures are not intended for providing estimates of the current population.

Table (50): Percentage distribution of persons by usual status (ps+ss) for each age-group for each social group

all-India rural female social group:other backward classes

usual activity (ps+ss)		age group (years)																persons	
status	industry	0-4	5-9	10-14	15-19	20-24	25-29	30-34	35-39	40-44	45-49	50-54	55-59	60-64	65 & above	15 & above	all	estd. (00)	sample
(1)	(2)	(3)	(4)	(5)	(6)	(7)	(8)	(9)	(10)	(11)	(12)	(13)	(14)	(15)	(16)	(17)	(18)	(19)	(20)
11,12	01-03	-	0.0	0.0	0.0	0.5	2.6	2.8	6.3	6.6	8.1	5.7	5.1	4.7	1.8	3.6	2.7	43,974	1,380
11,12	05-43	-	0.0	0.2	0.9	2.0	1.4	3.7	2.9	2.3	2.0	1.3	1.3	0.3	0.3	1.8	1.3	21,746	691
11,12	45-96	-	0.0	0.0	0.0	0.6	0.5	1.0	1.3	1.2	1.1	1.2	0.4	0.8	0.7	0.8	0.6	9,316	334
11,12	01-96	-	0.0	0.2	1.0	3.1	4.5	7.4	10.4	10.1	11.1	8.2	6.8	5.8	2.8	6.1	4.6	75,036	2,405
21	01-03	-	0.0	0.3	2.6	5.7	6.1	10.2	12.9	15.0	14.2	16.2	12.9	6.6	2.6	8.9	6.6	1,09,198	3,175
21	05-43	-	0.0	0.2	0.4	0.3	0.2	0.3	0.6	0.3	0.4	0.2	0.3	0.2	0.1	0.3	0.2	3,962	131
21	45-96	-	0.0	0.1	0.0	0.4	0.6	0.7	1.1	0.9	0.7	0.5	1.2	0.3	0.9	0.6	0.5	7,860	209
21	01-96	-	0.0	0.5	3.0	6.4	6.9	11.2	14.6	16.2	15.2	16.9	14.4	7.1	3.6	9.9	7.4	1,21,021	3,515
11-21	01-03	-	0.0	0.3	2.6	6.3	8.7	12.9	19.1	21.6	22.2	21.9	18.1	11.3	4.4	12.5	9.3	1,53,172	4,555
11-21	05-43	-	0.0	0.4	1.2	2.3	1.6	4.0	3.5	2.6	2.3	1.5	1.6	0.5	0.4	2.1	1.6	25,708	822
11-21	45-96	-	0.0	0.1	0.1	0.9	1.2	1.7	2.4	2.2	1.8	1.6	1.6	1.1	1.6	1.4	1.0	17,177	543
11-21	01-96	-	0.0	0.7	4.0	9.5	11.4	18.6	25.0	26.4	26.3	25.0	21.2	12.9	6.4	16.0	11.9	1,96,057	5,920
31	01-03	-	0.0	0.0	0.1	0.2	0.3	0.5	0.3	0.3	0.5	0.2	0.6	0.2	0.0	0.3	0.2	3,324	142
31	05-43	-	0.0	0.0	0.2	0.3	0.2	0.7	0.8	0.2	0.4	0.3	0.1	0.0	0.0	0.3	0.2	3,944	133
31	45-99	-	0.0	0.0	0.4	2.0	2.2	3.3	3.2	3.4	2.7	2.2	2.4	0.7	0.3	2.1	1.5	25,375	884
31	01-99	-	0.0	0.0	0.7	2.5	2.7	4.5	4.3	3.9	3.6	2.8	3.1	0.9	0.3	2.7	2.0	32,643	1,159
41	x	-	0.0	0.0	0.0	0.1	0.7	1.1	1.3	1.2	1.8	1.2	2.1	1.6	1.5	1.0	0.7	12,133	380
51	01-03	-	0.0	0.3	1.1	2.1	3.7	5.0	7.4	7.9	8.4	8.1	8.1	5.6	2.1	4.9	3.7	60,664	1,502
51	05-43	-	0.0	0.0	0.1	0.2	1.0	1.3	1.3	1.2	1.1	0.2	0.3	0.2	0.1	0.7	0.5	8,338	265
51	45-99	-	0.0	0.0	0.0	0.0	0.1	0.1	0.2	0.1	0.2	0.1	0.1	0.1	0.1	0.1	0.1	986	44
51	01-99	-	0.0	0.3	1.2	2.3	4.8	6.4	8.9	9.2	9.7	8.4	8.5	5.9	2.3	5.7	4.3	69,989	1,811
41&51	01-99	-	0.0	0.3	1.3	2.5	5.5	7.4	10.2	10.4	11.5	9.6	10.6	7.5	3.7	6.7	5.0	82,121	2,191
11-51	01-03	-	0.0	0.6	3.8	8.6	12.7	18.4	26.8	29.8	31.2	30.2	26.8	17.0	6.5	17.8	13.2	2,17,160	6,199
11-51	05-43	-	0.0	0.4	1.7	3.0	3.4	7.0	6.9	5.2	5.6	3.2	4.1	2.4	2.0	4.1	3.1	50,123	1,600
11-51	45-99	-	0.0	0.1	0.5	2.9	3.5	5.1	5.8	5.6	4.6	4.0	4.1	1.9	1.9	3.6	2.7	43,538	1,471
11-51	01-99	-	0.0	1.0	6.0	14.5	19.6	30.5	39.5	40.6	41.5	37.4	34.9	21.3	10.4	25.4	18.9	3,10,821	9,270
81	x	-	0.0	0.0	0.6	3.4	2.4	0.8	0.3	0.0	0.1	0.0	0.0	0.0	0.0	0.9	0.7	10,689	451
11-81	x	-	0.0	1.0	6.6	17.9	22.0	31.4	39.9	40.6	41.5	37.4	34.9	21.3	10.4	26.3	19.6	3,21,511	9,721
UR	x	-	79.0	1.4	9.0	19.2	11.0	2.6	0.8	0.0	0.1	0.0	0.0	0.0	0.0	3.3	3.3	x	x
91	x	-	94.5	95.0	64.5	14.1	0.5	0.2	0.2	0.1	0.0	0.3	0.0	0.1	0.2	10.8	24.8	4,07,616	11,694
92	x	-	1.0	2.1	21.6	49.8	52.2	45.5	35.9	36.4	37.3	36.8	40.3	39.1	27.7	38.2	28.6	4,70,296	13,172
93	x	-	0.3	1.3	6.2	17.4	23.1	20.5	21.9	21.2	18.7	19.7	17.6	16.7	8.5	17.1	12.8	2,10,782	5,802
94	x	-	0.2	0.0	0.1	0.4	1.2	1.8	2.0	1.3	1.9	3.7	4.2	16.9	30.8	4.7	3.5	57,632	1,659
95	x	-	0.2	0.3	0.4	0.3	0.3	0.5	0.1	0.3	0.3	0.2	0.8	1.0	5.0	0.7	0.6	9,723	313
97	x	-	3.7	0.3	0.7	0.1	0.6	0.3	0.1	0.2	0.1	2.0	2.2	4.9	17.3	2.1	1.9	31,440	769
99	x	100.0	0.0	0.0	0.0	0.0	0.0	0.0	0.0	0.0	0.0	0.0	0.0	0.0	0.0	0.0	8.1	1,33,755	3,499
91-99	x	100.0	100.0	99.0	93.4	82.1	78.0	68.6	60.1	59.4	58.5	62.6	65.1	78.7	89.6	73.7	80.4	13,21,245	36,908
11-99	x	100.0	100.0	100.0	100.0	100.0	100.0	100.0	100.0	100.0	100.0	100.0	100.0	100.0	100.0	100.0	100.0	16,42,756	46,629
estd. persons (00)		1,33,755	1,31,017	1,60,091	1,69,978	1,44,029	1,29,338	1,21,363	1,36,318	1,10,228	99,532	70,047	71,972	67,968	97,119	12,17,892	16,42,756	x	x
sample persons		3,499	3,473	4,428	5,002	4,215	3,633	3,268	4,032	3,394	3,063	2,164	1,967	1,770	2,721	35,229	46,629	x	x

Estimated number of persons given in the above table is design based estimates and may be used as control totals for combining and arriving at rates and ratios, which can then be applied to the population projections. These figures are not intended for providing estimates of the current population.

Table (50): Percentage distribution of persons by usual status (ps+ss) for each age-group for each social group

all-India rural person social group:other backward classes

usual activity (ps+ss)		age group (years)																persons	
status	industry	0-4	5-9	10-14	15-19	20-24	25-29	30-34	35-39	40-44	45-49	50-54	55-59	60-64	65 & above	15 & above	all	estd. (00)	sample
(1)	(2)	(3)	(4)	(5)	(6)	(7)	(8)	(9)	(10)	(11)	(12)	(13)	(14)	(15)	(16)	(17)	(18)	(19)	(20)
11,12	01-03	-	0.0	0.0	0.4	2.1	9.2	11.6	17.8	22.2	26.1	28.6	27.6	25.2	14.4	14.3	10.4	3,46,775	9,688
11,12	05-43	-	0.0	0.1	0.6	2.0	1.8	4.5	3.8	3.4	3.4	3.5	1.6	1.6	0.8	2.4	1.8	58,427	1,981
11,12	45-96	-	0.0	0.0	0.5	2.8	5.6	6.9	8.1	7.8	7.1	6.0	5.4	4.3	2.0	4.9	3.5	1,17,755	3,688
11,12	01-96	-	0.0	0.1	1.5	7.0	16.6	23.0	29.7	33.4	36.7	38.1	34.6	31.1	17.2	21.6	15.7	5,22,957	15,357
21	01-03	-	0.0	0.4	4.2	10.3	10.4	10.0	9.5	8.6	7.5	8.3	7.3	3.7	1.7	7.5	5.5	1,83,334	5,270
21	05-43	-	0.0	0.1	0.4	0.6	0.3	0.4	0.4	0.2	0.2	0.1	0.2	0.1	0.0	0.3	0.2	7,711	259
21	45-96	-	0.0	0.0	0.4	0.9	1.3	1.2	0.9	0.5	0.3	0.3	0.6	0.4	0.6	0.7	0.5	17,085	458
21	01-96	-	0.0	0.5	5.0	11.9	12.0	11.6	10.7	9.4	8.1	8.6	8.2	4.1	2.3	8.5	6.3	2,08,130	5,987
11-21	01-03	-	0.0	0.4	4.6	12.4	19.5	21.6	27.2	30.8	33.6	36.8	34.9	28.9	16.1	21.8	15.9	5,30,110	14,958
11-21	05-43	-	0.0	0.2	1.0	2.6	2.2	4.9	4.2	3.6	3.6	3.6	1.8	1.7	0.8	2.7	2.0	66,137	2,240
11-21	45-96	-	0.0	0.0	0.9	3.8	6.8	8.1	9.0	8.3	7.5	6.3	6.0	4.6	2.6	5.6	4.1	1,34,840	4,146
11-21	01-96	-	0.0	0.6	6.4	18.8	28.6	34.6	40.4	42.7	44.7	46.7	42.8	35.2	19.5	30.1	22.0	7,31,087	21,344
31	01-03	-	0.0	0.0	0.1	0.3	0.4	0.7	0.5	0.5	0.7	0.5	0.8	0.2	0.0	0.4	0.3	9,699	373
31	05-43	-	0.0	0.0	0.4	2.4	2.7	2.6	2.8	2.0	1.9	1.0	1.0	0.6	0.0	1.7	1.2	40,293	1,296
31	45-99	-	0.0	0.0	0.8	4.3	7.1	6.9	5.7	5.8	5.6	3.9	4.0	1.2	0.3	4.2	3.0	1,00,669	3,520
31	01-99	-	0.0	0.0	1.4	7.0	10.2	10.2	9.1	8.3	8.2	5.4	5.8	2.1	0.4	6.2	4.5	1,50,660	5,189
41	x	-	0.0	0.0	0.1	0.2	0.4	0.7	0.7	0.6	1.1	0.8	1.3	1.0	1.0	0.6	0.5	15,186	471
51	01-03	-	0.0	0.1	1.4	4.1	5.4	6.2	7.7	9.1	8.9	9.8	8.4	6.5	2.8	5.9	4.3	1,42,902	3,459
51	05-43	-	0.0	0.0	1.4	4.5	6.3	8.6	7.3	7.4	6.1	5.1	3.5	2.3	0.6	4.8	3.5	1,17,127	3,367
51	45-99	-	0.0	0.0	0.2	0.8	0.7	1.0	1.1	0.7	0.9	0.3	0.3	0.2	0.1	0.6	0.4	14,660	490
51	01-99	-	0.0	0.2	3.0	9.4	12.3	15.8	16.2	17.2	15.9	15.3	12.1	9.0	3.4	11.3	8.3	2,74,689	7,316
41&51	01-99	-	0.0	0.2	3.1	9.6	12.8	16.5	16.9	17.8	17.0	16.0	13.5	10.0	4.4	11.9	8.7	2,89,875	7,787
11-51	01-03	-	0.0	0.5	6.1	16.8	25.3	28.6	35.5	40.4	43.2	47.2	44.1	35.6	18.8	28.1	20.5	6,82,710	18,790
11-51	05-43	-	0.0	0.2	2.9	9.7	11.6	16.8	15.1	13.6	12.7	10.5	7.6	5.6	2.4	9.8	7.2	2,38,743	7,374
11-51	45-99	-	0.0	0.0	1.9	8.9	14.6	16.0	15.8	14.8	14.0	10.5	10.3	6.1	3.0	10.3	7.5	2,50,169	8,156
11-51	01-99	-	0.0	0.8	10.9	35.4	51.5	61.3	66.4	68.8	69.9	68.1	62.0	47.3	24.3	48.2	35.2	11,71,622	34,320
81	x	-	0.1	0.4	3.2	9.6	5.6	1.8	0.6	0.4	0.3	0.3	0.1	0.0	0.1	2.5	1.9	62,159	1,951
11-81	x	-	0.1	1.2	14.1	44.9	57.1	63.0	67.0	69.2	70.2	68.4	62.1	47.3	24.3	50.7	37.1	12,33,781	36,271
UR	x	-	61.5	37.0	22.6	21.3	9.8	2.8	0.9	0.6	0.4	0.4	0.1	0.0	0.3	4.9	5.0	x	x
91	x	-	94.0	96.0	70.8	19.5	1.7	0.2	0.1	0.0	0.0	0.2	0.0	0.1	0.2	13.0	27.5	9,13,753	26,094
92	x	-	0.7	1.2	10.5	25.4	27.3	24.0	19.5	18.3	18.4	18.0	21.8	20.6	13.9	19.5	14.4	4,78,737	13,437
93	x	-	0.2	0.6	3.1	9.0	12.1	10.8	11.9	10.7	9.2	9.5	9.4	8.7	4.5	8.7	6.4	2,14,351	5,913
94	x	-	0.2	0.0	0.3	0.3	0.7	0.9	1.2	0.8	1.2	2.2	3.8	16.9	34.7	4.7	3.5	1,15,480	3,154
95	x	-	0.2	0.3	0.5	0.7	0.6	0.8	0.2	0.5	0.7	0.7	1.1	1.9	5.6	1.1	0.8	28,253	856
97	x	-	4.5	0.6	0.8	0.2	0.6	0.3	0.1	0.4	0.4	1.1	1.8	4.6	16.8	2.2	2.0	66,959	1,583
99	x	100.0	0.0	0.0	0.0	0.0	0.0	0.0	0.0	0.0	0.0	0.0	0.0	0.0	0.0	0.0	8.3	2,76,402	7,411
91-99	x	100.0	99.9	98.8	85.9	55.1	42.9	37.0	33.0	30.8	29.8	31.6	37.9	52.7	75.7	49.3	62.9	20,93,934	58,448
11-99	x	100.0	100.0	100.0	100.0	100.0	100.0	100.0	100.0	100.0	100.0	100.0	100.0	100.0	100.0	100.0	100.0	33,27,715	94,719
estd. persons (00)		2,76,402	2,81,319	3,47,352	3,60,264	2,83,679	2,49,609	2,32,254	2,52,481	2,19,765	2,04,399	1,45,996	1,35,880	1,33,316	2,04,997	24,22,641	33,27,715	x	x
sample persons		7,411	7,357	9,370	10,880	8,551	7,217	6,317	7,169	6,627	6,358	4,492	3,915	3,552	5,503	70,581	94,719	x	x

Estimated number of persons given in the above table is design based estimates and may be used as control totals for combining and arriving at rates and ratios, which can then be applied to the population projections. These figures are not intended for providing estimates of the current population.

Table (50): Percentage distribution of persons by usual status (ps+ss) for each age-group for each social group

all-India urban male social group:other backward classes

usual activity (ps+ss)		age group (years)																persons	
status	industry	0-4	5-9	10-14	15-19	20-24	25-29	30-34	35-39	40-44	45-49	50-54	55-59	60-64	65 & above	15 & above	all	estd. (00)	sample
(1)	(2)	(3)	(4)	(5)	(6)	(7)	(8)	(9)	(10)	(11)	(12)	(13)	(14)	(15)	(16)	(17)	(18)	(19)	(20)
11,12	01-03	-	0.0	0.0	0.0	0.3	1.0	2.3	3.1	4.3	4.9	7.0	4.9	6.9	3.6	2.8	2.1	15,426	841
11,12	05-43	-	0.0	0.0	0.8	1.7	4.2	6.3	8.6	9.5	11.8	9.5	10.3	6.2	4.3	6.0	4.5	32,599	1,784
11,12	45-96	-	0.0	0.0	0.7	5.5	12.3	19.8	24.0	26.1	27.2	25.2	23.2	17.9	8.7	15.7	11.9	85,761	4,740
11,12	01-96	-	0.0	0.0	1.5	7.5	17.5	28.4	35.6	39.9	43.9	41.7	38.4	31.0	16.7	24.5	18.6	1,33,785	7,365
21	01-03	-	0.0	0.0	0.7	1.1	1.4	0.5	0.8	0.6	0.0	0.0	0.0	0.1	0.1	0.6	0.4	3,196	152
21	05-43	-	0.2	0.1	0.9	1.8	2.4	1.1	0.6	0.6	0.3	0.2	0.2	0.1	0.1	0.9	0.7	5,186	270
21	45-96	-	0.0	0.0	1.3	3.3	3.2	2.4	1.2	0.7	0.6	0.0	0.6	0.3	0.6	1.6	1.2	8,510	507
21	01-96	-	0.2	0.1	2.9	6.1	7.0	4.1	2.6	1.8	0.9	0.2	0.9	0.6	0.8	3.1	2.3	16,892	929
11-21	01-03	-	0.0	0.0	0.7	1.3	2.4	2.8	3.9	4.9	4.9	7.0	4.9	7.0	3.7	3.4	2.6	18,622	993
11-21	05-43	-	0.2	0.1	1.7	3.5	6.5	7.5	9.1	10.1	12.1	9.7	10.5	6.4	4.4	6.9	5.2	37,785	2,054
11-21	45-96	-	0.0	0.0	1.9	8.8	15.6	22.2	25.2	26.7	27.8	25.3	23.8	18.2	9.4	17.2	13.1	94,270	5,247
11-21	01-96	-	0.2	0.1	4.4	13.6	24.5	32.5	38.2	41.7	44.8	41.9	39.3	31.6	17.5	27.5	20.9	1,50,677	8,294
31	01-03	-	0.0	0.0	0.0	0.5	0.2	0.2	0.1	0.4	0.4	0.2	0.2	0.5	0.0	0.2	0.2	1,272	58
31	05-43	-	0.0	0.0	3.2	10.8	14.9	15.8	16.5	12.2	10.7	10.5	10.4	5.7	1.3	10.4	7.9	57,019	2,523
31	45-99	-	0.0	0.3	3.9	17.0	30.3	31.8	25.7	24.8	23.3	23.3	22.0	6.9	3.7	19.6	14.9	1,07,221	5,530
31	01-99	-	0.0	0.3	7.1	28.2	45.4	47.8	42.3	37.4	34.4	34.0	32.6	13.1	5.0	30.2	23.0	1,65,511	8,111
41	x	-	0.0	0.0	0.0	0.1	0.0	0.1	0.1	0.2	0.0	0.0	0.1	0.1	0.0	0.1	0.0	353	28
51	01-03	-	0.0	0.0	0.1	0.2	0.3	0.6	0.9	1.3	1.3	1.6	1.5	2.1	0.9	0.8	0.6	4,487	228
51	05-43	-	0.0	0.3	2.3	7.3	8.5	9.8	10.4	12.4	11.3	9.5	6.8	4.9	2.0	7.7	5.9	42,373	2,098
51	45-99	-	0.0	0.0	1.2	2.1	3.6	2.9	3.7	3.1	3.1	3.4	2.5	1.5	0.7	2.5	1.9	13,947	661
51	01-99	-	0.0	0.3	3.7	9.6	12.5	13.2	15.0	16.7	15.8	14.5	10.8	8.5	3.6	11.1	8.4	60,807	2,987
41&51	01-99	-	0.0	0.3	3.7	9.6	12.5	13.3	15.1	16.9	15.8	14.5	10.9	8.6	3.6	11.2	8.5	61,160	3,015
11-51	01-03	-	0.0	0.0	0.9	2.0	2.9	3.6	5.0	6.5	6.6	8.8	6.7	9.6	4.7	4.5	3.4	24,380	1,279
11-51	05-43	-	0.2	0.3	7.2	21.6	30.0	33.1	36.1	34.9	34.2	29.6	27.8	17.0	7.7	25.1	19.1	1,37,530	6,703
11-51	45-99	-	0.0	0.4	7.1	27.9	49.6	56.9	54.6	54.6	54.1	52.0	48.3	26.7	13.8	39.4	29.9	2,15,438	11,438
11-51	01-99	-	0.2	0.7	15.2	51.5	82.5	93.6	95.7	96.0	94.9	90.4	82.8	53.3	26.2	68.9	52.4	3,77,348	19,420
81	x	-	0.1	0.6	5.5	17.2	11.7	3.9	1.5	0.7	1.4	1.0	1.2	0.5	0.1	5.3	4.0	29,182	1,539
11-81	x	-	0.3	1.3	20.7	68.7	94.2	97.5	97.2	96.7	96.4	91.4	83.9	53.8	26.3	74.2	56.4	4,06,530	20,959
UR	x	-	29.1	44.6	26.7	25.1	12.5	4.0	1.6	0.7	1.5	1.1	1.4	1.0	0.5	7.1	7.2	x	x
91	x	-	93.4	95.0	75.5	29.0	3.3	0.2	0.1	0.0	0.0	0.0	0.0	0.2	0.0	14.5	26.6	1,91,814	10,002
92	x	-	1.6	1.1	0.6	0.4	0.2	0.3	0.2	0.1	0.5	1.0	2.0	1.3	2.7	0.7	0.7	5,394	266
93	x	-	0.2	0.1	0.1	0.0	0.1	0.0	0.1	0.0	0.1	0.5	0.3	0.5	0.3	0.1	0.1	942	59
94	x	-	0.0	0.1	0.1	0.1	0.1	0.3	0.4	0.5	1.0	2.8	7.6	36.4	50.5	6.3	4.8	34,534	1,816
95	x	-	0.1	0.4	1.1	0.3	0.9	0.8	0.8	1.8	1.1	1.7	2.3	3.2	4.3	1.4	1.1	7,993	396
97	x	-	4.4	2.0	1.9	1.4	1.2	0.9	1.2	0.8	1.0	2.6	3.8	4.6	16.0	2.7	2.6	18,677	790
99	x	100.0	0.0	0.0	0.0	0.0	0.0	0.0	0.0	0.0	0.0	0.0	0.0	0.0	0.0	0.0	7.6	54,679	2,675
91-99	x	100.0	99.7	98.7	79.3	31.3	5.8	2.5	2.8	3.3	3.6	8.6	16.1	46.2	73.7	25.8	43.6	3,14,034	16,004
11-99	x	100.0	100.0	100.0	100.0	100.0	100.0	100.0	100.0	100.0	100.0	100.0	100.0	100.0	100.0	100.0	100.0	7,20,563	36,963
estd. persons (00)		54,679	54,922	64,501	74,299	71,912	62,304	56,796	52,005	51,362	45,756	36,314	29,443	25,410	40,859	5,46,461	7,20,563	x	x
sample persons		2,675	2,687	3,205	3,927	3,748	3,124	2,852	2,554	2,569	2,518	1,987	1,572	1,396	2,149	28,396	36,963	x	x

Estimated number of persons given in the above table is design based estimates and may be used as control totals for combining and arriving at rates and ratios, which can then be applied to the population projections. These figures are not intended for providing estimates of the current population.

Table (50): Percentage distribution of persons by usual status (ps+ss) for each age-group for each social group

all-India urban female social group:other backward classes

usual activity (ps+ss)		age group (years)																persons	
status	industry	0-4	5-9	10-14	15-19	20-24	25-29	30-34	35-39	40-44	45-49	50-54	55-59	60-64	65 & above	15 & above	all	estd. (00)	sample
(1)	(2)	(3)	(4)	(5)	(6)	(7)	(8)	(9)	(10)	(11)	(12)	(13)	(14)	(15)	(16)	(17)	(18)	(19)	(20)
11,12	01-03	-	0.0	0.0	0.0	0.0	0.3	0.9	0.5	1.2	2.0	0.9	1.3	0.8	0.7	0.7	0.5	3,630	170
11,12	05-43	-	0.0	0.0	0.9	1.5	2.7	4.2	5.5	4.8	3.2	2.9	1.9	1.0	0.6	2.7	2.1	14,670	746
11,12	45-96	-	0.0	0.0	0.1	0.6	0.8	1.5	2.7	2.8	2.8	1.6	2.6	2.6	1.3	1.6	1.2	8,560	513
11,12	01-96	-	0.0	0.0	1.0	2.1	3.7	6.6	8.6	8.7	8.0	5.3	5.8	4.4	2.5	5.0	3.9	26,860	1,429
21	01-03	-	0.0	0.0	0.2	0.7	0.5	1.0	1.1	1.5	0.8	1.5	0.5	0.7	0.0	0.8	0.6	4,075	187
21	05-43	-	0.0	0.0	0.9	1.1	0.7	0.7	0.7	1.2	0.5	0.7	1.1	1.1	0.1	0.8	0.6	4,236	167
21	45-96	-	0.0	0.0	0.2	0.2	0.7	1.2	1.4	2.0	1.2	1.4	0.7	1.0	0.4	0.9	0.7	4,789	263
21	01-96	-	0.0	0.0	1.2	2.0	1.9	2.9	3.2	4.6	2.6	3.6	2.3	2.7	0.5	2.4	1.9	13,100	617
11-21	01-03	-	0.0	0.0	0.2	0.8	0.7	1.9	1.6	2.6	2.9	2.4	1.8	1.5	0.7	1.4	1.1	7,704	357
11-21	05-43	-	0.0	0.0	1.7	2.5	3.4	4.9	6.2	6.0	3.7	3.6	3.0	2.1	0.6	3.5	2.7	18,906	913
11-21	45-96	-	0.0	0.0	0.3	0.8	1.5	2.7	4.1	4.8	4.0	2.9	3.3	3.6	1.6	2.5	1.9	13,350	776
11-21	01-96	-	0.0	0.0	2.2	4.1	5.6	9.5	11.9	13.4	10.6	9.0	8.1	7.1	3.0	7.4	5.8	39,960	2,046
31	01-03	-	0.0	0.0	0.0	0.0	0.0	0.1	0.1	0.1	0.0	0.2	0.0	0.0	0.0	0.0	0.0	255	18
31	05-43	-	0.0	0.0	0.4	1.3	1.6	2.3	3.1	1.5	2.2	1.3	1.4	0.2	0.7	1.5	1.2	8,184	350
31	45-99	-	0.0	0.6	1.3	7.1	12.2	10.4	11.8	10.8	9.9	6.3	7.2	4.6	1.4	7.7	6.1	41,954	2,126
31	01-99	-	0.0	0.6	1.7	8.4	13.8	12.9	15.0	12.4	12.1	7.7	8.6	4.7	2.0	9.3	7.3	50,393	2,494
41	x	-	0.0	0.0	0.0	0.0	0.0	0.0	0.3	0.2	0.5	0.2	0.5	0.5	0.4	0.2	0.2	1,051	61
51	01-03	-	0.0	0.0	0.0	0.1	0.3	0.3	0.8	1.2	1.2	1.0	0.8	0.8	0.7	0.6	0.4	3,107	134
51	05-43	-	0.0	0.0	0.4	1.0	0.7	1.4	2.0	1.7	2.8	1.8	1.0	0.2	0.5	1.2	1.0	6,615	275
51	45-99	-	0.0	0.0	0.0	0.1	0.3	0.3	0.5	0.7	0.9	1.1	0.6	0.5	0.3	0.4	0.3	2,286	118
51	01-99	-	0.0	0.0	0.5	1.2	1.3	2.1	3.3	3.5	4.9	3.9	2.4	1.5	1.4	2.2	1.7	12,007	527
41&51	01-99	-	0.0	0.0	0.5	1.2	1.3	2.1	3.6	3.8	5.4	4.1	2.8	2.0	1.8	2.4	1.9	13,058	588
11-51	01-03	-	0.0	0.0	0.2	0.8	1.1	2.4	2.4	4.0	4.1	3.6	2.6	2.3	1.4	2.1	1.6	11,066	509
11-51	05-43	-	0.0	0.1	2.6	4.8	5.7	8.6	11.7	9.3	9.2	6.9	5.8	2.9	2.2	6.4	5.0	34,756	1,599
11-51	45-99	-	0.0	0.6	1.6	8.0	14.0	13.4	16.3	16.2	14.8	10.3	11.1	8.6	3.3	10.6	8.3	57,590	3,020
11-51	01-99	-	0.0	0.6	4.4	13.7	20.7	24.4	30.4	29.5	28.1	20.8	19.5	13.9	6.9	19.1	15.0	1,03,411	5,128
81	x	-	0.1	0.0	1.3	7.5	4.8	2.4	1.4	0.3	0.3	0.1	0.0	0.0	0.0	2.1	1.7	11,481	693
11-81	x	-	0.1	0.7	5.7	21.2	25.5	26.9	31.9	29.8	28.5	20.9	19.5	13.9	6.9	21.3	16.6	1,14,892	5,821
UR	x	-	84.1	4.9	22.5	35.3	18.7	9.1	4.5	1.0	1.2	0.6	0.0	0.0	0.0	10.0	10.0	x	x
91	x	-	94.0	94.8	73.9	25.6	2.1	0.3	0.3	0.1	0.2	0.2	0.0	0.2	0.4	12.7	24.5	1,69,149	8,812
92	x	-	1.0	2.4	16.9	46.3	63.7	63.2	58.2	61.2	60.9	67.4	65.8	58.2	37.8	52.6	41.2	2,85,023	14,546
93	x	-	0.1	0.3	2.3	5.8	6.9	7.3	7.1	6.4	6.4	5.6	6.6	3.8	2.0	5.5	4.3	29,990	1,829
94	x	-	0.0	0.0	0.0	0.2	0.6	0.9	1.3	1.8	2.4	4.0	6.3	18.4	34.6	5.0	3.9	27,087	1,505
95	x	-	0.1	0.1	0.2	0.1	0.3	0.3	0.4	0.4	0.9	0.5	0.3	1.2	4.6	0.7	0.6	4,119	219
97	x	-	4.6	1.7	1.0	0.8	0.9	1.0	0.7	0.5	0.8	1.4	1.5	4.3	13.8	2.1	2.1	14,660	630
99	x	100.0	0.0	0.0	0.0	0.0	0.0	0.0	0.0	0.0	0.0	0.0	0.0	0.0	0.0	0.0	6.7	46,273	2,292
91-99	x	100.0	99.9	99.3	94.3	78.8	74.5	73.1	68.1	70.2	71.5	79.1	80.5	86.1	93.1	78.7	83.4	5,76,301	29,833
11-99	x	100.0	100.0	100.0	100.0	100.0	100.0	100.0	100.0	100.0	100.0	100.0	100.0	100.0	100.0	100.0	100.0	6,91,194	35,654
estd. persons (00)		46,273	49,767	56,630	66,606	68,108	60,199	56,033	60,541	47,230	43,801	35,486	30,259	26,250	44,011	5,38,524	6,91,194	x	x
sample persons		2,292	2,440	2,802	3,530	3,588	3,065	2,697	3,022	2,676	2,456	1,848	1,535	1,351	2,352	28,120	35,654	x	x

Estimated number of persons given in the above table is design based estimates and may be used as control totals for combining and arriving at rates and ratios, which can then be applied to the population projections. These figures are not intended for providing estimates of the current population.

Table (50): Percentage distribution of persons by usual status (ps+ss) for each age-group for each social group

all-India urban person social group:other backward classes

usual activity (ps+ss)		age group (years)																persons	
status	industry	0-4	5-9	10-14	15-19	20-24	25-29	30-34	35-39	40-44	45-49	50-54	55-59	60-64	65 & above	15 & above	all	estd. (00)	sample
(1)	(2)	(3)	(4)	(5)	(6)	(7)	(8)	(9)	(10)	(11)	(12)	(13)	(14)	(15)	(16)	(17)	(18)	(19)	(20)
11,12	01-03	-	0.0	0.0	0.0	0.1	0.7	1.6	1.7	2.8	3.5	3.9	3.1	3.8	2.1	1.8	1.3	19,056	1,011
11,12	05-43	-	0.0	0.0	0.8	1.6	3.4	5.3	6.9	7.2	7.6	6.2	6.0	3.6	2.4	4.4	3.3	47,268	2,530
11,12	45-96	-	0.0	0.0	0.4	3.1	6.7	10.7	12.5	14.9	15.2	13.5	12.8	10.1	4.9	8.7	6.7	94,321	5,253
11,12	01-96	-	0.0	0.0	1.3	4.9	10.7	17.6	21.1	25.0	26.3	23.7	21.9	17.5	9.3	14.8	11.4	1,60,645	8,794
21	01-03	-	0.0	0.0	0.4	0.9	0.9	0.8	1.0	1.0	0.4	0.8	0.3	0.4	0.1	0.7	0.5	7,271	339
21	05-43	-	0.1	0.0	0.9	1.4	1.6	0.9	0.6	0.9	0.4	0.5	0.7	0.6	0.1	0.9	0.7	9,423	437
21	45-96	-	0.0	0.0	0.7	1.8	2.0	1.8	1.3	1.3	0.9	0.7	0.6	0.7	0.5	1.2	0.9	13,299	770
21	01-96	-	0.1	0.0	2.1	4.1	4.5	3.5	2.9	3.2	1.7	1.9	1.6	1.7	0.6	2.7	2.1	29,992	1,546
11-21	01-03	-	0.0	0.0	0.5	1.0	1.6	2.4	2.7	3.8	3.9	4.7	3.4	4.2	2.2	2.4	1.9	26,326	1,350
11-21	05-43	-	0.1	0.0	1.7	3.0	5.0	6.2	7.6	8.1	8.0	6.7	6.7	4.2	2.5	5.2	4.0	56,691	2,967
11-21	45-96	-	0.0	0.0	1.2	4.9	8.7	12.5	13.8	16.2	16.2	14.2	13.4	10.8	5.4	9.9	7.6	1,07,620	6,023
11-21	01-96	-	0.1	0.1	3.4	9.0	15.2	21.1	24.1	28.1	28.1	25.6	23.5	19.2	10.0	17.6	13.5	1,90,637	10,340
31	01-03	-	0.0	0.0	0.0	0.2	0.1	0.2	0.1	0.2	0.2	0.2	0.1	0.3	0.0	0.1	0.1	1,526	76
31	05-43	-	0.0	0.0	1.9	6.2	8.3	9.1	9.3	7.1	6.6	5.9	5.8	2.9	1.0	6.0	4.6	65,203	2,873
31	45-99	-	0.0	0.4	2.7	12.2	21.4	21.2	18.2	18.1	16.7	14.9	14.5	5.7	2.5	13.7	10.6	1,49,175	7,656
31	01-99	-	0.0	0.4	4.6	18.6	29.9	30.4	27.6	25.4	23.5	21.0	20.4	8.8	3.5	19.8	15.3	2,15,904	10,605
41	x	-	0.0	0.0	0.0	0.0	0.0	0.0	0.2	0.2	0.3	0.1	0.3	0.3	0.2	0.1	0.1	1,404	89
51	01-03	-	0.0	0.0	0.1	0.1	0.3	0.4	0.9	1.3	1.3	1.3	1.1	1.4	0.8	0.7	0.5	7,593	362
51	05-43	-	0.0	0.2	1.4	4.2	4.7	5.6	5.9	7.2	7.1	5.7	3.8	2.5	1.2	4.5	3.5	48,988	2,373
51	45-99	-	0.0	0.0	0.7	1.2	2.0	1.6	2.0	1.9	2.0	2.3	1.6	1.0	0.5	1.5	1.1	16,233	779
51	01-99	-	0.0	0.2	2.2	5.5	7.0	7.7	8.7	10.4	10.4	9.3	6.5	5.0	2.5	6.7	5.2	72,814	3,514
41&51	01-99	-	0.0	0.2	2.2	5.5	7.0	7.7	8.9	10.6	10.7	9.4	6.8	5.3	2.7	6.8	5.3	74,218	3,603
11-51	01-03	-	0.0	0.0	0.5	1.4	2.0	3.0	3.6	5.3	5.4	6.2	4.6	5.9	3.0	3.3	2.5	35,446	1,788
11-51	05-43	-	0.1	0.2	5.1	13.5	18.0	21.0	23.0	22.6	22.0	18.4	16.7	9.9	4.8	15.8	12.2	1,72,286	8,302
11-51	45-99	-	0.0	0.5	4.5	18.2	32.1	35.3	34.0	36.2	34.9	31.4	29.4	17.5	8.4	25.1	19.3	2,73,028	14,458
11-51	01-99	-	0.1	0.7	10.1	33.1	52.1	59.2	60.6	64.1	62.3	56.0	50.7	33.3	16.1	44.2	34.1	4,80,759	24,548
81	x	-	0.1	0.3	3.5	12.5	8.3	3.2	1.5	0.5	0.9	0.6	0.6	0.3	0.1	3.7	2.9	40,662	2,232
11-81	x	-	0.2	1.0	13.6	45.6	60.4	62.4	62.0	64.6	63.2	56.6	51.3	33.5	16.2	47.9	36.9	5,21,422	26,780
UR	x	-	45.2	32.6	25.9	27.4	13.8	5.1	2.4	0.8	1.4	1.0	1.1	0.8	0.4	7.7	7.8	x	x
91	x	-	93.7	94.9	74.7	27.3	2.7	0.3	0.2	0.0	0.1	0.1	0.0	0.2	0.2	13.6	25.6	3,60,963	18,814
92	x	-	1.4	1.7	8.3	22.8	31.4	31.5	31.4	29.4	30.0	33.8	34.4	30.2	20.9	26.4	20.6	2,90,417	14,812
93	x	-	0.1	0.2	1.1	2.9	3.5	3.7	3.9	3.1	3.2	3.0	3.5	2.2	1.2	2.8	2.2	30,933	1,888
94	x	-	0.0	0.1	0.1	0.1	0.3	0.6	0.9	1.1	1.7	3.4	7.0	27.2	42.2	5.7	4.4	61,621	3,321
95	x	-	0.1	0.3	0.7	0.2	0.6	0.5	0.6	1.1	1.0	1.1	1.3	2.2	4.4	1.1	0.9	12,112	615
97	x	-	4.5	1.8	1.5	1.1	1.1	1.0	1.0	0.6	0.9	2.0	2.6	4.4	14.8	2.4	2.4	33,337	1,420
99	x	100.0	0.0	0.0	0.0	0.0	0.0	0.0	0.0	0.0	0.0	0.0	0.0	0.0	0.0	0.0	7.2	1,00,952	4,967
91-99	x	100.0	99.8	99.0	86.4	54.4	39.6	37.6	38.0	35.4	36.8	43.4	48.7	66.5	83.8	52.1	63.1	8,90,335	45,837
11-99	x	100.0	100.0	100.0	100.0	100.0	100.0	100.0	100.0	100.0	100.0	100.0	100.0	100.0	100.0	100.0	100.0	14,11,757	72,617
estd. persons (00)		1,00,952	1,04,689	1,21,130	1,40,906	1,40,021	1,22,503	1,12,829	1,12,547	98,592	89,558	71,800	59,702	51,660	84,870	10,84,985	14,11,757	x	x
sample persons		4,967	5,127	6,007	7,457	7,336	6,189	5,549	5,576	5,245	4,974	3,835	3,107	2,747	4,501	56,516	72,617	x	x

Estimated number of persons given in the above table is design based estimates and may be used as control totals for combining and arriving at rates and ratios, which can then be applied to the population projections. These figures are not intended for providing estimates of the current population.

Table (50): Percentage distribution of persons by usual status (ps+ss) for each age-group for each social group

all-India rural+urban male social group:other backward classes

usual activity (ps+ss)		age group (years)																persons	
status	industry	0-4	5-9	10-14	15-19	20-24	25-29	30-34	35-39	40-44	45-49	50-54	55-59	60-64	65 & above	15 & above	all	estd. (00)	sample
(1)	(2)	(3)	(4)	(5)	(6)	(7)	(8)	(9)	(10)	(11)	(12)	(13)	(14)	(15)	(16)	(17)	(18)	(19)	(20)
11,12	01-03	-	0.0	0.0	0.5	2.6	11.1	14.9	22.6	27.1	31.6	35.8	37.8	35.5	19.7	18.2	13.2	3,18,227	9,149
11,12	05-43	-	0.0	0.0	0.5	1.9	2.9	5.7	6.0	6.2	6.9	6.8	4.6	3.8	2.0	4.0	2.9	69,280	3,074
11,12	45-96	-	0.0	0.0	0.8	5.3	11.4	15.5	18.5	18.1	17.2	15.3	14.8	10.7	4.8	11.1	8.1	1,94,199	8,094
11,12	01-96	-	0.0	0.0	1.8	9.8	25.5	36.1	47.1	51.4	55.8	57.9	57.2	50.0	26.5	33.2	24.2	5,81,706	20,317
21	01-03	-	0.1	0.3	4.2	10.3	10.3	6.6	4.1	1.7	0.9	0.7	0.7	0.4	0.6	4.4	3.2	77,332	2,247
21	05-43	-	0.1	0.0	0.5	1.2	1.1	0.8	0.2	0.2	0.1	0.1	0.2	0.0	0.0	0.5	0.4	8,934	398
21	45-96	-	0.0	0.0	0.9	2.1	2.4	1.9	0.8	0.3	0.2	0.0	0.2	0.4	0.4	1.0	0.7	17,734	756
21	01-96	-	0.1	0.4	5.6	13.6	13.8	9.3	5.1	2.2	1.2	0.8	1.1	0.9	1.0	5.9	4.3	1,04,001	3,401
11-21	01-03	-	0.1	0.3	4.7	12.9	21.4	21.5	26.6	28.9	32.4	36.5	38.5	35.9	20.3	22.5	16.4	3,95,560	11,396
11-21	05-43	-	0.1	0.0	1.1	3.2	4.1	6.5	6.3	6.4	7.1	6.9	4.8	3.9	2.0	4.5	3.3	78,214	3,472
11-21	45-96	-	0.0	0.0	1.7	7.4	13.8	17.5	19.3	18.4	17.4	15.3	15.0	11.1	5.1	12.1	8.8	2,11,933	8,850
11-21	01-96	-	0.1	0.4	7.4	23.4	39.3	45.5	52.2	53.6	56.9	58.7	58.3	50.9	27.5	39.1	28.5	6,85,707	23,718
31	01-03	-	0.0	0.0	0.1	0.4	0.4	0.7	0.6	0.5	0.7	0.6	0.7	0.4	0.0	0.4	0.3	7,647	289
31	05-43	-	0.0	0.0	1.3	6.6	8.7	8.4	8.7	6.5	5.6	4.4	4.7	2.5	0.4	5.3	3.9	93,368	3,686
31	45-99	-	0.0	0.1	1.9	10.2	18.4	17.9	13.9	13.6	12.9	11.2	10.9	3.2	1.3	10.4	7.6	1,82,514	8,166
31	01-99	-	0.0	0.1	3.4	17.2	27.5	27.0	23.2	20.6	19.1	16.2	16.3	6.1	1.7	16.2	11.8	2,83,528	12,141
41	x	-	0.0	0.0	0.1	0.1	0.1	0.2	0.1	0.1	0.3	0.3	0.4	0.3	0.4	0.2	0.1	3,406	119
51	01-03	-	0.0	0.0	1.3	4.1	4.8	5.3	5.9	7.4	7.0	8.2	6.4	5.9	2.7	5.0	3.6	86,725	2,185
51	05-43	-	0.0	0.1	2.5	8.4	10.8	14.3	13.1	13.2	11.0	9.6	6.9	4.5	1.2	8.6	6.3	1,51,162	5,200
51	45-99	-	0.0	0.0	0.6	1.8	2.1	2.3	2.7	1.9	2.1	1.5	1.2	0.7	0.3	1.6	1.1	27,621	1,107
51	01-99	-	0.0	0.2	4.4	14.3	17.8	21.8	21.7	22.5	20.0	19.3	14.5	11.2	4.2	15.1	11.0	2,65,508	8,492
41&51	01-99	-	0.0	0.2	4.5	14.4	17.9	22.0	21.8	22.6	20.2	19.6	14.9	11.5	4.6	15.3	11.2	2,68,914	8,611
11-51	01-03	-	0.1	0.3	6.1	17.4	26.6	27.5	33.1	36.8	40.1	45.4	45.6	42.2	23.0	27.9	20.4	4,89,931	13,870
11-51	05-43	-	0.1	0.2	5.0	18.3	23.6	29.4	28.2	26.2	23.9	21.2	16.8	11.2	4.1	18.6	13.6	3,26,150	12,477
11-51	45-99	-	0.0	0.1	4.2	19.4	34.4	37.7	35.9	33.8	32.3	27.9	27.1	15.0	6.7	24.1	17.5	4,22,068	18,123
11-51	01-99	-	0.1	0.6	15.3	55.0	84.7	94.5	97.3	96.8	96.3	94.5	89.5	68.5	33.8	70.6	51.5	12,38,149	44,470
81	x	-	0.1	0.8	5.5	16.3	10.0	3.1	1.1	0.8	0.8	0.7	0.5	0.2	0.1	4.5	3.4	80,651	3,039
11-81	x	-	0.2	1.4	20.8	71.4	94.6	97.6	98.4	97.6	97.1	95.2	89.9	68.7	33.9	75.1	54.8	13,18,800	47,509
UR	x	-	45.9	55.9	26.5	22.9	10.5	3.2	1.2	0.8	0.8	0.8	0.5	0.2	0.4	6.0	6.1	x	x
91	x	-	93.5	96.4	76.1	26.3	3.1	0.2	0.1	0.0	0.0	0.0	0.0	0.1	0.1	15.0	29.0	6,97,951	24,402
92	x	-	0.8	0.6	0.6	0.3	0.4	0.4	0.2	0.2	0.4	0.7	1.3	1.3	1.8	0.6	0.6	13,834	531
93	x	-	0.2	0.1	0.2	0.2	0.1	0.1	0.1	0.1	0.1	0.2	0.2	0.4	0.7	0.2	0.2	4,511	170
94	x	-	0.2	0.0	0.4	0.1	0.1	0.1	0.3	0.4	0.6	1.4	4.8	22.3	41.6	5.2	3.8	92,381	3,311
95	x	-	0.2	0.3	0.7	0.9	0.9	1.0	0.5	1.0	1.1	1.4	1.7	2.9	5.7	1.4	1.1	26,523	939
97	x	-	5.0	1.2	1.2	0.8	0.8	0.6	0.4	0.7	0.7	1.0	2.2	4.3	16.2	2.3	2.3	54,196	1,604
99	x	100.0	0.0	0.0	0.0	0.0	0.0	0.0	0.0	0.0	0.0	0.0	0.0	0.0	0.0	0.0	8.2	1,97,326	6,587
91-99	x	100.0	99.8	98.6	79.2	28.6	5.4	2.4	1.6	2.4	2.9	4.8	10.1	31.3	66.1	24.9	45.2	10,86,723	37,544
11-99	x	100.0	100.0	100.0	100.0	100.0	100.0	100.0	100.0	100.0	100.0	100.0	100.0	100.0	100.0	100.0	100.0	24,05,522	85,053
estd. persons (00)		1,97,326	2,05,224	2,51,762	2,64,585	2,11,562	1,82,574	1,67,687	1,68,168	1,60,899	1,50,623	1,12,264	93,351	90,759	1,48,737	17,51,210	24,05,522	x	x
sample persons		6,587	6,571	8,147	9,805	8,084	6,708	5,901	5,691	5,802	5,813	4,315	3,520	3,178	4,931	63,748	85,053	x	x

Estimated number of persons given in the above table is design based estimates and may be used as control totals for combining and arriving at rates and ratios, which can then be applied to the population projections. These figures are not intended for providing estimates of the current population.

Table (50): Percentage distribution of persons by usual status (ps+ss) for each age-group for each social group

all-India rural+urban female social group:other backward classes

usual activity (ps+ss)		age group (years)																persons	
status	industry	0-4	5-9	10-14	15-19	20-24	25-29	30-34	35-39	40-44	45-49	50-54	55-59	60-64	65 & above	15 & above	all	estd. (00)	sample
(1)	(2)	(3)	(4)	(5)	(6)	(7)	(8)	(9)	(10)	(11)	(12)	(13)	(14)	(15)	(16)	(17)	(18)	(19)	(20)
11,12	01-03	-	0.0	0.0	0.0	0.4	1.8	2.2	4.5	5.0	6.2	4.1	4.0	3.6	1.4	2.7	2.0	47,604	1,550
11,12	05-43	-	0.0	0.2	0.9	1.8	1.8	3.8	3.7	3.0	2.4	1.8	1.4	0.5	0.4	2.1	1.6	36,415	1,437
11,12	45-96	-	0.0	0.0	0.1	0.6	0.6	1.2	1.7	1.7	1.6	1.3	1.1	1.3	0.9	1.0	0.8	17,877	847
11,12	01-96	-	0.0	0.2	1.0	2.8	4.3	7.2	9.9	9.7	10.2	7.2	6.5	5.4	2.7	5.8	4.4	1,01,896	3,834
21	01-03	-	0.0	0.2	1.9	4.1	4.3	7.3	9.2	10.9	10.1	11.3	9.2	5.0	1.8	6.4	4.9	1,13,272	3,362
21	05-43	-	0.0	0.1	0.5	0.5	0.3	0.4	0.7	0.6	0.4	0.4	0.5	0.4	0.1	0.5	0.4	8,199	298
21	45-96	-	0.0	0.0	0.1	0.3	0.7	0.9	1.2	1.2	0.9	0.8	1.0	0.5	0.8	0.7	0.5	12,650	472
21	01-96	-	0.0	0.4	2.5	5.0	5.3	8.6	11.1	12.8	11.3	12.4	10.8	5.9	2.6	7.6	5.7	1,34,121	4,132
11-21	01-03	-	0.0	0.2	1.9	4.5	6.1	9.4	13.7	15.9	16.3	15.3	13.2	8.6	3.3	9.1	6.9	1,60,876	4,912
11-21	05-43	-	0.0	0.3	1.4	2.4	2.2	4.3	4.3	3.6	2.8	2.2	2.0	0.9	0.5	2.5	1.9	44,614	1,735
11-21	45-96	-	0.0	0.0	0.2	0.9	1.3	2.0	2.9	2.9	2.5	2.1	2.1	1.8	1.6	1.7	1.3	30,526	1,319
11-21	01-96	-	0.0	0.5	3.5	7.7	9.6	15.7	21.0	22.5	21.5	19.6	17.3	11.3	5.4	13.4	10.1	2,36,017	7,966
31	01-03	-	0.0	0.0	0.1	0.1	0.2	0.4	0.2	0.2	0.4	0.2	0.4	0.1	0.0	0.2	0.2	3,578	160
31	05-43	-	0.0	0.0	0.3	0.6	0.6	1.2	1.5	0.6	0.9	0.6	0.5	0.1	0.2	0.7	0.5	12,128	483
31	45-99	-	0.0	0.1	0.7	3.6	5.4	5.5	5.9	5.6	4.9	3.6	3.8	1.8	0.6	3.8	2.9	67,330	3,010
31	01-99	-	0.0	0.1	1.0	4.4	6.2	7.1	7.6	6.4	6.2	4.4	4.7	1.9	0.8	4.7	3.6	83,037	3,653
41	x	-	0.0	0.0	0.0	0.1	0.5	0.7	1.0	0.9	1.4	0.9	1.6	1.3	1.1	0.8	0.6	13,184	441
51	01-03	-	0.0	0.2	0.8	1.4	2.7	3.5	5.3	5.9	6.2	5.7	6.0	4.2	1.7	3.6	2.7	63,771	1,636
51	05-43	-	0.0	0.0	0.2	0.5	0.9	1.3	1.5	1.4	1.6	0.8	0.5	0.2	0.2	0.9	0.6	14,953	540
51	45-99	-	0.0	0.0	0.0	0.1	0.1	0.2	0.3	0.2	0.4	0.4	0.2	0.2	0.1	0.2	0.1	3,272	162
51	01-99	-	0.0	0.2	1.0	2.0	3.7	5.0	7.2	7.5	8.2	6.9	6.7	4.6	2.0	4.6	3.5	81,995	2,338
41&51	01-99	-	0.0	0.2	1.1	2.1	4.1	5.7	8.2	8.4	9.7	7.7	8.3	5.9	3.1	5.4	4.1	95,179	2,779
11-51	01-03	-	0.0	0.4	2.8	6.1	9.0	13.3	19.3	22.1	22.9	21.2	19.6	12.9	4.9	12.9	9.8	2,28,226	6,708
11-51	05-43	-	0.0	0.3	1.9	3.6	4.1	7.5	8.4	6.4	6.7	4.5	4.6	2.5	2.0	4.8	3.6	84,879	3,199
11-51	45-99	-	0.0	0.2	0.8	4.6	6.8	7.8	9.0	8.8	7.8	6.1	6.1	3.7	2.4	5.7	4.3	1,01,128	4,491
11-51	01-99	-	0.0	0.9	5.5	14.2	20.0	28.6	36.7	37.3	37.4	31.8	30.3	19.2	9.3	23.5	17.7	4,14,233	14,398
81	x	-	0.1	0.0	0.8	4.7	3.2	1.3	0.7	0.1	0.1	0.0	0.0	0.0	0.0	1.3	0.9	22,170	1,144
11-81	x	-	0.1	0.9	6.3	19.0	23.1	29.9	37.4	37.4	37.5	31.8	30.3	19.2	9.3	24.7	18.7	4,36,403	15,542
UR	x	-	81.7	2.1	12.4	25.0	13.7	4.5	1.8	0.2	0.4	0.1	0.0	0.0	0.0	5.1	5.1	x	x
91	x	-	94.3	95.0	67.2	17.8	1.0	0.2	0.2	0.1	0.1	0.3	0.0	0.1	0.3	11.4	24.7	5,76,766	20,506
92	x	-	1.0	2.2	20.3	48.7	55.8	51.1	42.7	43.8	44.5	47.1	47.9	44.5	30.9	42.6	32.4	7,55,319	27,718
93	x	-	0.3	1.0	5.1	13.7	18.0	16.3	17.4	16.8	14.9	14.9	14.3	13.1	6.5	13.6	10.3	2,40,772	7,631
94	x	-	0.2	0.0	0.0	0.3	1.0	1.5	1.8	1.4	2.1	3.8	4.8	17.4	32.0	4.8	3.6	84,719	3,164
95	x	-	0.2	0.2	0.3	0.2	0.3	0.4	0.2	0.3	0.5	0.3	0.6	1.1	4.8	0.7	0.6	13,842	532
97	x	-	4.0	0.7	0.8	0.3	0.7	0.5	0.3	0.3	0.3	1.8	2.0	4.7	16.2	2.1	2.0	46,100	1,399
99	x	100.0	0.0	0.0	0.0	0.0	0.0	0.0	0.0	0.0	0.0	0.0	0.0	0.0	0.0	0.0	7.7	1,80,028	5,791
91-99	x	100.0	99.9	99.1	93.7	81.0	76.9	70.1	62.6	62.6	62.5	68.2	69.7	80.8	90.7	75.3	81.3	18,97,546	66,741
11-99	x	100.0	100.0	100.0	100.0	100.0	100.0	100.0	100.0	100.0	100.0	100.0	100.0	100.0	100.0	100.0	100.0	23,33,949	82,283
estd. persons (00)		1,80,028	1,80,784	2,16,720	2,36,584	2,12,138	1,89,537	1,77,395	1,96,860	1,57,458	1,43,333	1,05,533	1,02,232	94,217	1,41,130	17,56,416	23,33,949	x	x
sample persons		5,791	5,913	7,230	8,532	7,803	6,698	5,965	7,054	6,070	5,519	4,012	3,502	3,121	5,073	63,349	82,283	x	x

Estimated number of persons given in the above table is design based estimates and may be used as control totals for combining and arriving at rates and ratios, which can then be applied to the population projections. These figures are not intended for providing estimates of the current population.

Table (50): Percentage distribution of persons by usual status (ps+ss) for each age-group for each social group

all-India rural+urban person social group:other backward classes

usual activity (ps+ss)		age group (years)																persons	
status	industry	0-4	5-9	10-14	15-19	20-24	25-29	30-34	35-39	40-44	45-49	50-54	55-59	60-64	65 & above	15 & above	all	estd. (00)	sample
(1)	(2)	(3)	(4)	(5)	(6)	(7)	(8)	(9)	(10)	(11)	(12)	(13)	(14)	(15)	(16)	(17)	(18)	(19)	(20)
11,12	01-03	-	0.0	0.0	0.3	1.5	6.4	8.4	12.8	16.2	19.2	20.4	20.1	19.3	10.8	10.4	7.7	3,65,831	10,699
11,12	05-43	-	0.0	0.1	0.7	1.9	2.4	4.7	4.8	4.6	4.7	4.4	3.0	2.1	1.2	3.0	2.2	1,05,695	4,511
11,12	45-96	-	0.0	0.0	0.5	2.9	5.9	8.1	9.5	10.0	9.6	8.5	7.6	5.9	2.9	6.0	4.5	2,12,076	8,941
11,12	01-96	-	0.0	0.1	1.4	6.3	14.7	21.2	27.0	30.8	33.5	33.3	30.7	27.3	14.9	19.5	14.4	6,83,602	24,151
21	01-03	-	0.0	0.3	3.1	7.2	7.2	7.0	6.9	6.3	5.4	5.8	5.1	2.7	1.2	5.4	4.0	1,90,605	5,609
21	05-43	-	0.0	0.1	0.5	0.9	0.7	0.6	0.5	0.4	0.3	0.2	0.4	0.2	0.0	0.5	0.4	17,133	696
21	45-96	-	0.0	0.0	0.5	1.2	1.5	1.4	1.0	0.8	0.5	0.4	0.6	0.5	0.6	0.9	0.6	30,384	1,228
21	01-96	-	0.1	0.4	4.2	9.3	9.5	8.9	8.3	7.4	6.1	6.4	6.2	3.4	1.8	6.7	5.0	2,38,122	7,533
11-21	01-03	-	0.0	0.3	3.4	8.7	13.6	15.3	19.7	22.5	24.6	26.2	25.3	22.0	12.0	15.8	11.7	5,56,436	16,308
11-21	05-43	-	0.0	0.1	1.2	2.8	3.1	5.3	5.2	5.0	5.0	4.6	3.3	2.4	1.3	3.5	2.6	1,22,829	5,207
11-21	45-96	-	0.0	0.0	1.0	4.1	7.4	9.5	10.5	10.7	10.1	8.9	8.3	6.4	3.4	6.9	5.1	2,42,459	10,169
11-21	01-96	-	0.1	0.4	5.6	15.6	24.2	30.2	35.4	38.2	39.7	39.8	36.9	30.7	16.7	26.2	19.4	9,21,724	31,684
31	01-03	-	0.0	0.0	0.1	0.3	0.3	0.5	0.4	0.4	0.5	0.4	0.5	0.2	0.0	0.3	0.2	11,225	449
31	05-43	-	0.0	0.0	0.9	3.6	4.6	4.7	4.8	3.6	3.3	2.6	2.5	1.3	0.3	3.0	2.2	1,05,496	4,169
31	45-99	-	0.0	0.1	1.3	6.9	11.8	11.6	9.6	9.6	9.0	7.5	7.2	2.5	1.0	7.1	5.3	2,49,843	11,176
31	01-99	-	0.0	0.1	2.3	10.8	16.7	16.8	14.8	13.6	12.8	10.5	10.2	4.0	1.3	10.4	7.7	3,66,565	15,794
41	x	-	0.0	0.0	0.1	0.1	0.3	0.5	0.6	0.5	0.8	0.6	1.0	0.8	0.7	0.5	0.4	16,590	560
51	01-03	-	0.0	0.1	1.1	2.8	3.7	4.3	5.6	6.7	6.6	7.0	6.2	5.1	2.2	4.3	3.2	1,50,495	3,821
51	05-43	-	0.0	0.1	1.4	4.4	5.7	7.6	6.9	7.3	6.4	5.3	3.6	2.3	0.7	4.7	3.5	1,66,115	5,740
51	45-99	-	0.0	0.0	0.3	0.9	1.1	1.2	1.4	1.1	1.2	1.0	0.7	0.4	0.2	0.9	0.7	30,893	1,269
51	01-99	-	0.0	0.2	2.8	8.1	10.6	13.2	13.9	15.1	14.3	13.3	10.4	7.8	3.1	9.9	7.3	3,47,503	10,830
41&51	01-99	-	0.0	0.2	2.9	8.2	10.9	13.7	14.4	15.6	15.1	13.8	11.4	8.7	3.9	10.4	7.7	3,64,093	11,390
11-51	01-03	-	0.0	0.4	4.6	11.7	17.7	20.2	25.7	29.5	31.7	33.7	32.0	27.3	14.2	20.4	15.2	7,18,156	20,578
11-51	05-43	-	0.0	0.2	3.5	10.9	13.7	18.1	17.5	16.4	15.5	13.1	10.4	6.8	3.1	11.7	8.7	4,11,029	15,676
11-51	45-99	-	0.0	0.2	2.6	12.0	20.3	22.3	21.4	21.4	20.3	17.4	16.1	9.3	4.6	14.9	11.0	5,23,196	22,614
11-51	01-99	-	0.1	0.7	10.7	34.6	51.7	60.6	64.6	67.4	67.6	64.1	58.6	43.4	21.9	47.0	34.9	16,52,381	58,868
81	x	-	0.1	0.4	3.3	10.5	6.5	2.2	0.9	0.4	0.5	0.4	0.2	0.1	0.1	2.9	2.2	1,02,821	4,183
11-81	x	-	0.1	1.2	14.0	45.1	58.2	62.8	65.5	67.8	68.0	64.5	58.8	43.5	21.9	49.9	37.0	17,55,203	63,051
UR	x	-	54.5	36.0	23.5	23.3	11.2	3.5	1.4	0.6	0.7	0.6	0.4	0.2	0.3	5.7	5.9	x	x
91	x	-	93.9	95.7	71.9	22.1	2.0	0.2	0.1	0.0	0.0	0.1	0.0	0.1	0.2	13.2	26.9	12,74,716	44,908
92	x	-	0.9	1.3	9.9	24.5	28.7	26.4	23.2	21.8	21.9	23.2	25.6	23.3	16.0	21.7	16.2	7,69,153	28,249
93	x	-	0.2	0.5	2.5	7.0	9.2	8.5	9.4	8.4	7.3	7.3	7.6	6.9	3.5	6.9	5.2	2,45,284	7,801
94	x	-	0.2	0.0	0.2	0.2	0.5	0.8	1.1	0.9	1.3	2.6	4.8	19.8	36.9	5.0	3.7	1,77,101	6,475
95	x	-	0.2	0.3	0.5	0.6	0.6	0.7	0.3	0.7	0.8	0.9	1.1	2.0	5.3	1.1	0.9	40,365	1,471
97	x	-	4.5	0.9	1.0	0.5	0.7	0.5	0.4	0.5	0.5	1.4	2.1	4.5	16.2	2.2	2.1	1,00,295	3,003
99	x	100.0	0.0	0.0	0.0	0.0	0.0	0.0	0.0	0.0	0.0	0.0	0.0	0.0	0.0	0.0	8.0	3,77,355	12,378
91-99	x	100.0	99.9	98.8	86.0	54.9	41.8	37.2	34.5	32.2	32.0	35.5	41.2	56.5	78.1	50.1	63.0	29,84,269	1,04,285
11-99	x	100.0	100.0	100.0	100.0	100.0	100.0	100.0	100.0	100.0	100.0	100.0	100.0	100.0	100.0	100.0	100.0	47,39,472	1,67,336
estd. persons (00)		3,77,355	3,86,008	4,68,483	5,01,169	4,23,699	3,72,111	3,45,083	3,65,028	3,18,357	2,93,957	2,17,796	1,95,583	1,84,976	2,89,867	35,07,626	47,39,472	x	x
sample persons		12,378	12,484	15,377	18,337	15,887	13,406	11,866	12,745	11,872	11,332	8,327	7,022	6,299	10,004	1,27,097	1,67,336	x	x

Estimated number of persons given in the above table is design based estimates and may be used as control totals for combining and arriving at rates and ratios, which can then be applied to the population projections. These figures are not intended for providing estimates of the current population.

Table (50): Percentage distribution of persons by usual status (ps+ss) for each age-group for each social group

all-India rural male social group:others

usual activity (ps+ss)		age group (years)																persons	
status	industry	0-4	5-9	10-14	15-19	20-24	25-29	30-34	35-39	40-44	45-49	50-54	55-59	60-64	65 & above	15 & above	all	estd. (00)	sample
(1)	(2)	(3)	(4)	(5)	(6)	(7)	(8)	(9)	(10)	(11)	(12)	(13)	(14)	(15)	(16)	(17)	(18)	(19)	(20)
11,12	01-03	-	0.0	0.0	0.2	4.1	10.0	22.2	31.7	41.6	44.7	50.8	51.2	47.3	29.4	26.5	19.9	1,65,867	5,300
11,12	05-43	-	0.0	0.0	0.1	2.7	3.5	4.5	3.6	6.9	4.6	2.8	2.7	1.3	1.0	3.0	2.2	18,620	724
11,12	45-96	-	0.0	0.0	0.7	5.2	12.7	15.3	17.6	13.5	16.5	11.7	12.7	7.6	2.6	9.9	7.4	61,985	2,438
11,12	01-96	-	0.0	0.0	1.0	12.0	26.2	41.9	53.0	62.0	65.7	65.4	66.6	56.2	32.9	39.4	29.5	2,46,472	8,462
21	01-03	-	0.1	0.3	5.4	13.5	15.8	11.3	8.4	2.2	2.6	0.9	0.6	0.7	0.8	6.2	4.7	39,204	1,288
21	05-43	-	0.0	0.0	0.2	0.4	0.5	0.2	0.2	0.0	0.0	0.0	0.0	0.0	0.0	0.2	0.1	1,038	46
21	45-96	-	0.0	0.0	0.4	2.5	2.5	1.2	0.3	0.4	0.2	0.1	0.3	0.0	0.1	0.8	0.6	4,949	189
21	01-96	-	0.1	0.3	6.0	16.4	18.8	12.7	8.9	2.6	2.8	1.0	1.0	0.7	0.9	7.2	5.4	45,192	1,523
11-21	01-03	-	0.1	0.3	5.7	17.6	25.8	33.4	40.1	43.8	47.3	51.7	51.8	48.0	30.2	32.7	24.6	2,05,072	6,588
11-21	05-43	-	0.0	0.0	0.3	3.2	4.1	4.7	3.8	6.9	4.6	2.8	2.7	1.3	1.0	3.1	2.4	19,658	770
11-21	45-96	-	0.0	0.0	1.1	7.7	15.1	16.5	18.0	14.0	16.6	11.9	13.0	7.6	2.7	10.7	8.0	66,935	2,627
11-21	01-96	-	0.1	0.3	7.1	28.4	44.9	54.6	61.9	64.7	68.5	66.4	67.5	56.9	33.9	46.5	34.9	2,91,664	9,985
31	01-03	-	0.0	0.0	0.0	0.0	0.2	0.1	0.2	0.7	0.7	0.3	0.5	0.1	0.0	0.2	0.2	1,443	76
31	05-43	-	0.0	0.0	1.8	6.1	6.1	6.4	4.6	4.4	3.8	2.7	1.7	1.0	0.5	3.7	2.8	22,988	863
31	45-99	-	0.0	0.0	1.2	8.8	13.6	17.5	13.6	11.2	9.8	12.1	9.7	2.2	0.4	8.8	6.6	55,023	2,206
31	01-99	-	0.0	0.0	3.0	15.0	19.9	24.0	18.4	16.3	14.3	15.1	11.9	3.4	0.8	12.7	9.5	79,454	3,145
41	x	-	0.0	0.0	0.0	0.1	0.3	0.1	0.0	0.0	0.1	0.1	0.1	0.1	0.3	0.1	0.1	690	35
51	01-03	-	0.0	0.0	0.9	4.2	4.3	4.4	6.1	7.7	6.8	6.8	8.1	5.1	1.4	4.6	3.5	29,036	765
51	05-43	-	0.0	0.4	2.4	7.5	10.2	9.9	8.8	6.8	6.7	5.1	4.3	1.7	0.4	5.8	4.4	36,818	1,310
51	45-99	-	0.0	0.0	0.2	1.0	1.5	1.5	1.8	1.8	0.9	1.7	0.9	0.3	0.0	1.0	0.8	6,397	187
51	01-99	-	0.0	0.4	3.5	12.7	16.0	15.7	16.6	16.2	14.4	13.6	13.3	7.1	1.9	11.5	8.7	72,251	2,262
41&51	01-99	-	0.0	0.4	3.5	12.8	16.3	15.8	16.7	16.2	14.5	13.7	13.4	7.1	2.1	11.6	8.7	72,941	2,297
11-51	01-03	-	0.1	0.3	6.5	21.8	30.2	37.9	46.3	52.2	54.8	58.8	60.4	53.2	31.6	37.6	28.2	2,35,551	7,429
11-51	05-43	-	0.0	0.4	4.6	16.9	20.7	21.1	17.2	18.1	15.2	10.7	8.9	4.1	2.2	12.7	9.6	80,154	2,978
11-51	45-99	-	0.0	0.0	2.4	17.5	30.2	35.4	33.4	26.9	27.4	25.7	23.6	10.1	3.1	20.5	15.4	1,28,355	5,020
11-51	01-99	-	0.1	0.7	13.6	56.2	81.1	94.4	96.9	97.2	97.3	95.2	92.9	67.4	36.8	70.8	53.2	4,44,059	15,427
81	x	-	0.0	0.2	5.3	11.9	11.6	3.4	1.3	0.8	0.6	0.3	1.1	0.0	0.2	3.8	2.9	24,105	848
11-81	x	-	0.1	1.0	18.9	68.1	92.7	97.8	98.3	97.9	97.9	95.5	94.0	67.5	37.1	74.6	56.1	4,68,164	16,275
UR	x	-	0.0	25.0	28.0	17.5	12.5	3.5	1.3	0.8	0.6	0.3	1.2	0.1	0.6	5.1	5.1	x	x
91	x	-	96.0	96.8	78.4	29.8	4.8	0.4	0.0	0.0	0.0	0.0	0.0	0.0	0.2	14.7	27.6	2,30,453	8,131
92	x	-	0.2	0.5	0.8	0.3	0.4	0.4	0.1	0.0	0.1	0.2	0.8	2.3	1.8	0.6	0.5	4,425	180
93	x	-	0.0	0.5	0.1	0.3	0.0	0.0	0.1	0.0	0.1	0.5	0.1	0.3	0.9	0.2	0.2	1,763	66
94	x	-	0.1	0.1	0.4	0.3	0.1	0.2	0.3	0.5	0.7	1.3	2.7	24.9	40.3	6.2	4.6	38,612	1,264
95	x	-	0.4	0.3	0.6	0.8	1.6	0.6	0.7	1.1	0.6	0.7	1.5	2.5	8.8	1.8	1.4	11,817	380
97	x	-	3.2	0.9	0.8	0.4	0.4	0.7	0.6	0.4	0.6	1.7	0.9	2.5	10.9	1.9	1.7	14,486	429
99	x	100.0	0.0	0.0	0.0	0.0	0.0	0.0	0.0	0.0	0.0	0.0	0.0	0.0	0.0	0.0	7.8	65,487	2,029
91-99	x	100.0	99.9	99.0	81.1	31.9	7.3	2.2	1.7	2.1	2.1	4.5	6.0	32.5	62.9	25.4	43.9	3,67,044	12,479
11-99	x	100.0	100.0	100.0	100.0	100.0	100.0	100.0	100.0	100.0	100.0	100.0	100.0	100.0	100.0	100.0	100.0	8,35,208	28,754
estd. persons (00)		65,487	63,546	80,063	87,310	68,095	59,634	59,085	57,653	56,962	55,765	41,631	39,364	33,885	66,728	6,26,113	8,35,208	x	x
sample persons		2,029	2,111	2,813	3,206	2,427	2,080	1,937	2,066	2,032	2,005	1,452	1,300	1,123	2,173	21,801	28,754	x	x

Estimated number of persons given in the above table is design based estimates and may be used as control totals for combining and arriving at rates and ratios, which can then be applied to the population projections. These figures are not intended for providing estimates of the current population.

Table (50): Percentage distribution of persons by usual status (ps+ss) for each age-group for each social group

all-India rural female social group:others

usual activity (ps+ss)		age group (years)																persons	
status	industry	0-4	5-9	10-14	15-19	20-24	25-29	30-34	35-39	40-44	45-49	50-54	55-59	60-64	65 & above	15 & above	all	estd. (00)	sample
(1)	(2)	(3)	(4)	(5)	(6)	(7)	(8)	(9)	(10)	(11)	(12)	(13)	(14)	(15)	(16)	(17)	(18)	(19)	(20)
11,12	01-03	-	0.0	0.0	0.1	0.5	1.6	2.9	4.4	5.1	5.3	5.5	4.3	3.3	1.8	2.9	2.3	18,004	916
11,12	05-43	-	0.0	0.0	1.2	1.4	1.6	2.2	2.6	1.7	0.7	1.5	0.6	0.1	0.7	1.4	1.1	8,541	326
11,12	45-96	-	0.0	0.0	0.2	0.6	0.6	1.3	1.1	0.7	0.6	1.1	0.9	1.5	0.3	0.8	0.6	4,744	151
11,12	01-96	-	0.0	0.0	1.5	2.5	3.8	6.4	8.1	7.4	6.6	8.2	5.8	4.8	2.7	5.1	3.9	31,288	1,393
21	01-03	-	0.1	0.1	0.6	3.2	6.4	8.7	10.0	11.5	12.7	9.7	9.7	5.9	2.0	7.0	5.4	43,110	1,929
21	05-43	-	0.0	0.2	0.2	0.1	0.1	0.3	0.2	0.0	0.2	0.1	0.2	0.0	0.1	0.2	0.1	1,116	42
21	45-96	-	0.0	0.0	0.0	0.1	0.3	0.6	0.3	0.4	0.7	0.2	0.1	0.1	0.2	0.3	0.2	1,715	82
21	01-96	-	0.1	0.3	0.8	3.4	6.9	9.6	10.5	12.0	13.6	10.0	10.0	6.0	2.3	7.4	5.8	45,940	2,053
11-21	01-03	-	0.1	0.1	0.7	3.7	8.1	11.6	14.4	16.6	18.0	15.3	14.0	9.2	3.8	9.9	7.7	61,114	2,845
11-21	05-43	-	0.0	0.2	1.4	1.5	1.7	2.5	2.9	1.7	0.9	1.7	0.7	0.1	0.8	1.6	1.2	9,656	368
11-21	45-96	-	0.0	0.0	0.2	0.7	0.9	2.0	1.4	1.1	1.3	1.3	1.0	1.5	0.5	1.1	0.8	6,459	233
11-21	01-96	-	0.1	0.3	2.4	5.9	10.7	16.0	18.6	19.4	20.2	18.3	15.7	10.8	5.0	12.5	9.7	77,229	3,446
31	01-03	-	0.0	0.0	0.0	0.0	0.0	0.0	0.4	0.2	0.1	0.0	0.0	0.0	0.0	0.1	0.1	515	17
31	05-43	-	0.0	0.0	0.1	1.0	0.3	0.3	0.3	0.6	0.2	0.7	0.1	0.0	0.0	0.3	0.3	2,034	60
31	45-99	-	0.0	0.0	0.1	2.4	2.7	2.6	5.2	3.7	4.8	3.3	1.7	0.7	0.5	2.6	2.0	15,721	619
31	01-99	-	0.0	0.0	0.2	3.3	3.0	2.9	5.9	4.5	5.1	4.0	1.9	0.8	0.5	3.0	2.3	18,271	696
41	x	-	0.0	0.0	0.0	0.0	0.1	0.3	0.5	0.7	0.5	0.3	0.6	0.4	0.1	0.3	0.2	1,748	86
51	01-03	-	0.0	0.0	0.1	0.8	2.4	2.3	3.8	3.2	4.4	4.2	2.7	2.8	0.8	2.4	1.8	14,469	341
51	05-43	-	0.0	0.0	0.1	0.1	0.1	0.2	0.5	0.4	0.5	0.1	0.3	0.1	0.0	0.2	0.2	1,292	48
51	45-99	-	0.0	0.0	0.0	0.0	0.0	0.1	0.0	0.0	0.0	0.1	0.0	0.0	0.0	0.0	0.0	189	14
51	01-99	-	0.0	0.0	0.2	0.8	2.5	2.6	4.3	3.5	4.9	4.5	3.0	2.9	0.8	2.6	2.0	15,950	403
41&51	01-99	-	0.0	0.0	0.2	0.8	2.6	2.9	4.8	4.2	5.4	4.8	3.7	3.2	0.9	2.9	2.2	17,697	489
11-51	01-03	-	0.1	0.1	0.8	4.5	10.4	13.9	18.5	20.0	22.5	19.5	16.7	12.0	4.6	12.4	9.6	76,097	3,203
11-51	05-43	-	0.0	0.2	1.7	2.5	2.2	3.2	4.2	3.3	2.1	2.8	1.8	0.6	0.9	2.4	1.9	14,730	562
11-51	45-99	-	0.0	0.0	0.3	3.1	3.6	4.7	6.7	4.8	6.1	4.7	2.7	2.3	1.0	3.6	2.8	22,369	866
11-51	01-99	-	0.1	0.3	2.8	10.1	16.3	21.8	29.4	28.1	30.7	27.0	21.3	14.8	6.4	18.4	14.3	1,13,197	4,631
81	x	-	0.0	0.0	0.8	4.3	3.5	1.4	0.4	0.2	0.0	0.1	0.0	0.0	0.1	1.1	0.9	7,022	318
11-81	x	-	0.1	0.3	3.6	14.4	19.8	23.2	29.8	28.3	30.7	27.1	21.3	14.8	6.5	19.5	15.1	1,20,218	4,949
UR	x	-	0.0	1.4	22.6	30.0	17.8	6.0	1.4	0.7	0.0	0.3	0.0	0.0	0.8	5.9	5.8	x	x
91	x	-	95.3	97.3	73.1	21.0	1.7	0.2	0.1	0.1	0.1	0.6	0.2	0.0	0.5	10.9	23.5	1,86,556	6,565
92	x	-	0.4	1.6	16.1	46.5	53.4	51.2	42.0	41.4	42.5	47.1	47.4	49.6	34.9	42.1	32.8	2,60,045	8,706
93	x	-	0.0	0.0	6.3	16.6	23.8	23.5	26.1	27.7	24.0	21.5	22.9	14.1	8.1	19.3	14.9	1,18,625	3,599
94	x	-	0.1	0.1	0.1	1.0	0.6	1.3	1.4	2.0	2.0	2.2	4.8	16.2	28.0	5.0	3.9	30,703	1,047
95	x	-	0.1	0.0	0.4	0.3	0.5	0.3	0.2	0.2	0.5	0.2	0.8	1.8	9.4	1.3	1.0	8,233	272
97	x	-	3.9	0.7	0.4	0.2	0.2	0.3	0.4	0.3	0.3	1.3	2.6	3.4	12.7	1.9	1.8	14,422	388
99	x	100.0	0.0	0.0	0.0	0.0	0.0	0.0	0.0	0.0	0.0	0.0	0.0	0.0	0.0	0.0	6.9	55,128	1,841
91-99	x	100.0	99.9	99.7	96.4	85.6	80.2	76.8	70.2	71.7	69.3	72.9	78.7	85.2	93.5	80.5	84.9	6,73,712	22,418
11-99	x	100.0	100.0	100.0	100.0	100.0	100.0	100.0	100.0	100.0	100.0	100.0	100.0	100.0	100.0	100.0	100.0	7,93,930	27,367
estd. persons (00)		55,128	57,276	67,054	69,555	66,305	63,863	63,420	67,920	55,010	53,676	40,462	37,032	37,180	60,049	6,14,472	7,93,930	x	x
sample persons		1,841	1,900	2,367	2,578	2,198	2,118	2,169	2,412	2,065	1,839	1,402	1,230	1,219	2,029	21,259	27,367	x	x

Estimated number of persons given in the above table is design based estimates and may be used as control totals for combining and arriving at rates and ratios, which can then be applied to the population projections. These figures are not intended for providing estimates of the current population.

Table (50): Percentage distribution of persons by usual status (ps+ss) for each age-group for each social group

all-India rural person social group:others

usual activity (ps+ss)		age group (years)																persons	
status	industry	0-4	5-9	10-14	15-19	20-24	25-29	30-34	35-39	40-44	45-49	50-54	55-59	60-64	65 & above	15 & above	all	estd. (00)	sample
(1)	(2)	(3)	(4)	(5)	(6)	(7)	(8)	(9)	(10)	(11)	(12)	(13)	(14)	(15)	(16)	(17)	(18)	(19)	(20)
11,12	01-03	-	0.0	0.0	0.2	2.3	5.7	12.2	16.9	23.7	25.3	28.5	28.5	24.2	16.3	14.8	11.3	1,83,871	6,216
11,12	05-43	-	0.0	0.0	0.6	2.1	2.5	3.3	3.1	4.3	2.7	2.2	1.7	0.7	0.8	2.2	1.7	27,160	1,050
11,12	45-96	-	0.0	0.0	0.5	3.0	6.4	8.1	8.7	7.2	8.7	6.5	7.0	4.4	1.5	5.4	4.1	66,730	2,589
11,12	01-96	-	0.0	0.0	1.3	7.3	14.6	23.5	28.7	35.2	36.7	37.2	37.1	29.3	18.6	22.4	17.0	2,77,761	9,855
21	01-03	-	0.1	0.2	3.3	8.4	10.9	9.9	9.2	6.8	7.6	5.2	5.0	3.5	1.4	6.6	5.1	82,314	3,217
21	05-43	-	0.0	0.1	0.2	0.3	0.3	0.3	0.2	0.0	0.1	0.1	0.1	0.0	0.1	0.2	0.1	2,154	88
21	45-96	-	0.0	0.0	0.2	1.3	1.4	0.9	0.3	0.4	0.4	0.2	0.2	0.0	0.2	0.5	0.4	6,664	271
21	01-96	-	0.1	0.3	3.7	10.0	12.6	11.1	9.8	7.2	8.1	5.5	5.3	3.5	1.6	7.3	5.6	91,132	3,576
11-21	01-03	-	0.1	0.2	3.4	10.7	16.6	22.1	26.2	30.4	32.9	33.8	33.5	27.7	17.7	21.4	16.3	2,66,185	9,433
11-21	05-43	-	0.0	0.1	0.8	2.3	2.8	3.6	3.3	4.4	2.8	2.3	1.7	0.7	0.9	2.4	1.8	29,314	1,138
11-21	45-96	-	0.0	0.0	0.7	4.2	7.8	8.9	9.0	7.6	9.1	6.7	7.2	4.4	1.6	5.9	4.5	73,394	2,860
11-21	01-96	-	0.1	0.3	5.0	17.3	27.2	34.6	38.5	42.4	44.8	42.7	42.4	32.8	20.2	29.7	22.6	3,68,893	13,431
31	01-03	-	0.0	0.0	0.0	0.0	0.1	0.1	0.3	0.4	0.4	0.2	0.3	0.1	0.0	0.2	0.1	1,958	93
31	05-43	-	0.0	0.0	1.1	3.6	3.1	3.2	2.3	2.5	2.0	1.7	0.9	0.5	0.2	2.0	1.5	25,022	923
31	45-99	-	0.0	0.0	0.7	5.6	7.9	9.8	9.1	7.5	7.4	7.8	5.8	1.4	0.4	5.7	4.3	70,745	2,825
31	01-99	-	0.0	0.0	1.8	9.2	11.2	13.1	11.7	10.5	9.8	9.6	7.1	2.0	0.7	7.9	6.0	97,725	3,841
41	x	-	0.0	0.0	0.0	0.0	0.2	0.2	0.3	0.3	0.3	0.2	0.4	0.2	0.2	0.2	0.1	2,437	121
51	01-03	-	0.0	0.0	0.5	2.5	3.3	3.3	4.8	5.5	5.7	5.5	5.5	3.9	1.1	3.5	2.7	43,505	1,106
51	05-43	-	0.0	0.2	1.4	3.8	5.0	4.9	4.3	3.6	3.6	2.6	2.4	0.9	0.2	3.0	2.3	38,111	1,358
51	45-99	-	0.0	0.0	0.1	0.5	0.8	0.8	0.8	0.9	0.5	0.9	0.5	0.1	0.0	0.5	0.4	6,585	201
51	01-99	-	0.0	0.2	2.0	6.9	9.0	8.9	10.0	10.0	9.8	9.1	8.3	4.9	1.4	7.1	5.4	88,201	2,665
41&51	01-99	-	0.0	0.2	2.0	6.9	9.2	9.1	10.2	10.3	10.0	9.3	8.7	5.1	1.6	7.3	5.6	90,638	2,786
11-51	01-03	-	0.1	0.2	4.0	13.2	20.0	25.5	31.3	36.3	39.0	39.4	39.2	31.6	18.8	25.1	19.1	3,11,648	10,632
11-51	05-43	-	0.0	0.3	3.3	9.8	11.1	11.8	10.2	10.8	8.7	6.8	5.5	2.3	1.6	7.6	5.8	94,884	3,540
11-51	45-99	-	0.0	0.0	1.5	10.4	16.5	19.5	18.9	16.0	16.9	15.4	13.5	6.0	2.1	12.1	9.3	1,50,724	5,886
11-51	01-99	-	0.1	0.5	8.8	33.4	47.6	56.9	60.4	63.2	64.6	61.6	58.2	39.9	22.4	44.8	34.2	5,57,256	20,058
81	x	-	0.0	0.1	3.3	8.1	7.4	2.4	0.8	0.5	0.3	0.2	0.6	0.0	0.2	2.5	1.9	31,126	1,166
11-81	x	-	0.1	0.7	12.1	41.6	55.0	59.2	61.2	63.7	64.9	61.8	58.8	39.9	22.6	47.3	36.1	5,88,382	21,224
UR	x	-	0.0	20.0	27.3	19.6	13.5	4.0	1.4	0.8	0.5	0.3	1.0	0.1	0.7	5.3	5.3	x	x
91	x	-	95.7	97.0	76.1	25.4	3.2	0.3	0.0	0.0	0.1	0.3	0.1	0.0	0.3	12.8	25.6	4,17,009	14,696
92	x	-	0.3	1.0	7.6	23.1	27.8	26.7	22.8	20.3	20.9	23.3	23.4	27.0	17.5	21.2	16.2	2,64,470	8,886
93	x	-	0.0	0.3	2.8	8.3	12.3	12.2	14.1	13.6	11.8	10.9	11.1	7.5	4.3	9.7	7.4	1,20,389	3,665
94	x	-	0.1	0.1	0.2	0.7	0.4	0.8	0.9	1.3	1.3	1.7	3.7	20.3	34.5	5.6	4.3	69,315	2,311
95	x	-	0.3	0.2	0.5	0.5	1.0	0.4	0.4	0.6	0.5	0.5	1.1	2.2	9.1	1.6	1.2	20,050	652
97	x	-	3.5	0.8	0.6	0.3	0.3	0.5	0.5	0.4	0.5	1.5	1.7	3.0	11.7	1.9	1.8	28,908	817
99	x	100.0	0.0	0.0	0.0	0.0	0.0	0.0	0.0	0.0	0.0	0.0	0.0	0.0	0.0	0.0	7.4	1,20,614	3,870
91-99	x	100.0	99.9	99.3	87.9	58.4	45.0	40.8	38.8	36.3	35.1	38.2	41.2	60.1	77.4	52.7	63.9	10,40,756	34,897
11-99	x	100.0	100.0	100.0	100.0	100.0	100.0	100.0	100.0	100.0	100.0	100.0	100.0	100.0	100.0	100.0	100.0	16,29,138	56,121
estd. persons (00)		1,20,614	1,20,822	1,47,117	1,56,865	1,34,400	1,23,497	1,22,505	1,25,573	1,11,972	1,09,441	82,093	76,396	71,065	1,26,777	12,40,584	16,29,138	x	x
sample persons		3,870	4,011	5,180	5,784	4,625	4,198	4,106	4,478	4,097	3,844	2,854	2,530	2,342	4,202	43,060	56,121	x	x

Estimated number of persons given in the above table is design based estimates and may be used as control totals for combining and arriving at rates and ratios, which can then be applied to the population projections. These figures are not intended for providing estimates of the current population.

Table (50): Percentage distribution of persons by usual status (ps+ss) for each age-group for each social group

all-India urban male social group:others

usual activity (ps+ss)		age group (years)																persons	
status	industry	0-4	5-9	10-14	15-19	20-24	25-29	30-34	35-39	40-44	45-49	50-54	55-59	60-64	65 & above	15 & above	all	estd. (00)	sample
(1)	(2)	(3)	(4)	(5)	(6)	(7)	(8)	(9)	(10)	(11)	(12)	(13)	(14)	(15)	(16)	(17)	(18)	(19)	(20)
11,12	01-03	-	0.0	0.0	0.0	0.2	0.6	1.0	1.5	2.7	3.6	2.9	2.5	4.3	2.2	1.7	1.3	8,919	595
11,12	05-43	-	0.0	0.0	0.4	1.7	3.5	6.9	9.6	11.0	10.1	10.1	9.7	4.9	2.6	5.9	4.7	31,281	1,535
11,12	45-96	-	0.0	0.1	1.0	4.9	11.3	20.6	24.7	29.0	30.9	30.3	25.9	24.6	10.7	17.7	14.0	93,807	5,332
11,12	01-96	-	0.0	0.1	1.5	6.8	15.3	28.5	35.8	42.6	44.6	43.2	38.1	33.8	15.5	25.4	20.0	1,34,006	7,462
21	01-03	-	0.0	0.0	0.3	0.7	0.4	0.2	0.4	0.2	0.3	0.0	0.1	0.2	0.1	0.3	0.2	1,513	104
21	05-43	-	0.0	0.1	0.2	1.4	1.7	1.7	0.4	0.8	0.3	1.6	0.4	0.0	0.1	0.8	0.7	4,390	195
21	45-96	-	0.0	0.1	0.7	3.4	5.4	3.8	2.5	1.4	0.4	0.2	0.4	0.7	0.6	2.0	1.6	10,658	632
21	01-96	-	0.0	0.2	1.2	5.5	7.4	5.7	3.3	2.4	1.0	1.8	0.9	0.8	0.9	3.1	2.5	16,561	931
11-21	01-03	-	0.0	0.0	0.3	0.8	1.0	1.2	1.9	2.9	4.0	2.9	2.6	4.5	2.3	2.0	1.6	10,432	699
11-21	05-43	-	0.0	0.1	0.6	3.1	5.1	8.6	10.0	11.7	10.4	11.6	10.1	4.9	2.7	6.7	5.3	35,671	1,730
11-21	45-96	-	0.0	0.1	1.7	8.3	16.6	24.4	27.1	30.4	31.3	30.5	26.4	25.3	11.4	19.8	15.6	1,04,464	5,964
11-21	01-96	-	0.0	0.2	2.7	12.3	22.8	34.2	39.1	45.0	45.7	45.0	39.0	34.7	16.4	28.5	22.5	1,50,567	8,393
31	01-03	-	0.0	0.0	0.0	0.0	0.1	0.1	0.2	0.1	0.1	0.2	0.1	0.0	0.0	0.1	0.1	418	52
31	05-43	-	0.0	0.0	3.8	11.3	16.4	16.8	16.3	13.9	12.9	12.6	11.6	3.4	1.0	11.1	8.8	58,679	2,758
31	45-99	-	0.0	0.2	4.7	17.6	35.9	36.0	34.0	28.8	28.2	29.8	29.6	8.2	2.4	23.2	18.3	1,22,453	6,428
31	01-99	-	0.0	0.2	8.5	28.8	52.3	52.9	50.4	42.9	41.1	42.6	41.3	11.6	3.4	34.3	27.1	1,81,549	9,238
41	x	-	0.0	0.0	0.0	0.0	0.1	0.1	0.0	0.1	0.1	0.1	0.0	0.0	0.1	0.1	0.1	335	18
51	01-03	-	0.0	0.0	0.0	0.1	0.1	0.3	0.4	0.3	0.8	0.2	0.8	0.2	0.3	0.3	0.2	1,540	82
51	05-43	-	0.0	0.2	1.6	3.3	5.2	4.8	3.4	5.6	6.6	3.3	2.9	2.3	0.8	3.7	2.9	19,402	1,052
51	45-99	-	0.0	0.0	0.7	0.9	1.4	1.5	2.2	1.7	1.4	1.1	1.0	0.5	0.3	1.2	0.9	6,272	345
51	01-99	-	0.0	0.2	2.4	4.3	6.7	6.7	6.1	7.6	8.7	4.6	4.7	3.1	1.3	5.1	4.1	27,214	1,479
41&51	01-99	-	0.0	0.2	2.4	4.4	6.8	6.8	6.1	7.6	8.8	4.7	4.7	3.1	1.5	5.2	4.1	27,549	1,497
11-51	01-03	-	0.0	0.0	0.4	1.0	1.1	1.7	2.5	3.2	4.8	3.3	3.5	4.7	2.6	2.3	1.9	12,389	833
11-51	05-43	-	0.0	0.3	6.0	17.7	26.8	30.3	29.8	31.3	29.9	27.7	24.5	10.6	4.6	21.6	17.0	1,14,088	5,558
11-51	45-99	-	0.0	0.3	7.2	26.8	53.9	61.9	63.3	60.9	60.9	61.4	57.1	34.0	14.1	44.1	34.8	2,33,189	12,737
11-51	01-99	-	0.0	0.7	13.6	45.5	81.9	93.9	95.6	95.5	95.6	92.4	85.1	49.3	21.3	68.0	53.7	3,59,666	19,128
81	x	-	0.0	0.2	4.0	12.2	10.5	3.8	3.1	1.8	1.1	0.9	1.3	0.1	0.3	4.2	3.3	22,272	1,319
11-81	x	-	0.0	0.8	17.6	57.6	92.4	97.8	98.7	97.2	96.7	93.2	86.4	49.4	21.6	72.2	57.0	3,81,938	20,447
UR	x	-	100.0	20.9	22.7	21.1	11.4	3.9	3.2	1.8	1.2	0.9	1.5	0.2	1.4	5.8	5.8	x	x
91	x	-	95.0	96.9	79.5	40.2	5.9	0.5	0.0	0.1	0.0	0.0	0.0	0.0	0.2	14.7	25.6	1,71,755	9,197
92	x	-	0.7	0.6	0.9	0.4	0.1	0.3	0.1	0.3	0.6	0.6	1.0	3.5	3.1	0.9	0.8	5,258	286
93	x	-	0.0	0.1	0.0	0.1	0.1	0.1	0.0	0.1	0.0	0.0	0.3	0.2	0.2	0.1	0.1	435	39
94	x	-	0.3	0.0	0.1	0.0	0.0	0.1	0.1	0.6	0.9	2.6	8.4	39.7	61.7	8.9	7.0	47,196	2,583
95	x	-	0.2	0.1	0.4	0.4	0.6	0.5	0.5	1.0	1.1	1.3	1.6	3.4	3.7	1.2	0.9	6,331	394
97	x	-	3.8	1.5	1.5	1.2	0.9	0.7	0.5	0.7	0.7	2.3	2.4	3.8	9.5	2.1	2.0	13,521	670
99	x	100.0	0.0	0.0	0.0	0.0	0.0	0.0	0.0	0.0	0.0	0.0	0.0	0.0	0.0	0.0	6.5	43,224	2,190
91-99	x	100.0	100.0	99.2	82.4	42.4	7.6	2.2	1.3	2.8	3.3	6.8	13.6	50.6	78.4	27.8	43.0	2,87,720	15,359
11-99	x	100.0	100.0	100.0	100.0	100.0	100.0	100.0	100.0	100.0	100.0	100.0	100.0	100.0	100.0	100.0	100.0	6,69,658	35,806
estd. persons (00)		43,224	46,223	51,858	61,425	61,672	59,777	52,689	51,908	47,683	44,354	39,249	30,830	27,579	51,185	5,28,352	6,69,658	x	x
sample persons		2,190	2,355	2,824	3,393	3,188	3,029	2,880	2,732	2,547	2,466	2,075	1,697	1,568	2,862	28,437	35,806	x	x

Estimated number of persons given in the above table is design based estimates and may be used as control totals for combining and arriving at rates and ratios, which can then be applied to the population projections. These figures are not intended for providing estimates of the current population.

Table (50): Percentage distribution of persons by usual status (ps+ss) for each age-group for each social group

all-India **urban** **female** **social group:others**

usual activity (ps+ss)		age group (years)																persons	
status	industry	0-4	5-9	10-14	15-19	20-24	25-29	30-34	35-39	40-44	45-49	50-54	55-59	60-64	65 & above	15 & above	all	estd. (00)	sample
(1)	(2)	(3)	(4)	(5)	(6)	(7)	(8)	(9)	(10)	(11)	(12)	(13)	(14)	(15)	(16)	(17)	(18)	(19)	(20)
11,12	01-03	-	0.0	0.0	0.0	0.0	0.0	0.1	0.4	0.5	0.3	0.2	0.3	0.2	0.3	0.2	0.2	1,069	100
11,12	05-43	-	0.0	0.0	1.0	2.0	2.2	2.6	4.1	4.1	2.7	2.0	1.0	0.4	0.5	2.2	1.7	10,924	510
11,12	45-96	-	0.0	0.0	0.4	1.5	1.7	2.7	3.2	2.6	2.1	2.9	2.4	1.6	1.1	2.0	1.6	9,965	523
11,12	01-96	-	0.0	0.0	1.5	3.5	4.0	5.4	7.7	7.3	5.2	5.1	3.6	2.2	1.9	4.4	3.5	21,958	1,133
21	01-03	-	0.0	0.0	0.1	0.1	0.1	0.3	0.3	0.4	0.3	0.4	0.3	0.1	0.1	0.2	0.2	1,109	137
21	05-43	-	0.0	0.0	0.2	0.4	0.4	0.8	0.7	0.6	0.4	0.3	0.2	0.3	0.1	0.4	0.3	2,081	87
21	45-96	-	0.0	0.0	0.0	0.2	0.8	1.1	1.1	1.0	1.1	0.8	0.4	0.3	0.3	0.7	0.5	3,295	206
21	01-96	-	0.0	0.0	0.3	0.7	1.3	2.2	2.1	2.0	1.8	1.5	0.8	0.7	0.5	1.3	1.0	6,485	430
11-21	01-03	-	0.0	0.0	0.1	0.1	0.1	0.5	0.7	0.9	0.6	0.6	0.5	0.4	0.4	0.4	0.3	2,178	237
11-21	05-43	-	0.0	0.0	1.2	2.4	2.7	3.4	4.8	4.8	3.1	2.3	1.1	0.7	0.6	2.6	2.1	13,005	597
11-21	45-96	-	0.0	0.0	0.5	1.7	2.5	3.7	4.3	3.6	3.2	3.6	2.8	1.9	1.4	2.6	2.1	13,260	729
11-21	01-96	-	0.0	0.0	1.8	4.2	5.2	7.6	9.8	9.3	6.9	6.5	4.5	2.9	2.4	5.7	4.5	28,443	1,563
31	01-03	-	0.0	0.0	0.0	0.0	0.0	0.0	0.0	0.0	0.0	0.0	0.1	0.0	0.0	0.0	0.0	50	3
31	05-43	-	0.0	0.0	0.7	0.8	1.7	1.9	1.8	1.8	1.6	0.8	0.2	0.1	0.0	1.1	0.9	5,685	260
31	45-99	-	0.0	0.1	1.2	7.2	14.7	13.7	12.0	11.1	11.3	9.9	10.1	2.7	0.6	8.8	7.1	44,364	2,232
31	01-99	-	0.0	0.1	1.9	8.0	16.4	15.6	13.8	12.9	12.9	10.7	10.4	2.7	0.7	10.0	8.0	50,099	2,495
41	x	-	0.0	0.0	0.0	0.0	0.0	0.0	0.1	0.1	0.1	0.1	0.1	0.1	0.1	0.0	0.0	249	18
51	01-03	-	0.0	0.0	0.1	0.2	0.0	0.1	0.4	0.2	0.1	0.3	0.1	0.1	0.2	0.2	0.1	797	30
51	05-43	-	0.0	0.0	0.3	0.4	0.2	0.2	0.6	0.3	0.4	0.3	0.1	0.1	0.0	0.3	0.2	1,459	75
51	45-99	-	0.0	0.0	0.0	0.1	0.2	0.0	0.4	0.4	0.5	0.2	0.3	0.0	0.1	0.2	0.2	1,034	53
51	01-99	-	0.0	0.0	0.4	0.6	0.5	0.4	1.5	1.0	1.0	0.8	0.5	0.2	0.3	0.7	0.5	3,290	158
41&51	01-99	-	0.0	0.0	0.4	0.6	0.5	0.4	1.5	1.0	1.1	0.9	0.6	0.3	0.4	0.7	0.6	3,539	176
11-51	01-03	-	0.0	0.0	0.2	0.3	0.1	0.6	1.1	1.1	0.8	0.9	0.8	0.5	0.6	0.6	0.5	3,025	270
11-51	05-43	-	0.0	0.0	2.1	3.7	4.5	5.5	7.3	7.0	5.3	3.5	1.5	0.9	0.7	4.1	3.3	20,397	950
11-51	45-99	-	0.0	0.1	1.7	8.9	17.4	17.5	16.7	15.1	14.9	13.7	13.2	4.6	2.1	11.7	9.4	58,658	3,014
11-51	01-99	-	0.0	0.2	4.0	12.8	22.1	23.6	25.1	23.2	20.9	18.1	15.5	5.9	3.5	16.3	13.1	82,081	4,234
81	x	-	0.2	0.0	0.8	6.7	4.5	2.3	1.4	0.3	0.2	0.0	0.0	0.1	0.0	1.8	1.4	8,897	649
11-81	x	-	0.2	0.2	4.8	19.5	26.6	25.8	26.5	23.5	21.1	18.1	15.5	6.0	3.5	18.1	14.5	90,978	4,883
UR	x	-	100.0	15.0	16.0	34.3	16.9	8.8	5.3	1.3	0.8	0.0	0.0	1.2	1.0	9.7	9.8	x	x
91	x	-	95.1	96.4	82.0	34.4	3.8	0.5	0.3	0.2	0.1	0.6	0.0	0.0	0.5	12.4	23.4	1,46,966	7,966
92	x	-	0.4	1.8	11.0	41.3	63.0	65.9	65.6	68.1	70.5	71.2	73.9	67.9	47.0	57.2	46.0	2,88,316	15,127
93	x	-	0.0	0.1	1.2	2.4	5.2	5.9	5.8	6.4	4.5	5.9	3.8	4.4	2.5	4.4	3.5	21,922	1,470
94	x	-	0.0	0.1	0.1	0.5	0.3	0.7	1.0	1.1	2.4	3.3	5.7	16.7	29.4	5.1	4.1	25,482	1,545
95	x	-	0.2	0.2	0.1	0.7	0.3	0.4	0.3	0.2	0.3	0.1	0.2	1.5	4.6	0.8	0.7	4,225	244
97	x	-	4.2	1.3	0.8	1.1	0.8	0.7	0.4	0.5	0.9	0.7	0.9	3.4	12.4	2.1	2.0	12,720	572
99	x	100.0	0.0	0.0	0.0	0.0	0.0	0.0	0.0	0.0	0.0	0.0	0.0	0.0	0.0	0.0	5.8	36,275	1,978
91-99	x	100.0	99.8	99.8	95.2	80.5	73.4	74.2	73.5	76.5	78.9	81.9	84.5	94.0	96.5	81.9	85.5	5,35,905	28,902
11-99	x	100.0	100.0	100.0	100.0	100.0	100.0	100.0	100.0	100.0	100.0	100.0	100.0	100.0	100.0	100.0	100.0	6,26,883	33,785
estd. persons (00)		36,275	40,552	47,758	49,420	54,145	57,922	54,527	50,524	48,677	43,280	35,007	28,864	30,663	49,270	5,02,299	6,26,883	x	x
sample persons		1,978	2,127	2,441	2,803	2,991	2,899	2,804	2,871	2,547	2,365	1,920	1,633	1,607	2,799	27,239	33,785	x	x

Estimated number of persons given in the above table is design based estimates and may be used as control totals for combining and arriving at rates and ratios, which can then be applied to the population projections. These figures are not intended for providing estimates of the current population.

Table (50): Percentage distribution of persons by usual status (ps+ss) for each age-group for each social group

all-India **urban** **person** **social group:others**

usual activity (ps+ss)		age group (years)																persons	
status	industry	0-4	5-9	10-14	15-19	20-24	25-29	30-34	35-39	40-44	45-49	50-54	55-59	60-64	65 & above	15 & above	all	estd. (00)	sample
(1)	(2)	(3)	(4)	(5)	(6)	(7)	(8)	(9)	(10)	(11)	(12)	(13)	(14)	(15)	(16)	(17)	(18)	(19)	(20)
11,12	01-03	-	0.0	0.0	0.0	0.1	0.3	0.6	1.0	1.6	2.0	1.6	1.4	2.2	1.3	1.0	0.8	9,988	695
11,12	05-43	-	0.0	0.0	0.7	1.9	2.9	4.7	6.9	7.5	6.4	6.3	5.5	2.5	1.5	4.1	3.3	42,205	2,045
11,12	45-96	-	0.0	0.0	0.8	3.3	6.6	11.5	14.1	15.7	16.7	17.4	14.5	12.5	6.0	10.1	8.0	1,03,772	5,855
11,12	01-96	-	0.0	0.0	1.5	5.3	9.7	16.8	21.9	24.8	25.1	25.2	21.4	17.2	8.9	15.1	12.0	1,55,964	8,595
21	01-03	-	0.0	0.0	0.2	0.4	0.2	0.3	0.3	0.3	0.3	0.2	0.2	0.1	0.1	0.3	0.2	2,621	241
21	05-43	-	0.0	0.0	0.2	0.9	1.0	1.2	0.6	0.7	0.4	1.0	0.3	0.2	0.1	0.6	0.5	6,471	282
21	45-96	-	0.0	0.0	0.4	1.9	3.1	2.4	1.8	1.2	0.7	0.5	0.4	0.5	0.5	1.4	1.1	13,953	838
21	01-96	-	0.0	0.1	0.8	3.2	4.4	3.9	2.7	2.2	1.4	1.6	0.9	0.8	0.7	2.2	1.8	23,045	1,361
11-21	01-03	-	0.0	0.0	0.2	0.5	0.5	0.8	1.3	1.9	2.3	1.8	1.6	2.3	1.4	1.2	1.0	12,610	936
11-21	05-43	-	0.0	0.1	0.8	2.8	3.9	5.9	7.5	8.2	6.8	7.2	5.7	2.7	1.7	4.7	3.8	48,676	2,327
11-21	45-96	-	0.0	0.1	1.2	5.2	9.7	13.9	15.9	16.9	17.4	17.8	15.0	13.0	6.5	11.4	9.1	1,17,724	6,693
11-21	01-96	-	0.0	0.1	2.3	8.5	14.1	20.7	24.6	26.9	26.5	26.9	22.3	17.9	9.6	17.4	13.8	1,79,010	9,956
31	01-03	-	0.0	0.0	0.0	0.0	0.1	0.1	0.1	0.1	0.0	0.1	0.1	0.0	0.0	0.0	0.0	468	55
31	05-43	-	0.0	0.0	2.4	6.4	9.1	9.2	9.1	7.8	7.3	7.1	6.1	1.7	0.5	6.2	5.0	64,364	3,018
31	45-99	-	0.0	0.2	3.2	12.7	25.4	24.6	23.1	19.9	19.8	20.4	20.2	5.3	1.6	16.2	12.9	1,66,816	8,660
31	01-99	-	0.0	0.2	5.6	19.1	34.6	33.9	32.4	27.7	27.2	27.6	26.4	6.9	2.1	22.5	17.9	2,31,648	11,733
41	x	-	0.0	0.0	0.0	0.0	0.1	0.1	0.1	0.1	0.1	0.1	0.1	0.0	0.1	0.1	0.0	584	36
51	01-03	-	0.0	0.0	0.0	0.1	0.0	0.2	0.4	0.2	0.5	0.2	0.5	0.2	0.2	0.2	0.2	2,337	112
51	05-43	-	0.0	0.1	1.0	2.0	2.8	2.5	2.1	2.9	3.5	1.9	1.5	1.1	0.4	2.0	1.6	20,861	1,127
51	45-99	-	0.0	0.0	0.4	0.5	0.8	0.8	1.4	1.1	0.9	0.7	0.7	0.3	0.2	0.7	0.6	7,306	398
51	01-99	-	0.0	0.1	1.5	2.6	3.6	3.5	3.8	4.2	4.9	2.8	2.7	1.6	0.8	2.9	2.4	30,504	1,637
41&51	01-99	-	0.0	0.1	1.5	2.6	3.7	3.6	3.9	4.3	5.0	2.9	2.7	1.6	0.9	3.0	2.4	31,089	1,673
11-51	01-03	-	0.0	0.0	0.3	0.6	0.6	1.1	1.8	2.2	2.8	2.2	2.2	2.5	1.6	1.5	1.2	15,415	1,103
11-51	05-43	-	0.0	0.2	4.3	11.1	15.9	17.7	18.7	19.0	17.7	16.3	13.4	5.5	2.7	13.0	10.4	1,34,485	6,508
11-51	45-99	-	0.0	0.2	4.7	18.4	35.9	39.3	40.4	37.8	38.2	38.9	35.9	18.5	8.2	28.3	22.5	2,91,847	15,751
11-51	01-99	-	0.0	0.4	9.3	30.2	52.4	58.1	60.8	59.0	58.7	57.4	51.4	26.5	12.6	42.8	34.1	4,41,746	23,362
81	x	-	0.1	0.1	2.5	9.6	7.6	3.0	2.3	1.0	0.6	0.5	0.7	0.1	0.2	3.0	2.4	31,169	1,968
11-81	x	-	0.1	0.5	11.9	39.8	60.0	61.2	63.1	60.0	59.4	57.8	52.1	26.6	12.7	45.8	36.5	4,72,916	25,330
UR	x	-	100.0	19.9	21.5	24.2	12.6	5.0	3.6	1.7	1.1	0.8	1.3	0.3	1.3	6.6	6.6	x	x
91	x	-	95.0	96.6	80.6	37.5	4.9	0.5	0.2	0.1	0.1	0.3	0.0	0.0	0.3	13.6	24.6	3,18,721	17,163
92	x	-	0.6	1.2	5.4	19.5	31.1	33.6	32.5	34.6	35.1	33.9	36.2	37.4	24.7	28.3	22.6	2,93,574	15,413
93	x	-	0.0	0.1	0.6	1.2	2.6	3.0	2.8	3.3	2.2	2.8	2.0	2.4	1.3	2.2	1.7	22,357	1,509
94	x	-	0.1	0.0	0.1	0.3	0.2	0.4	0.5	0.8	1.7	3.0	7.1	27.6	45.9	7.0	5.6	72,677	4,128
95	x	-	0.2	0.1	0.3	0.5	0.5	0.5	0.4	0.6	0.7	0.7	0.9	2.4	4.1	1.0	0.8	10,557	638
97	x	-	4.0	1.4	1.2	1.1	0.8	0.7	0.5	0.6	0.8	1.5	1.7	3.6	10.9	2.1	2.0	26,241	1,242
99	x	100.0	0.0	0.0	0.0	0.0	0.0	0.0	0.0	0.0	0.0	0.0	0.0	0.0	0.0	0.0	6.1	79,499	4,168
91-99	x	100.0	99.9	99.5	88.1	60.2	40.0	38.8	36.9	40.0	40.6	42.2	47.9	73.4	87.3	54.2	63.5	8,23,625	44,261
11-99	x	100.0	100.0	100.0	100.0	100.0	100.0	100.0	100.0	100.0	100.0	100.0	100.0	100.0	100.0	100.0	100.0	12,96,541	69,591
estd. persons (00)		79,499	86,775	99,616	1,10,845	1,15,818	1,17,699	1,07,217	1,02,433	96,360	87,634	74,256	59,694	58,242	1,00,455	10,30,651	12,96,541	x	x
sample persons		4,168	4,482	5,265	6,196	6,179	5,928	5,684	5,603	5,094	4,831	3,995	3,330	3,175	5,661	55,676	69,591	x	x

Estimated number of persons given in the above table is design based estimates and may be used as control totals for combining and arriving at rates and ratios, which can then be applied to the population projections. These figures are not intended for providing estimates of the current population.

Table (50): Percentage distribution of persons by usual status (ps+ss) for each age-group for each social group

all-India rural+urban male social group:others

usual activity (ps+ss)		age group (years)																persons	
status	industry	0-4	5-9	10-14	15-19	20-24	25-29	30-34	35-39	40-44	45-49	50-54	55-59	60-64	65 & above	15 & above	all	estd. (00)	sample
(1)	(2)	(3)	(4)	(5)	(6)	(7)	(8)	(9)	(10)	(11)	(12)	(13)	(14)	(15)	(16)	(17)	(18)	(19)	(20)
11,12	01-03	-	0.0	0.0	0.2	2.2	5.3	12.2	17.4	23.9	26.5	27.6	29.8	28.0	17.6	15.1	11.6	1,74,786	5,895
11,12	05-43	-	0.0	0.0	0.2	2.2	3.5	5.6	6.5	8.7	7.0	6.3	5.8	2.9	1.6	4.3	3.3	49,900	2,259
11,12	45-96	-	0.0	0.0	0.8	5.1	12.0	17.8	21.0	20.5	22.9	20.7	18.5	15.2	6.1	13.5	10.4	1,55,792	7,770
11,12	01-96	-	0.0	0.0	1.2	9.6	20.7	35.6	44.8	53.2	56.4	54.7	54.1	46.2	25.4	33.0	25.3	3,80,478	15,924
21	01-03	-	0.0	0.2	3.3	7.4	8.1	6.0	4.6	1.3	1.6	0.5	0.4	0.5	0.5	3.5	2.7	40,717	1,392
21	05-43	-	0.0	0.0	0.2	0.9	1.1	0.9	0.3	0.3	0.1	0.8	0.2	0.0	0.1	0.5	0.4	5,429	241
21	45-96	-	0.0	0.0	0.5	2.9	3.9	2.4	1.3	0.9	0.3	0.2	0.4	0.3	0.3	1.3	1.0	15,607	821
21	01-96	-	0.0	0.2	4.0	11.2	13.1	9.4	6.2	2.5	2.0	1.4	0.9	0.8	0.9	5.3	4.1	61,753	2,454
11-21	01-03	-	0.0	0.2	3.5	9.6	13.4	18.3	22.0	25.1	28.1	28.0	30.2	28.5	18.1	18.6	14.3	2,15,503	7,287
11-21	05-43	-	0.0	0.0	0.4	3.1	4.6	6.5	6.7	9.1	7.1	7.1	5.9	2.9	1.7	4.8	3.7	55,329	2,500
11-21	45-96	-	0.0	0.1	1.3	8.0	15.9	20.2	22.3	21.4	23.1	20.9	18.9	15.5	6.5	14.8	11.4	1,71,399	8,591
11-21	01-96	-	0.0	0.3	5.2	20.7	33.8	45.0	51.1	55.7	58.4	56.0	55.0	46.9	26.3	38.3	29.4	4,42,231	18,378
31	01-03	-	0.0	0.0	0.0	0.0	0.2	0.1	0.2	0.4	0.4	0.2	0.3	0.1	0.0	0.2	0.1	1,861	128
31	05-43	-	0.0	0.0	2.6	8.6	11.3	11.3	10.1	8.7	7.8	7.5	6.0	2.1	0.7	7.1	5.4	81,667	3,621
31	45-99	-	0.0	0.1	2.7	13.0	24.7	26.2	23.2	19.2	18.0	20.7	18.5	4.9	1.3	15.4	11.8	1,77,476	8,634
31	01-99	-	0.0	0.1	5.3	21.6	36.1	37.6	33.6	28.4	26.2	28.5	24.8	7.1	2.0	22.6	17.3	2,61,004	12,383
41	x	-	0.0	0.0	0.0	0.0	0.2	0.1	0.0	0.0	0.1	0.1	0.1	0.0	0.2	0.1	0.1	1,025	53
51	01-03	-	0.0	0.0	0.5	2.3	2.2	2.5	3.4	4.3	4.1	3.6	4.9	2.9	0.9	2.6	2.0	30,576	847
51	05-43	-	0.0	0.4	2.1	5.5	7.7	7.5	6.2	6.2	6.6	4.2	3.7	2.0	0.6	4.8	3.7	56,221	2,362
51	45-99	-	0.0	0.0	0.4	0.9	1.5	1.5	2.0	1.8	1.1	1.4	1.0	0.4	0.2	1.1	0.8	12,668	532
51	01-99	-	0.0	0.4	3.0	8.7	11.3	11.5	11.6	12.2	11.9	9.2	9.5	5.3	1.6	8.6	6.6	99,465	3,741
41&51	01-99	-	0.0	0.4	3.0	8.8	11.5	11.6	11.7	12.3	12.0	9.3	9.6	5.3	1.9	8.7	6.7	1,00,490	3,794
11-51	01-03	-	0.0	0.2	4.0	11.9	15.7	20.9	25.6	29.9	32.6	31.9	35.4	31.4	19.0	21.5	16.5	2,47,940	8,262
11-51	05-43	-	0.0	0.4	5.2	17.3	23.8	25.4	23.2	24.1	21.7	19.0	15.7	7.0	3.2	16.8	12.9	1,94,241	8,536
11-51	45-99	-	0.0	0.1	4.4	21.9	42.1	47.9	47.6	42.4	42.2	43.0	38.3	20.8	7.9	31.3	24.0	3,61,544	17,757
11-51	01-99	-	0.0	0.7	13.6	51.1	81.5	94.2	96.3	96.4	96.6	93.8	89.5	59.3	30.1	69.5	53.4	8,03,725	34,555
81	x	-	0.0	0.2	4.7	12.0	11.1	3.6	2.2	1.2	0.8	0.6	1.2	0.1	0.3	4.0	3.1	46,377	2,167
11-81	x	-	0.1	0.9	18.3	63.1	92.6	97.8	98.5	97.6	97.4	94.4	90.7	59.4	30.4	73.5	56.5	8,50,102	36,722
UR	x	-	20.6	23.6	25.9	19.1	12.0	3.7	2.2	1.3	0.9	0.6	1.3	0.1	0.9	5.4	5.5	x	x
91	x	-	95.6	96.8	78.9	34.7	5.3	0.4	0.0	0.0	0.0	0.0	0.0	0.0	0.2	14.7	26.7	4,02,208	17,328
92	x	-	0.4	0.5	0.8	0.4	0.2	0.3	0.1	0.2	0.3	0.4	0.9	2.8	2.4	0.7	0.6	9,683	466
93	x	-	0.0	0.3	0.1	0.2	0.0	0.0	0.0	0.0	0.1	0.3	0.1	0.2	0.6	0.2	0.1	2,198	105
94	x	-	0.1	0.0	0.3	0.2	0.1	0.2	0.2	0.5	0.8	1.9	5.2	31.5	49.6	7.4	5.7	85,808	3,847
95	x	-	0.3	0.2	0.5	0.6	1.1	0.6	0.6	1.0	0.8	1.0	1.5	2.9	6.6	1.5	1.2	18,149	774
97	x	-	3.4	1.2	1.1	0.8	0.6	0.7	0.5	0.6	0.6	2.0	1.6	3.1	10.2	2.0	1.9	28,007	1,099
99	x	100.0	0.0	0.0	0.0	0.0	0.0	0.0	0.0	0.0	0.0	0.0	0.0	0.0	0.0	0.0	7.2	1,08,711	4,219
91-99	x	100.0	99.9	99.1	81.7	36.9	7.4	2.2	1.5	2.4	2.6	5.6	9.3	40.6	69.6	26.5	43.5	6,54,764	27,838
11-99	x	100.0	100.0	100.0	100.0	100.0	100.0	100.0	100.0	100.0	100.0	100.0	100.0	100.0	100.0	100.0	100.0	15,04,866	64,560
estd. persons (00)		1,08,711	1,09,769	1,31,921	1,48,736	1,29,767	1,19,411	1,11,774	1,09,562	1,04,645	1,00,119	80,880	70,194	61,464	1,17,913	11,54,465	15,04,866	x	x
sample persons		4,219	4,466	5,637	6,599	5,615	5,109	4,817	4,798	4,579	4,471	3,527	2,997	2,691	5,035	50,238	64,560	x	x

Estimated number of persons given in the above table is design based estimates and may be used as control totals for combining and arriving at rates and ratios, which can then be applied to the population projections. These figures are not intended for providing estimates of the current population.

Table (50): Percentage distribution of persons by usual status (ps+ss) for each age-group for each social group

all-India **rural+urban** **female** **social group:others**

usual activity (ps+ss)		age group (years)																persons	
status	industry	0-4	5-9	10-14	15-19	20-24	25-29	30-34	35-39	40-44	45-49	50-54	55-59	60-64	65 & above	15 & above	all	estd. (00)	sample
(1)	(2)	(3)	(4)	(5)	(6)	(7)	(8)	(9)	(10)	(11)	(12)	(13)	(14)	(15)	(16)	(17)	(18)	(19)	(20)
11,12	01-03	-	0.0	0.0	0.0	0.3	0.9	1.6	2.7	2.9	3.1	3.1	2.6	1.9	1.1	1.7	1.3	19,073	1,016
11,12	05-43	-	0.0	0.0	1.1	1.7	1.9	2.4	3.3	2.8	1.6	1.8	0.7	0.2	0.6	1.7	1.4	19,465	836
11,12	45-96	-	0.0	0.0	0.3	1.0	1.1	1.9	2.0	1.6	1.3	1.9	1.5	1.5	0.6	1.3	1.0	14,709	674
11,12	01-96	-	0.0	0.0	1.5	3.0	3.9	5.9	8.0	7.4	6.0	6.8	4.8	3.6	2.3	4.8	3.7	53,247	2,526
21	01-03	-	0.1	0.1	0.4	1.8	3.4	4.8	5.8	6.3	7.2	5.4	5.5	3.3	1.1	3.9	3.1	44,219	2,066
21	05-43	-	0.0	0.1	0.2	0.2	0.2	0.5	0.4	0.3	0.3	0.2	0.2	0.1	0.1	0.3	0.2	3,196	129
21	45-96	-	0.0	0.0	0.0	0.1	0.6	0.8	0.6	0.7	0.8	0.5	0.2	0.2	0.2	0.4	0.4	5,010	288
21	01-96	-	0.1	0.2	0.6	2.2	4.2	6.2	6.9	7.3	8.3	6.1	6.0	3.6	1.5	4.7	3.7	52,425	2,483
11-21	01-03	-	0.1	0.1	0.5	2.1	4.3	6.4	8.5	9.2	10.2	8.5	8.1	5.2	2.3	5.7	4.5	63,292	3,082
11-21	05-43	-	0.0	0.1	1.3	1.9	2.2	2.9	3.7	3.1	1.9	2.0	0.9	0.4	0.7	2.0	1.6	22,661	965
11-21	45-96	-	0.0	0.0	0.3	1.1	1.7	2.8	2.6	2.3	2.1	2.4	1.8	1.7	0.9	1.8	1.4	19,719	962
11-21	01-96	-	0.1	0.2	2.1	5.1	8.1	12.1	14.9	14.7	14.3	12.8	10.8	7.2	3.9	9.4	7.4	1,05,672	5,009
31	01-03	-	0.0	0.0	0.0	0.0	0.0	0.0	0.2	0.1	0.1	0.0	0.1	0.0	0.0	0.1	0.0	565	20
31	05-43	-	0.0	0.0	0.4	0.9	0.9	1.0	0.9	1.1	0.8	0.7	0.2	0.0	0.0	0.7	0.5	7,719	320
31	45-99	-	0.0	0.1	0.5	4.5	8.4	7.7	8.1	7.2	7.7	6.4	5.4	1.6	0.5	5.4	4.2	60,085	2,851
31	01-99	-	0.0	0.1	0.9	5.4	9.4	8.8	9.3	8.4	8.6	7.1	5.6	1.7	0.6	6.1	4.8	68,369	3,191
41	x	-	0.0	0.0	0.0	0.0	0.1	0.2	0.3	0.4	0.3	0.2	0.4	0.2	0.1	0.2	0.1	1,997	104
51	01-03	-	0.0	0.0	0.1	0.5	1.3	1.3	2.3	1.8	2.5	2.4	1.6	1.6	0.5	1.4	1.1	15,266	371
51	05-43	-	0.0	0.0	0.2	0.2	0.1	0.2	0.6	0.4	0.4	0.2	0.2	0.1	0.0	0.2	0.2	2,751	123
51	45-99	-	0.0	0.0	0.0	0.0	0.1	0.1	0.2	0.2	0.2	0.2	0.1	0.0	0.1	0.1	0.1	1,223	67
51	01-99	-	0.0	0.0	0.3	0.7	1.5	1.6	3.1	2.3	3.2	2.8	1.9	1.7	0.6	1.7	1.4	19,240	561
41&51	01-99	-	0.0	0.0	0.3	0.7	1.6	1.7	3.4	2.7	3.5	3.0	2.3	1.9	0.7	1.9	1.5	21,237	665
11-51	01-03	-	0.1	0.1	0.6	2.6	5.5	7.7	11.1	11.1	12.8	10.9	9.7	6.8	2.8	7.1	5.6	79,123	3,473
11-51	05-43	-	0.0	0.1	1.9	3.1	3.3	4.3	5.5	5.0	3.5	3.1	1.7	0.7	0.8	3.1	2.5	35,128	1,512
11-51	45-99	-	0.0	0.1	0.9	5.7	10.2	10.6	11.0	9.7	10.0	8.9	7.3	3.3	1.5	7.2	5.7	81,027	3,880
11-51	01-99	-	0.1	0.3	3.3	11.3	19.0	22.6	27.6	25.8	26.3	22.9	18.8	10.8	5.1	17.5	13.7	1,95,277	8,865
81	x	-	0.1	0.0	0.8	5.4	4.0	1.8	0.8	0.2	0.1	0.0	0.0	0.0	0.0	1.4	1.1	15,919	967
11-81	x	-	0.1	0.3	4.1	16.7	23.0	24.4	28.4	26.0	26.4	23.0	18.8	10.8	5.1	18.9	14.9	2,11,196	9,832
UR	x	-	53.3	5.8	19.4	32.3	17.3	7.4	2.9	0.9	0.3	0.2	0.0	0.3	0.9	7.5	7.5	x	x
91	x	-	95.2	96.9	76.8	27.0	2.7	0.3	0.2	0.1	0.1	0.6	0.1	0.0	0.5	11.6	23.5	3,33,522	14,531
92	x	-	0.4	1.6	14.0	44.2	58.0	58.0	52.1	53.9	55.0	58.3	59.0	57.9	40.4	48.9	38.6	5,48,361	23,833
93	x	-	0.0	0.0	4.2	10.2	15.0	15.4	17.4	17.7	15.3	14.2	14.5	9.7	5.6	12.6	9.9	1,40,547	5,069
94	x	-	0.0	0.1	0.1	0.8	0.5	1.1	1.2	1.6	2.2	2.7	5.2	16.4	28.6	5.0	4.0	56,184	2,592
95	x	-	0.2	0.1	0.3	0.5	0.4	0.3	0.3	0.2	0.4	0.2	0.5	1.7	7.2	1.1	0.9	12,458	516
97	x	-	4.0	1.0	0.6	0.6	0.5	0.5	0.4	0.4	0.6	1.0	1.9	3.4	12.6	2.0	1.9	27,142	960
99	x	100.0	0.0	0.0	0.0	0.0	0.0	0.0	0.0	0.0	0.0	0.0	0.0	0.0	0.0	0.0	6.4	91,402	3,819
91-99	x	100.0	99.9	99.7	95.9	83.3	77.0	75.6	71.6	74.0	73.6	77.0	81.2	89.2	94.9	81.1	85.1	12,09,617	51,320
11-99	x	100.0	100.0	100.0	100.0	100.0	100.0	100.0	100.0	100.0	100.0	100.0	100.0	100.0	100.0	100.0	100.0	14,20,813	61,152
estd. persons (00)		91,402	97,828	1,14,812	1,18,974	1,20,450	1,21,785	1,17,947	1,18,444	1,03,687	96,956	75,469	65,896	67,843	1,09,319	11,16,771	14,20,813	x	x
sample persons		3,819	4,027	4,808	5,381	5,189	5,017	4,973	5,283	4,612	4,204	3,322	2,863	2,826	4,828	48,498	61,152	x	x

Estimated number of persons given in the above table is design based estimates and may be used as control totals for combining and arriving at rates and ratios, which can then be applied to the population projections. These figures are not intended for providing estimates of the current population.

Table (50): Percentage distribution of persons by usual status (ps+ss) for each age-group for each social group

all-India rural+urban person social group:others

usual activity (ps+ss)		age group (years)																persons	
status	industry	0-4	5-9	10-14	15-19	20-24	25-29	30-34	35-39	40-44	45-49	50-54	55-59	60-64	65 & above	15 & above	all	estd. (00)	sample
(1)	(2)	(3)	(4)	(5)	(6)	(7)	(8)	(9)	(10)	(11)	(12)	(13)	(14)	(15)	(16)	(17)	(18)	(19)	(20)
11,12	01-03	-	0.0	0.0	0.1	1.3	3.0	6.8	9.8	13.5	15.0	15.7	16.6	14.3	9.7	8.5	6.6	1,93,859	6,911
11,12	05-43	-	0.0	0.0	0.6	2.0	2.7	3.9	4.8	5.8	4.4	4.1	3.3	1.5	1.1	3.1	2.4	69,365	3,095
11,12	45-96	-	0.0	0.0	0.6	3.1	6.5	9.7	11.1	11.1	12.2	11.7	10.3	8.0	3.5	7.5	5.8	1,70,501	8,444
11,12	01-96	-	0.0	0.0	1.3	6.4	12.2	20.4	25.7	30.4	31.6	31.5	30.2	23.8	14.3	19.1	14.8	4,33,725	18,450
21	01-03	-	0.1	0.1	2.0	4.7	5.7	5.4	5.2	3.8	4.3	2.8	2.9	2.0	0.8	3.7	2.9	84,936	3,458
21	05-43	-	0.0	0.1	0.2	0.6	0.7	0.7	0.4	0.3	0.2	0.5	0.2	0.1	0.1	0.4	0.3	8,625	370
21	45-96	-	0.0	0.0	0.3	1.6	2.2	1.6	1.0	0.8	0.6	0.3	0.3	0.2	0.3	0.9	0.7	20,617	1,109
21	01-96	-	0.1	0.2	2.5	6.8	8.6	7.7	6.6	4.9	5.1	3.6	3.4	2.3	1.2	5.0	3.9	1,14,178	4,937
11-21	01-03	-	0.1	0.1	2.1	6.0	8.8	12.2	15.0	17.2	19.3	18.6	19.5	16.3	10.5	12.3	9.5	2,78,795	10,369
11-21	05-43	-	0.0	0.1	0.8	2.5	3.4	4.7	5.2	6.1	4.6	4.6	3.5	1.6	1.2	3.4	2.7	77,990	3,465
11-21	45-96	-	0.0	0.0	0.9	4.7	8.7	11.3	12.1	11.9	12.8	12.0	10.6	8.3	3.8	8.4	6.5	1,91,118	9,553
11-21	01-96	-	0.1	0.2	3.8	13.2	20.8	28.1	32.3	35.3	36.7	35.2	33.6	26.1	15.5	24.1	18.7	5,47,903	23,387
31	01-03	-	0.0	0.0	0.0	0.0	0.1	0.1	0.2	0.3	0.2	0.1	0.2	0.0	0.0	0.1	0.1	2,426	148
31	05-43	-	0.0	0.0	1.6	4.9	6.1	6.0	5.4	5.0	4.4	4.2	3.2	1.0	0.4	3.9	3.1	89,386	3,941
31	45-99	-	0.0	0.1	1.7	8.9	16.5	16.7	15.4	13.2	12.9	13.8	12.1	3.2	0.9	10.5	8.1	2,37,561	11,485
31	01-99	-	0.0	0.1	3.3	13.8	22.6	22.8	21.0	18.5	17.5	18.1	15.5	4.2	1.3	14.5	11.3	3,29,373	15,574
41	x	-	0.0	0.0	0.0	0.0	0.1	0.1	0.2	0.2	0.2	0.2	0.2	0.1	0.2	0.1	0.1	3,022	157
51	01-03	-	0.0	0.0	0.3	1.4	1.7	1.9	2.8	3.0	3.3	3.0	3.3	2.2	0.7	2.0	1.6	45,842	1,218
51	05-43	-	0.0	0.2	1.2	3.0	3.9	3.7	3.3	3.3	3.6	2.3	2.0	1.0	0.3	2.6	2.0	58,972	2,485
51	45-99	-	0.0	0.0	0.2	0.5	0.8	0.8	1.1	1.0	0.7	0.8	0.6	0.2	0.1	0.6	0.5	13,891	599
51	01-99	-	0.0	0.2	1.8	4.9	6.4	6.4	7.2	7.3	7.6	6.1	5.9	3.4	1.1	5.2	4.1	1,18,705	4,302
41&51	01-99	-	0.0	0.2	1.8	4.9	6.5	6.5	7.4	7.5	7.8	6.3	6.1	3.5	1.3	5.3	4.2	1,21,727	4,459
11-51	01-03	-	0.1	0.1	2.5	7.4	10.5	14.1	18.0	20.5	22.9	21.7	23.0	18.5	11.2	14.4	11.2	3,27,063	11,735
11-51	05-43	-	0.0	0.3	3.7	10.4	13.4	14.6	14.0	14.6	12.7	11.3	8.9	3.7	2.1	10.1	7.8	2,29,369	10,048
11-51	45-99	-	0.0	0.1	2.8	14.1	26.0	28.8	28.6	26.1	26.4	26.6	23.3	11.6	4.8	19.5	15.1	4,42,571	21,637
11-51	01-99	-	0.1	0.5	9.0	31.9	50.0	57.5	60.6	61.3	62.0	59.6	55.2	33.9	18.1	43.9	34.1	9,99,002	43,420
81	x	-	0.0	0.1	3.0	8.8	7.5	2.7	1.5	0.7	0.5	0.3	0.6	0.1	0.2	2.7	2.1	62,296	3,134
11-81	x	-	0.1	0.6	12.0	40.8	57.4	60.1	62.1	62.0	62.5	59.9	55.8	33.9	18.2	46.7	36.3	10,61,298	46,554
UR	x	-	42.2	20.0	24.9	21.7	13.0	4.5	2.4	1.2	0.7	0.5	1.1	0.2	0.9	5.8	5.9	x	x
91	x	-	95.4	96.9	77.9	31.0	4.0	0.4	0.1	0.1	0.1	0.3	0.1	0.0	0.3	13.1	25.1	7,35,730	31,859
92	x	-	0.4	1.1	6.7	21.5	29.4	29.9	27.1	26.9	27.2	28.3	29.0	31.7	20.7	24.4	19.1	5,58,044	24,299
93	x	-	0.0	0.2	1.9	5.0	7.6	7.9	9.1	8.8	7.6	7.0	7.1	5.2	3.0	6.3	4.9	1,42,746	5,174
94	x	-	0.1	0.1	0.2	0.5	0.3	0.6	0.7	1.1	1.5	2.3	5.2	23.6	39.5	6.2	4.9	1,41,992	6,439
95	x	-	0.3	0.2	0.4	0.5	0.8	0.4	0.4	0.6	0.6	0.6	1.0	2.3	6.9	1.3	1.0	30,607	1,290
97	x	-	3.7	1.1	0.9	0.7	0.5	0.6	0.5	0.5	0.6	1.5	1.7	3.3	11.4	2.0	1.9	55,149	2,059
99	x	100.0	0.0	0.0	0.0	0.0	0.0	0.0	0.0	0.0	0.0	0.0	0.0	0.0	0.0	0.0	6.8	2,00,113	8,038
91-99	x	100.0	99.9	99.4	88.0	59.2	42.6	39.9	37.9	38.0	37.5	40.1	44.2	66.1	81.8	53.3	63.7	18,64,381	79,158
11-99	x	100.0	100.0	100.0	100.0	100.0	100.0	100.0	100.0	100.0	100.0	100.0	100.0	100.0	100.0	100.0	100.0	29,25,679	1,25,712
estd. persons (00)		2,00,113	2,07,598	2,46,733	2,67,710	2,50,217	2,41,196	2,29,721	2,28,006	2,08,332	1,97,075	1,56,349	1,36,090	1,29,307	2,27,232	22,71,235	29,25,679	x	x
sample persons		8,038	8,493	10,445	11,980	10,804	10,126	9,790	10,081	9,191	8,675	6,849	5,860	5,517	9,863	98,736	1,25,712	x	x

Estimated number of persons given in the above table is design based estimates and may be used as control totals for combining and arriving at rates and ratios, which can then be applied to the population projections. These figures are not intended for providing estimates of the current population.

Table (50): Percentage distribution of persons by usual status (ps+ss) for each age-group for each social group

all-India rural male social group: all (incl. n.r.)

usual activity (ps+ss)		age group (years)																persons	
status	industry	0-4	5-9	10-14	15-19	20-24	25-29	30-34	35-39	40-44	45-49	50-54	55-59	60-64	65 & above	15 & above	all	estd. (00)	sample
(1)	(2)	(3)	(4)	(5)	(6)	(7)	(8)	(9)	(10)	(11)	(12)	(13)	(14)	(15)	(16)	(17)	(18)	(19)	(20)
11,12	01-03	-	0.0	0.0	0.5	4.4	13.8	20.6	29.9	36.7	40.6	47.1	48.9	44.5	25.9	23.9	17.2	6,58,432	20,744
11,12	05-43	-	0.0	0.0	0.3	2.0	2.6	4.3	4.4	5.1	4.5	4.1	2.8	2.1	1.1	2.8	2.1	78,662	2,955
11,12	45-96	-	0.0	0.0	0.7	4.5	10.1	12.4	13.9	12.3	12.5	9.1	9.5	6.7	3.1	8.1	5.8	2,23,056	8,023
11,12	01-96	-	0.0	0.1	1.6	10.9	26.6	37.2	48.1	54.1	57.5	60.3	61.2	53.2	30.0	34.9	25.1	9,60,150	31,722
21	01-03	-	0.1	0.4	5.4	13.4	13.6	9.0	5.4	1.9	1.4	1.0	0.8	0.6	0.9	5.7	4.2	1,59,086	5,184
21	05-43	-	0.0	0.0	0.3	0.6	0.4	0.3	0.1	0.0	0.0	0.0	0.1	0.0	0.0	0.2	0.2	6,134	238
21	45-96	-	0.0	0.0	0.6	1.5	1.8	1.1	0.4	0.2	0.0	0.1	0.1	0.3	0.2	0.6	0.5	17,738	562
21	01-96	-	0.1	0.4	6.3	15.5	15.8	10.4	5.9	2.1	1.5	1.0	1.0	0.9	1.1	6.6	4.8	1,82,959	5,984
11-21	01-03	-	0.1	0.4	6.0	17.8	27.4	29.6	35.3	38.6	42.0	48.1	49.7	45.1	26.8	29.6	21.4	8,17,518	25,928
11-21	05-43	-	0.0	0.1	0.6	2.7	3.0	4.6	4.4	5.2	4.5	4.1	2.9	2.1	1.1	3.1	2.2	84,796	3,193
11-21	45-96	-	0.0	0.0	1.3	6.0	11.9	13.5	14.3	12.4	12.5	9.2	9.6	6.9	3.2	8.7	6.3	2,40,795	8,585
11-21	01-96	-	0.1	0.5	7.9	26.4	42.4	47.6	54.0	56.2	59.0	61.3	62.2	54.1	31.1	41.4	29.9	11,43,109	37,706
31	01-03	-	0.0	0.0	0.1	0.3	0.4	0.6	0.6	0.6	0.6	0.6	0.8	0.2	0.0	0.4	0.3	11,224	458
31	05-43	-	0.0	0.0	0.9	4.5	5.3	4.8	4.7	3.9	3.2	1.9	2.1	0.9	0.2	3.1	2.2	84,278	3,013
31	45-99	-	0.0	0.0	1.2	6.7	11.5	12.1	9.9	9.0	8.5	8.1	6.8	1.7	0.5	6.8	4.9	1,88,088	7,830
31	01-99	-	0.0	0.0	2.2	11.6	17.2	17.5	15.2	13.4	12.4	10.5	9.7	2.8	0.8	10.3	7.4	2,83,591	11,301
41	x	-	0.0	0.0	0.1	0.1	0.2	0.2	0.2	0.1	0.2	0.3	0.4	0.4	0.6	0.2	0.2	6,111	224
51	01-03	-	0.0	0.0	2.4	7.4	8.2	10.3	9.9	11.6	12.1	12.9	11.7	9.1	3.7	8.4	6.0	2,30,056	5,588
51	05-43	-	0.0	0.1	3.8	11.4	16.5	17.5	16.2	14.8	12.1	10.2	7.7	5.1	1.1	10.7	7.7	2,94,375	8,527
51	45-99	-	0.0	0.0	0.4	1.8	1.6	1.9	2.3	1.5	1.2	0.9	0.6	0.3	0.1	1.2	0.9	32,934	1,012
51	01-99	-	0.0	0.2	6.6	20.5	26.3	29.7	28.4	27.9	25.5	24.0	20.0	14.5	4.9	20.2	14.6	5,57,365	15,127
41&51	01-99	-	0.0	0.2	6.6	20.7	26.5	29.9	28.6	28.0	25.7	24.3	20.4	14.9	5.5	20.4	14.7	5,63,477	15,351
11-51	01-03	-	0.1	0.4	8.5	25.4	36.0	40.4	45.8	50.8	54.8	61.5	62.3	54.3	30.5	38.4	27.7	10,58,798	31,974
11-51	05-43	-	0.0	0.2	5.4	18.8	25.1	27.2	25.5	23.9	20.1	16.4	13.1	8.5	3.0	17.0	12.3	4,69,561	14,957
11-51	45-99	-	0.0	0.0	2.9	14.5	25.0	27.4	26.4	22.9	22.3	18.1	16.9	8.9	3.8	16.8	12.1	4,61,816	17,427
11-51	01-99	-	0.1	0.6	16.8	58.7	86.1	95.0	97.8	97.6	97.1	96.1	92.3	71.8	37.3	72.2	52.1	19,90,176	64,358
81	x	-	0.0	0.5	6.9	14.4	8.8	2.9	1.0	0.7	0.5	0.5	0.4	0.1	0.2	4.2	3.1	1,17,545	3,877
11-81	x	-	0.1	1.2	23.6	73.1	94.9	97.9	98.7	98.3	97.6	96.6	92.6	71.8	37.5	76.4	55.1	21,07,720	68,235
UR	x	-	40.1	44.4	29.1	19.7	9.3	2.9	1.0	0.7	0.5	0.5	0.4	0.1	0.4	5.5	5.6	x	x
91	x	-	94.2	96.6	73.6	24.6	3.1	0.2	0.0	0.0	0.0	0.1	0.0	0.0	0.1	14.5	28.9	11,02,720	36,131
92	x	-	0.5	0.4	0.6	0.4	0.4	0.3	0.2	0.1	0.3	0.5	0.7	1.5	1.8	0.6	0.5	19,080	693
93	x	-	0.1	0.2	0.2	0.2	0.1	0.1	0.1	0.1	0.1	0.2	0.1	0.6	0.9	0.2	0.2	7,507	289
94	x	-	0.2	0.2	0.4	0.1	0.1	0.1	0.2	0.3	0.4	0.9	3.5	19.7	39.0	4.9	3.5	1,35,532	4,062
95	x	-	0.2	0.3	0.5	1.1	1.1	1.0	0.5	0.7	1.0	0.9	1.6	2.6	6.9	1.5	1.1	43,212	1,389
97	x	-	4.7	1.1	1.0	0.6	0.4	0.5	0.2	0.4	0.6	0.7	1.4	3.7	13.8	1.9	1.9	73,870	1,963
99	x	100.0	0.0	0.0	0.0	0.0	0.0	0.0	0.0	0.0	0.0	0.0	0.0	0.0	0.0	0.0	8.7	3,32,215	9,686
91-99	x	100.0	99.9	98.8	76.4	26.9	5.1	2.1	1.3	1.7	2.4	3.4	7.4	28.2	62.5	23.6	44.9	17,14,136	54,213
11-99	x	100.0	100.0	100.0	100.0	100.0	100.0	100.0	100.0	100.0	100.0	100.0	100.0	100.0	100.0	100.0	100.0	38,21,857	1,22,448
estd. persons (00)		3,32,215	3,28,081	4,08,215	4,22,238	3,20,365	2,85,834	2,65,763	2,67,448	2,43,162	2,38,468	1,73,115	1,53,034	1,41,426	2,42,492	27,53,345	38,21,857	x	x
sample persons		9,686	9,500	12,426	14,870	11,145	9,444	8,090	8,276	8,172	8,449	5,915	5,050	4,341	7,084	90,836	1,22,448	x	x

Estimated number of persons given in the above table is design based estimates and may be used as control totals for combining and arriving at rates and ratios, which can then be applied to the population projections. These figures are not intended for providing estimates of the current population.

Table (50): Percentage distribution of persons by usual status (ps+ss) for each age-group for each social group

all-India rural female social group: all (incl. n.r.)

usual activity (ps+ss)		age group (years)																persons	
status	industry	0-4	5-9	10-14	15-19	20-24	25-29	30-34	35-39	40-44	45-49	50-54	55-59	60-64	65 & above	15 & above	all	estd. (00)	sample
(1)	(2)	(3)	(4)	(5)	(6)	(7)	(8)	(9)	(10)	(11)	(12)	(13)	(14)	(15)	(16)	(17)	(18)	(19)	(20)
11,12	01-03	-	0.0	0.0	0.1	0.7	2.0	2.9	5.5	5.8	7.0	5.9	5.0	4.1	2.0	3.4	2.5	91,578	3,664
11,12	05-43	-	0.0	0.1	0.9	1.5	1.5	3.0	2.3	2.1	1.5	1.2	0.9	0.2	0.4	1.5	1.1	41,542	1,367
11,12	45-96	-	0.0	0.0	0.1	0.5	0.5	0.9	1.1	1.1	0.8	0.9	0.6	0.9	0.5	0.7	0.5	18,867	797
11,12	01-96	-	0.0	0.1	1.0	2.6	4.1	6.8	9.0	9.0	9.4	8.0	6.5	5.2	2.9	5.6	4.1	1,51,987	5,828
21	01-03	-	0.0	0.3	2.4	5.8	7.4	11.0	12.7	14.2	13.8	14.4	11.9	7.7	2.4	8.9	6.7	2,45,106	8,464
21	05-43	-	0.0	0.1	0.3	0.2	0.2	0.3	0.4	0.2	0.2	0.4	0.2	0.1	0.1	0.3	0.2	7,253	231
21	45-96	-	0.0	0.0	0.0	0.2	0.5	0.5	0.7	0.7	0.8	0.4	0.6	0.2	0.6	0.5	0.3	12,413	424
21	01-96	-	0.0	0.4	2.7	6.3	8.0	11.8	13.8	15.1	14.8	15.2	12.7	7.9	3.1	9.6	7.2	2,64,772	9,119
11-21	01-03	-	0.0	0.3	2.5	6.5	9.4	13.9	18.3	19.9	20.8	20.3	17.0	11.7	4.4	12.3	9.1	3,36,684	12,128
11-21	05-43	-	0.0	0.2	1.1	1.7	1.7	3.4	2.8	2.3	1.8	1.6	1.1	0.3	0.5	1.8	1.3	48,795	1,598
11-21	45-96	-	0.0	0.0	0.1	0.7	1.0	1.4	1.8	1.8	1.6	1.3	1.2	1.1	1.1	1.1	0.8	31,281	1,221
11-21	01-96	-	0.0	0.5	3.7	8.9	12.1	18.7	22.9	24.0	24.2	23.1	19.3	13.1	6.0	15.2	11.3	4,16,760	14,947
31	01-03	-	0.0	0.0	0.0	0.2	0.3	0.2	0.3	0.2	0.4	0.3	0.3	0.1	0.0	0.2	0.1	5,334	193
31	05-43	-	0.0	0.0	0.3	0.4	0.3	0.6	0.7	0.3	0.4	0.4	0.1	0.1	0.0	0.4	0.3	9,665	351
31	45-99	-	0.0	0.0	0.3	1.9	2.5	3.1	4.1	3.7	3.5	2.3	2.3	0.7	0.4	2.3	1.7	61,923	2,672
31	01-99	-	0.0	0.0	0.6	2.5	3.1	3.9	5.0	4.2	4.2	2.9	2.7	0.8	0.4	2.8	2.1	76,922	3,216
41	x	-	0.0	0.0	0.0	0.1	0.5	0.9	1.3	1.3	1.3	1.1	1.6	1.3	1.2	0.9	0.6	23,323	821
51	01-03	-	0.0	0.1	1.2	2.4	5.1	6.1	8.5	9.1	9.6	8.7	8.0	5.6	2.1	5.6	4.2	1,54,481	3,796
51	05-43	-	0.0	0.0	0.3	0.5	1.1	1.7	1.8	1.4	1.2	0.5	0.6	0.3	0.1	0.9	0.7	25,165	722
51	45-99	-	0.0	0.0	0.0	0.0	0.1	0.1	0.2	0.1	0.1	0.2	0.1	0.1	0.0	0.1	0.1	2,051	106
51	01-99	-	0.0	0.1	1.4	2.9	6.3	8.0	10.5	10.6	10.9	9.4	8.7	6.0	2.3	6.6	4.9	1,81,696	4,624
41&51	01-99	-	0.0	0.1	1.4	3.0	6.8	8.8	11.8	11.9	12.2	10.5	10.2	7.3	3.5	7.5	5.6	2,05,019	5,445
11-51	01-03	-	0.0	0.4	3.7	9.0	14.7	20.2	27.1	29.2	30.8	29.3	25.3	17.4	6.5	18.1	13.5	4,96,498	16,117
11-51	05-43	-	0.0	0.2	1.7	2.8	3.7	6.6	6.6	5.4	4.6	3.5	3.4	2.0	1.9	3.9	2.9	1,06,948	3,492
11-51	45-99	-	0.0	0.0	0.4	2.6	3.6	4.6	6.0	5.6	5.2	3.8	3.6	1.9	1.5	3.5	2.6	95,255	3,999
11-51	01-99	-	0.0	0.7	5.8	14.4	22.0	31.4	39.8	40.2	40.6	36.6	32.2	21.2	9.9	25.5	19.0	6,98,701	23,608
81	x	-	0.0	0.0	0.9	3.6	2.2	0.9	0.3	0.0	0.0	0.0	0.0	0.0	0.0	0.9	0.7	25,454	1,255
11-81	x	-	0.1	0.7	6.6	18.0	24.2	32.3	40.1	40.2	40.6	36.6	32.2	21.2	9.9	26.4	19.7	7,24,155	24,863
UR	x	-	32.1	4.6	12.9	20.1	9.1	2.8	0.7	0.1	0.1	0.1	0.0	0.0	0.2	3.5	3.5	x	x
91	x	-	94.4	95.0	65.0	14.9	1.0	0.1	0.1	0.1	0.1	0.3	0.1	0.1	0.3	10.5	24.5	9,01,164	29,604
92	x	-	0.8	2.7	20.3	48.1	49.3	42.9	35.1	35.1	36.8	37.4	41.1	38.8	28.3	37.4	28.0	10,32,548	32,561
93	x	-	0.3	1.0	7.2	17.9	24.0	22.7	22.6	22.7	20.1	20.9	19.4	16.6	8.7	18.3	13.6	5,02,652	15,054
94	x	-	0.1	0.0	0.1	0.6	0.9	1.4	1.7	1.5	1.7	3.1	4.4	18.1	30.6	4.7	3.5	1,28,705	3,917
95	x	-	0.2	0.2	0.4	0.3	0.3	0.3	0.2	0.3	0.5	0.2	0.8	1.2	7.0	0.9	0.7	26,880	879
97	x	-	4.1	0.4	0.5	0.2	0.4	0.2	0.2	0.2	0.2	1.4	2.0	3.9	15.2	1.9	1.7	64,376	1,711
99	x	100.0	0.0	0.0	0.0	0.0	0.0	0.0	0.0	0.0	0.0	0.0	0.0	0.0	0.0	0.0	8.3	3,04,549	8,780
91-99	x	100.0	99.9	99.3	93.4	82.0	75.8	67.7	59.9	59.8	59.4	63.4	67.8	78.8	90.1	73.6	80.3	29,60,873	92,506
11-99	x	100.0	100.0	100.0	100.0	100.0	100.0	100.0	100.0	100.0	100.0	100.0	100.0	100.0	100.0	100.0	100.0	36,85,028	1,17,369
estd. persons (00)		3,04,549	3,00,743	3,48,625	3,56,988	3,26,548	3,04,080	2,81,648	3,00,587	2,44,329	2,26,417	1,64,155	1,55,058	1,51,442	2,19,859	27,31,110	36,85,028	x	x
sample persons		8,780	8,661	10,968	12,472	10,562	9,460	8,612	9,962	8,674	7,765	5,517	4,818	4,411	6,707	88,960	1,17,369	x	x

Estimated number of persons given in the above table is design based estimates and may be used as control totals for combining and arriving at rates and ratios, which can then be applied to the population projections. These figures are not intended for providing estimates of the current population.

Table (50): Percentage distribution of persons by usual status (ps+ss) for each age-group for each social group

all-India rural person social group: all (incl. n.r.)

usual activity (ps+ss)		age group (years)																persons	
status	industry	0-4	5-9	10-14	15-19	20-24	25-29	30-34	35-39	40-44	45-49	50-54	55-59	60-64	65 & above	15 & above	all	estd. (00)	sample
(1)	(2)	(3)	(4)	(5)	(6)	(7)	(8)	(9)	(10)	(11)	(12)	(13)	(14)	(15)	(16)	(17)	(18)	(19)	(20)
11,12	01-03	-	0.0	0.0	0.3	2.5	7.7	11.5	17.0	21.2	24.3	27.1	26.8	23.6	14.5	13.7	10.0	7,50,010	24,408
11,12	05-43	-	0.0	0.1	0.6	1.8	2.0	3.6	3.3	3.6	3.0	2.6	1.9	1.1	0.8	2.2	1.6	1,20,203	4,322
11,12	45-96	-	0.0	0.0	0.4	2.5	5.2	6.5	7.1	6.7	6.8	5.1	5.0	3.7	1.8	4.4	3.2	2,41,924	8,820
11,12	01-96	-	0.0	0.1	1.4	6.7	15.0	21.6	27.4	31.5	34.1	34.8	33.7	28.4	17.1	20.3	14.8	11,12,137	37,550
21	01-03	-	0.0	0.3	4.1	9.6	10.4	10.0	9.3	8.0	7.4	7.5	6.4	4.3	1.6	7.3	5.4	4,04,192	13,648
21	05-43	-	0.0	0.1	0.3	0.4	0.3	0.3	0.3	0.1	0.1	0.2	0.1	0.0	0.1	0.2	0.2	13,388	469
21	45-96	-	0.0	0.0	0.3	0.9	1.1	0.8	0.5	0.4	0.4	0.2	0.4	0.2	0.4	0.5	0.4	30,152	986
21	01-96	-	0.0	0.4	4.6	10.9	11.8	11.1	10.1	8.6	8.0	7.9	6.9	4.5	2.1	8.1	6.0	4,47,731	15,103
11-21	01-03	-	0.0	0.3	4.4	12.1	18.1	21.5	26.3	29.2	31.7	34.5	33.2	27.8	16.1	21.0	15.4	11,54,202	38,056
11-21	05-43	-	0.0	0.1	0.8	2.2	2.4	4.0	3.6	3.7	3.2	2.9	2.0	1.2	0.8	2.4	1.8	1,33,591	4,791
11-21	45-96	-	0.0	0.0	0.8	3.3	6.3	7.3	7.7	7.1	7.2	5.3	5.3	3.9	2.2	5.0	3.6	2,72,076	9,806
11-21	01-96	-	0.0	0.5	6.0	17.6	26.8	32.7	37.5	40.1	42.0	42.7	40.6	32.9	19.2	28.4	20.8	15,59,868	52,653
31	01-03	-	0.0	0.0	0.1	0.2	0.3	0.4	0.4	0.4	0.5	0.4	0.6	0.1	0.0	0.3	0.2	16,558	651
31	05-43	-	0.0	0.0	0.6	2.5	2.7	2.6	2.6	2.1	1.8	1.1	1.1	0.5	0.1	1.7	1.3	93,944	3,364
31	45-99	-	0.0	0.0	0.8	4.3	6.9	7.4	6.8	6.3	6.1	5.3	4.5	1.2	0.4	4.6	3.3	2,50,011	10,502
31	01-99	-	0.0	0.0	1.5	7.0	9.9	10.5	9.8	8.8	8.4	6.8	6.2	1.8	0.6	6.6	4.8	3,60,513	14,517
41	x	-	0.0	0.0	0.0	0.1	0.4	0.5	0.8	0.7	0.7	0.7	1.0	0.9	0.9	0.5	0.4	29,434	1,045
51	01-03	-	0.0	0.1	1.8	4.8	6.6	8.1	9.2	10.4	10.9	10.9	9.9	7.3	2.9	7.0	5.1	3,84,537	9,384
51	05-43	-	0.0	0.1	2.2	5.9	8.6	9.4	8.6	8.1	6.8	5.5	4.1	2.6	0.6	5.8	4.3	3,19,540	9,249
51	45-99	-	0.0	0.0	0.2	0.9	0.8	1.0	1.2	0.8	0.7	0.6	0.3	0.2	0.1	0.6	0.5	34,984	1,118
51	01-99	-	0.0	0.2	4.2	11.6	16.0	18.5	18.9	19.2	18.4	16.9	14.3	10.1	3.6	13.5	9.8	7,39,062	19,751
41&51	01-99	-	0.0	0.2	4.2	11.7	16.4	19.1	19.7	19.9	19.1	17.6	15.3	11.0	4.5	14.0	10.2	7,68,496	20,796
11-51	01-03	-	0.0	0.4	6.3	17.1	25.0	30.0	35.9	40.0	43.1	45.8	43.7	35.2	19.1	28.3	20.7	15,55,297	48,091
11-51	05-43	-	0.0	0.2	3.7	10.7	14.0	16.6	15.5	14.6	12.5	10.2	8.2	5.2	2.5	10.5	7.7	5,76,509	18,449
11-51	45-99	-	0.0	0.0	1.8	8.5	14.0	15.7	15.6	14.2	14.0	11.1	10.2	5.3	2.7	10.2	7.4	5,57,071	21,426
11-51	01-99	-	0.0	0.7	11.7	36.3	53.1	62.3	67.1	68.8	69.6	67.1	62.0	45.6	24.3	48.9	35.8	26,88,877	87,966
81	x	-	0.0	0.3	4.1	9.0	5.4	1.9	0.6	0.4	0.3	0.3	0.2	0.0	0.1	2.6	1.9	1,42,998	5,132
11-81	x	-	0.1	0.9	15.9	45.3	58.5	64.2	67.7	69.2	69.8	67.4	62.2	45.7	24.4	51.5	37.7	28,31,875	93,098
UR	x	-	37.7	30.9	26.0	19.8	9.2	2.9	0.9	0.5	0.4	0.4	0.3	0.1	0.4	5.0	5.0	x	x
91	x	-	94.3	95.9	69.7	19.7	2.0	0.2	0.1	0.0	0.0	0.2	0.0	0.1	0.2	12.5	26.7	20,03,884	65,735
92	x	-	0.6	1.5	9.6	24.5	25.6	22.2	18.6	17.6	18.1	18.5	21.1	20.8	14.4	18.9	14.0	10,51,627	33,254
93	x	-	0.2	0.5	3.4	9.2	12.4	11.7	12.0	11.4	9.9	10.3	9.8	8.9	4.6	9.2	6.8	5,10,158	15,343
94	x	-	0.1	0.1	0.2	0.4	0.5	0.8	1.0	0.9	1.1	2.0	4.0	18.9	35.0	4.8	3.5	2,64,237	7,979
95	x	-	0.2	0.3	0.4	0.7	0.7	0.6	0.3	0.5	0.7	0.6	1.2	1.9	6.9	1.2	0.9	70,092	2,268
97	x	-	4.4	0.8	0.8	0.4	0.4	0.3	0.2	0.3	0.4	1.1	1.7	3.8	14.5	1.9	1.8	1,38,246	3,674
99	x	100.0	0.0	0.0	0.0	0.0	0.0	0.0	0.0	0.0	0.0	0.0	0.0	0.0	0.0	0.0	8.5	6,36,765	18,466
91-99	x	100.0	99.9	99.1	84.1	54.7	41.5	35.8	32.3	30.8	30.2	32.6	37.8	54.3	75.6	48.5	62.3	46,75,010	1,46,719
11-99	x	100.0	100.0	100.0	100.0	100.0	100.0	100.0	100.0	100.0	100.0	100.0	100.0	100.0	100.0	100.0	100.0	75,06,885	2,39,817
estd. persons (00)		6,36,765	6,28,824	7,56,840	7,79,226	6,46,912	5,89,914	5,47,411	5,68,035	4,87,491	4,64,886	3,37,270	3,08,092	2,92,868	4,62,351	54,84,455	75,06,885	x	x
sample persons		18,466	18,161	23,394	27,342	21,707	18,904	16,702	18,238	16,846	16,214	11,432	9,868	8,752	13,791	1,79,796	2,39,817	x	x

Estimated number of persons given in the above table is design based estimates and may be used as control totals for combining and arriving at rates and ratios, which can then be applied to the population projections. These figures are not intended for providing estimates of the current population.

Table (50): Percentage distribution of persons by usual status (ps+ss) for each age-group for each social group

all-India urban male social group: all (incl. n.r.)

usual activity (ps+ss)		age group (years)																persons	
status	industry	0-4	5-9	10-14	15-19	20-24	25-29	30-34	35-39	40-44	45-49	50-54	55-59	60-64	65 & above	15 & above	all	estd. (00)	sample
(1)	(2)	(3)	(4)	(5)	(6)	(7)	(8)	(9)	(10)	(11)	(12)	(13)	(14)	(15)	(16)	(17)	(18)	(19)	(20)
11,12	01-03	-	0.0	0.0	0.0	0.2	0.9	1.5	2.2	3.3	4.0	4.6	3.8	5.3	2.9	2.2	1.7	27,836	1,835
11,12	05-43	-	0.0	0.0	0.5	1.6	3.9	6.2	8.5	9.8	10.1	9.7	9.5	5.7	3.1	5.6	4.3	72,870	3,936
11,12	45-96	-	0.0	0.0	0.9	5.2	11.3	19.8	23.5	25.8	27.8	26.8	23.0	20.2	9.1	15.9	12.2	2,05,318	11,943
11,12	01-96	-	0.0	0.0	1.5	7.0	16.1	27.5	34.2	38.9	41.9	41.1	36.3	31.2	15.2	23.7	18.2	3,06,025	17,714
21	01-03	-	0.0	0.0	0.5	0.9	0.9	0.3	0.5	0.3	0.2	0.0	0.0	0.1	0.1	0.4	0.3	5,332	307
21	05-43	-	0.1	0.1	0.7	1.3	1.8	1.2	0.5	0.6	0.2	0.8	0.3	0.1	0.1	0.8	0.6	10,389	511
21	45-96	-	0.0	0.0	1.1	2.9	3.8	2.6	1.6	0.9	0.4	0.1	0.5	0.5	0.6	1.6	1.2	20,792	1,237
21	01-96	-	0.1	0.1	2.2	5.1	6.4	4.2	2.7	1.8	0.8	0.9	0.8	0.7	0.8	2.8	2.2	36,513	2,055
11-21	01-03	-	0.0	0.0	0.5	1.1	1.8	1.9	2.8	3.6	4.2	4.6	3.8	5.4	3.0	2.6	2.0	33,167	2,142
11-21	05-43	-	0.1	0.1	1.2	3.0	5.6	7.4	9.0	10.3	10.3	10.5	9.8	5.8	3.3	6.4	5.0	83,260	4,447
11-21	45-96	-	0.0	0.1	2.0	8.1	15.1	22.4	25.1	26.7	28.3	26.9	23.5	20.6	9.7	17.5	13.5	2,26,110	13,180
11-21	01-96	-	0.1	0.2	3.7	12.2	22.5	31.7	36.9	40.6	42.7	42.0	37.1	31.8	16.0	26.5	20.4	3,42,538	19,769
31	01-03	-	0.0	0.1	0.0	0.2	0.2	0.2	0.2	0.3	0.3	0.2	0.3	0.2	0.0	0.2	0.1	2,357	158
31	05-43	-	0.0	0.0	3.4	11.0	15.5	15.7	15.9	13.5	12.0	11.6	11.1	4.4	1.1	10.8	8.3	1,38,724	6,525
31	45-99	-	0.0	0.3	4.3	17.3	32.6	33.9	29.2	27.0	26.1	27.1	26.2	7.4	3.0	21.4	16.5	2,76,667	15,513
31	01-99	-	0.0	0.3	7.7	28.5	48.2	49.8	45.3	40.8	38.4	38.9	37.5	12.0	4.1	32.3	24.9	4,17,748	22,196
41	x	-	0.0	0.0	0.0	0.1	0.2	0.1	0.1	0.2	0.1	0.0	0.0	0.0	0.1	0.1	0.1	1,167	85
51	01-03	-	0.0	0.0	0.1	0.2	0.2	0.5	0.7	1.0	1.3	1.0	1.2	1.4	0.6	0.6	0.5	8,136	456
51	05-43	-	0.0	0.2	2.4	6.7	8.2	8.8	9.2	10.7	10.1	7.1	6.4	4.7	1.6	6.9	5.3	89,619	4,582
51	45-99	-	0.0	0.1	1.0	1.8	2.7	2.3	3.0	2.5	2.6	2.4	1.8	1.2	0.8	2.0	1.6	26,480	1,311
51	01-99	-	0.0	0.3	3.5	8.7	11.1	11.6	12.9	14.2	14.0	10.5	9.4	7.2	3.0	9.6	7.4	1,24,235	6,349
41&51	01-99	-	0.0	0.3	3.5	8.8	11.3	11.7	13.0	14.3	14.1	10.5	9.4	7.3	3.1	9.7	7.5	1,25,402	6,434
11-51	01-03	-	0.0	0.1	0.6	1.5	2.1	2.5	3.7	4.9	5.7	5.9	5.3	7.0	3.6	3.4	2.6	43,661	2,756
11-51	05-43	-	0.1	0.3	7.0	20.7	29.5	32.0	34.3	34.6	32.4	29.3	27.3	14.9	6.0	24.2	18.6	3,12,770	15,639
11-51	45-99	-	0.0	0.4	7.3	27.3	50.4	58.6	57.3	56.3	57.0	56.3	51.5	29.2	13.5	41.0	31.5	5,29,258	30,004
11-51	01-99	-	0.1	0.8	14.9	49.5	82.0	93.1	95.2	95.7	95.2	91.5	84.1	51.1	23.1	68.6	52.7	8,85,688	48,399
81	x	-	0.0	0.5	5.8	15.6	11.4	4.4	2.7	1.3	1.2	0.9	1.3	0.3	0.2	5.2	4.0	67,412	3,877
11-81	x	-	0.2	1.3	20.7	65.0	93.4	97.6	97.9	97.0	96.4	92.4	85.4	51.4	23.4	73.7	56.7	9,53,100	52,276
UR	x	-	26.8	38.0	28.2	23.9	12.2	4.5	2.7	1.3	1.2	0.9	1.6	0.7	0.9	7.0	7.1	x	x
91	x	-	94.4	95.7	75.8	32.6	4.5	0.5	0.1	0.0	0.0	0.0	0.0	0.1	0.1	14.5	26.4	4,44,000	25,027
92	x	-	1.1	0.8	0.8	0.6	0.1	0.3	0.2	0.2	0.6	0.8	1.5	2.6	2.9	0.8	0.8	12,755	708
93	x	-	0.1	0.1	0.0	0.1	0.1	0.0	0.0	0.0	0.0	0.3	0.3	0.4	0.2	0.1	0.1	1,684	162
94	x	-	0.1	0.1	0.1	0.2	0.1	0.2	0.2	0.6	1.0	2.6	7.7	37.8	57.1	7.3	5.6	93,857	5,279
95	x	-	0.2	0.3	0.8	0.4	0.8	0.6	0.7	1.4	1.2	1.6	2.1	3.3	4.1	1.3	1.1	17,701	979
97	x	-	3.9	1.7	1.7	1.2	1.0	0.8	0.9	0.7	0.8	2.3	3.1	4.3	12.2	2.3	2.2	37,159	1,744
99	x	100.0	0.0	0.0	0.0	0.0	0.0	0.0	0.0	0.0	0.0	0.0	0.0	0.0	0.0	0.0	7.2	1,20,295	6,255
91-99	x	100.0	99.8	98.7	79.3	35.0	6.6	2.4	2.1	3.0	3.6	7.6	14.6	48.6	76.6	26.3	43.3	7,27,452	40,154
11-99	x	100.0	100.0	100.0	100.0	100.0	100.0	100.0	100.0	100.0	100.0	100.0	100.0	100.0	100.0	100.0	100.0	16,80,552	92,430
estd. persons (00)		1,20,295	1,25,383	1,44,960	1,64,916	1,66,314	1,48,342	1,33,772	1,25,982	1,18,896	1,07,480	88,064	70,360	61,251	1,04,536	12,89,914	16,80,552	x	x
sample persons		6,255	6,489	7,746	9,570	9,141	7,990	7,359	6,735	6,428	6,241	5,078	4,032	3,514	5,852	71,940	92,430	x	x

Estimated number of persons given in the above table is design based estimates and may be used as control totals for combining and arriving at rates and ratios, which can then be applied to the population projections. These figures are not intended for providing estimates of the current population.

Table (50): Percentage distribution of persons by usual status (ps+ss) for each age-group for each social group

all-India urban female social group: all (incl. n.r.)

usual activity (ps+ss)		age group (years)																persons	
status	industry	0-4	5-9	10-14	15-19	20-24	25-29	30-34	35-39	40-44	45-49	50-54	55-59	60-64	65 & above	15 & above	all	estd. (00)	sample
(1)	(2)	(3)	(4)	(5)	(6)	(7)	(8)	(9)	(10)	(11)	(12)	(13)	(14)	(15)	(16)	(17)	(18)	(19)	(20)
11,12	01-03	-	0.0	0.0	0.0	0.0	0.1	0.5	0.5	0.8	1.1	0.7	0.8	0.6	0.5	0.4	0.3	5,491	360
11,12	05-43	-	0.0	0.0	0.8	1.6	2.3	3.1	4.7	4.4	2.8	2.4	1.6	0.6	0.5	2.3	1.8	29,387	1,491
11,12	45-96	-	0.0	0.0	0.3	0.9	1.3	2.3	2.7	2.8	2.6	2.3	2.6	2.1	1.2	1.8	1.4	22,683	1,448
11,12	01-96	-	0.0	0.0	1.1	2.6	3.7	5.9	7.9	8.0	6.5	5.4	4.9	3.3	2.2	4.6	3.6	57,561	3,299
21	01-03	-	0.0	0.0	0.1	0.4	0.3	0.6	0.7	0.8	0.6	1.1	0.4	0.4	0.1	0.5	0.4	6,019	396
21	05-43	-	0.0	0.0	0.5	0.7	0.5	0.6	0.6	0.8	0.4	0.5	0.6	0.6	0.2	0.6	0.4	6,923	294
21	45-96	-	0.0	0.0	0.1	0.2	0.7	1.1	1.2	1.4	1.1	1.1	0.5	0.6	0.3	0.7	0.6	9,283	619
21	01-96	-	0.0	0.0	0.7	1.3	1.5	2.2	2.6	3.0	2.2	2.7	1.5	1.5	0.6	1.8	1.4	22,225	1,309
11-21	01-03	-	0.0	0.0	0.1	0.4	0.4	1.0	1.2	1.6	1.7	1.8	1.2	1.0	0.5	0.9	0.7	11,510	756
11-21	05-43	-	0.0	0.0	1.3	2.3	2.9	3.7	5.3	5.2	3.2	2.9	2.1	1.2	0.7	2.9	2.3	36,310	1,785
11-21	45-96	-	0.0	0.0	0.4	1.2	2.0	3.3	4.0	4.2	3.7	3.3	3.1	2.7	1.5	2.6	2.0	31,966	2,067
11-21	01-96	-	0.0	0.0	1.8	3.8	5.2	8.1	10.5	11.1	8.6	8.0	6.4	4.8	2.8	6.4	5.0	79,786	4,608
31	01-03	-	0.0	0.0	0.0	0.0	0.0	0.1	0.1	0.1	0.0	0.2	0.0	0.0	0.0	0.0	0.0	591	42
31	05-43	-	0.0	0.0	0.5	1.2	1.5	2.2	2.7	1.8	1.9	1.1	0.8	0.1	0.3	1.4	1.1	17,161	798
31	45-99	-	0.0	0.3	1.2	7.1	13.0	12.7	12.4	11.9	11.7	9.1	9.2	3.5	1.4	8.7	6.8	1,08,765	5,937
31	01-99	-	0.0	0.3	1.7	8.3	14.6	15.0	15.1	13.8	13.7	10.3	10.0	3.6	1.7	10.1	7.9	1,26,516	6,777
41	x	-	0.0	0.0	0.0	0.0	0.1	0.0	0.3	0.2	0.3	0.2	0.3	0.3	0.2	0.2	0.1	1,894	108
51	01-03	-	0.0	0.0	0.1	0.1	0.2	0.4	0.7	0.9	1.0	0.7	0.6	0.5	0.5	0.5	0.4	5,957	258
51	05-43	-	0.0	0.0	0.3	0.9	0.6	1.2	1.8	1.2	1.7	1.4	0.6	0.5	0.2	1.0	0.8	12,073	505
51	45-99	-	0.0	0.0	0.0	0.1	0.3	0.3	0.7	0.6	0.7	0.9	0.4	0.3	0.2	0.4	0.3	4,907	261
51	01-99	-	0.0	0.0	0.4	1.1	1.1	1.9	3.2	2.8	3.4	3.0	1.6	1.2	1.0	1.8	1.4	22,937	1,024
41&51	01-99	-	0.0	0.0	0.4	1.2	1.2	1.9	3.5	2.9	3.7	3.2	1.9	1.6	1.2	2.0	1.6	24,831	1,132
11-51	01-03	-	0.0	0.0	0.2	0.5	0.6	1.5	2.0	2.6	2.7	2.7	1.8	1.4	1.0	1.4	1.1	18,058	1,056
11-51	05-43	-	0.0	0.0	2.1	4.4	5.1	7.1	10.1	8.4	7.2	5.6	3.7	2.1	1.5	5.4	4.2	67,437	3,196
11-51	45-99	-	0.0	0.3	1.7	8.3	15.3	16.4	17.1	16.7	16.1	13.3	12.7	6.5	3.2	11.6	9.1	1,45,638	8,265
11-51	01-99	-	0.0	0.4	3.9	13.3	21.0	25.0	29.1	27.8	26.0	21.6	18.3	10.0	5.7	18.4	14.5	2,31,133	12,517
81	x	-	0.3	0.0	1.1	7.2	4.8	2.2	1.4	0.3	0.2	0.1	0.0	0.0	0.0	2.0	1.6	25,296	1,820
11-81	x	-	0.3	0.4	5.0	20.5	25.7	27.2	30.6	28.1	26.2	21.6	18.3	10.1	5.7	20.4	16.1	2,56,429	14,337
UR	x	-	86.2	9.0	21.8	35.3	18.5	7.9	4.7	1.2	0.9	0.3	0.0	0.3	0.3	9.8	9.9	x	x
91	x	-	94.2	95.6	77.0	29.0	2.9	0.4	0.3	0.1	0.1	0.3	0.0	0.2	0.4	12.9	24.3	3,87,608	22,003
92	x	-	0.8	2.0	15.0	44.2	63.1	63.4	60.7	63.1	63.8	67.2	68.6	61.6	42.1	53.8	42.5	6,76,920	36,429
93	x	-	0.1	0.3	1.9	4.7	6.8	7.0	6.5	6.4	6.0	6.1	5.5	4.5	2.6	5.3	4.2	66,275	4,516
94	x	-	0.0	0.1	0.1	0.3	0.4	0.8	1.1	1.5	2.4	3.5	6.0	18.3	31.9	4.9	3.9	61,516	3,654
95	x	-	0.1	0.2	0.2	0.3	0.3	0.4	0.4	0.3	0.6	0.3	0.4	1.5	4.6	0.8	0.6	9,938	556
97	x	-	4.4	1.4	0.8	0.9	0.8	0.8	0.5	0.4	0.9	0.9	1.1	3.8	12.7	2.0	2.0	31,327	1,432
99	x	100.0	0.0	0.0	0.0	0.0	0.0	0.0	0.0	0.0	0.0	0.0	0.0	0.0	0.0	0.0	6.5	1,03,309	5,583
91-99	x	100.0	99.7	99.6	95.0	79.5	74.3	72.8	69.4	71.9	73.8	78.4	81.7	89.9	94.3	79.6	83.9	13,36,892	74,173
11-99	x	100.0	100.0	100.0	100.0	100.0	100.0	100.0	100.0	100.0	100.0	100.0	100.0	100.0	100.0	100.0	100.0	15,93,321	88,510
estd. persons (00)		1,03,309	1,10,302	1,27,181	1,45,431	1,50,936	1,44,532	1,34,692	1,32,819	1,14,588	1,03,763	82,426	69,854	65,950	1,07,538	12,52,529	15,93,321	x	x
sample persons		5,583	5,873	6,780	8,383	8,709	7,835	7,092	7,454	6,573	6,118	4,668	3,911	3,514	6,017	70,274	88,510	x	x

Estimated number of persons given in the above table is design based estimates and may be used as control totals for combining and arriving at rates and ratios, which can then be applied to the population projections. These figures are not intended for providing estimates of the current population.

Table (50): Percentage distribution of persons by usual status (ps+ss) for each age-group for each social group

all-India urban person social group: all (incl. n.r.)

usual activity (ps+ss)		age group (years)																persons	
status	industry	0-4	5-9	10-14	15-19	20-24	25-29	30-34	35-39	40-44	45-49	50-54	55-59	60-64	65 & above	15 & above	all	estd. (00)	sample
(1)	(2)	(3)	(4)	(5)	(6)	(7)	(8)	(9)	(10)	(11)	(12)	(13)	(14)	(15)	(16)	(17)	(18)	(19)	(20)
11,12	01-03	-	0.0	0.0	0.0	0.1	0.5	1.0	1.3	2.1	2.6	2.7	2.3	2.8	1.7	1.3	1.0	33,326	2,195
11,12	05-43	-	0.0	0.0	0.7	1.6	3.1	4.7	6.5	7.1	6.5	6.2	5.6	3.1	1.8	4.0	3.1	1,02,258	5,427
11,12	45-96	-	0.0	0.0	0.6	3.2	6.4	11.0	12.8	14.5	15.4	14.9	12.8	10.8	5.1	9.0	7.0	2,28,001	13,391
11,12	01-96	-	0.0	0.0	1.3	4.9	10.0	16.7	20.7	23.7	24.5	23.8	20.7	16.7	8.6	14.3	11.1	3,63,585	21,013
21	01-03	-	0.0	0.0	0.3	0.6	0.6	0.4	0.6	0.6	0.4	0.6	0.2	0.3	0.1	0.4	0.3	11,351	703
21	05-43	-	0.0	0.0	0.6	1.0	1.2	0.9	0.6	0.7	0.3	0.6	0.4	0.3	0.2	0.7	0.5	17,312	805
21	45-96	-	0.0	0.0	0.6	1.6	2.3	1.8	1.4	1.1	0.8	0.6	0.5	0.5	0.5	1.2	0.9	30,075	1,856
21	01-96	-	0.0	0.1	1.5	3.3	4.0	3.2	2.6	2.4	1.5	1.8	1.1	1.1	0.7	2.3	1.8	58,738	3,364
11-21	01-03	-	0.0	0.0	0.3	0.8	1.1	1.5	2.0	2.6	3.0	3.3	2.5	3.1	1.7	1.8	1.4	44,677	2,898
11-21	05-43	-	0.1	0.1	1.2	2.6	4.3	5.6	7.1	7.8	6.8	6.8	6.0	3.4	2.0	4.7	3.7	1,19,570	6,232
11-21	45-96	-	0.0	0.0	1.2	4.8	8.6	12.8	14.3	15.7	16.2	15.5	13.3	11.3	5.6	10.1	7.9	2,58,076	15,247
11-21	01-96	-	0.1	0.1	2.8	8.2	14.0	19.9	23.4	26.1	26.0	25.6	21.8	17.8	9.3	16.6	12.9	4,22,323	24,377
31	01-03	-	0.0	0.0	0.0	0.1	0.1	0.1	0.1	0.2	0.2	0.2	0.2	0.1	0.0	0.1	0.1	2,948	200
31	05-43	-	0.0	0.0	2.0	6.3	8.6	8.9	9.1	7.7	7.0	6.5	6.0	2.2	0.7	6.1	4.8	1,55,885	7,323
31	45-99	-	0.0	0.3	2.8	12.4	22.9	23.3	20.6	19.6	19.0	18.4	17.7	5.4	2.2	15.1	11.8	3,85,432	21,450
31	01-99	-	0.0	0.3	4.9	18.9	31.6	32.3	29.8	27.5	26.3	25.1	23.8	7.7	2.9	21.4	16.6	5,44,265	28,973
41	x	-	0.0	0.0	0.0	0.1	0.1	0.1	0.2	0.2	0.2	0.1	0.2	0.2	0.2	0.1	0.1	3,061	193
51	01-03	-	0.0	0.0	0.1	0.2	0.2	0.5	0.7	1.0	1.1	0.9	0.9	0.9	0.6	0.6	0.4	14,093	714
51	05-43	-	0.0	0.1	1.4	3.9	4.4	5.0	5.4	6.0	6.0	4.4	3.5	2.5	0.9	4.0	3.1	1,01,692	5,087
51	45-99	-	0.0	0.0	0.6	1.0	1.5	1.3	1.8	1.6	1.7	1.7	1.1	0.7	0.5	1.2	1.0	31,387	1,572
51	01-99	-	0.0	0.1	2.1	5.1	6.2	6.7	7.9	8.6	8.8	6.9	5.5	4.1	2.0	5.8	4.5	1,47,172	7,373
41&51	01-99	-	0.0	0.1	2.1	5.2	6.3	6.8	8.1	8.8	9.0	7.0	5.7	4.3	2.1	5.9	4.6	1,50,233	7,566
11-51	01-03	-	0.0	0.0	0.4	1.0	1.4	2.0	2.8	3.8	4.3	4.3	3.6	4.1	2.3	2.4	1.9	61,718	3,812
11-51	05-43	-	0.1	0.2	4.7	13.0	17.4	19.5	21.8	21.8	20.0	17.8	15.6	8.3	3.7	14.9	11.6	3,80,207	18,835
11-51	45-99	-	0.0	0.4	4.6	18.3	33.0	37.4	36.7	36.9	36.9	35.5	32.2	17.4	8.3	26.5	20.6	6,74,896	38,269
11-51	01-99	-	0.1	0.6	9.8	32.2	51.9	59.0	61.3	62.4	61.2	57.7	51.3	29.8	14.3	43.9	34.1	11,16,821	60,916
81	x	-	0.2	0.3	3.6	11.6	8.1	3.3	2.1	0.8	0.7	0.5	0.7	0.2	0.1	3.6	2.8	92,708	5,697
11-81	x	-	0.2	0.9	13.4	43.8	60.0	62.3	63.4	63.2	61.9	58.2	52.0	30.0	14.4	47.5	36.9	12,09,529	66,613
UR	x	-	63.3	31.4	27.1	26.5	13.5	5.3	3.2	1.3	1.2	0.8	1.3	0.6	0.8	7.6	7.7	x	x
91	x	-	94.4	95.7	76.4	30.9	3.7	0.4	0.2	0.1	0.1	0.2	0.0	0.1	0.2	13.7	25.4	8,31,608	47,030
92	x	-	0.9	1.4	7.4	21.3	31.2	31.9	31.2	31.0	31.6	32.9	34.9	33.2	22.8	26.9	21.1	6,89,675	37,137
93	x	-	0.1	0.2	0.9	2.3	3.4	3.5	3.3	3.2	3.0	3.1	2.9	2.5	1.4	2.6	2.1	67,959	4,678
94	x	-	0.1	0.1	0.1	0.3	0.2	0.5	0.6	1.1	1.7	3.1	6.9	27.7	44.3	6.1	4.7	1,55,373	8,933
95	x	-	0.1	0.3	0.5	0.3	0.5	0.5	0.5	0.9	0.9	1.0	1.3	2.4	4.3	1.0	0.8	27,639	1,535
97	x	-	4.2	1.6	1.3	1.1	0.9	0.8	0.7	0.6	0.8	1.6	2.1	4.1	12.5	2.1	2.1	68,486	3,176
99	x	100.0	0.0	0.0	0.0	0.0	0.0	0.0	0.0	0.0	0.0	0.0	0.0	0.0	0.0	0.0	6.8	2,23,604	11,838
91-99	x	100.0	99.8	99.1	86.6	56.2	40.0	37.7	36.6	36.8	38.1	41.8	48.0	70.0	85.6	52.5	63.1	20,64,343	1,14,327
11-99	x	100.0	100.0	100.0	100.0	100.0	100.0	100.0	100.0	100.0	100.0	100.0	100.0	100.0	100.0	100.0	100.0	32,73,873	1,80,940
estd. persons (00)		2,23,604	2,35,685	2,72,141	3,10,347	3,17,250	2,92,874	2,68,465	2,58,801	2,33,484	2,11,243	1,70,491	1,40,215	1,27,200	2,12,074	25,42,444	32,73,873	x	x
sample persons		11,838	12,362	14,526	17,953	17,850	15,825	14,451	14,189	13,001	12,359	9,746	7,943	7,028	11,869	1,42,214	1,80,940	x	x

Estimated number of persons given in the above table is design based estimates and may be used as control totals for combining and arriving at rates and ratios, which can then be applied to the population projections. These figures are not intended for providing estimates of the current population.

Table (50): Percentage distribution of persons by usual status (ps+ss) for each age-group for each social group

all-India rural+urban male social group: all (incl. n.r.)

usual activity (ps+ss)		age group (years)																persons	
status	industry	0-4	5-9	10-14	15-19	20-24	25-29	30-34	35-39	40-44	45-49	50-54	55-59	60-64	65 & above	15 & above	all	estd. (00)	sample
(1)	(2)	(3)	(4)	(5)	(6)	(7)	(8)	(9)	(10)	(11)	(12)	(13)	(14)	(15)	(16)	(17)	(18)	(19)	(20)
11,12	01-03	-	0.0	0.0	0.4	3.0	9.4	14.2	21.0	25.7	29.2	32.8	34.7	32.6	19.0	17.0	12.5	6,86,267	22,579
11,12	05-43	-	0.0	0.0	0.4	1.9	3.0	4.9	5.7	6.6	6.2	6.0	4.9	3.2	1.7	3.7	2.8	1,51,532	6,891
11,12	45-96	-	0.0	0.0	0.8	4.7	10.5	14.9	16.9	16.7	17.2	15.1	13.7	10.8	4.9	10.6	7.8	4,28,375	19,966
11,12	01-96	-	0.0	0.1	1.6	9.6	23.0	34.0	43.7	49.1	52.7	53.8	53.4	46.6	25.5	31.3	23.0	12,66,174	49,436
21	01-03	-	0.0	0.3	4.0	9.1	9.3	6.1	3.9	1.4	1.0	0.6	0.6	0.5	0.7	4.0	3.0	1,64,418	5,491
21	05-43	-	0.0	0.0	0.4	0.9	0.9	0.6	0.2	0.2	0.1	0.3	0.1	0.0	0.1	0.4	0.3	16,524	749
21	45-96	-	0.0	0.0	0.7	2.0	2.5	1.6	0.8	0.4	0.2	0.1	0.2	0.3	0.3	1.0	0.7	38,530	1,799
21	01-96	-	0.1	0.3	5.1	12.0	12.6	8.3	4.9	2.0	1.3	1.0	0.9	0.8	1.0	5.4	4.0	2,19,472	8,039
11-21	01-03	-	0.0	0.3	4.4	12.1	18.7	20.3	24.9	27.1	30.2	33.4	35.3	33.1	19.6	21.0	15.5	8,50,685	28,070
11-21	05-43	-	0.0	0.1	0.8	2.8	3.9	5.6	5.9	6.9	6.3	6.2	5.1	3.2	1.8	4.1	3.1	1,68,056	7,640
11-21	45-96	-	0.0	0.0	1.5	6.7	13.0	16.5	17.7	17.1	17.4	15.1	14.0	11.1	5.2	11.5	8.5	4,66,905	21,765
11-21	01-96	-	0.1	0.4	6.7	21.6	35.6	42.3	48.5	51.1	54.0	54.8	54.3	47.4	26.6	36.7	27.0	14,85,646	57,475
31	01-03	-	0.0	0.0	0.1	0.2	0.3	0.4	0.5	0.5	0.5	0.4	0.7	0.2	0.0	0.3	0.2	13,581	616
31	05-43	-	0.0	0.0	1.6	6.8	8.8	8.4	8.3	7.0	5.9	5.1	5.0	1.9	0.5	5.5	4.1	2,23,002	9,538
31	45-99	-	0.0	0.1	2.0	10.4	18.7	19.4	16.1	14.9	14.0	14.5	12.9	3.4	1.2	11.5	8.4	4,64,755	23,343
31	01-99	-	0.0	0.1	3.7	17.3	27.8	28.3	24.8	22.4	20.5	20.1	18.5	5.5	1.7	17.3	12.7	7,01,339	33,497
41	x	-	0.0	0.0	0.1	0.1	0.2	0.2	0.2	0.1	0.2	0.2	0.3	0.3	0.4	0.2	0.1	7,279	309
51	01-03	-	0.0	0.0	1.7	4.9	5.4	7.0	7.0	8.1	8.7	8.9	8.4	6.7	2.8	5.9	4.3	2,38,192	6,044
51	05-43	-	0.0	0.1	3.4	9.8	13.7	14.6	14.0	13.4	11.5	9.2	7.3	5.0	1.2	9.5	7.0	3,83,994	13,109
51	45-99	-	0.0	0.0	0.6	1.8	2.0	2.0	2.5	1.9	1.7	1.4	1.0	0.6	0.3	1.5	1.1	59,414	2,323
51	01-99	-	0.0	0.2	5.7	16.5	21.1	23.6	23.4	23.4	21.9	19.5	16.6	12.3	4.3	16.8	12.4	6,81,600	21,476
41&51	01-99	-	0.0	0.2	5.8	16.6	21.3	23.8	23.6	23.5	22.1	19.7	16.9	12.6	4.7	17.0	12.5	6,88,879	21,785
11-51	01-03	-	0.0	0.3	6.3	17.3	24.4	27.7	32.3	35.7	39.5	42.8	44.3	40.0	22.4	27.2	20.0	11,02,459	34,730
11-51	05-43	-	0.0	0.2	5.9	19.4	26.6	28.8	28.3	27.4	23.9	20.7	17.6	10.4	3.9	19.3	14.2	7,82,331	30,596
11-51	45-99	-	0.0	0.1	4.1	18.8	33.7	37.9	36.3	33.9	33.1	31.0	27.8	15.1	6.8	24.5	18.0	9,91,074	47,431
11-51	01-99	-	0.1	0.7	16.2	55.5	84.7	94.4	97.0	97.0	96.5	94.5	89.7	65.5	33.1	71.0	52.3	28,75,864	1,12,757
81	x	-	0.0	0.5	6.6	14.8	9.7	3.4	1.5	0.9	0.7	0.6	0.7	0.1	0.2	4.5	3.4	1,84,957	7,754
11-81	x	-	0.1	1.2	22.8	70.3	94.4	97.8	98.5	97.9	97.2	95.2	90.4	65.7	33.2	75.5	55.6	30,60,821	1,20,511
UR	x	-	34.9	42.6	28.9	21.0	10.3	3.5	1.6	0.9	0.7	0.7	0.7	0.2	0.5	6.0	6.0	x	x
91	x	-	94.3	96.3	74.2	27.3	3.6	0.3	0.0	0.0	0.0	0.1	0.0	0.1	0.1	14.5	28.1	15,46,720	61,158
92	x	-	0.6	0.5	0.7	0.4	0.3	0.3	0.2	0.1	0.4	0.6	1.0	1.9	2.1	0.6	0.6	31,835	1,401
93	x	-	0.1	0.1	0.2	0.2	0.1	0.1	0.1	0.1	0.1	0.2	0.2	0.5	0.7	0.2	0.2	9,191	451
94	x	-	0.2	0.2	0.3	0.2	0.1	0.1	0.2	0.4	0.6	1.5	4.8	25.2	44.5	5.6	4.2	2,29,389	9,341
95	x	-	0.2	0.3	0.6	0.8	1.0	0.9	0.6	1.0	1.1	1.1	1.7	2.8	6.0	1.4	1.1	60,914	2,368
97	x	-	4.5	1.3	1.2	0.8	0.6	0.6	0.4	0.5	0.6	1.3	2.0	3.9	13.3	2.1	2.0	1,11,029	3,707
99	x	100.0	0.0	0.0	0.0	0.0	0.0	0.0	0.0	0.0	0.0	0.0	0.0	0.0	0.0	0.0	8.2	4,52,510	15,941
91-99	x	100.0	99.9	98.8	77.2	29.7	5.6	2.2	1.5	2.1	2.8	4.8	9.6	34.3	66.8	24.5	44.4	24,41,588	94,367
11-99	x	100.0	100.0	100.0	100.0	100.0	100.0	100.0	100.0	100.0	100.0	100.0	100.0	100.0	100.0	100.0	100.0	55,02,409	2,14,878
estd. persons (00)		4,52,510	4,53,464	5,53,175	5,87,154	4,86,678	4,34,176	3,99,535	3,93,431	3,62,057	3,45,948	2,61,179	2,23,394	2,02,677	3,47,028	40,43,259	55,02,409	x	x
sample persons		15,941	15,989	20,172	24,440	20,286	17,434	15,449	15,011	14,600	14,690	10,993	9,082	7,855	12,936	1,62,776	2,14,878	x	x

Estimated number of persons given in the above table is design based estimates and may be used as control totals for combining and arriving at rates and ratios, which can then be applied to the population projections. These figures are not intended for providing estimates of the current population.

Table (50): Percentage distribution of persons by usual status (ps+ss) for each age-group for each social group

all-India rural+urban female social group: all (incl. n.r.)

usual activity (ps+ss)		age group (years)																persons	
status	industry	0-4	5-9	10-14	15-19	20-24	25-29	30-34	35-39	40-44	45-49	50-54	55-59	60-64	65 & above	15 & above	all	estd. (00)	sample
(1)	(2)	(3)	(4)	(5)	(6)	(7)	(8)	(9)	(10)	(11)	(12)	(13)	(14)	(15)	(16)	(17)	(18)	(19)	(20)
11,12	01-03	-	0.0	0.0	0.1	0.5	1.4	2.1	4.0	4.2	5.2	4.2	3.7	3.0	1.5	2.4	1.8	97,069	4,024
11,12	05-43	-	0.0	0.1	0.9	1.5	1.8	3.1	3.1	2.8	1.9	1.6	1.1	0.3	0.5	1.8	1.3	70,929	2,858
11,12	45-96	-	0.0	0.0	0.1	0.6	0.8	1.3	1.6	1.7	1.4	1.4	1.2	1.3	0.7	1.0	0.8	41,550	2,245
11,12	01-96	-	0.0	0.1	1.0	2.6	4.0	6.5	8.7	8.7	8.5	7.1	6.0	4.6	2.7	5.2	4.0	2,09,548	9,127
21	01-03	-	0.0	0.2	1.7	4.1	5.1	7.6	9.1	9.9	9.7	9.9	8.4	5.4	1.7	6.3	4.8	2,51,125	8,860
21	05-43	-	0.0	0.1	0.3	0.4	0.3	0.4	0.5	0.4	0.3	0.5	0.3	0.2	0.1	0.3	0.3	14,176	525
21	45-96	-	0.0	0.0	0.1	0.2	0.6	0.7	0.8	0.9	0.9	0.6	0.6	0.3	0.5	0.5	0.4	21,696	1,043
21	01-96	-	0.0	0.3	2.1	4.7	5.9	8.7	10.4	11.2	10.8	11.0	9.3	6.0	2.3	7.2	5.4	2,86,997	10,428
11-21	01-03	-	0.0	0.2	1.8	4.6	6.5	9.7	13.0	14.1	14.8	14.1	12.1	8.5	3.1	8.7	6.6	3,48,194	12,884
11-21	05-43	-	0.0	0.1	1.2	1.9	2.1	3.5	3.6	3.3	2.2	2.0	1.4	0.6	0.6	2.1	1.6	85,105	3,383
11-21	45-96	-	0.0	0.0	0.2	0.9	1.3	2.0	2.5	2.6	2.3	2.0	1.8	1.6	1.3	1.6	1.2	63,247	3,288
11-21	01-96	-	0.0	0.4	3.2	7.3	9.9	15.2	19.1	19.9	19.3	18.1	15.3	10.6	4.9	12.4	9.4	4,96,545	19,555
31	01-03	-	0.0	0.0	0.0	0.1	0.2	0.2	0.2	0.2	0.3	0.2	0.2	0.0	0.0	0.1	0.1	5,924	235
31	05-43	-	0.0	0.0	0.3	0.7	0.7	1.1	1.3	0.8	0.9	0.6	0.3	0.1	0.1	0.7	0.5	26,826	1,149
31	45-99	-	0.0	0.1	0.6	3.5	5.9	6.2	6.6	6.3	6.1	4.6	4.5	1.5	0.7	4.3	3.2	1,70,688	8,609
31	01-99	-	0.0	0.1	0.9	4.3	6.8	7.5	8.1	7.3	7.2	5.4	5.0	1.7	0.8	5.1	3.9	2,03,439	9,993
41	x	-	0.0	0.0	0.0	0.1	0.4	0.6	1.0	0.9	1.0	0.8	1.2	1.0	0.9	0.6	0.5	25,216	929
51	01-03	-	0.0	0.1	0.8	1.6	3.5	4.3	6.1	6.5	6.9	6.1	5.7	4.0	1.6	4.0	3.0	1,60,438	4,054
51	05-43	-	0.0	0.0	0.3	0.6	1.0	1.6	1.8	1.4	1.3	0.8	0.6	0.4	0.2	0.9	0.7	37,238	1,227
51	45-99	-	0.0	0.0	0.0	0.0	0.1	0.2	0.3	0.2	0.3	0.4	0.2	0.1	0.1	0.2	0.1	6,958	367
51	01-99	-	0.0	0.1	1.1	2.3	4.6	6.0	8.3	8.1	8.5	7.3	6.5	4.5	1.9	5.1	3.9	2,04,633	5,648
41&51	01-99	-	0.0	0.1	1.1	2.4	5.0	6.6	9.3	9.0	9.5	8.1	7.6	5.6	2.7	5.8	4.4	2,29,850	6,577
11-51	01-03	-	0.0	0.3	2.7	6.3	10.2	14.2	19.4	20.8	22.0	20.4	18.0	12.5	4.7	12.9	9.7	5,14,556	17,173
11-51	05-43	-	0.0	0.2	1.8	3.3	4.1	6.8	7.7	6.3	5.4	4.2	3.5	2.0	1.7	4.4	3.3	1,74,385	6,688
11-51	45-99	-	0.0	0.1	0.8	4.4	7.3	8.4	9.4	9.1	8.6	6.9	6.4	3.3	2.1	6.0	4.6	2,40,893	12,264
11-51	01-99	-	0.0	0.6	5.2	14.0	21.7	29.3	36.5	36.2	36.0	31.5	27.9	17.8	8.5	23.3	17.6	9,29,834	36,125
81	x	-	0.1	0.0	0.9	4.8	3.0	1.3	0.6	0.1	0.1	0.0	0.0	0.0	0.0	1.3	1.0	50,750	3,075
11-81	x	-	0.1	0.6	6.2	18.8	24.7	30.7	37.2	36.4	36.1	31.6	27.9	17.9	8.5	24.5	18.6	9,80,584	39,200
UR	x	-	70.2	5.4	15.0	25.3	12.2	4.3	1.7	0.4	0.3	0.1	0.0	0.1	0.2	5.1	5.2	x	x
91	x	-	94.4	95.2	68.5	19.4	1.6	0.2	0.2	0.1	0.1	0.3	0.0	0.1	0.3	11.2	24.4	12,88,771	51,607
92	x	-	0.8	2.5	18.7	46.9	53.7	49.5	42.9	44.0	45.2	47.4	49.7	45.7	32.9	42.5	32.4	17,09,467	68,990
93	x	-	0.2	0.8	5.6	13.7	18.5	17.6	17.7	17.5	15.7	15.9	15.1	12.9	6.7	14.2	10.8	5,68,926	19,570
94	x	-	0.1	0.0	0.1	0.5	0.8	1.2	1.5	1.5	1.9	3.2	4.9	18.2	31.0	4.8	3.6	1,90,221	7,571
95	x	-	0.2	0.2	0.3	0.3	0.3	0.3	0.2	0.3	0.5	0.3	0.7	1.3	6.2	0.9	0.7	36,818	1,435
97	x	-	4.2	0.7	0.6	0.4	0.5	0.4	0.3	0.3	0.4	1.3	1.7	3.9	14.4	1.9	1.8	95,703	3,143
99	x	100.0	0.0	0.0	0.0	0.0	0.0	0.0	0.0	0.0	0.0	0.0	0.0	0.0	0.0	0.0	7.7	4,07,858	14,363
91-99	x	100.0	99.9	99.4	93.8	81.2	75.3	69.3	62.8	63.6	63.9	68.4	72.1	82.1	91.5	75.5	81.4	42,97,765	1,66,679
11-99	x	100.0	100.0	100.0	100.0	100.0	100.0	100.0	100.0	100.0	100.0	100.0	100.0	100.0	100.0	100.0	100.0	52,78,349	2,05,879
estd. persons (00)		4,07,858	4,11,045	4,75,806	5,02,419	4,77,484	4,48,612	4,16,340	4,33,405	3,58,917	3,30,181	2,46,581	2,24,912	2,17,391	3,27,397	39,83,640	52,78,349	x	x
sample persons		14,363	14,534	17,748	20,855	19,271	17,295	15,704	17,416	15,247	13,883	10,185	8,729	7,925	12,724	1,59,234	2,05,879	x	x

Estimated number of persons given in the above table is design based estimates and may be used as control totals for combining and arriving at rates and ratios, which can then be applied to the population projections. These figures are not intended for providing estimates of the current population.

Table (50): Percentage distribution of persons by usual status (ps+ss) for each age-group for each social group

all-India rural+urban person social group: all (incl. n.r.)

usual activity (ps+ss)		age group (years)																persons	
status	industry	0-4	5-9	10-14	15-19	20-24	25-29	30-34	35-39	40-44	45-49	50-54	55-59	60-64	65 & above	15 & above	all	estd. (00)	sample
(1)	(2)	(3)	(4)	(5)	(6)	(7)	(8)	(9)	(10)	(11)	(12)	(13)	(14)	(15)	(16)	(17)	(18)	(19)	(20)
11,12	01-03	-	0.0	0.0	0.2	1.7	5.4	8.0	12.1	15.0	17.5	18.9	19.1	17.3	10.5	9.8	7.3	7,83,336	26,603
11,12	05-43	-	0.0	0.1	0.6	1.7	2.4	4.0	4.3	4.7	4.1	3.8	3.0	1.7	1.1	2.8	2.1	2,22,461	9,749
11,12	45-96	-	0.0	0.0	0.5	2.7	5.6	8.0	8.9	9.2	9.5	8.4	7.4	5.9	2.9	5.9	4.4	4,69,925	22,211
11,12	01-96	-	0.0	0.1	1.3	6.1	13.3	20.0	25.3	29.0	31.1	31.1	29.6	24.9	14.4	18.4	13.7	14,75,722	58,563
21	01-03	-	0.0	0.2	3.0	6.6	7.1	6.9	6.6	5.6	5.2	5.2	4.5	3.0	1.1	5.1	3.9	4,15,543	14,351
21	05-43	-	0.0	0.1	0.4	0.6	0.6	0.5	0.4	0.3	0.2	0.4	0.2	0.1	0.1	0.4	0.3	30,700	1,274
21	45-96	-	0.0	0.0	0.4	1.1	1.5	1.1	0.8	0.6	0.5	0.3	0.4	0.3	0.4	0.7	0.6	60,227	2,842
21	01-96	-	0.0	0.3	3.7	8.4	9.2	8.5	7.8	6.6	5.9	5.8	5.1	3.5	1.6	6.3	4.7	5,06,469	18,467
11-21	01-03	-	0.0	0.2	3.2	8.4	12.5	14.9	18.7	20.6	22.7	24.0	23.6	20.3	11.6	14.9	11.1	11,98,879	40,954
11-21	05-43	-	0.0	0.1	1.0	2.3	3.0	4.5	4.7	5.1	4.3	4.2	3.2	1.9	1.2	3.1	2.3	2,53,161	11,023
11-21	45-96	-	0.0	0.0	0.9	3.8	7.1	9.1	9.7	9.9	10.0	8.7	7.8	6.2	3.3	6.6	4.9	5,30,152	25,053
11-21	01-96	-	0.1	0.4	5.1	14.5	22.5	28.5	33.1	35.5	37.0	37.0	34.7	28.4	16.1	24.6	18.4	19,82,192	77,030
31	01-03	-	0.0	0.0	0.1	0.2	0.3	0.3	0.4	0.3	0.4	0.3	0.4	0.1	0.0	0.2	0.2	19,506	851
31	05-43	-	0.0	0.0	1.0	3.7	4.7	4.7	4.6	3.9	3.5	2.9	2.6	1.0	0.3	3.1	2.3	2,49,828	10,687
31	45-99	-	0.0	0.1	1.4	7.0	12.2	12.7	11.1	10.6	10.1	9.7	8.7	2.5	1.0	7.9	5.9	6,35,444	31,952
31	01-99	-	0.0	0.1	2.4	10.9	17.1	17.7	16.1	14.9	14.0	12.9	11.7	3.5	1.3	11.3	8.4	9,04,777	43,490
41	x	-	0.0	0.0	0.0	0.1	0.3	0.4	0.6	0.5	0.6	0.5	0.7	0.7	0.7	0.4	0.3	32,495	1,238
51	01-03	-	0.0	0.1	1.3	3.3	4.4	5.6	6.5	7.3	7.8	7.5	7.1	5.3	2.2	5.0	3.7	3,98,630	10,098
51	05-43	-	0.0	0.1	2.0	5.3	7.2	8.0	7.6	7.4	6.5	5.1	3.9	2.6	0.7	5.2	3.9	4,21,232	14,336
51	45-99	-	0.0	0.0	0.3	0.9	1.0	1.1	1.4	1.1	1.0	0.9	0.6	0.4	0.2	0.8	0.6	66,372	2,690
51	01-99	-	0.0	0.2	3.6	9.5	12.7	14.6	15.5	15.8	15.4	13.5	11.6	8.3	3.1	11.0	8.2	8,86,233	27,124
41&51	01-99	-	0.0	0.2	3.6	9.6	13.0	15.0	16.1	16.3	15.9	14.0	12.3	9.0	3.8	11.4	8.5	9,18,728	28,362
11-51	01-03	-	0.0	0.3	4.6	11.8	17.2	20.8	25.6	28.3	31.0	31.9	31.1	25.8	13.8	20.1	15.0	16,17,015	51,903
11-51	05-43	-	0.0	0.2	4.0	11.4	15.2	17.6	17.5	16.9	14.9	12.7	10.5	6.1	2.8	11.9	8.9	9,56,716	37,284
11-51	45-99	-	0.0	0.1	2.6	11.7	20.3	22.8	22.2	21.6	21.1	19.3	17.1	9.0	4.5	15.3	11.4	12,31,967	59,695
11-51	01-99	-	0.1	0.6	11.2	35.0	52.7	61.2	65.3	66.7	67.0	63.9	58.7	40.9	21.2	47.3	35.3	38,05,698	1,48,882
81	x	-	0.1	0.3	4.0	9.8	6.3	2.3	1.1	0.5	0.4	0.4	0.3	0.1	0.1	2.9	2.2	2,35,707	10,829
11-81	x	-	0.1	0.9	15.1	44.8	59.0	63.5	66.3	67.2	67.4	64.3	59.0	40.9	21.2	50.2	37.5	40,41,404	1,59,711
UR	x	-	51.6	31.0	26.3	21.9	10.7	3.7	1.6	0.8	0.6	0.5	0.6	0.2	0.5	5.8	5.8	x	x
91	x	-	94.3	95.8	71.6	23.4	2.5	0.3	0.1	0.0	0.0	0.2	0.0	0.1	0.2	12.9	26.3	28,35,492	1,12,765
92	x	-	0.7	1.4	9.0	23.4	27.4	25.4	22.6	22.0	22.3	23.3	25.4	24.6	17.0	21.4	16.2	17,41,302	70,391
93	x	-	0.2	0.4	2.7	6.9	9.4	9.0	9.3	8.8	7.7	7.8	7.6	7.0	3.6	7.1	5.4	5,78,117	20,021
94	x	-	0.1	0.1	0.2	0.3	0.4	0.7	0.9	0.9	1.2	2.3	4.9	21.5	37.9	5.2	3.9	4,19,611	16,912
95	x	-	0.2	0.3	0.5	0.6	0.6	0.6	0.4	0.6	0.8	0.7	1.2	2.0	6.1	1.2	0.9	97,732	3,803
97	x	-	4.3	1.0	0.9	0.6	0.6	0.5	0.4	0.4	0.5	1.3	1.8	3.9	13.9	2.0	1.9	2,06,732	6,850
99	x	100.0	0.0	0.0	0.0	0.0	0.0	0.0	0.0	0.0	0.0	0.0	0.0	0.0	0.0	0.0	8.0	8,60,368	30,304
91-99	x	100.0	99.9	99.1	84.9	55.2	41.0	36.5	33.7	32.8	32.6	35.7	41.0	59.1	78.8	49.8	62.5	67,39,353	2,61,046
11-99	x	100.0	100.0	100.0	100.0	100.0	100.0	100.0	100.0	100.0	100.0	100.0	100.0	100.0	100.0	100.0	100.0	107,80,757	4,20,757
estd. persons (00)		8,60,368	8,64,509	10,28,981	10,89,573	9,64,162	8,82,788	8,15,875	8,26,836	7,20,975	6,76,129	5,07,761	4,48,306	4,20,068	6,74,426	80,26,899	107,80,757	x	x
sample persons		30,304	30,523	37,920	45,295	39,557	34,729	31,153	32,427	29,847	28,573	21,178	17,811	15,780	25,660	3,22,010	4,20,757	x	x

Estimated number of persons given in the above table is design based estimates and may be used as control totals for combining and arriving at rates and ratios, which can then be applied to the population projections. These figures are not intended for providing estimates of the current population.

Table (51): Percentage distribution of workers in usual status (ps+ss) by broad status in employment for each social group

all-India

category of persons	self-employed			regular wage/ salary	casual labour	all
	own account worker, employer	helper in household enterprise	all self employed			
(1)	(2)	(3)	(4)	(5)	(6)	(7)
scheduled tribe						
rural male	45.5	11.3	56.9	10.7	32.4	100.0
rural female	12.9	51.2	64.1	6.9	28.9	100.0
rural person	34.8	24.5	59.3	9.5	31.3	100.0
urban male	25.1	2.3	27.3	50.0	22.7	100.0
urban female	21.6	5.8	27.3	52.9	19.8	100.0
urban person	24.2	3.1	27.3	50.7	22.0	100.0
rural + urban male	43.6	10.5	54.0	14.5	31.5	100.0
rural + urban female	13.5	48.3	61.8	9.9	28.4	100.0
rural + urban person	33.9	22.7	56.5	13.0	30.5	100.0
scheduled caste						
rural male	35.1	5.2	40.3	13.6	46.1	100.0
rural female	19.5	23.6	43.1	11.4	45.5	100.0
rural person	31.0	10.0	41.0	13.0	46.0	100.0
urban male	25.9	2.0	27.9	47.0	25.1	100.0
urban female	18.6	5.8	24.4	57.9	17.7	100.0
urban person	24.2	2.9	27.1	49.6	23.4	100.0
rural + urban male	33.1	4.5	37.6	20.9	41.5	100.0
rural + urban female	19.3	20.1	39.4	20.5	40.1	100.0
rural + urban person	29.6	8.5	38.1	20.8	41.2	100.0
other backward classes						
rural male	52.0	10.1	62.2	13.7	24.1	100.0
rural female	24.1	38.9	63.1	10.5	26.4	100.0
rural person	44.6	17.8	62.4	12.9	24.7	100.0
urban male	35.5	4.5	39.9	43.9	16.2	100.0
urban female	26.0	12.7	38.6	48.7	12.6	100.0
urban person	33.4	6.2	39.7	44.9	15.4	100.0
rural + urban male	47.0	8.4	55.4	22.9	21.7	100.0
rural + urban female	24.6	32.4	57.0	20.0	23.0	100.0
rural + urban person	41.4	14.4	55.8	22.2	22.0	100.0

Table (51): Percentage distribution of workers in usual status (ps+ss) by broad status in employment for each social group

all-India

category of persons	self-employed			regular wage/ salary	casual labour	all
	own account worker, employer	helper in household enterprise	all self employed			
(1)	(2)	(3)	(4)	(5)	(6)	(7)
others						
rural male	55.5	10.2	65.7	17.9	16.4	100.0
rural female	27.6	40.6	68.2	16.1	15.6	100.0
rural person	49.8	16.4	66.2	17.5	16.3	100.0
urban male	37.3	4.6	41.9	50.5	7.7	100.0
urban female	26.8	7.9	34.7	61.0	4.3	100.0
urban person	35.3	5.2	40.5	52.4	7.0	100.0
rural + urban male	47.3	7.7	55.0	32.5	12.5	100.0
rural + urban female	27.3	26.8	54.1	35.0	10.9	100.0
rural + urban person	43.4	11.4	54.8	33.0	12.2	100.0
all (incl. n.r.)						
rural male	48.2	9.2	57.4	14.2	28.3	100.0
rural female	21.8	37.9	59.6	11.0	29.3	100.0
rural person	41.4	16.7	58.0	13.4	28.6	100.0
urban male	34.6	4.1	38.7	47.2	14.2	100.0
urban female	24.9	9.6	34.5	54.7	10.7	100.0
urban person	32.6	5.3	37.8	48.7	13.5	100.0
rural + urban male	44.0	7.6	51.7	24.4	24.0	100.0
rural + urban female	22.5	30.9	53.4	21.9	24.7	100.0
rural + urban person	38.8	13.3	52.1	23.8	24.1	100.0

Table (52): Literacy rate (in per cent) of persons of different age groups for major religious groups

all-India

Sector	male		female		person	
	age-group (years)		age-group (years)		age-group (years)	
	7 & above	5 & above	7 & above	5 & above	7 & above	5 & above
(1)	(2)	(3)	(4)	(5)	(6)	(7)
Religion: Hinduism						
rural	82.0	81.2	65.2	65.2	73.7	73.4
urban	93.0	92.2	83.4	82.6	88.3	87.5
rural + urban	85.2	84.4	70.5	70.2	78.0	77.5
Religion: Islam						
rural	80.6	79.9	65.7	65.6	73.2	72.8
urban	85.9	84.8	76.8	76.2	81.5	80.6
rural + urban	82.8	81.9	70.1	69.8	76.5	75.9
Religion: Christianity						
rural	86.8	85.5	80.2	79.7	83.5	82.6
urban	94.2	93.5	90.4	89.4	92.2	91.4
rural + urban	89.5	88.5	84.2	83.4	86.8	85.9
Religion:Sikhism						
rural	81.9	81.7	70.0	70.1	76.1	76.1
urban	93.6	93.0	87.0	86.3	90.4	89.8
rural + urban	85.2	84.9	74.6	74.5	80.1	79.8
Religion: all (incl. n.r.)						
rural	81.9	81.2	65.7	65.7	73.9	73.5
urban	91.9	91.0	82.6	81.9	87.4	86.6
rural + urban	85.0	84.2	70.9	70.6	78.1	77.5

Table (53): Percentage distribution of persons by usual status (ps+ss) for major religious groups and for each age-group

all-India rural male Religion:Hinduism

usual activity (ps+ss)		age group (years)																persons	
status	industry	0-4	5-9	10-14	15-19	20-24	25-29	30-34	35-39	40-44	45-49	50-54	55-59	60-64	65 & above	15 & above	all	estd. (00)	sample
(1)	(2)	(3)	(4)	(5)	(6)	(7)	(8)	(9)	(10)	(11)	(12)	(13)	(14)	(15)	(16)	(17)	(18)	(19)	(20)
11,12	01-03	-	0.0	0.0	0.5	4.7	14.7	21.6	31.4	38.6	41.9	48.9	50.6	45.7	26.5	25.0	18.1	5,78,222	16,451
11,12	05-43	-	0.0	0.0	0.3	1.7	2.4	4.1	4.2	4.6	4.2	3.9	2.8	1.9	1.1	2.7	1.9	61,406	2,101
11,12	45-96	-	0.0	0.0	0.7	3.9	9.9	11.5	12.3	11.8	11.8	8.4	9.3	6.1	2.8	7.6	5.5	1,75,034	5,774
11,12	01-96	-	0.0	0.0	1.6	10.2	26.9	37.1	47.9	54.9	57.8	61.2	62.6	53.8	30.4	35.2	25.5	8,14,661	24,326
21	01-03	-	0.0	0.4	5.6	14.4	14.0	9.7	5.8	1.9	1.4	1.0	0.7	0.6	1.0	6.0	4.4	1,40,167	4,169
21	05-43	-	0.0	0.0	0.2	0.5	0.5	0.3	0.1	0.0	0.0	0.0	0.1	0.0	0.0	0.2	0.1	4,703	174
21	45-96	-	0.0	0.0	0.6	1.5	1.7	1.1	0.4	0.2	0.1	0.1	0.0	0.3	0.2	0.6	0.5	14,989	428
21	01-96	-	0.0	0.4	6.4	16.5	16.2	11.2	6.4	2.2	1.5	1.0	0.8	0.9	1.2	6.8	5.0	1,59,860	4,771
11-21	01-03	-	0.1	0.4	6.2	19.1	28.7	31.3	37.2	40.5	43.3	49.8	51.3	46.3	27.5	30.9	22.5	7,18,389	20,620
11-21	05-43	-	0.0	0.0	0.6	2.2	2.8	4.4	4.3	4.6	4.2	3.9	2.9	1.9	1.2	2.8	2.1	66,109	2,275
11-21	45-96	-	0.0	0.0	1.3	5.4	11.5	12.6	12.8	12.0	11.8	8.5	9.3	6.4	3.0	8.2	5.9	1,90,023	6,202
11-21	01-96	-	0.1	0.4	8.0	26.7	43.0	48.3	54.3	57.1	59.3	62.2	63.5	54.7	31.6	42.0	30.5	9,74,521	29,097
31	01-03	-	0.0	0.0	0.1	0.2	0.5	0.6	0.6	0.5	0.5	0.5	0.7	0.2	0.0	0.4	0.3	8,611	324
31	05-43	-	0.0	0.0	0.8	4.4	5.4	4.9	4.9	3.8	3.4	1.7	2.3	0.9	0.2	3.1	2.2	70,923	2,384
31	45-99	-	0.0	0.0	1.0	6.7	11.5	11.9	10.0	8.8	8.7	7.8	6.4	1.9	0.4	6.7	4.9	1,56,174	5,494
31	01-99	-	0.0	0.0	1.8	11.3	17.4	17.4	15.5	13.1	12.5	10.1	9.4	2.9	0.7	10.2	7.4	2,35,708	8,202
41	x	-	0.0	0.0	0.0	0.2	0.2	0.2	0.2	0.1	0.1	0.3	0.4	0.5	0.6	0.2	0.2	5,080	182
51	01-03	-	0.0	0.0	2.3	7.4	8.0	10.7	9.8	11.9	12.0	12.9	11.7	9.0	3.7	8.4	6.1	1,94,119	4,599
51	05-43	-	0.0	0.0	3.5	10.6	16.1	16.8	16.0	14.3	12.1	9.9	7.4	5.1	1.1	10.3	7.5	2,38,525	6,496
51	45-99	-	0.0	0.0	0.4	1.6	1.5	1.9	2.2	1.4	1.2	0.8	0.5	0.3	0.1	1.1	0.8	25,967	764
51	01-99	-	0.0	0.1	6.2	19.6	25.6	29.4	28.0	27.6	25.3	23.6	19.6	14.4	4.8	19.8	14.4	4,58,612	11,859
41&51	01-99	-	0.0	0.1	6.2	19.8	25.8	29.6	28.2	27.7	25.4	23.9	20.0	14.8	5.4	20.0	14.5	4,63,692	12,041
11-51	01-03	-	0.1	0.4	8.6	26.7	37.1	42.6	47.6	52.9	55.8	63.3	63.8	55.5	31.1	39.7	28.8	9,21,119	25,543
11-51	05-43	-	0.0	0.1	4.8	17.3	24.6	26.3	25.3	22.8	19.8	15.7	12.9	8.3	3.0	16.4	11.9	3,80,638	11,337
11-51	45-99	-	0.0	0.0	2.6	13.8	24.5	26.4	25.0	22.1	21.6	17.1	16.2	8.6	3.5	16.1	11.7	3,72,165	12,460
11-51	01-99	-	0.1	0.5	16.1	57.8	86.2	95.3	98.0	97.8	97.2	96.2	92.9	72.4	37.7	72.2	52.4	16,73,921	49,340
81	x	-	0.1	0.4	6.3	14.7	8.7	2.9	0.9	0.6	0.4	0.5	0.4	0.1	0.2	4.1	3.0	96,119	2,867
11-81	x	-	0.1	0.9	22.4	72.5	94.9	98.1	98.9	98.4	97.6	96.7	93.3	72.5	37.9	76.3	55.4	17,70,041	52,207
UR	x	-	50.4	41.1	28.3	20.3	9.2	2.9	0.9	0.6	0.4	0.5	0.5	0.1	0.5	5.4	5.4	x	x
91	x	-	94.3	97.1	74.9	25.4	3.2	0.2	0.0	0.0	0.0	0.1	0.0	0.0	0.2	14.7	28.8	9,20,474	27,239
92	x	-	0.4	0.3	0.6	0.3	0.4	0.1	0.1	0.1	0.4	0.5	0.7	1.5	1.6	0.5	0.5	14,580	473
93	x	-	0.1	0.1	0.3	0.2	0.0	0.1	0.1	0.1	0.1	0.2	0.2	0.7	0.8	0.2	0.2	5,743	205
94	x	-	0.2	0.2	0.4	0.1	0.1	0.1	0.2	0.2	0.4	0.9	3.2	19.3	39.0	4.9	3.6	1,14,333	3,102
95	x	-	0.2	0.4	0.5	0.9	1.1	0.9	0.5	0.8	1.0	0.9	1.3	2.5	6.6	1.4	1.1	35,101	1,060
97	x	-	4.7	1.1	0.9	0.6	0.4	0.5	0.2	0.4	0.5	0.7	1.3	3.7	13.9	1.9	1.9	61,078	1,416
99	x	100.0	0.0	0.0	0.0	0.0	0.0	0.0	0.0	0.0	0.0	0.0	0.0	0.0	0.0	0.0	8.5	2,73,073	7,347
91-99	x	100.0	99.9	99.1	77.6	27.5	5.1	1.9	1.1	1.6	2.4	3.3	6.7	27.5	62.1	23.7	44.6	14,24,382	40,842
11-99	x	100.0	100.0	100.0	100.0	100.0	100.0	100.0	100.0	100.0	100.0	100.0	100.0	100.0	100.0	100.0	100.0	31,94,423	93,049
estd. persons (00)		2,73,073	2,68,997	3,35,365	3,53,731	2,66,247	2,39,207	2,25,289	2,22,815	2,05,366	2,01,000	1,48,776	1,26,892	1,19,723	2,07,942	23,16,988	31,94,423	x	x
sample persons		7,347	7,043	9,288	11,367	8,378	7,111	6,165	6,270	6,332	6,501	4,563	3,796	3,373	5,515	69,371	93,049	x	x

Estimated number of persons given in the above table is design based estimates and may be used as control totals for combining and arriving at rates and ratios, which can then be applied to the population projections. These figures are not intended for providing estimates of the current population.

Table (53): Percentage distribution of persons by usual status (ps+ss) for major religious groups and for each age-group

all-India rural female Religion:Hinduism

usual activity (ps+ss)		age group (years)																persons	
status	industry	0-4	5-9	10-14	15-19	20-24	25-29	30-34	35-39	40-44	45-49	50-54	55-59	60-64	65 & above	15 & above	all	estd. (00)	sample
(1)	(2)	(3)	(4)	(5)	(6)	(7)	(8)	(9)	(10)	(11)	(12)	(13)	(14)	(15)	(16)	(17)	(18)	(19)	(20)
11,12	01-03	-	0.0	0.0	0.1	0.7	2.2	3.1	5.6	6.2	7.4	6.4	5.2	4.1	2.0	3.5	2.6	80,917	2,899
11,12	05-43	-	0.0	0.0	0.5	1.1	1.1	2.7	2.1	1.6	1.5	1.0	0.9	0.2	0.4	1.3	0.9	28,744	869
11,12	45-96	-	0.0	0.0	0.0	0.5	0.5	0.9	1.1	1.2	0.8	1.0	0.4	0.8	0.5	0.7	0.5	15,477	546
11,12	01-96	-	0.0	0.0	0.6	2.3	3.8	6.7	8.8	9.0	9.7	8.3	6.5	5.1	2.9	5.5	4.1	1,25,138	4,314
21	01-03	-	0.0	0.3	2.7	6.3	7.9	11.8	13.5	15.2	15.0	15.7	12.6	8.2	2.6	9.7	7.2	2,22,436	6,972
21	05-43	-	0.0	0.0	0.2	0.2	0.2	0.4	0.4	0.3	0.3	0.5	0.2	0.1	0.1	0.3	0.2	5,751	186
21	45-96	-	0.0	0.0	0.0	0.3	0.4	0.6	0.7	0.7	0.7	0.4	0.7	0.2	0.5	0.5	0.3	10,542	338
21	01-96	-	0.0	0.3	2.9	6.8	8.6	12.8	14.6	16.1	16.0	16.6	13.6	8.5	3.2	10.4	7.8	2,38,728	7,496
11-21	01-03	-	0.0	0.3	2.8	7.1	10.1	15.0	19.1	21.3	22.4	22.1	17.8	12.3	4.7	13.2	9.9	3,03,353	9,871
11-21	05-43	-	0.0	0.0	0.7	1.3	1.3	3.0	2.5	1.9	1.8	1.5	1.1	0.3	0.4	1.5	1.1	34,495	1,055
11-21	45-96	-	0.0	0.0	0.1	0.8	0.9	1.5	1.8	1.9	1.5	1.4	1.1	1.0	1.0	1.1	0.8	26,019	884
11-21	01-96	-	0.0	0.3	3.5	9.1	12.4	19.5	23.5	25.1	25.7	25.0	20.0	13.6	6.1	15.8	11.8	3,63,867	11,810
31	01-03	-	0.0	0.0	0.0	0.2	0.1	0.2	0.3	0.2	0.3	0.1	0.3	0.1	0.0	0.2	0.1	3,905	146
31	05-43	-	0.0	0.0	0.3	0.5	0.3	0.7	0.8	0.3	0.4	0.4	0.1	0.1	0.1	0.4	0.3	8,826	305
31	45-99	-	0.0	0.0	0.2	1.9	2.4	3.2	4.1	3.2	3.4	2.3	2.2	0.7	0.4	2.2	1.6	50,391	1,897
31	01-99	-	0.0	0.0	0.5	2.5	2.9	4.1	5.1	3.7	4.1	2.8	2.6	0.9	0.4	2.8	2.1	63,122	2,348
41	x	-	0.0	0.0	0.0	0.1	0.6	1.0	1.4	1.3	1.3	1.1	1.6	1.4	1.2	0.9	0.7	20,737	650
51	01-03	-	0.0	0.2	1.2	2.6	5.4	6.8	9.1	9.5	9.5	9.3	8.6	5.9	2.2	6.0	4.5	1,37,200	3,355
51	05-43	-	0.0	0.0	0.2	0.6	1.3	1.9	1.9	1.4	1.2	0.6	0.7	0.4	0.2	1.0	0.7	22,492	631
51	45-99	-	0.0	0.0	0.0	0.0	0.1	0.1	0.1	0.0	0.1	0.2	0.0	0.0	0.0	0.1	0.1	1,557	72
51	01-99	-	0.0	0.2	1.4	3.1	6.7	8.8	11.1	10.9	10.8	10.0	9.3	6.3	2.4	7.0	5.2	1,61,249	4,058
41&51	01-99	-	0.0	0.2	1.5	3.2	7.3	9.8	12.5	12.3	12.1	11.1	10.9	7.7	3.6	7.9	5.9	1,81,987	4,708
11-51	01-03	-	0.0	0.5	4.0	9.8	15.6	21.9	28.6	31.0	32.3	31.5	26.7	18.3	6.8	19.4	14.5	4,44,458	13,372
11-51	05-43	-	0.0	0.0	1.2	2.4	3.6	6.6	6.5	5.0	4.7	3.6	3.5	2.1	1.8	3.8	2.8	86,550	2,641
11-51	45-99	-	0.0	0.0	0.2	2.6	3.4	4.8	6.1	5.1	5.0	3.8	3.3	1.8	1.4	3.4	2.5	77,968	2,853
11-51	01-99	-	0.0	0.5	5.5	14.9	22.6	33.3	41.1	41.1	42.0	38.9	33.6	22.2	10.1	26.5	19.8	6,08,976	18,866
81	x	-	0.0	0.0	0.8	3.8	1.9	0.9	0.3	0.0	0.0	0.0	0.0	0.0	0.0	0.9	0.7	20,951	861
11-81	x	-	0.1	0.6	6.3	18.6	24.5	34.3	41.5	41.1	42.0	38.9	33.6	22.2	10.1	27.4	20.5	6,29,927	19,727
UR	x	-	34.7	6.0	13.3	20.2	7.9	2.8	0.7	0.1	0.1	0.0	0.0	0.0	0.2	3.3	3.3	x	x
91	x	-	95.0	95.1	66.9	15.3	0.9	0.1	0.1	0.1	0.1	0.3	0.1	0.1	0.3	10.5	24.2	7,44,637	21,873
92	x	-	0.7	2.7	19.3	48.0	49.5	41.6	34.3	34.1	35.7	36.1	40.4	37.8	28.0	36.7	27.7	8,49,857	24,347
93	x	-	0.3	0.9	6.5	17.2	23.6	22.3	22.5	22.9	20.1	20.4	19.1	16.5	9.0	18.0	13.5	4,15,942	11,356
94	x	-	0.1	0.0	0.1	0.4	0.8	1.1	1.3	1.2	1.5	2.6	4.2	18.3	30.3	4.5	3.4	1,04,327	3,040
95	x	-	0.1	0.3	0.3	0.3	0.3	0.3	0.2	0.3	0.4	0.2	0.9	1.2	6.7	0.9	0.7	22,083	677
97	x	-	3.7	0.4	0.5	0.2	0.4	0.2	0.2	0.2	0.3	1.5	1.9	3.9	15.6	1.9	1.8	53,837	1,304
99	x	100.0	0.0	0.0	0.0	0.0	0.0	0.0	0.0	0.0	0.0	0.0	0.0	0.0	0.0	0.0	8.2	2,52,722	6,570
91-99	x	100.0	99.9	99.4	93.7	81.4	75.5	65.7	58.5	58.9	58.0	61.1	66.4	77.8	89.9	72.6	79.5	24,43,406	69,167
11-99	x	100.0	100.0	100.0	100.0	100.0	100.0	100.0	100.0	100.0	100.0	100.0	100.0	100.0	100.0	100.0	100.0	30,73,333	88,894
estd. persons (00)		2,52,722	2,45,276	2,86,192	2,89,303	2,73,396	2,54,618	2,34,238	2,52,678	2,06,444	1,94,422	1,35,420	1,32,859	1,28,862	1,86,903	22,89,143	30,73,333	x	x
sample persons		6,570	6,336	8,188	9,234	7,915	7,138	6,431	7,702	6,660	6,063	4,098	3,770	3,453	5,336	67,800	88,894	x	x

Estimated number of persons given in the above table is design based estimates and may be used as control totals for combining and arriving at rates and ratios, which can then be applied to the population projections. These figures are not intended for providing estimates of the current population.

Table (53): Percentage distribution of persons by usual status (ps+ss) for major religious groups and for each age-group

all-India rural person Religion:Hinduism

usual activity (ps+ss)		age group (years)																persons	
status	industry	0-4	5-9	10-14	15-19	20-24	25-29	30-34	35-39	40-44	45-49	50-54	55-59	60-64	65 & above	15 & above	all	estd. (00)	sample
(1)	(2)	(3)	(4)	(5)	(6)	(7)	(8)	(9)	(10)	(11)	(12)	(13)	(14)	(15)	(16)	(17)	(18)	(19)	(20)
11,12	01-03	-	0.0	0.0	0.3	2.7	8.2	12.2	17.7	22.3	24.9	28.6	27.4	24.1	14.9	14.3	10.5	6,59,139	19,350
11,12	05-43	-	0.0	0.0	0.4	1.4	1.7	3.4	3.0	3.1	2.9	2.5	1.8	1.0	0.8	2.0	1.4	90,150	2,970
11,12	45-96	-	0.0	0.0	0.4	2.2	5.0	6.1	6.4	6.5	6.4	4.9	4.7	3.4	1.7	4.1	3.0	1,90,511	6,320
11,12	01-96	-	0.0	0.0	1.1	6.2	15.0	21.6	27.1	31.9	34.2	36.0	33.9	28.5	17.4	20.4	15.0	9,39,800	28,640
21	01-03	-	0.0	0.3	4.3	10.3	10.9	10.8	9.9	8.6	8.1	8.0	6.8	4.5	1.8	7.8	5.8	3,62,603	11,141
21	05-43	-	0.0	0.0	0.2	0.3	0.3	0.4	0.3	0.2	0.1	0.2	0.1	0.1	0.1	0.2	0.2	10,454	360
21	45-96	-	0.0	0.0	0.3	0.9	1.0	0.8	0.6	0.4	0.4	0.2	0.4	0.2	0.3	0.6	0.4	25,531	766
21	01-96	-	0.0	0.4	4.9	11.6	12.3	12.0	10.8	9.2	8.6	8.5	7.3	4.8	2.1	8.6	6.4	3,98,588	12,267
11-21	01-03	-	0.0	0.3	4.7	13.0	19.1	23.0	27.6	30.9	33.1	36.6	34.2	28.7	16.7	22.1	16.3	10,21,742	30,491
11-21	05-43	-	0.0	0.0	0.6	1.7	2.1	3.7	3.3	3.3	3.0	2.8	2.0	1.1	0.8	2.2	1.6	1,00,604	3,330
11-21	45-96	-	0.0	0.0	0.7	3.1	6.1	6.9	6.9	6.9	6.7	5.1	5.1	3.6	2.0	4.7	3.4	2,16,042	7,086
11-21	01-96	-	0.0	0.4	6.0	17.8	27.2	33.6	37.9	41.1	42.8	44.5	41.3	33.4	19.5	29.0	21.4	13,38,388	40,907
31	01-03	-	0.0	0.0	0.1	0.2	0.3	0.4	0.4	0.3	0.4	0.3	0.5	0.1	0.0	0.3	0.2	12,516	470
31	05-43	-	0.0	0.0	0.6	2.4	2.8	2.8	2.7	2.1	1.9	1.1	1.2	0.5	0.1	1.7	1.3	79,749	2,689
31	45-99	-	0.0	0.0	0.6	4.3	6.8	7.4	6.9	6.0	6.1	5.2	4.3	1.3	0.4	4.5	3.3	2,06,566	7,391
31	01-99	-	0.0	0.0	1.2	6.8	9.9	10.6	10.0	8.4	8.4	6.6	5.9	1.9	0.6	6.5	4.8	2,98,831	10,550
41	x	-	0.0	0.0	0.0	0.1	0.4	0.6	0.8	0.7	0.7	0.7	1.1	0.9	0.9	0.6	0.4	25,818	832
51	01-03	-	0.0	0.1	1.8	4.9	6.6	8.7	9.4	10.7	10.8	11.2	10.1	7.4	3.0	7.2	5.3	3,31,319	7,954
51	05-43	-	0.0	0.0	2.0	5.5	8.5	9.2	8.5	7.9	6.7	5.4	3.9	2.6	0.6	5.7	4.2	2,61,017	7,127
51	45-99	-	0.0	0.0	0.2	0.8	0.7	1.0	1.1	0.7	0.6	0.5	0.2	0.2	0.1	0.6	0.4	27,525	836
51	01-99	-	0.0	0.1	4.1	11.3	15.8	18.9	19.0	19.2	18.2	17.1	14.3	10.2	3.7	13.4	9.9	6,19,861	15,917
41&51	01-99	-	0.0	0.1	4.1	11.4	16.3	19.5	19.9	20.0	18.9	17.8	15.4	11.1	4.5	14.0	10.3	6,45,679	16,749
11-51	01-03	-	0.0	0.5	6.6	18.1	26.0	32.1	37.5	41.9	44.3	48.1	44.8	36.2	19.6	29.6	21.8	13,65,577	38,915
11-51	05-43	-	0.0	0.0	3.2	9.8	13.7	16.3	15.3	13.9	12.4	10.0	8.1	5.1	2.5	10.1	7.5	4,67,188	13,978
11-51	45-99	-	0.0	0.0	1.5	8.1	13.6	15.4	14.9	13.6	13.5	10.8	9.6	5.1	2.5	9.8	7.2	4,50,133	15,313
11-51	01-99	-	0.0	0.5	11.3	36.0	53.4	63.7	67.8	69.4	70.1	68.9	62.6	46.4	24.6	49.5	36.4	22,82,897	68,206
81	x	-	0.0	0.2	3.9	9.2	5.2	1.9	0.6	0.3	0.2	0.3	0.2	0.0	0.1	2.5	1.9	1,17,071	3,728
11-81	x	-	0.1	0.7	15.2	45.2	58.6	65.6	68.4	69.7	70.3	69.2	62.8	46.4	24.7	52.0	38.3	23,99,968	71,934
UR	x	-	45.2	28.5	25.5	20.3	8.9	2.9	0.9	0.4	0.3	0.4	0.3	0.1	0.4	4.8	4.9	x	x
91	x	-	94.6	96.2	71.3	20.3	2.0	0.2	0.1	0.0	0.0	0.2	0.0	0.1	0.2	12.6	26.6	16,65,111	49,112
92	x	-	0.6	1.4	9.0	24.5	25.7	21.3	18.3	17.2	17.7	17.4	21.0	20.3	14.1	18.5	13.8	8,64,438	24,820
93	x	-	0.2	0.5	3.1	8.8	12.2	11.4	12.0	11.5	9.9	9.8	9.8	8.9	4.7	9.1	6.7	4,21,685	11,561
94	x	-	0.1	0.1	0.3	0.2	0.5	0.6	0.8	0.7	0.9	1.7	3.7	18.8	34.9	4.7	3.5	2,18,660	6,142
95	x	-	0.2	0.3	0.4	0.6	0.7	0.6	0.3	0.6	0.7	0.6	1.1	1.8	6.7	1.2	0.9	57,184	1,737
97	x	-	4.2	0.8	0.7	0.4	0.4	0.3	0.2	0.3	0.4	1.1	1.6	3.8	14.7	1.9	1.8	1,14,915	2,720
99	x	100.0	0.0	0.0	0.0	0.0	0.0	0.0	0.0	0.0	0.0	0.0	0.0	0.0	0.0	0.0	8.4	5,25,795	13,917
91-99	x	100.0	99.9	99.3	84.8	54.8	41.4	34.4	31.6	30.3	29.7	30.8	37.2	53.6	75.3	48.0	61.7	38,67,788	1,10,009
11-99	x	100.0	100.0	100.0	100.0	100.0	100.0	100.0	100.0	100.0	100.0	100.0	100.0	100.0	100.0	100.0	100.0	62,67,756	1,81,943
estd. persons (00)		5,25,795	5,14,273	6,21,557	6,43,034	5,39,643	4,93,825	4,59,527	4,75,493	4,11,810	3,95,422	2,84,195	2,59,751	2,48,585	3,94,845	46,06,130	62,67,756	x	x
sample persons		13,917	13,379	17,476	20,601	16,293	14,249	12,596	13,972	12,992	12,564	8,661	7,566	6,826	10,851	1,37,171	1,81,943	x	x

Estimated number of persons given in the above table is design based estimates and may be used as control totals for combining and arriving at rates and ratios, which can then be applied to the population projections. These figures are not intended for providing estimates of the current population.

Table (53): Percentage distribution of persons by usual status (ps+ss) for major religious groups and for each age-group

all-India urban male Religion:Hinduism

usual activity (ps+ss)		age group (years)																persons	
status	industry	0-4	5-9	10-14	15-19	20-24	25-29	30-34	35-39	40-44	45-49	50-54	55-59	60-64	65 & above	15 & above	all	estd. (00)	sample
(1)	(2)	(3)	(4)	(5)	(6)	(7)	(8)	(9)	(10)	(11)	(12)	(13)	(14)	(15)	(16)	(17)	(18)	(19)	(20)
11,12	01-03	-	0.0	0.0	0.1	0.2	1.0	1.7	2.3	3.4	4.1	4.6	3.9	5.0	2.9	2.2	1.7	22,519	1,330
11,12	05-43	-	0.0	0.0	0.2	1.3	3.2	5.7	7.8	9.1	9.7	9.5	8.2	6.0	3.1	5.3	4.1	52,945	2,635
11,12	45-96	-	0.0	0.0	0.8	4.9	10.6	18.9	22.9	25.2	27.7	25.6	22.8	20.1	8.8	15.6	12.1	1,56,782	8,594
11,12	01-96	-	0.0	0.1	1.1	6.4	14.8	26.4	33.0	37.7	41.5	39.7	34.8	31.0	14.7	23.1	18.0	2,32,247	12,559
21	01-03	-	0.0	0.0	0.4	0.8	0.9	0.3	0.6	0.4	0.2	0.0	0.0	0.1	0.1	0.4	0.3	4,149	210
21	05-43	-	0.0	0.1	0.4	0.9	1.3	1.0	0.6	0.6	0.2	1.0	0.3	0.1	0.1	0.6	0.5	6,577	295
21	45-96	-	0.0	0.0	1.1	2.8	3.5	2.5	1.7	0.8	0.4	0.1	0.5	0.5	0.6	1.5	1.2	15,499	884
21	01-96	-	0.0	0.1	2.0	4.4	5.7	3.8	2.9	1.8	0.8	1.1	0.8	0.7	0.9	2.6	2.0	26,225	1,389
11-21	01-03	-	0.0	0.0	0.5	1.0	2.0	2.0	2.9	3.8	4.3	4.7	3.9	5.1	3.0	2.7	2.1	26,668	1,540
11-21	05-43	-	0.0	0.1	0.6	2.2	4.5	6.8	8.4	9.7	9.9	10.4	8.5	6.0	3.3	5.9	4.6	59,522	2,930
11-21	45-96	-	0.0	0.0	1.9	7.7	14.1	21.4	24.6	26.0	28.0	25.8	23.3	20.6	9.4	17.1	13.3	1,72,281	9,478
11-21	01-96	-	0.0	0.1	3.1	10.8	20.5	30.2	35.9	39.4	42.3	40.9	35.6	31.7	15.7	25.7	20.0	2,58,472	13,948
31	01-03	-	0.0	0.0	0.0	0.3	0.1	0.2	0.2	0.3	0.3	0.3	0.3	0.3	0.0	0.2	0.2	1,954	117
31	05-43	-	0.0	0.0	2.9	11.7	16.2	16.8	17.2	14.7	12.2	12.5	12.0	4.3	1.1	11.4	8.9	1,14,412	5,324
31	45-99	-	0.0	0.2	3.7	17.8	34.8	35.8	30.1	29.1	27.5	28.4	28.4	7.7	2.9	22.6	17.6	2,27,337	11,627
31	01-99	-	0.0	0.2	6.7	29.8	51.1	52.8	47.5	44.1	40.0	41.2	40.7	12.3	4.0	34.1	26.6	3,43,702	17,068
41	x	-	0.0	0.0	0.0	0.1	0.2	0.1	0.2	0.1	0.0	0.0	0.0	0.0	0.1	0.1	0.1	902	59
51	01-03	-	0.0	0.0	0.1	0.2	0.2	0.5	0.7	0.9	1.0	1.1	1.0	1.3	0.6	0.6	0.5	6,069	320
51	05-43	-	0.0	0.0	2.3	5.4	7.2	7.9	8.7	9.1	9.1	6.7	6.3	4.5	1.3	6.2	4.9	62,678	3,105
51	45-99	-	0.1	0.1	0.8	1.6	2.6	1.8	2.5	2.3	2.3	2.3	1.4	1.1	0.7	1.8	1.4	18,103	894
51	01-99	-	0.1	0.1	3.2	7.3	10.0	10.2	11.9	12.3	12.4	10.0	8.6	6.9	2.6	8.6	6.7	86,851	4,319
41&51	01-99	-	0.1	0.1	3.2	7.3	10.2	10.3	12.0	12.4	12.4	10.1	8.7	6.9	2.8	8.7	6.8	87,753	4,378
11-51	01-03	-	0.0	0.0	0.6	1.4	2.3	2.7	3.9	5.0	5.6	6.0	5.1	6.6	3.6	3.4	2.7	34,692	1,977
11-51	05-43	-	0.0	0.2	5.9	19.4	28.1	31.6	34.4	33.6	31.3	29.6	26.8	14.9	5.8	23.6	18.4	2,37,514	11,418
11-51	45-99	-	0.1	0.3	6.5	27.1	51.4	59.0	57.2	57.3	57.8	56.5	53.1	29.4	13.0	41.5	32.3	4,17,722	21,999
11-51	01-99	-	0.1	0.5	13.0	48.0	81.8	93.3	95.5	96.0	94.8	92.1	85.0	50.9	22.4	68.5	53.4	6,89,927	35,394
81	x	-	0.0	0.4	5.4	15.2	12.0	4.4	2.7	1.2	1.4	0.8	1.4	0.4	0.3	5.1	4.0	51,622	2,742
11-81	x	-	0.1	0.9	18.4	63.2	93.8	97.7	98.2	97.2	96.1	92.9	86.5	51.3	22.7	73.6	57.4	7,41,549	38,136
UR	x	-	31.5	48.3	29.1	24.1	12.7	4.5	2.8	1.3	1.4	0.8	1.6	0.7	1.1	6.9	7.0	x	x
91	x	-	95.8	96.5	78.3	34.2	4.4	0.3	0.0	0.0	0.0	0.0	0.0	0.1	0.0	14.5	26.1	3,36,524	17,580
92	x	-	0.8	0.8	0.7	0.6	0.1	0.2	0.1	0.1	0.6	0.8	1.5	2.5	2.7	0.8	0.7	9,316	482
93	x	-	0.0	0.1	0.0	0.1	0.0	0.0	0.0	0.0	0.0	0.1	0.2	0.5	0.2	0.1	0.1	957	90
94	x	-	0.0	0.1	0.1	0.3	0.0	0.2	0.2	0.7	1.0	2.6	7.3	39.4	58.5	7.6	5.9	76,600	3,994
95	x	-	0.2	0.4	0.7	0.4	0.7	0.7	0.5	1.2	1.3	1.4	2.0	2.7	4.1	1.3	1.0	13,258	696
97	x	-	3.1	1.2	1.7	1.3	0.9	0.8	0.8	0.7	0.9	2.3	2.5	3.5	11.8	2.2	2.1	26,583	1,196
99	x	100.0	0.0	0.0	0.0	0.0	0.0	0.0	0.0	0.0	0.0	0.0	0.0	0.0	0.0	0.0	6.7	86,729	4,241
91-99	x	100.0	99.9	99.1	81.6	36.8	6.2	2.3	1.8	2.8	3.9	7.1	13.5	48.7	77.3	26.4	42.6	5,49,967	28,279
11-99	x	100.0	100.0	100.0	100.0	100.0	100.0	100.0	100.0	100.0	100.0	100.0	100.0	100.0	100.0	100.0	100.0	12,91,516	66,415
estd. persons (00)		86,729	91,656	1,06,960	1,22,790	1,28,515	1,14,036	1,03,868	99,570	93,305	84,554	71,144	56,142	48,776	83,469	10,06,172	12,91,516	x	x
sample persons		4,241	4,530	5,416	6,637	6,468	5,737	5,352	4,954	4,753	4,632	3,734	2,978	2,584	4,399	52,228	66,415	x	x

Estimated number of persons given in the above table is design based estimates and may be used as control totals for combining and arriving at rates and ratios, which can then be applied to the population projections. These figures are not intended for providing estimates of the current population.

Table (53): Percentage distribution of persons by usual status (ps+ss) for major religious groups and for each age-group

all-India urban female Religion:Hinduism

usual activity (ps+ss)		age group (years)																persons	
status	industry	0-4	5-9	10-14	15-19	20-24	25-29	30-34	35-39	40-44	45-49	50-54	55-59	60-64	65 & above	15 & above	all	estd. (00)	sample
(1)	(2)	(3)	(4)	(5)	(6)	(7)	(8)	(9)	(10)	(11)	(12)	(13)	(14)	(15)	(16)	(17)	(18)	(19)	(20)
11,12	01-03	-	0.0	0.0	0.0	0.0	0.1	0.5	0.5	0.7	1.2	0.7	0.8	0.5	0.5	0.5	0.4	4,411	238
11,12	05-43	-	0.1	0.0	0.3	1.3	1.7	3.2	4.3	4.0	2.4	2.4	1.5	0.5	0.6	2.1	1.7	20,238	989
11,12	45-96	-	0.0	0.0	0.3	0.9	1.5	2.3	3.0	2.9	2.8	2.4	2.9	2.2	1.2	1.9	1.5	18,702	1,016
11,12	01-96	-	0.1	0.0	0.6	2.2	3.3	6.0	7.8	7.5	6.4	5.5	5.2	3.2	2.3	4.5	3.6	43,351	2,243
21	01-03	-	0.0	0.0	0.1	0.5	0.3	0.7	0.9	0.8	0.7	1.2	0.4	0.4	0.1	0.5	0.4	5,167	272
21	05-43	-	0.0	0.0	0.2	0.5	0.5	0.6	0.7	0.6	0.4	0.5	0.7	0.4	0.2	0.5	0.4	4,661	204
21	45-96	-	0.0	0.0	0.2	0.2	0.8	1.1	1.4	1.5	1.2	1.0	0.6	0.7	0.3	0.8	0.6	7,844	457
21	01-96	-	0.0	0.0	0.4	1.2	1.6	2.3	3.0	2.9	2.3	2.7	1.7	1.5	0.6	1.8	1.5	17,673	933
11-21	01-03	-	0.0	0.0	0.1	0.5	0.4	1.2	1.4	1.4	1.9	1.9	1.3	0.9	0.5	1.0	0.8	9,578	510
11-21	05-43	-	0.1	0.0	0.5	1.8	2.3	3.8	5.0	4.6	2.9	2.9	2.2	1.0	0.8	2.6	2.0	24,900	1,193
11-21	45-96	-	0.0	0.0	0.4	1.1	2.3	3.4	4.4	4.4	4.0	3.4	3.5	2.8	1.5	2.7	2.2	26,546	1,473
11-21	01-96	-	0.1	0.0	1.0	3.5	5.0	8.4	10.7	10.4	8.7	8.2	7.0	4.7	2.8	6.3	5.0	61,024	3,176
31	01-03	-	0.0	0.0	0.0	0.0	0.0	0.1	0.1	0.1	0.0	0.2	0.0	0.0	0.0	0.1	0.0	571	39
31	05-43	-	0.0	0.0	0.5	1.3	1.7	2.6	3.0	1.6	2.2	1.0	0.9	0.1	0.4	1.5	1.2	14,472	658
31	45-99	-	0.0	0.3	1.1	8.4	14.1	14.0	13.6	12.9	12.0	9.6	9.6	3.5	1.6	9.4	7.5	91,350	4,535
31	01-99	-	0.0	0.3	1.6	9.7	15.9	16.7	16.7	14.7	14.2	10.9	10.5	3.6	2.0	11.0	8.7	1,06,393	5,232
41	x	-	0.0	0.0	0.0	0.1	0.1	0.0	0.3	0.2	0.3	0.2	0.2	0.4	0.2	0.2	0.1	1,492	85
51	01-03	-	0.0	0.0	0.0	0.1	0.2	0.5	0.8	0.9	1.1	0.7	0.8	0.5	0.6	0.5	0.4	5,060	218
51	05-43	-	0.0	0.0	0.2	0.9	0.8	1.2	2.0	1.4	1.8	1.5	0.6	0.6	0.2	1.0	0.8	9,946	412
51	45-99	-	0.0	0.0	0.1	0.1	0.3	0.3	0.9	0.6	0.8	0.9	0.5	0.3	0.2	0.4	0.3	4,050	200
51	01-99	-	0.0	0.0	0.3	1.1	1.3	1.9	3.6	2.8	3.6	3.1	1.8	1.4	1.1	2.0	1.6	19,056	830
41&51	01-99	-	0.0	0.0	0.3	1.2	1.3	1.9	3.9	3.0	3.9	3.4	2.1	1.8	1.3	2.1	1.7	20,548	915
11-51	01-03	-	0.0	0.0	0.1	0.6	0.7	1.8	2.3	2.4	3.0	2.8	2.1	1.4	1.2	1.6	1.2	15,209	767
11-51	05-43	-	0.1	0.0	1.2	4.0	4.8	7.5	10.2	7.8	7.2	5.7	3.8	2.0	1.6	5.2	4.2	50,809	2,348
11-51	45-99	-	0.0	0.3	1.6	9.6	16.7	17.7	18.8	17.9	16.7	13.9	13.6	6.7	3.4	12.6	10.0	1,21,946	6,208
11-51	01-99	-	0.1	0.4	3.0	14.3	22.2	27.0	31.3	28.1	26.9	22.4	19.5	10.1	6.1	19.4	15.4	1,87,964	9,323
81	x	-	0.1	0.0	1.0	7.9	4.8	2.4	1.5	0.4	0.2	0.0	0.0	0.0	0.0	2.1	1.6	20,068	1,222
11-81	x	-	0.2	0.4	4.0	22.2	27.0	29.4	32.8	28.4	27.1	22.5	19.5	10.1	6.2	21.4	17.1	2,08,032	10,545
UR	x	-	65.5	10.8	25.2	35.6	17.9	8.2	4.6	1.3	0.8	0.1	0.0	0.4	0.3	9.6	9.6	x	x
91	x	-	94.8	96.5	81.2	31.3	2.9	0.4	0.3	0.1	0.1	0.4	0.0	0.1	0.4	13.1	24.0	2,92,286	15,091
92	x	-	0.9	1.3	12.4	41.1	62.5	62.3	59.3	63.4	63.6	67.2	68.2	61.7	42.2	53.1	42.4	5,16,090	26,170
93	x	-	0.1	0.3	1.5	3.9	6.4	6.5	5.9	5.9	5.7	5.5	5.2	4.8	2.5	4.8	3.9	47,335	2,948
94	x	-	0.1	0.1	0.1	0.2	0.3	0.7	0.8	1.3	2.0	3.4	5.5	18.3	31.9	4.9	3.9	47,434	2,714
95	x	-	0.2	0.1	0.2	0.4	0.3	0.2	0.4	0.4	0.6	0.2	0.5	1.6	4.7	0.8	0.7	7,923	399
97	x	-	3.8	1.3	0.8	0.9	0.7	0.6	0.5	0.5	0.8	0.8	1.0	3.4	12.2	1.9	1.8	22,463	991
99	x	100.0	0.0	0.0	0.0	0.0	0.0	0.0	0.0	0.0	0.0	0.0	0.0	0.0	0.0	0.0	6.2	75,580	3,793
91-99	x	100.0	99.8	99.6	96.0	77.8	73.0	70.6	67.2	71.6	72.9	77.5	80.5	89.9	93.8	78.6	82.9	10,09,110	52,106
11-99	x	100.0	100.0	100.0	100.0	100.0	100.0	100.0	100.0	100.0	100.0	100.0	100.0	100.0	100.0	100.0	100.0	12,17,143	62,651
estd. persons (00)		75,580	79,810	92,959	1,07,136	1,12,637	1,09,420	1,04,551	1,03,461	89,382	83,228	65,238	54,462	53,502	85,777	9,68,794	12,17,143	x	x
sample persons		3,793	3,986	4,642	5,590	5,981	5,485	5,039	5,450	4,785	4,466	3,405	2,855	2,625	4,549	50,230	62,651	x	x

Estimated number of persons given in the above table is design based estimates and may be used as control totals for combining and arriving at rates and ratios, which can then be applied to the population projections. These figures are not intended for providing estimates of the current population.

Table (53): Percentage distribution of persons by usual status (ps+ss) for major religious groups and for each age-group

all-India urban person Religion:Hinduism

usual activity (ps+ss)		age group (years)																persons	
status	industry	0-4	5-9	10-14	15-19	20-24	25-29	30-34	35-39	40-44	45-49	50-54	55-59	60-64	65 & above	15 & above	all	estd. (00)	sample
(1)	(2)	(3)	(4)	(5)	(6)	(7)	(8)	(9)	(10)	(11)	(12)	(13)	(14)	(15)	(16)	(17)	(18)	(19)	(20)
11,12	01-03	-	0.0	0.0	0.0	0.1	0.6	1.1	1.4	2.1	2.7	2.8	2.4	2.6	1.7	1.4	1.1	26,930	1,568
11,12	05-43	-	0.0	0.0	0.3	1.3	2.5	4.4	6.0	6.6	6.1	6.1	4.9	3.1	1.8	3.7	2.9	73,183	3,624
11,12	45-96	-	0.0	0.0	0.6	3.0	6.1	10.6	12.7	14.3	15.3	14.5	13.0	10.7	4.9	8.9	7.0	1,75,484	9,610
11,12	01-96	-	0.0	0.0	0.8	4.5	9.2	16.2	20.2	22.9	24.1	23.4	20.3	16.5	8.4	13.9	11.0	2,75,597	14,802
21	01-03	-	0.0	0.0	0.3	0.6	0.6	0.5	0.7	0.6	0.4	0.6	0.2	0.3	0.1	0.5	0.4	9,316	482
21	05-43	-	0.0	0.0	0.3	0.7	0.9	0.8	0.6	0.6	0.3	0.7	0.5	0.3	0.2	0.6	0.4	11,238	499
21	45-96	-	0.0	0.0	0.7	1.6	2.2	1.8	1.6	1.2	0.8	0.5	0.5	0.6	0.5	1.2	0.9	23,343	1,341
21	01-96	-	0.0	0.1	1.3	2.9	3.7	3.1	2.9	2.3	1.5	1.9	1.3	1.1	0.7	2.2	1.7	43,898	2,322
11-21	01-03	-	0.0	0.0	0.3	0.8	1.2	1.6	2.1	2.6	3.1	3.3	2.6	2.9	1.7	1.8	1.4	36,246	2,050
11-21	05-43	-	0.0	0.1	0.6	2.0	3.4	5.2	6.6	7.2	6.4	6.8	5.4	3.4	2.0	4.3	3.4	84,422	4,123
11-21	45-96	-	0.0	0.0	1.2	4.6	8.3	12.4	14.3	15.4	16.1	15.1	13.5	11.3	5.4	10.1	7.9	1,98,828	10,951
11-21	01-96	-	0.0	0.1	2.1	7.4	12.9	19.2	23.1	25.2	25.6	25.2	21.5	17.6	9.2	16.2	12.7	3,19,495	17,124
31	01-03	-	0.0	0.0	0.0	0.1	0.1	0.1	0.2	0.2	0.2	0.2	0.2	0.1	0.0	0.1	0.1	2,525	156
31	05-43	-	0.0	0.0	1.8	6.8	9.1	9.7	9.9	8.3	7.3	7.0	6.5	2.1	0.7	6.5	5.1	1,28,883	5,982
31	45-99	-	0.0	0.2	2.5	13.4	24.7	24.9	21.7	21.2	19.8	19.4	19.2	5.5	2.2	16.1	12.7	3,18,687	16,162
31	01-99	-	0.0	0.3	4.3	20.4	33.9	34.7	31.8	29.7	27.2	26.7	25.9	7.7	3.0	22.8	17.9	4,50,095	22,300
41	x	-	0.0	0.0	0.0	0.1	0.1	0.1	0.2	0.1	0.2	0.1	0.1	0.2	0.2	0.1	0.1	2,394	144
51	01-03	-	0.0	0.0	0.1	0.2	0.2	0.5	0.8	0.9	1.0	0.9	0.9	0.9	0.6	0.6	0.4	11,129	538
51	05-43	-	0.0	0.0	1.3	3.3	4.1	4.5	5.3	5.3	5.5	4.2	3.5	2.4	0.7	3.7	2.9	72,625	3,517
51	45-99	-	0.0	0.0	0.5	0.9	1.5	1.1	1.6	1.4	1.5	1.6	0.9	0.7	0.5	1.1	0.9	22,153	1,094
51	01-99	-	0.0	0.1	1.9	4.4	5.7	6.1	7.7	7.7	8.1	6.7	5.3	4.0	1.8	5.4	4.2	1,05,907	5,149
41&51	01-99	-	0.0	0.1	1.9	4.5	5.8	6.1	7.9	7.8	8.2	6.9	5.4	4.2	2.0	5.5	4.3	1,08,301	5,293
11-51	01-03	-	0.0	0.0	0.4	1.1	1.5	2.2	3.1	3.7	4.3	4.5	3.6	3.9	2.4	2.5	2.0	49,900	2,744
11-51	05-43	-	0.0	0.1	3.7	12.2	16.7	19.5	22.1	21.0	19.3	18.2	15.5	8.1	3.7	14.6	11.5	2,88,324	13,766
11-51	45-99	-	0.0	0.3	4.2	19.0	34.4	38.3	37.6	38.0	37.4	36.1	33.6	17.5	8.1	27.3	21.5	5,39,667	28,207
11-51	01-99	-	0.1	0.4	8.3	32.2	52.6	60.0	62.8	62.7	61.1	58.8	52.8	29.6	14.2	44.4	35.0	8,77,891	44,717
81	x	-	0.1	0.3	3.3	11.8	8.5	3.4	2.1	0.8	0.8	0.4	0.7	0.2	0.1	3.6	2.9	71,690	3,964
11-81	x	-	0.1	0.7	11.6	44.1	61.1	63.4	64.9	63.6	61.9	59.2	53.5	29.7	14.3	48.0	37.9	9,49,582	48,681
UR	x	-	54.2	37.3	28.5	26.8	13.9	5.4	3.3	1.3	1.3	0.7	1.3	0.7	1.0	7.5	7.5	x	x
91	x	-	95.3	96.5	79.6	32.8	3.7	0.4	0.2	0.1	0.1	0.2	0.0	0.1	0.2	13.8	25.1	6,28,810	32,671
92	x	-	0.8	1.0	6.1	19.5	30.7	31.4	30.3	31.1	31.9	32.5	34.3	33.5	22.7	26.4	20.9	5,25,406	26,652
93	x	-	0.0	0.2	0.7	1.8	3.2	3.2	3.0	2.9	2.9	2.7	2.7	2.8	1.4	2.4	1.9	48,291	3,038
94	x	-	0.0	0.1	0.1	0.2	0.2	0.4	0.5	1.0	1.5	3.0	6.4	28.4	45.0	6.3	4.9	1,24,034	6,708
95	x	-	0.2	0.3	0.5	0.4	0.5	0.5	0.4	0.8	1.0	0.8	1.3	2.1	4.4	1.0	0.8	21,180	1,095
97	x	-	3.4	1.2	1.3	1.1	0.8	0.7	0.7	0.6	0.8	1.6	1.8	3.4	12.0	2.1	2.0	49,046	2,187
99	x	100.0	0.0	0.0	0.0	0.0	0.0	0.0	0.0	0.0	0.0	0.0	0.0	0.0	0.0	0.0	6.5	1,62,309	8,034
91-99	x	100.0	99.9	99.3	88.4	55.9	38.9	36.6	35.1	36.4	38.1	40.8	46.5	70.3	85.7	52.0	62.1	15,59,077	80,385
11-99	x	100.0	100.0	100.0	100.0	100.0	100.0	100.0	100.0	100.0	100.0	100.0	100.0	100.0	100.0	100.0	100.0	25,08,659	1,29,066
estd. persons (00)		1,62,309	1,71,465	1,99,919	2,29,926	2,41,152	2,23,457	2,08,420	2,03,031	1,82,688	1,67,782	1,36,382	1,10,604	1,02,279	1,69,246	19,74,966	25,08,659	x	x
sample persons		8,034	8,516	10,058	12,227	12,449	11,222	10,391	10,404	9,538	9,098	7,139	5,833	5,209	8,948	1,02,458	1,29,066	x	x

Estimated number of persons given in the above table is design based estimates and may be used as control totals for combining and arriving at rates and ratios, which can then be applied to the population projections. These figures are not intended for providing estimates of the current population.

Table (53): Percentage distribution of persons by usual status (ps+ss) for major religious groups and for each age-group

all-India rural+urban male Religion:Hinduism

usual activity (ps+ss)		age group (years)																persons	
status	industry	0-4	5-9	10-14	15-19	20-24	25-29	30-34	35-39	40-44	45-49	50-54	55-59	60-64	65 & above	15 & above	all	estd. (00)	sample
(1)	(2)	(3)	(4)	(5)	(6)	(7)	(8)	(9)	(10)	(11)	(12)	(13)	(14)	(15)	(16)	(17)	(18)	(19)	(20)
11,12	01-03	-	0.0	0.0	0.4	3.2	10.3	15.3	22.4	27.6	30.7	34.6	36.3	33.9	19.7	18.1	13.4	6,00,741	17,781
11,12	05-43	-	0.0	0.0	0.3	1.6	2.6	4.6	5.3	6.0	5.8	5.7	4.4	3.1	1.7	3.4	2.5	1,14,351	4,736
11,12	45-96	-	0.0	0.0	0.7	4.2	10.1	13.8	15.6	16.0	16.5	14.0	13.4	10.2	4.5	10.0	7.4	3,31,816	14,368
11,12	01-96	-	0.0	0.0	1.4	9.0	23.0	33.7	43.3	49.5	53.0	54.2	54.1	47.2	25.9	31.5	23.3	10,46,908	36,885
21	01-03	-	0.0	0.3	4.3	10.0	9.8	6.8	4.2	1.5	1.1	0.7	0.5	0.4	0.7	4.3	3.2	1,44,316	4,379
21	05-43	-	0.0	0.0	0.3	0.6	0.7	0.6	0.2	0.2	0.1	0.3	0.1	0.0	0.1	0.3	0.3	11,280	469
21	45-96	-	0.0	0.0	0.7	1.9	2.3	1.5	0.8	0.4	0.1	0.1	0.2	0.4	0.3	0.9	0.7	30,488	1,312
21	01-96	-	0.0	0.3	5.3	12.5	12.8	8.9	5.3	2.0	1.3	1.1	0.8	0.8	1.1	5.6	4.1	1,86,085	6,160
11-21	01-03	-	0.0	0.3	4.7	13.2	20.1	22.1	26.6	29.0	31.8	35.2	36.8	34.4	20.5	22.4	16.6	7,45,057	22,160
11-21	05-43	-	0.0	0.0	0.6	2.2	3.4	5.2	5.5	6.2	5.9	6.0	4.6	3.1	1.8	3.8	2.8	1,25,631	5,205
11-21	45-96	-	0.0	0.0	1.4	6.2	12.4	15.3	16.4	16.3	16.6	14.1	13.6	10.5	4.8	10.9	8.1	3,62,304	15,680
11-21	01-96	-	0.0	0.3	6.7	21.5	35.8	42.6	48.6	51.6	54.3	55.3	54.9	48.0	27.0	37.1	27.5	12,32,993	43,045
31	01-03	-	0.0	0.0	0.1	0.2	0.3	0.4	0.5	0.4	0.4	0.4	0.6	0.2	0.0	0.3	0.2	10,565	441
31	05-43	-	0.0	0.0	1.3	6.8	8.9	8.7	8.7	7.2	6.0	5.2	5.3	1.9	0.5	5.6	4.1	1,85,335	7,708
31	45-99	-	0.0	0.0	1.7	10.3	19.0	19.5	16.2	15.1	14.2	14.5	13.2	3.6	1.1	11.5	8.5	3,83,512	17,121
31	01-99	-	0.0	0.1	3.1	17.3	28.3	28.6	25.4	22.8	20.7	20.1	19.0	5.6	1.6	17.4	12.9	5,79,411	25,270
41	x	-	0.0	0.0	0.0	0.1	0.2	0.2	0.2	0.1	0.1	0.2	0.3	0.3	0.4	0.2	0.1	5,982	241
51	01-03	-	0.0	0.0	1.8	5.0	5.5	7.5	7.0	8.5	8.8	9.1	8.4	6.8	2.8	6.0	4.5	2,00,189	4,919
51	05-43	-	0.0	0.0	3.2	8.9	13.2	14.0	13.7	12.7	11.2	8.8	7.0	4.9	1.1	9.1	6.7	3,01,203	9,601
51	45-99	-	0.0	0.0	0.5	1.6	1.8	1.9	2.3	1.6	1.5	1.3	0.7	0.5	0.3	1.3	1.0	44,071	1,658
51	01-99	-	0.0	0.1	5.4	15.6	20.5	23.3	23.0	22.8	21.5	19.2	16.2	12.2	4.2	16.4	12.2	5,45,463	16,178
41&51	01-99	-	0.0	0.1	5.4	15.7	20.8	23.5	23.2	22.9	21.6	19.4	16.5	12.5	4.6	16.6	12.3	5,51,445	16,419
11-51	01-03	-	0.0	0.3	6.5	18.5	25.9	30.0	34.1	38.0	41.0	44.8	45.8	41.4	23.3	28.7	21.3	9,55,811	27,520
11-51	05-43	-	0.0	0.1	5.1	18.0	25.7	28.0	28.1	26.2	23.2	20.2	17.2	10.2	3.8	18.6	13.8	6,18,152	22,755
11-51	45-99	-	0.0	0.1	3.6	18.1	33.2	36.7	34.9	33.1	32.4	29.9	27.5	14.6	6.2	23.8	17.6	7,89,886	34,459
11-51	01-99	-	0.1	0.5	15.3	54.6	84.8	94.6	97.2	97.3	96.5	94.9	90.5	66.2	33.3	71.1	52.7	23,63,849	84,734
81	x	-	0.0	0.4	6.1	14.9	9.8	3.4	1.5	0.8	0.7	0.6	0.7	0.1	0.2	4.4	3.3	1,47,741	5,609
11-81	x	-	0.1	0.9	21.4	69.5	94.5	98.0	98.7	98.1	97.2	95.4	91.2	66.3	33.5	75.5	56.0	25,11,590	90,343
UR	x	-	46.5	42.9	28.5	21.4	10.3	3.4	1.5	0.8	0.7	0.6	0.8	0.2	0.6	5.8	5.9	x	x
91	x	-	94.7	96.9	75.7	28.3	3.6	0.2	0.0	0.0	0.0	0.1	0.0	0.0	0.1	14.6	28.0	12,56,998	44,819
92	x	-	0.5	0.4	0.7	0.4	0.3	0.2	0.1	0.1	0.5	0.6	1.0	1.8	1.9	0.6	0.5	23,897	955
93	x	-	0.1	0.1	0.2	0.2	0.0	0.1	0.1	0.1	0.1	0.2	0.2	0.6	0.6	0.2	0.1	6,700	295
94	x	-	0.1	0.2	0.3	0.1	0.1	0.1	0.2	0.3	0.6	1.4	4.5	25.1	44.6	5.7	4.3	1,90,933	7,096
95	x	-	0.2	0.4	0.6	0.7	1.0	0.8	0.5	0.9	1.1	1.1	1.5	2.5	5.9	1.4	1.1	48,359	1,756
97	x	-	4.3	1.1	1.1	0.8	0.5	0.6	0.4	0.5	0.6	1.2	1.7	3.6	13.3	2.0	2.0	87,660	2,612
99	x	100.0	0.0	0.0	0.0	0.0	0.0	0.0	0.0	0.0	0.0	0.0	0.0	0.0	0.0	0.0	8.0	3,59,802	11,588
91-99	x	100.0	99.9	99.1	78.6	30.5	5.5	2.0	1.3	1.9	2.8	4.6	8.8	33.7	66.5	24.5	44.0	19,74,349	69,121
11-99	x	100.0	100.0	100.0	100.0	100.0	100.0	100.0	100.0	100.0	100.0	100.0	100.0	100.0	100.0	100.0	100.0	44,85,939	1,59,464
estd. persons (00)		3,59,802	3,60,653	4,42,325	4,76,521	3,94,762	3,53,243	3,29,157	3,22,385	2,98,671	2,85,555	2,19,920	1,83,035	1,68,499	2,91,412	33,23,159	44,85,939	x	x
sample persons		11,588	11,573	14,704	18,004	14,846	12,848	11,517	11,224	11,085	11,133	8,297	6,774	5,957	9,914	1,21,599	1,59,464	x	x

Estimated number of persons given in the above table is design based estimates and may be used as control totals for combining and arriving at rates and ratios, which can then be applied to the population projections. These figures are not intended for providing estimates of the current population.

Table (53): Percentage distribution of persons by usual status (ps+ss) for major religious groups and for each age-group

all-India rural+urban female Religion:Hinduism

usual activity (ps+ss)		age group (years)																persons	
status	industry	0-4	5-9	10-14	15-19	20-24	25-29	30-34	35-39	40-44	45-49	50-54	55-59	60-64	65 & above	15 & above	all	estd. (00)	sample
(1)	(2)	(3)	(4)	(5)	(6)	(7)	(8)	(9)	(10)	(11)	(12)	(13)	(14)	(15)	(16)	(17)	(18)	(19)	(20)
11,12	01-03	-	0.0	0.0	0.1	0.5	1.5	2.3	4.1	4.5	5.5	4.5	3.9	3.0	1.5	2.6	2.0	85,327	3,137
11,12	05-43	-	0.0	0.0	0.5	1.2	1.3	2.8	2.7	2.4	1.8	1.5	1.1	0.3	0.4	1.5	1.1	48,983	1,858
11,12	45-96	-	0.0	0.0	0.1	0.6	0.8	1.3	1.7	1.7	1.4	1.4	1.1	1.2	0.7	1.0	0.8	34,179	1,562
11,12	01-96	-	0.0	0.0	0.6	2.3	3.6	6.5	8.5	8.5	8.7	7.4	6.1	4.5	2.7	5.2	3.9	1,68,489	6,557
21	01-03	-	0.0	0.2	2.0	4.6	5.7	8.4	9.9	10.8	10.7	11.0	9.1	5.9	1.8	7.0	5.3	2,27,603	7,244
21	05-43	-	0.0	0.0	0.2	0.3	0.3	0.4	0.5	0.4	0.3	0.5	0.4	0.2	0.1	0.3	0.2	10,412	390
21	45-96	-	0.0	0.0	0.1	0.3	0.6	0.7	0.9	0.9	0.9	0.6	0.7	0.3	0.4	0.6	0.4	18,387	795
21	01-96	-	0.0	0.3	2.2	5.2	6.5	9.6	11.3	12.1	11.9	12.1	10.1	6.4	2.4	7.8	6.0	2,56,401	8,429
11-21	01-03	-	0.0	0.2	2.1	5.1	7.2	10.7	14.0	15.3	16.3	15.5	13.0	8.9	3.4	9.6	7.3	3,12,930	10,381
11-21	05-43	-	0.0	0.0	0.6	1.4	1.6	3.3	3.2	2.7	2.1	2.0	1.4	0.5	0.6	1.8	1.4	59,395	2,248
11-21	45-96	-	0.0	0.0	0.2	0.9	1.3	2.1	2.6	2.6	2.2	2.0	1.8	1.6	1.2	1.6	1.2	52,566	2,357
11-21	01-96	-	0.0	0.3	2.9	7.5	10.2	16.1	19.8	20.7	20.6	19.5	16.2	11.0	5.1	13.0	9.9	4,24,890	14,986
31	01-03	-	0.0	0.0	0.0	0.1	0.1	0.2	0.2	0.2	0.3	0.2	0.2	0.1	0.0	0.1	0.1	4,477	185
31	05-43	-	0.0	0.0	0.4	0.7	0.8	1.3	1.4	0.7	0.9	0.6	0.3	0.1	0.2	0.7	0.5	23,298	963
31	45-99	-	0.0	0.1	0.4	3.8	5.9	6.5	6.9	6.1	6.0	4.7	4.4	1.5	0.8	4.3	3.3	1,41,741	6,432
31	01-99	-	0.0	0.1	0.8	4.6	6.8	8.0	8.5	7.0	7.2	5.4	4.9	1.7	0.9	5.2	4.0	1,69,515	7,580
41	x	-	0.0	0.0	0.0	0.1	0.4	0.7	1.1	1.0	1.0	0.8	1.2	1.1	0.9	0.7	0.5	22,229	735
51	01-03	-	0.0	0.1	0.9	1.9	3.8	4.8	6.7	6.9	7.0	6.5	6.3	4.3	1.7	4.4	3.3	1,42,260	3,573
51	05-43	-	0.0	0.0	0.2	0.7	1.1	1.7	1.9	1.4	1.4	0.9	0.7	0.4	0.2	1.0	0.8	32,439	1,043
51	45-99	-	0.0	0.0	0.0	0.0	0.1	0.2	0.3	0.2	0.3	0.4	0.2	0.1	0.1	0.2	0.1	5,607	272
51	01-99	-	0.0	0.1	1.1	2.6	5.1	6.7	8.9	8.5	8.7	7.8	7.1	4.9	2.0	5.5	4.2	1,80,305	4,888
41&51	01-99	-	0.0	0.1	1.1	2.6	5.5	7.4	10.0	9.5	9.7	8.6	8.4	6.0	2.8	6.2	4.7	2,02,534	5,623
11-51	01-03	-	0.0	0.4	3.0	7.1	11.1	15.7	20.9	22.3	23.5	22.2	19.6	13.3	5.1	14.1	10.7	4,59,667	14,139
11-51	05-43	-	0.0	0.0	1.2	2.9	3.9	6.9	7.6	5.8	5.4	4.3	3.6	2.1	1.8	4.2	3.2	1,37,359	4,989
11-51	45-99	-	0.0	0.1	0.6	4.7	7.4	8.8	9.8	9.0	8.5	7.1	6.3	3.2	2.0	6.1	4.7	1,99,914	9,061
11-51	01-99	-	0.0	0.5	4.8	14.7	22.5	31.4	38.3	37.2	37.5	33.6	29.5	18.6	8.9	24.4	18.6	7,96,940	28,189
81	x	-	0.0	0.0	0.9	5.0	2.8	1.4	0.7	0.1	0.1	0.0	0.0	0.0	0.0	1.3	1.0	41,020	2,083
11-81	x	-	0.1	0.5	5.7	19.7	25.3	32.8	38.9	37.3	37.6	33.6	29.5	18.6	8.9	25.7	19.5	8,37,959	30,272
UR	x	-	50.4	7.0	15.5	25.2	11.1	4.3	1.7	0.4	0.3	0.0	0.0	0.1	0.2	4.9	4.9	x	x
91	x	-	95.0	95.5	70.8	19.9	1.5	0.2	0.2	0.1	0.1	0.3	0.0	0.1	0.3	11.2	24.2	10,36,923	36,964
92	x	-	0.7	2.3	17.4	46.0	53.4	48.0	41.5	42.9	44.1	46.2	48.5	44.8	32.5	41.6	31.8	13,65,947	50,517
93	x	-	0.3	0.8	5.2	13.3	18.4	17.4	17.6	17.8	15.8	15.5	15.1	13.1	7.0	14.1	10.8	4,63,277	14,304
94	x	-	0.1	0.0	0.1	0.3	0.7	1.0	1.2	1.2	1.6	2.9	4.5	18.3	30.8	4.6	3.5	1,51,761	5,754
95	x	-	0.1	0.2	0.3	0.4	0.3	0.3	0.2	0.4	0.5	0.2	0.8	1.3	6.1	0.9	0.7	30,005	1,076
97	x	-	3.8	0.6	0.6	0.4	0.5	0.3	0.3	0.3	0.4	1.3	1.6	3.8	14.5	1.9	1.8	76,301	2,295
99	x	100.0	0.0	0.0	0.0	0.0	0.0	0.0	0.0	0.0	0.0	0.0	0.0	0.0	0.0	0.0	7.7	3,28,302	10,363
91-99	x	100.0	99.9	99.5	94.3	80.3	74.7	67.2	61.1	62.7	62.4	66.4	70.5	81.4	91.1	74.3	80.5	34,52,516	1,21,273
11-99	x	100.0	100.0	100.0	100.0	100.0	100.0	100.0	100.0	100.0	100.0	100.0	100.0	100.0	100.0	100.0	100.0	42,90,475	1,51,545
estd. persons (00)		3,28,302	3,25,086	3,79,151	3,96,439	3,86,033	3,64,039	3,38,789	3,56,139	2,95,826	2,77,650	2,00,658	1,87,321	1,82,364	2,72,680	32,57,937	42,90,475	x	x
sample persons		10,363	10,322	12,830	14,824	13,896	12,623	11,470	13,152	11,445	10,529	7,503	6,625	6,078	9,885	1,18,030	1,51,545	x	x

Estimated number of persons given in the above table is design based estimates and may be used as control totals for combining and arriving at rates and ratios, which can then be applied to the population projections. These figures are not intended for providing estimates of the current population.

Table (53): Percentage distribution of persons by usual status (ps+ss) for major religious groups and for each age-group

all-India rural+urban person Religion:Hinduism

usual activity (ps+ss)		age group (years)																persons	
status	industry	0-4	5-9	10-14	15-19	20-24	25-29	30-34	35-39	40-44	45-49	50-54	55-59	60-64	65 & above	15 & above	all	estd. (00)	sample
(1)	(2)	(3)	(4)	(5)	(6)	(7)	(8)	(9)	(10)	(11)	(12)	(13)	(14)	(15)	(16)	(17)	(18)	(19)	(20)
11,12	01-03	-	0.0	0.0	0.3	1.9	5.8	8.7	12.8	16.1	18.3	20.2	19.9	17.9	10.9	10.4	7.8	6,86,068	20,918
11,12	05-43	-	0.0	0.0	0.4	1.4	2.0	3.7	3.9	4.2	3.8	3.7	2.7	1.6	1.1	2.5	1.9	1,63,334	6,594
11,12	45-96	-	0.0	0.0	0.4	2.4	5.4	7.5	8.3	8.9	9.0	8.0	7.2	5.5	2.7	5.6	4.2	3,65,995	15,930
11,12	01-96	-	0.0	0.0	1.1	5.7	13.2	19.9	25.0	29.1	31.2	31.9	29.8	25.0	14.7	18.5	13.8	12,15,397	43,442
21	01-03	-	0.0	0.3	3.2	7.3	7.7	7.6	7.2	6.1	5.8	5.6	4.8	3.3	1.3	5.6	4.2	3,71,919	11,623
21	05-43	-	0.0	0.0	0.2	0.4	0.5	0.5	0.4	0.3	0.2	0.4	0.3	0.1	0.1	0.3	0.2	21,692	859
21	45-96	-	0.0	0.0	0.4	1.1	1.4	1.1	0.9	0.7	0.5	0.3	0.4	0.4	0.4	0.7	0.6	48,875	2,107
21	01-96	-	0.0	0.3	3.9	8.9	9.6	9.2	8.4	7.1	6.5	6.3	5.5	3.7	1.7	6.7	5.0	4,42,486	14,589
11-21	01-03	-	0.0	0.3	3.5	9.2	13.5	16.3	20.0	22.2	24.1	25.8	24.8	21.1	12.2	16.0	12.1	10,57,988	32,541
11-21	05-43	-	0.0	0.0	0.6	1.8	2.5	4.2	4.3	4.5	4.0	4.1	3.0	1.7	1.2	2.8	2.1	1,85,026	7,453
11-21	45-96	-	0.0	0.0	0.9	3.6	6.8	8.6	9.1	9.5	9.5	8.3	7.6	5.9	3.1	6.3	4.7	4,14,870	18,037
11-21	01-96	-	0.0	0.3	5.0	14.6	22.8	29.1	33.5	36.2	37.7	38.2	35.4	28.8	16.4	25.1	18.9	16,57,883	58,031
31	01-03	-	0.0	0.0	0.1	0.2	0.2	0.3	0.4	0.3	0.3	0.3	0.4	0.1	0.0	0.2	0.2	15,041	626
31	05-43	-	0.0	0.0	0.9	3.8	4.8	4.9	4.9	4.0	3.5	3.0	2.8	0.9	0.3	3.2	2.4	2,08,632	8,671
31	45-99	-	0.0	0.1	1.1	7.1	12.4	12.9	11.3	10.6	10.2	9.8	8.7	2.5	1.0	8.0	6.0	5,25,252	23,553
31	01-99	-	0.0	0.1	2.1	11.0	17.4	18.1	16.5	14.9	14.0	13.1	11.9	3.6	1.3	11.4	8.5	7,48,926	32,850
41	x	-	0.0	0.0	0.0	0.1	0.3	0.4	0.7	0.5	0.6	0.5	0.8	0.7	0.7	0.4	0.3	28,211	976
51	01-03	-	0.0	0.1	1.4	3.5	4.6	6.1	6.8	7.7	7.9	7.9	7.4	5.5	2.3	5.2	3.9	3,42,448	8,492
51	05-43	-	0.0	0.0	1.8	4.8	7.1	7.7	7.5	7.1	6.4	5.0	3.8	2.6	0.7	5.1	3.8	3,33,642	10,644
51	45-99	-	0.0	0.0	0.3	0.8	1.0	1.0	1.3	0.9	0.9	0.9	0.4	0.3	0.2	0.8	0.6	49,678	1,930
51	01-99	-	0.0	0.1	3.5	9.1	12.7	14.9	15.6	15.7	15.2	13.8	11.6	8.4	3.1	11.0	8.3	7,25,768	21,066
41&51	01-99	-	0.0	0.1	3.5	9.3	13.0	15.3	16.3	16.2	15.7	14.3	12.4	9.1	3.8	11.4	8.6	7,53,980	22,042
11-51	01-03	-	0.0	0.3	4.9	12.9	18.4	22.8	27.2	30.2	32.4	34.0	32.5	26.8	14.5	21.5	16.1	14,15,477	41,659
11-51	05-43	-	0.0	0.1	3.3	10.5	14.7	17.3	17.4	16.1	14.4	12.6	10.3	6.0	2.8	11.5	8.6	7,55,511	27,744
11-51	45-99	-	0.0	0.1	2.2	11.5	20.1	22.5	21.7	21.1	20.6	19.0	16.8	8.7	4.2	15.0	11.3	9,89,800	43,520
11-51	01-99	-	0.0	0.5	10.5	34.9	53.2	62.5	66.3	67.4	67.4	65.6	59.6	41.5	21.5	48.0	36.0	31,60,788	1,12,923
81	x	-	0.0	0.2	3.7	10.0	6.2	2.4	1.1	0.5	0.4	0.3	0.4	0.1	0.1	2.8	2.2	1,88,761	7,692
11-81	x	-	0.1	0.7	14.2	44.9	59.4	64.9	67.3	67.8	67.8	65.9	60.0	41.5	21.6	50.8	38.2	33,49,549	1,20,615
UR	x	-	48.3	30.6	26.1	22.3	10.5	3.6	1.6	0.7	0.6	0.5	0.6	0.2	0.5	5.6	5.6	x	x
91	x	-	94.8	96.3	73.5	24.2	2.5	0.2	0.1	0.0	0.0	0.2	0.0	0.1	0.2	13.0	26.1	22,93,921	81,783
92	x	-	0.6	1.3	8.3	22.9	27.2	24.4	21.9	21.4	22.0	22.3	25.0	24.2	16.7	20.9	15.8	13,89,844	51,472
93	x	-	0.2	0.4	2.5	6.6	9.4	8.9	9.3	8.9	7.8	7.5	7.7	7.1	3.7	7.1	5.4	4,69,977	14,599
94	x	-	0.1	0.1	0.2	0.2	0.4	0.5	0.7	0.8	1.1	2.1	4.5	21.6	37.9	5.2	3.9	3,42,694	12,850
95	x	-	0.2	0.3	0.4	0.6	0.6	0.6	0.4	0.7	0.8	0.7	1.1	1.9	6.0	1.1	0.9	78,364	2,832
97	x	-	4.0	0.9	0.9	0.6	0.5	0.4	0.3	0.4	0.5	1.2	1.6	3.7	13.9	2.0	1.9	1,63,961	4,907
99	x	100.0	0.0	0.0	0.0	0.0	0.0	0.0	0.0	0.0	0.0	0.0	0.0	0.0	0.0	0.0	7.8	6,88,104	21,951
91-99	x	100.0	99.9	99.3	85.8	55.1	40.6	35.1	32.7	32.2	32.2	34.1	40.0	58.5	78.4	49.2	61.8	54,26,865	1,90,394
11-99	x	100.0	100.0	100.0	100.0	100.0	100.0	100.0	100.0	100.0	100.0	100.0	100.0	100.0	100.0	100.0	100.0	87,76,414	3,11,009
estd. persons (00)		6,88,104	6,85,738	8,21,476	8,72,959	7,80,795	7,17,281	6,67,946	6,78,524	5,94,497	5,63,205	4,20,578	3,70,356	3,50,863	5,64,091	65,81,096	87,76,414	x	x
sample persons		21,951	21,895	27,534	32,828	28,742	25,471	22,987	24,376	22,530	21,662	15,800	13,399	12,035	19,799	2,39,629	3,11,009	x	x

Estimated number of persons given in the above table is design based estimates and may be used as control totals for combining and arriving at rates and ratios, which can then be applied to the population projections. These figures are not intended for providing estimates of the current population.

Table (53): Percentage distribution of persons by usual status (ps+ss) for major religious groups and for each age-group

all-India rural male Religion:Islam

usual activity (ps+ss)		age group (years)																persons	
status	industry	0-4	5-9	10-14	15-19	20-24	25-29	30-34	35-39	40-44	45-49	50-54	55-59	60-64	65 & above	15 & above	all	estd. (00)	sample
(1)	(2)	(3)	(4)	(5)	(6)	(7)	(8)	(9)	(10)	(11)	(12)	(13)	(14)	(15)	(16)	(17)	(18)	(19)	(20)
11,12	01-03	-	0.0	0.0	0.7	2.6	7.0	10.6	18.6	23.9	31.8	36.9	42.2	40.4	20.4	16.5	11.0	47,161	1,775
11,12	05-43	-	0.0	0.4	0.5	5.2	4.9	6.2	6.8	8.8	6.7	6.5	3.4	3.8	1.0	4.7	3.2	13,634	568
11,12	45-96	-	0.0	0.0	1.4	8.9	14.6	21.2	25.6	17.1	18.9	17.8	12.2	12.4	5.9	13.4	8.9	38,086	1,478
11,12	01-96	-	0.0	0.4	2.6	16.7	26.4	38.0	50.9	49.7	57.4	61.2	57.9	56.7	27.3	34.6	23.0	98,880	3,821
21	01-03	-	0.1	0.4	5.0	6.7	10.7	4.0	3.1	1.1	0.8	0.0	0.2	0.0	0.3	3.8	2.5	10,953	440
21	05-43	-	0.0	0.0	0.6	1.7	0.4	0.5	0.0	0.1	0.3	0.0	0.0	0.0	0.0	0.4	0.3	1,261	44
21	45-96	-	0.0	0.0	0.9	1.6	3.1	1.5	0.2	0.0	0.0	0.0	0.1	0.0	0.0	0.8	0.6	2,411	103
21	01-96	-	0.1	0.4	6.4	10.0	14.2	6.0	3.2	1.1	1.1	0.0	0.3	0.0	0.4	5.0	3.4	14,625	587
11-21	01-03	-	0.1	0.4	5.7	9.3	17.7	14.7	21.6	24.9	32.6	36.9	42.5	40.4	20.7	20.3	13.5	58,113	2,215
11-21	05-43	-	0.0	0.4	1.1	6.9	5.3	6.6	6.8	8.9	7.0	6.5	3.4	3.8	1.0	5.2	3.5	14,895	612
11-21	45-96	-	0.0	0.0	2.3	10.5	17.6	22.7	25.7	17.1	18.9	17.8	12.3	12.4	5.9	14.2	9.4	40,497	1,581
11-21	01-96	-	0.1	0.8	9.0	26.7	40.7	44.0	54.1	50.9	58.5	61.2	58.2	56.7	27.6	39.7	26.4	1,13,506	4,408
31	01-03	-	0.0	0.0	0.1	0.0	0.1	0.1	0.1	0.6	1.5	0.7	0.6	0.0	0.0	0.3	0.2	882	43
31	05-43	-	0.0	0.0	2.3	5.5	4.4	4.1	3.2	4.4	1.7	1.3	1.4	0.3	0.1	3.0	2.0	8,541	361
31	45-99	-	0.0	0.0	2.3	6.4	11.5	11.3	7.3	8.9	7.3	8.7	9.6	1.0	0.5	6.8	4.5	19,282	1,074
31	01-99	-	0.0	0.0	4.7	11.9	16.0	15.5	10.5	13.9	10.5	10.8	11.7	1.4	0.7	10.1	6.7	28,705	1,478
41	x	-	0.0	0.0	0.5	0.0	0.1	0.2	0.0	0.1	0.9	0.7	0.1	0.0	0.2	0.3	0.2	761	20
51	01-03	-	0.0	0.0	2.4	6.4	8.1	8.1	10.9	10.4	11.5	7.9	10.6	9.7	3.8	7.6	5.1	21,737	502
51	05-43	-	0.0	0.6	6.7	18.6	19.8	25.5	19.6	18.0	12.7	13.4	10.8	2.8	1.2	14.3	9.6	41,201	1,227
51	45-99	-	0.0	0.1	0.6	2.6	2.1	2.2	2.6	2.8	2.2	1.8	1.4	0.9	0.2	1.8	1.2	5,132	163
51	01-99	-	0.0	0.7	9.6	27.6	30.0	35.8	33.1	31.2	26.4	23.0	22.8	13.3	5.2	23.8	15.8	68,070	1,892
41&51	01-99	-	0.0	0.7	10.2	27.6	30.1	36.0	33.1	31.3	27.4	23.8	22.9	13.3	5.4	24.0	16.0	68,831	1,912
11-51	01-03	-	0.1	0.4	8.2	15.7	26.0	22.9	32.6	35.9	45.6	45.4	53.8	50.2	24.5	28.2	18.8	80,733	2,760
11-51	05-43	-	0.0	1.0	10.6	31.1	29.6	36.4	29.5	31.5	22.4	22.0	15.7	6.9	2.5	22.8	15.2	65,397	2,220
11-51	45-99	-	0.0	0.1	5.2	19.5	31.2	36.1	35.6	28.7	28.4	28.3	23.3	14.3	6.6	22.8	15.1	64,911	2,818
11-51	01-99	-	0.1	1.4	23.9	66.2	86.8	95.4	97.7	96.1	96.4	95.7	92.7	71.4	33.7	73.8	49.1	2,11,041	7,798
81	x	-	0.0	1.6	10.4	12.0	8.3	1.5	0.5	1.4	1.4	1.1	0.0	0.1	0.0	4.7	3.3	14,175	508
11-81	x	-	0.1	3.0	34.3	78.2	95.1	96.9	98.2	97.5	97.8	96.8	92.7	71.6	33.7	78.4	52.4	2,25,216	8,306
UR	x	-	0.0	52.5	30.2	15.3	8.8	1.5	0.5	1.4	1.4	1.1	0.0	0.2	0.0	6.0	6.3	x	x
91	x	-	92.9	93.2	62.7	17.4	2.6	0.2	0.2	0.0	0.0	0.0	0.0	0.3	0.0	12.9	30.2	1,29,770	4,728
92	x	-	0.2	0.9	0.9	0.8	0.2	1.4	0.4	0.1	0.1	0.8	1.0	2.3	2.7	0.9	0.7	3,056	112
93	x	-	0.0	0.8	0.1	0.4	0.5	0.0	0.3	0.4	0.1	0.1	0.1	0.2	2.1	0.4	0.3	1,473	41
94	x	-	0.2	0.1	0.2	0.7	0.0	0.2	0.4	1.4	0.2	0.6	1.9	19.0	34.9	3.8	2.5	10,852	381
95	x	-	0.7	0.3	0.7	1.9	1.0	0.9	0.1	0.2	1.0	0.5	2.0	4.0	13.0	1.9	1.4	5,846	206
97	x	-	6.0	1.8	1.2	0.6	0.5	0.5	0.4	0.5	0.8	1.2	2.3	2.6	13.5	1.8	2.0	8,736	260
99	x	100.0	0.0	0.0	0.0	0.0	0.0	0.0	0.0	0.0	0.0	0.0	0.0	0.0	0.0	0.0	10.4	44,670	1,395
91-99	x	100.0	99.9	97.0	65.7	21.8	4.9	3.1	1.8	2.5	2.2	3.2	7.3	28.4	66.3	21.6	47.6	2,04,402	7,123
11-99	x	100.0	100.0	100.0	100.0	100.0	100.0	100.0	100.0	100.0	100.0	100.0	100.0	100.0	100.0	100.0	100.0	4,29,618	15,429
estd. persons (00)		44,670	45,024	54,884	46,881	37,478	30,614	27,689	29,615	25,014	23,562	14,571	16,376	13,776	19,463	2,85,040	4,29,618	x	x
sample persons		1,395	1,406	1,702	1,949	1,524	1,167	941	997	930	995	643	579	464	737	10,926	15,429	x	x

Estimated number of persons given in the above table is design based estimates and may be used as control totals for combining and arriving at rates and ratios, which can then be applied to the population projections. These figures are not intended for providing estimates of the current population.

Table (53): Percentage distribution of persons by usual status (ps+ss) for major religious groups and for each age-group

all-India rural female Religion:Islam

usual activity (ps+ss)		age group (years)																persons	
status	industry	0-4	5-9	10-14	15-19	20-24	25-29	30-34	35-39	40-44	45-49	50-54	55-59	60-64	65 & above	15 & above	all	estd. (00)	sample
(1)	(2)	(3)	(4)	(5)	(6)	(7)	(8)	(9)	(10)	(11)	(12)	(13)	(14)	(15)	(16)	(17)	(18)	(19)	(20)
11,12	01-03	-	0.0	0.0	0.1	0.3	1.0	0.6	4.7	3.2	5.7	2.6	2.9	0.1	0.3	1.7	1.2	5,074	248
11,12	05-43	-	0.0	0.7	3.1	4.3	4.4	5.6	5.5	5.0	1.7	1.2	1.0	0.4	1.3	3.6	2.6	10,705	349
11,12	45-96	-	0.0	0.0	0.3	0.4	0.8	0.8	0.4	0.7	1.7	0.7	2.0	2.2	0.1	0.7	0.5	2,152	74
11,12	01-96	-	0.0	0.7	3.4	5.0	6.2	7.0	10.7	9.0	9.1	4.4	5.8	2.7	1.8	6.0	4.3	17,931	671
21	01-03	-	0.0	0.1	0.8	2.0	2.1	3.5	4.5	6.8	4.8	4.8	7.8	2.3	1.0	3.3	2.3	9,575	672
21	05-43	-	0.0	0.8	0.9	0.8	0.0	0.1	0.1	0.1	0.0	0.0	0.0	0.0	0.0	0.3	0.3	1,182	35
21	45-96	-	0.0	0.0	0.0	0.0	0.6	0.1	0.4	0.2	1.4	0.0	0.0	0.1	2.1	0.4	0.3	1,058	25
21	01-96	-	0.0	0.9	1.7	2.7	2.7	3.7	5.0	7.0	6.2	4.9	7.8	2.5	3.1	3.9	2.8	11,816	732
11-21	01-03	-	0.0	0.1	0.9	2.3	3.1	4.1	9.2	9.9	10.5	7.4	10.7	2.5	1.3	5.0	3.5	14,649	920
11-21	05-43	-	0.0	1.5	3.9	5.1	4.4	5.7	5.7	5.1	1.7	1.2	1.0	0.4	1.3	3.8	2.8	11,888	384
11-21	45-96	-	0.0	0.0	0.3	0.4	1.4	0.9	0.8	0.9	3.1	0.7	2.0	2.4	2.2	1.1	0.8	3,210	99
11-21	01-96	-	0.0	1.6	5.1	7.8	8.9	10.7	15.7	15.9	15.3	9.3	13.6	5.2	4.9	9.9	7.1	29,747	1,403
31	01-03	-	0.0	0.0	0.0	0.0	0.2	0.1	0.3	0.0	0.0	0.2	0.0	0.0	0.0	0.1	0.1	218	10
31	05-43	-	0.0	0.0	0.0	0.1	0.4	0.2	0.3	0.0	0.0	0.0	0.0	0.0	0.0	0.1	0.1	345	14
31	45-99	-	0.0	0.0	0.8	1.3	1.2	1.7	2.1	3.1	3.0	1.0	1.5	0.4	0.0	1.5	1.0	4,302	209
31	01-99	-	0.0	0.0	0.8	1.4	1.7	2.0	2.6	3.2	3.1	1.1	1.5	0.4	0.0	1.7	1.2	4,865	233
41	x	-	0.0	0.0	0.0	0.0	0.1	0.0	0.3	0.4	0.2	0.1	0.6	0.2	0.7	0.2	0.1	525	36
51	01-03	-	0.0	0.0	0.4	0.6	1.2	2.9	4.0	3.0	6.1	5.1	2.1	3.9	1.7	2.4	1.7	6,963	140
51	05-43	-	0.0	0.0	0.2	0.3	0.1	1.1	1.5	1.4	0.4	0.2	0.1	0.0	0.0	0.5	0.4	1,565	42
51	45-99	-	0.0	0.0	0.0	0.0	0.0	0.0	0.0	0.0	0.0	0.1	0.0	0.4	0.0	0.0	0.0	88	5
51	01-99	-	0.0	0.0	0.6	0.9	1.3	3.9	5.5	4.3	6.5	5.4	2.2	4.4	1.7	2.9	2.1	8,615	187
41&51	01-99	-	0.0	0.0	0.6	0.9	1.4	3.9	5.8	4.7	6.6	5.5	2.8	4.5	2.3	3.1	2.2	9,141	223
11-51	01-03	-	0.0	0.1	1.3	2.8	4.5	7.1	13.5	12.9	16.7	12.6	12.9	6.4	3.0	7.4	5.2	21,830	1,070
11-51	05-43	-	0.0	1.5	4.2	5.6	4.9	7.0	7.8	6.9	2.2	1.5	1.6	0.5	2.0	4.7	3.4	14,323	476
11-51	45-99	-	0.0	0.0	1.1	1.6	2.6	2.6	2.9	4.0	6.1	1.8	3.4	3.2	2.2	2.6	1.8	7,600	313
11-51	01-99	-	0.0	1.6	6.5	10.1	12.0	16.6	24.2	23.9	25.0	15.9	17.9	10.1	7.2	14.7	10.5	43,753	1,859
81	x	-	0.0	0.0	0.6	2.3	2.4	0.3	0.2	0.1	0.0	0.0	0.0	0.0	0.0	0.7	0.5	2,112	130
11-81	x	-	0.0	1.7	7.1	12.4	14.4	16.9	24.4	24.0	25.0	15.9	17.9	10.1	7.2	15.4	11.0	45,865	1,989
UR	x	-	0.0	1.9	8.4	18.9	16.4	1.7	0.7	0.4	0.0	0.0	0.0	0.0	0.0	4.7	4.6	x	x
91	x	-	90.3	93.2	51.7	8.7	0.8	0.0	0.1	0.0	0.0	1.2	0.0	0.0	0.0	10.1	26.0	1,08,588	3,963
92	x	-	1.4	3.6	27.9	50.9	50.0	50.3	42.5	48.0	45.9	47.1	45.4	44.5	26.1	43.0	30.6	1,27,686	4,790
93	x	-	0.1	1.3	12.1	26.3	32.5	27.8	28.3	25.1	25.0	28.3	26.3	25.6	9.3	23.8	16.8	70,146	2,038
94	x	-	0.5	0.0	0.1	1.5	1.8	4.0	4.6	2.6	3.9	5.9	6.1	15.0	30.6	5.0	3.6	14,936	468
95	x	-	0.8	0.0	0.7	0.1	0.3	0.4	0.2	0.0	0.1	0.3	0.5	0.2	11.5	1.0	0.8	3,309	119
97	x	-	6.9	0.2	0.4	0.1	0.3	0.5	0.0	0.3	0.2	1.2	3.7	4.6	15.1	1.6	1.8	7,574	215
99	x	100.0	0.0	0.0	0.0	0.0	0.0	0.0	0.0	0.0	0.0	0.0	0.0	0.0	0.0	0.0	9.4	39,093	1,359
91-99	x	100.0	100.0	98.3	92.9	87.6	85.6	83.1	75.6	76.0	75.0	84.1	82.1	89.9	92.8	84.6	89.0	3,71,333	12,952
11-99	x	100.0	100.0	100.0	100.0	100.0	100.0	100.0	100.0	100.0	100.0	100.0	100.0	100.0	100.0	100.0	100.0	4,17,198	14,941
estd. persons (00)		39,093	40,272	45,744	50,129	36,131	33,039	33,694	31,290	25,222	19,410	18,716	14,146	12,126	18,184	2,92,088	4,17,198	x	x
sample persons		1,359	1,270	1,483	1,872	1,437	1,144	1,094	1,175	1,049	807	673	504	437	637	10,829	14,941	x	x

Estimated number of persons given in the above table is design based estimates and may be used as control totals for combining and arriving at rates and ratios, which can then be applied to the population projections. These figures are not intended for providing estimates of the current population.

Table (53): Percentage distribution of persons by usual status (ps+ss) for major religious groups and for each age-group

all-India rural person Religion:Islam

usual activity (ps+ss)		age group (years)																persons	
status	industry	0-4	5-9	10-14	15-19	20-24	25-29	30-34	35-39	40-44	45-49	50-54	55-59	60-64	65 & above	15 & above	all	estd. (00)	sample
(1)	(2)	(3)	(4)	(5)	(6)	(7)	(8)	(9)	(10)	(11)	(12)	(13)	(14)	(15)	(16)	(17)	(18)	(19)	(20)
11,12	01-03	-	0.0	0.0	0.4	1.5	3.9	5.1	11.5	13.5	20.0	17.6	24.0	21.6	10.7	9.1	6.2	52,235	2,023
11,12	05-43	-	0.0	0.5	1.8	4.8	4.6	5.8	6.1	6.9	4.4	3.5	2.3	2.2	1.2	4.1	2.9	24,339	917
11,12	45-96	-	0.0	0.0	0.8	4.7	7.4	10.0	12.7	8.9	11.2	8.1	7.5	7.7	3.1	7.0	4.8	40,238	1,552
11,12	01-96	-	0.0	0.5	3.0	11.0	15.9	21.0	30.2	29.3	35.6	29.3	33.8	31.4	15.0	20.2	13.8	1,16,812	4,492
21	01-03	-	0.0	0.3	2.8	4.4	6.3	3.8	3.8	3.9	2.6	2.7	3.7	1.1	0.6	3.5	2.4	20,528	1,112
21	05-43	-	0.0	0.4	0.7	1.3	0.2	0.3	0.1	0.1	0.2	0.0	0.0	0.0	0.0	0.4	0.3	2,444	79
21	45-96	-	0.0	0.0	0.4	0.8	1.8	0.7	0.3	0.1	0.6	0.0	0.0	0.1	1.0	0.6	0.4	3,469	128
21	01-96	-	0.0	0.6	4.0	6.4	8.3	4.7	4.1	4.1	3.4	2.8	3.8	1.2	1.7	4.5	3.1	26,441	1,319
11-21	01-03	-	0.0	0.3	3.2	5.9	10.1	8.9	15.3	17.4	22.6	20.3	27.8	22.7	11.3	12.6	8.6	72,763	3,135
11-21	05-43	-	0.0	0.9	2.6	6.0	4.8	6.1	6.2	7.0	4.6	3.5	2.3	2.2	1.2	4.5	3.2	26,783	996
11-21	45-96	-	0.0	0.0	1.3	5.5	9.2	10.7	12.9	8.9	11.8	8.2	7.5	7.7	4.1	7.6	5.2	43,707	1,680
11-21	01-96	-	0.0	1.2	7.0	17.4	24.2	25.7	34.4	33.3	39.0	32.0	37.5	32.6	16.7	24.6	16.9	1,43,253	5,811
31	01-03	-	0.0	0.0	0.1	0.0	0.1	0.1	0.2	0.3	0.8	0.4	0.4	0.0	0.0	0.2	0.1	1,100	53
31	05-43	-	0.0	0.0	1.1	2.9	2.3	1.9	1.7	2.2	1.0	0.6	0.8	0.2	0.1	1.5	1.0	8,885	375
31	45-99	-	0.0	0.0	1.5	3.9	6.2	6.0	4.6	6.0	5.4	4.4	5.8	0.7	0.3	4.1	2.8	23,584	1,283
31	01-99	-	0.0	0.0	2.7	6.7	8.6	8.1	6.5	8.6	7.2	5.3	7.0	0.9	0.3	5.8	4.0	33,570	1,711
41	x	-	0.0	0.0	0.3	0.0	0.1	0.1	0.2	0.3	0.6	0.4	0.3	0.1	0.5	0.2	0.2	1,286	56
51	01-03	-	0.0	0.0	1.4	3.5	4.5	5.2	7.3	6.7	9.1	6.3	6.7	7.0	2.8	5.0	3.4	28,700	642
51	05-43	-	0.0	0.3	3.3	9.6	9.6	12.1	10.3	9.7	7.1	6.0	5.8	1.5	0.6	7.4	5.1	42,766	1,269
51	45-99	-	0.0	0.0	0.3	1.3	1.0	1.0	1.3	1.4	1.2	0.9	0.7	0.6	0.1	0.9	0.6	5,219	168
51	01-99	-	0.0	0.4	5.0	14.5	15.1	18.3	18.9	17.7	17.4	13.1	13.2	9.1	3.5	13.2	9.1	76,685	2,079
41&51	01-99	-	0.0	0.4	5.3	14.5	15.2	18.4	19.1	18.0	18.0	13.5	13.6	9.2	3.9	13.4	9.2	77,971	2,135
11-51	01-03	-	0.0	0.3	4.6	9.4	14.8	14.2	22.8	24.4	32.6	27.0	34.8	29.7	14.1	17.7	12.1	1,02,562	3,830
11-51	05-43	-	0.0	1.2	7.3	18.6	16.8	20.2	18.4	19.2	13.3	10.5	9.2	3.9	2.3	13.6	9.4	79,720	2,696
11-51	45-99	-	0.0	0.0	3.1	10.7	16.4	17.7	18.8	16.3	18.3	13.4	14.1	9.1	4.5	12.6	8.6	72,511	3,131
11-51	01-99	-	0.0	1.5	14.9	38.7	48.0	52.2	59.9	59.9	64.2	50.9	58.1	42.7	20.9	43.9	30.1	2,54,794	9,657
81	x	-	0.0	0.9	5.3	7.2	5.2	0.8	0.3	0.7	0.8	0.5	0.0	0.1	0.0	2.7	1.9	16,286	638
11-81	x	-	0.0	2.4	20.2	45.9	53.2	53.0	60.3	60.6	64.9	51.3	58.1	42.8	20.9	46.5	32.0	2,71,080	10,295
UR	x	-	0.0	36.5	26.3	15.8	9.8	1.5	0.5	1.2	1.2	0.9	0.0	0.1	0.0	5.7	6.0	x	x
91	x	-	91.7	93.2	57.0	13.1	1.6	0.1	0.1	0.0	0.0	0.7	0.0	0.2	0.0	11.5	28.1	2,38,359	8,691
92	x	-	0.8	2.1	14.8	25.4	26.1	28.2	22.0	24.1	20.8	26.8	21.6	22.0	14.0	22.2	15.4	1,30,741	4,902
93	x	-	0.1	1.0	6.3	13.1	17.1	15.3	14.7	12.8	11.3	16.0	12.2	12.1	5.6	12.2	8.5	71,618	2,079
94	x	-	0.3	0.0	0.1	1.1	1.0	2.3	2.6	2.0	1.8	3.6	3.8	17.2	32.9	4.4	3.0	25,789	849
95	x	-	0.7	0.2	0.7	1.0	0.7	0.6	0.1	0.1	0.6	0.4	1.3	2.2	12.3	1.5	1.1	9,155	325
97	x	-	6.4	1.1	0.8	0.4	0.4	0.5	0.2	0.4	0.5	1.2	3.0	3.5	14.3	1.7	1.9	16,310	475
99	x	100.0	0.0	0.0	0.0	0.0	0.0	0.0	0.0	0.0	0.0	0.0	0.0	0.0	0.0	0.0	9.9	83,763	2,754
91-99	x	100.0	100.0	97.6	79.8	54.1	46.8	47.0	39.7	39.4	35.1	48.7	41.9	57.2	79.1	53.5	68.0	5,75,735	20,075
11-99	x	100.0	100.0	100.0	100.0	100.0	100.0	100.0	100.0	100.0	100.0	100.0	100.0	100.0	100.0	100.0	100.0	8,46,815	30,370
estd. persons (00)		83,763	85,296	1,00,628	97,010	73,610	63,652	61,383	60,905	50,236	42,973	33,288	30,522	25,902	37,648	5,77,128	8,46,815	x	x
sample persons		2,754	2,676	3,185	3,821	2,961	2,311	2,035	2,172	1,979	1,802	1,316	1,083	901	1,374	21,755	30,370	x	x

Estimated number of persons given in the above table is design based estimates and may be used as control totals for combining and arriving at rates and ratios, which can then be applied to the population projections. These figures are not intended for providing estimates of the current population.

Table (53): Percentage distribution of persons by usual status (ps+ss) for major religious groups and for each age-group

all-India urban male Religion:Islam

usual activity (ps+ss)		age group (years)																persons	
status	industry	0-4	5-9	10-14	15-19	20-24	25-29	30-34	35-39	40-44	45-49	50-54	55-59	60-64	65 & above	15 & above	all	estd. (00)	sample
(1)	(2)	(3)	(4)	(5)	(6)	(7)	(8)	(9)	(10)	(11)	(12)	(13)	(14)	(15)	(16)	(17)	(18)	(19)	(20)
11,12	01-03	-	0.0	0.0	0.0	0.3	0.3	0.7	1.6	3.0	3.7	4.8	3.8	5.8	2.9	1.7	1.2	3,475	253
11,12	05-43	-	0.0	0.0	1.9	3.2	7.2	9.4	12.1	13.5	11.8	13.2	17.0	5.4	3.6	8.0	5.6	16,193	936
11,12	45-96	-	0.0	0.0	1.5	7.1	15.1	24.8	27.9	29.6	29.5	31.4	26.9	21.6	13.3	18.1	12.8	36,894	2,322
11,12	01-96	-	0.0	0.0	3.3	10.6	22.7	34.8	41.7	46.1	45.1	49.5	47.7	32.7	19.8	27.8	19.6	56,563	3,511
21	01-03	-	0.0	0.0	0.5	1.5	0.6	0.3	0.3	0.1	0.0	0.0	0.0	0.0	0.0	0.4	0.3	882	60
21	05-43	-	0.4	0.2	1.7	3.7	4.0	1.6	0.0	0.4	0.0	0.0	0.0	0.0	0.1	1.5	1.1	3,244	178
21	45-96	-	0.0	0.2	1.2	4.0	4.5	2.9	1.1	0.5	0.4	0.0	0.2	0.4	0.5	1.9	1.3	3,846	263
21	01-96	-	0.4	0.4	3.3	9.2	9.0	4.8	1.4	1.0	0.4	0.0	0.2	0.4	0.6	3.8	2.8	7,972	501
11-21	01-03	-	0.0	0.0	0.5	1.8	0.9	1.0	1.9	3.1	3.7	4.8	3.8	5.8	2.9	2.1	1.5	4,357	313
11-21	05-43	-	0.4	0.2	3.5	6.9	11.2	11.0	12.2	13.9	11.9	13.2	17.0	5.4	3.7	9.5	6.7	19,437	1,114
11-21	45-96	-	0.0	0.2	2.6	11.1	19.6	27.6	29.0	30.1	29.9	31.4	27.1	22.0	13.7	20.0	14.1	40,740	2,585
11-21	01-96	-	0.4	0.4	6.7	19.8	31.7	39.6	43.1	47.1	45.5	49.5	47.9	33.2	20.3	31.6	22.3	64,535	4,012
31	01-03	-	0.0	0.0	0.0	0.1	0.3	0.0	0.0	0.2	0.1	0.0	0.2	0.0	0.1	0.1	0.1	197	23
31	05-43	-	0.0	0.0	6.1	9.0	13.3	11.4	11.1	10.0	10.8	7.8	6.4	5.7	1.6	9.0	6.4	18,358	831
31	45-99	-	0.0	0.4	6.4	16.2	22.4	25.7	22.7	15.4	17.7	17.6	12.9	7.1	3.2	15.9	11.3	32,530	1,964
31	01-99	-	0.0	0.4	12.6	25.3	36.1	37.1	33.8	25.6	28.6	25.4	19.4	12.8	4.8	25.0	17.7	51,085	2,818
41	x	-	0.0	0.0	0.0	0.1	0.0	0.0	0.0	0.4	0.1	0.0	0.0	0.2	0.0	0.1	0.1	164	13
51	01-03	-	0.0	0.0	0.1	0.2	0.1	0.6	0.7	0.7	2.6	0.9	2.1	1.2	1.0	0.7	0.5	1,443	88
51	05-43	-	0.0	0.8	3.4	10.8	12.7	12.3	10.6	17.1	15.6	9.7	7.1	6.0	2.8	10.1	7.2	20,703	999
51	45-99	-	0.0	0.0	1.7	3.1	3.4	4.3	5.9	3.4	4.6	2.8	4.1	2.1	0.9	3.3	2.3	6,755	314
51	01-99	-	0.0	0.8	5.2	14.1	16.2	17.2	17.1	21.2	22.7	13.4	13.2	9.2	4.8	14.1	10.0	28,902	1,401
41&51	01-99	-	0.0	0.8	5.2	14.2	16.3	17.2	17.2	21.6	22.9	13.4	13.2	9.4	4.8	14.2	10.1	29,066	1,414
11-51	01-03	-	0.0	0.0	0.6	2.0	1.4	1.5	2.6	4.0	6.4	5.8	6.0	7.0	4.0	2.9	2.1	5,998	424
11-51	05-43	-	0.4	1.0	13.1	26.9	37.3	34.7	33.9	41.4	38.4	30.6	30.5	17.2	8.1	28.6	20.3	58,662	2,957
11-51	45-99	-	0.0	0.6	10.8	30.4	45.4	57.7	57.6	48.8	52.2	51.9	44.0	31.2	17.8	39.2	27.7	80,026	4,863
11-51	01-99	-	0.4	1.6	24.4	59.3	84.1	93.9	94.1	94.3	97.0	88.2	80.5	55.4	30.0	70.8	50.1	1,44,686	8,244
81	x	-	0.1	0.7	8.1	15.6	8.3	3.8	3.0	1.4	0.8	1.4	1.4	0.0	0.0	5.6	4.0	11,537	707
11-81	x	-	0.6	2.3	32.5	74.8	92.4	97.6	97.1	95.6	97.7	89.6	81.9	55.4	30.0	76.3	54.1	1,56,223	8,951
UR	x	-	24.6	29.4	24.8	20.8	9.0	3.9	3.1	1.4	0.8	1.5	1.7	0.0	0.1	7.3	7.4	x	x
91	x	-	89.2	92.7	63.4	23.2	3.8	0.5	0.2	0.0	0.0	0.0	0.0	0.0	0.6	14.0	27.8	80,255	4,582
92	x	-	2.1	1.1	0.9	0.6	0.0	0.3	0.2	0.7	0.1	1.5	1.6	3.7	3.9	0.9	0.9	2,695	131
93	x	-	0.3	0.1	0.0	0.1	0.4	0.2	0.2	0.1	0.1	1.3	0.8	0.3	0.1	0.3	0.2	637	28
94	x	-	0.4	0.0	0.0	0.0	0.1	0.3	0.2	0.1	1.2	2.0	7.2	24.1	44.1	4.2	3.0	8,569	594
95	x	-	0.2	0.1	1.0	0.2	1.4	0.2	0.8	2.4	0.6	3.0	2.5	7.2	5.6	1.6	1.2	3,354	201
97	x	-	7.3	3.7	2.2	1.1	1.7	1.0	1.2	1.1	0.3	2.6	6.0	9.4	15.8	2.8	3.0	8,760	416
99	x	100.0	0.0	0.0	0.0	0.0	0.0	0.0	0.0	0.0	0.0	0.0	0.0	0.0	0.0	0.0	9.9	28,462	1,446
91-99	x	100.0	99.4	97.7	67.5	25.2	7.6	2.4	2.9	4.4	2.3	10.4	18.1	44.6	70.0	23.7	45.9	1,32,732	7,398
11-99	x	100.0	100.0	100.0	100.0	100.0	100.0	100.0	100.0	100.0	100.0	100.0	100.0	100.0	100.0	100.0	100.0	2,88,955	16,349
estd. persons (00)		28,462	27,430	29,522	32,572	28,421	25,777	22,194	19,660	18,529	15,690	11,168	9,730	7,748	12,052	2,03,541	2,88,955	x	x
sample persons		1,446	1,322	1,536	1,916	1,765	1,426	1,204	1,060	1,013	961	777	614	550	759	12,045	16,349	x	x

Estimated number of persons given in the above table is design based estimates and may be used as control totals for combining and arriving at rates and ratios, which can then be applied to the population projections. These figures are not intended for providing estimates of the current population.

Table (53): Percentage distribution of persons by usual status (ps+ss) for major religious groups and for each age-group

all-India urban female Religion:Islam

usual activity (ps+ss)		age group (years)																persons	
status	industry	0-4	5-9	10-14	15-19	20-24	25-29	30-34	35-39	40-44	45-49	50-54	55-59	60-64	65 & above	15 & above	all	estd. (00)	sample
(1)	(2)	(3)	(4)	(5)	(6)	(7)	(8)	(9)	(10)	(11)	(12)	(13)	(14)	(15)	(16)	(17)	(18)	(19)	(20)
11,12	01-03	-	0.0	0.0	0.0	0.0	0.3	0.1	0.2	1.2	0.5	0.5	0.4	0.8	0.2	0.3	0.2	622	57
11,12	05-43	-	0.0	0.1	3.0	2.8	4.9	2.8	6.4	6.8	4.6	3.3	2.7	0.5	0.3	3.8	2.8	7,507	365
11,12	45-96	-	0.0	0.0	0.3	1.1	0.6	1.6	2.2	1.2	1.5	1.8	0.9	2.3	1.9	1.2	0.9	2,460	131
11,12	01-96	-	0.0	0.1	3.3	3.9	5.8	4.5	8.8	9.2	6.6	5.6	3.9	3.7	2.4	5.3	3.9	10,589	553
21	01-03	-	0.0	0.0	0.4	0.1	0.1	0.1	0.3	1.1	0.3	0.2	0.5	0.5	0.1	0.3	0.2	594	91
21	05-43	-	0.0	0.0	1.6	1.5	0.8	0.9	0.7	2.5	0.3	0.5	0.0	1.8	0.0	1.1	0.8	2,113	70
21	45-96	-	0.0	0.0	0.0	0.1	0.3	1.1	0.2	0.3	0.5	0.7	0.4	0.0	0.3	0.3	0.2	651	40
21	01-96	-	0.0	0.0	1.9	1.7	1.1	2.1	1.2	3.9	1.1	1.4	0.8	2.3	0.4	1.7	1.2	3,359	201
11-21	01-03	-	0.0	0.0	0.4	0.1	0.3	0.3	0.5	2.3	0.8	0.8	0.8	1.3	0.4	0.6	0.4	1,217	148
11-21	05-43	-	0.0	0.1	4.6	4.4	5.7	3.6	7.1	9.3	4.9	3.8	2.7	2.3	0.3	4.8	3.5	9,620	435
11-21	45-96	-	0.0	0.0	0.3	1.2	0.9	2.7	2.4	1.5	1.9	2.5	1.3	2.3	2.1	1.6	1.1	3,111	171
11-21	01-96	-	0.0	0.1	5.2	5.6	6.9	6.6	10.0	13.1	7.7	7.0	4.8	6.0	2.7	7.0	5.1	13,948	754
31	01-03	-	0.0	0.0	0.0	0.0	0.0	0.0	0.0	0.0	0.0	0.0	0.0	0.0	0.0	0.0	0.0	2	1
31	05-43	-	0.0	0.0	0.5	0.6	0.7	0.8	1.7	2.4	0.4	1.1	0.4	0.2	0.0	0.9	0.6	1,726	69
31	45-99	-	0.0	0.4	1.3	2.2	4.6	4.3	4.5	4.7	7.2	3.7	7.6	3.2	0.4	3.7	2.8	7,518	442
31	01-99	-	0.0	0.4	1.8	2.8	5.3	5.1	6.2	7.2	7.6	4.8	8.0	3.4	0.4	4.6	3.4	9,245	512
41	x	-	0.0	0.0	0.0	0.0	0.0	0.0	0.3	0.1	0.4	0.0	0.5	0.4	0.0	0.1	0.1	208	13
51	01-03	-	0.0	0.0	0.1	0.3	0.3	0.1	0.4	0.5	0.1	0.6	0.0	0.3	0.0	0.2	0.2	472	20
51	05-43	-	0.0	0.0	0.7	1.0	0.0	0.2	0.5	0.3	1.6	0.5	0.2	0.1	0.3	0.5	0.4	1,032	46
51	45-99	-	0.0	0.0	0.0	0.0	0.0	0.2	0.3	0.4	0.1	0.6	0.0	0.0	0.1	0.1	0.1	273	17
51	01-99	-	0.0	0.0	0.8	1.3	0.3	0.4	1.1	1.1	1.9	1.8	0.2	0.4	0.4	0.9	0.7	1,777	83
41&51	01-99	-	0.0	0.0	0.8	1.3	0.3	0.4	1.4	1.2	2.3	1.8	0.7	0.8	0.4	1.0	0.7	1,985	96
11-51	01-03	-	0.0	0.0	0.5	0.4	0.6	0.3	0.9	2.8	1.0	1.4	0.8	1.6	0.4	0.9	0.6	1,690	169
11-51	05-43	-	0.0	0.1	5.8	6.0	6.4	4.6	9.5	12.2	7.4	5.4	3.8	3.0	0.5	6.3	4.6	12,586	563
11-51	45-99	-	0.0	0.4	1.6	3.4	5.5	7.2	7.2	6.6	9.3	6.8	8.8	5.5	2.7	5.4	4.0	10,903	630
11-51	01-99	-	0.0	0.5	7.8	9.8	12.6	12.2	17.6	21.5	17.6	13.6	13.5	10.2	3.6	12.6	9.2	25,178	1,362
81	x	-	0.9	0.0	1.5	4.2	3.2	1.1	0.3	0.3	0.4	0.2	0.0	0.0	0.0	1.5	1.2	3,170	300
11-81	x	-	0.9	0.5	9.3	14.0	15.8	13.3	17.8	21.8	18.1	13.9	13.5	10.2	3.6	14.1	10.4	28,348	1,662
UR	x	-	100.0	0.0	16.0	30.3	20.5	8.2	1.5	1.4	2.4	1.7	0.0	0.0	0.0	10.5	11.2	x	x
91	x	-	91.8	92.4	59.0	13.4	2.0	0.5	0.2	0.2	0.0	0.0	0.0	0.4	1.1	11.0	25.5	69,496	4,123
92	x	-	0.6	4.6	26.4	61.8	70.7	71.9	69.3	65.8	67.2	70.0	70.7	60.0	41.4	60.1	44.3	1,20,979	7,050
93	x	-	0.1	0.1	3.9	8.6	9.0	10.1	9.4	9.7	8.3	9.6	7.3	3.4	4.4	7.8	5.7	15,678	824
94	x	-	0.0	0.0	0.1	0.8	1.0	1.6	2.0	2.2	5.0	4.2	6.2	17.7	25.0	3.8	2.8	7,559	438
95	x	-	0.0	0.4	0.2	0.2	0.2	1.0	0.5	0.0	0.7	0.2	0.2	1.8	5.6	0.7	0.6	1,503	106
97	x	-	6.5	2.1	1.1	1.2	1.3	1.7	0.8	0.2	0.8	2.1	2.2	6.5	18.9	2.4	2.5	6,918	314
99	x	100.0	0.0	0.0	0.0	0.0	0.0	0.0	0.0	0.0	0.0	0.0	0.0	0.0	0.0	0.0	8.2	22,360	1,223
91-99	x	100.0	99.1	99.5	90.7	86.0	84.2	86.7	82.2	78.2	81.9	86.1	86.5	89.8	96.4	85.9	89.6	2,44,494	14,078
11-99	x	100.0	100.0	100.0	100.0	100.0	100.0	100.0	100.0	100.0	100.0	100.0	100.0	100.0	100.0	100.0	100.0	2,72,842	15,740
estd. persons (00)		22,360	24,219	27,449	29,062	29,109	26,389	21,948	21,805	17,316	13,640	11,247	9,519	7,576	11,204	1,98,814	2,72,842	x	x
sample persons		1,223	1,242	1,375	1,847	1,773	1,402	1,184	1,230	1,065	955	702	574	471	697	11,900	15,740	x	x

Estimated number of persons given in the above table is design based estimates and may be used as control totals for combining and arriving at rates and ratios, which can then be applied to the population projections. These figures are not intended for providing estimates of the current population.

Table (53): Percentage distribution of persons by usual status (ps+ss) for major religious groups and for each age-group

all-India urban person Religion:Islam

usual activity (ps+ss)		age group (years)																persons	
status	industry	0-4	5-9	10-14	15-19	20-24	25-29	30-34	35-39	40-44	45-49	50-54	55-59	60-64	65 & above	15 & above	all	estd. (00)	sample
(1)	(2)	(3)	(4)	(5)	(6)	(7)	(8)	(9)	(10)	(11)	(12)	(13)	(14)	(15)	(16)	(17)	(18)	(19)	(20)
11,12	01-03	-	0.0	0.0	0.0	0.2	0.3	0.4	0.9	2.1	2.2	2.7	2.1	3.4	1.6	1.0	0.7	4,098	310
11,12	05-43	-	0.0	0.0	2.4	3.0	6.1	6.1	9.1	10.3	8.5	8.2	9.9	3.0	2.0	5.9	4.2	23,700	1,301
11,12	45-96	-	0.0	0.0	0.9	4.0	7.8	13.2	14.4	15.9	16.5	16.6	14.0	12.0	7.8	9.8	7.0	39,354	2,453
11,12	01-96	-	0.0	0.0	3.3	7.2	14.2	19.7	24.4	28.2	27.2	27.5	26.0	18.4	11.4	16.7	12.0	67,152	4,064
21	01-03	-	0.0	0.0	0.4	0.8	0.3	0.2	0.3	0.6	0.1	0.1	0.2	0.2	0.1	0.4	0.3	1,476	151
21	05-43	-	0.2	0.1	1.6	2.6	2.3	1.2	0.4	1.4	0.2	0.2	0.0	0.9	0.0	1.3	1.0	5,357	248
21	45-96	-	0.0	0.1	0.6	2.0	2.3	2.0	0.6	0.4	0.4	0.4	0.3	0.2	0.4	1.1	0.8	4,497	303
21	01-96	-	0.2	0.2	2.7	5.4	5.0	3.5	1.3	2.4	0.7	0.7	0.5	1.4	0.5	2.8	2.0	11,330	702
11-21	01-03	-	0.0	0.0	0.4	0.9	0.6	0.6	1.2	2.7	2.4	2.8	2.3	3.6	1.7	1.4	1.0	5,574	461
11-21	05-43	-	0.2	0.1	4.0	5.6	8.4	7.3	9.5	11.7	8.7	8.5	9.9	3.9	2.0	7.2	5.2	29,057	1,549
11-21	45-96	-	0.0	0.1	1.5	6.1	10.1	15.2	15.0	16.3	16.9	16.9	14.3	12.3	8.1	10.9	7.8	43,852	2,756
11-21	01-96	-	0.2	0.2	6.0	12.6	19.2	23.2	25.7	30.6	27.9	28.2	26.6	19.7	11.9	19.4	14.0	78,482	4,766
31	01-03	-	0.0	0.0	0.0	0.0	0.2	0.0	0.0	0.1	0.1	0.0	0.1	0.0	0.0	0.0	0.0	199	24
31	05-43	-	0.0	0.0	3.5	4.8	6.9	6.1	6.1	6.3	6.0	4.4	3.4	3.0	0.8	5.0	3.6	20,084	900
31	45-99	-	0.0	0.4	4.0	9.1	13.4	15.1	13.1	10.2	12.8	10.6	10.3	5.1	1.8	9.9	7.1	40,048	2,406
31	01-99	-	0.0	0.4	7.5	13.9	20.5	21.2	19.3	16.7	18.8	15.1	13.8	8.1	2.7	14.9	10.7	60,331	3,330
41	x	-	0.0	0.0	0.0	0.1	0.0	0.0	0.2	0.2	0.2	0.0	0.2	0.3	0.0	0.1	0.1	372	26
51	01-03	-	0.0	0.0	0.1	0.2	0.2	0.3	0.5	0.6	1.4	0.8	1.1	0.7	0.5	0.5	0.3	1,915	108
51	05-43	-	0.0	0.4	2.1	5.9	6.3	6.3	5.3	9.0	9.1	5.1	3.7	3.1	1.6	5.3	3.9	21,736	1,045
51	45-99	-	0.0	0.0	0.9	1.5	1.7	2.3	2.9	1.9	2.5	1.7	2.1	1.1	0.5	1.7	1.3	7,029	331
51	01-99	-	0.0	0.4	3.1	7.6	8.2	8.8	8.7	11.5	13.1	7.6	6.8	4.9	2.7	7.6	5.5	30,679	1,484
41&51	01-99	-	0.0	0.4	3.1	7.7	8.2	8.9	8.9	11.8	13.3	7.6	7.0	5.1	2.7	7.7	5.5	31,051	1,510
11-51	01-03	-	0.0	0.0	0.5	1.2	1.0	0.9	1.7	3.4	3.9	3.6	3.5	4.3	2.3	1.9	1.4	7,688	593
11-51	05-43	-	0.2	0.5	9.6	16.3	21.7	19.7	21.1	27.3	23.9	18.0	17.3	10.2	4.4	17.6	12.7	71,248	3,520
11-51	45-99	-	0.0	0.5	6.4	16.7	25.2	32.6	31.1	28.4	32.2	29.3	26.6	18.5	10.5	22.5	16.2	90,929	5,493
11-51	01-99	-	0.2	1.1	16.6	34.2	47.9	53.3	53.9	59.1	60.1	50.8	47.4	33.0	17.2	42.0	30.2	1,69,864	9,606
81	x	-	0.5	0.4	5.0	9.8	5.8	2.4	1.6	0.9	0.6	0.8	0.7	0.0	0.0	3.5	2.6	14,707	1,007
11-81	x	-	0.7	1.4	21.6	44.1	53.7	55.7	55.4	60.0	60.7	51.6	48.1	33.0	17.3	45.6	32.9	1,84,571	10,613
UR	x	-	68.7	24.6	23.0	22.3	10.7	4.4	2.9	1.4	1.0	1.5	1.5	0.0	0.1	7.8	8.0	x	x
91	x	-	90.4	92.5	61.3	18.2	2.9	0.5	0.2	0.1	0.0	0.0	0.0	0.2	0.8	12.5	26.7	1,49,751	8,705
92	x	-	1.4	2.8	12.9	31.5	35.8	35.9	36.6	32.1	31.3	35.9	35.8	31.5	21.9	30.2	22.0	1,23,675	7,181
93	x	-	0.2	0.1	1.9	4.4	4.8	5.1	5.0	4.7	3.9	5.4	4.0	1.8	2.2	4.0	2.9	16,315	852
94	x	-	0.2	0.0	0.1	0.4	0.5	0.9	1.1	1.1	2.9	3.1	6.7	20.9	34.9	4.0	2.9	16,128	1,032
95	x	-	0.1	0.2	0.6	0.2	0.8	0.6	0.7	1.3	0.6	1.6	1.3	4.5	5.6	1.2	0.9	4,857	307
97	x	-	6.9	2.9	1.7	1.2	1.5	1.3	1.0	0.7	0.5	2.4	4.1	8.0	17.3	2.6	2.8	15,678	730
99	x	100.0	0.0	0.0	0.0	0.0	0.0	0.0	0.0	0.0	0.0	0.0	0.0	0.0	0.0	0.0	9.0	50,823	2,669
91-99	x	100.0	99.3	98.6	78.4	55.9	46.3	44.3	44.6	40.0	39.3	48.4	51.9	67.0	82.7	54.4	67.1	3,77,226	21,476
11-99	x	100.0	100.0	100.0	100.0	100.0	100.0	100.0	100.0	100.0	100.0	100.0	100.0	100.0	100.0	100.0	100.0	5,61,797	32,089
estd. persons (00)		50,823	51,649	56,971	61,634	57,531	52,166	44,142	41,465	35,845	29,329	22,416	19,249	15,323	23,256	4,02,355	5,61,797	x	x
sample persons		2,669	2,564	2,911	3,763	3,538	2,828	2,388	2,290	2,078	1,916	1,479	1,188	1,021	1,456	23,945	32,089	x	x

Estimated number of persons given in the above table is design based estimates and may be used as control totals for combining and arriving at rates and ratios, which can then be applied to the population projections. These figures are not intended for providing estimates of the current population.

Table (53): Percentage distribution of persons by usual status (ps+ss) for major religious groups and for each age-group

all-India rural+urban male Religion:Islam

usual activity (ps+ss)		age group (years)																persons	
status	industry	0-4	5-9	10-14	15-19	20-24	25-29	30-34	35-39	40-44	45-49	50-54	55-59	60-64	65 & above	15 & above	all	estd. (00)	sample
(1)	(2)	(3)	(4)	(5)	(6)	(7)	(8)	(9)	(10)	(11)	(12)	(13)	(14)	(15)	(16)	(17)	(18)	(19)	(20)
11,12	01-03	-	0.0	0.0	0.4	1.6	3.9	6.2	11.8	15.0	20.6	23.0	27.9	28.0	13.7	10.4	7.0	50,636	2,028
11,12	05-43	-	0.0	0.2	1.1	4.3	6.0	7.6	8.9	10.8	8.8	9.4	8.5	4.4	2.0	6.1	4.2	29,827	1,504
11,12	45-96	-	0.0	0.0	1.4	8.1	14.8	22.8	26.5	22.4	23.2	23.7	17.7	15.7	8.7	15.3	10.4	74,980	3,800
11,12	01-96	-	0.0	0.2	2.9	14.1	24.7	36.6	47.2	48.2	52.5	56.1	54.1	48.1	24.4	31.8	21.6	1,55,443	7,332
21	01-03	-	0.0	0.2	3.1	4.4	6.1	2.4	2.0	0.7	0.5	0.0	0.2	0.0	0.2	2.4	1.6	11,835	500
21	05-43	-	0.2	0.1	1.0	2.6	2.1	1.0	0.0	0.2	0.2	0.0	0.0	0.0	0.0	0.9	0.6	4,505	222
21	45-96	-	0.0	0.1	1.0	2.6	3.7	2.1	0.5	0.2	0.1	0.0	0.1	0.2	0.2	1.3	0.9	6,257	366
21	01-96	-	0.2	0.4	5.2	9.7	11.9	5.4	2.5	1.1	0.8	0.0	0.3	0.2	0.4	4.5	3.1	22,597	1,088
11-21	01-03	-	0.0	0.2	3.5	6.1	10.0	8.6	13.8	15.6	21.1	23.0	28.1	28.0	13.9	12.7	8.7	62,471	2,528
11-21	05-43	-	0.2	0.3	2.1	6.9	8.0	8.6	8.9	11.0	9.0	9.4	8.5	4.4	2.0	6.9	4.8	34,332	1,726
11-21	45-96	-	0.0	0.1	2.4	10.7	18.5	24.9	27.0	22.6	23.3	23.7	17.8	15.9	8.9	16.6	11.3	81,237	4,166
11-21	01-96	-	0.2	0.6	8.1	23.7	36.6	42.0	49.7	49.2	53.3	56.1	54.3	48.3	24.8	36.3	24.8	1,78,040	8,420
31	01-03	-	0.0	0.0	0.1	0.0	0.2	0.1	0.1	0.5	0.9	0.4	0.5	0.0	0.0	0.2	0.2	1,079	66
31	05-43	-	0.0	0.0	3.9	7.0	8.5	7.3	6.3	6.8	5.3	4.1	3.3	2.3	0.7	5.5	3.7	26,899	1,192
31	45-99	-	0.0	0.2	4.0	10.6	16.5	17.7	13.4	11.6	11.5	12.6	10.8	3.2	1.5	10.6	7.2	51,812	3,038
31	01-99	-	0.0	0.2	7.9	17.7	25.2	25.1	19.8	18.9	17.7	17.1	14.6	5.5	2.2	16.3	11.1	79,790	4,296
41	x	-	0.0	0.0	0.3	0.1	0.1	0.1	0.0	0.2	0.6	0.4	0.1	0.1	0.1	0.2	0.1	925	33
51	01-03	-	0.0	0.0	1.5	3.7	4.5	4.7	6.8	6.3	8.0	4.9	7.5	6.6	2.7	4.7	3.2	23,180	590
51	05-43	-	0.0	0.7	5.3	15.2	16.6	19.6	16.0	17.7	13.9	11.8	9.4	3.9	1.8	12.6	8.6	61,904	2,226
51	45-99	-	0.0	0.0	1.0	2.8	2.7	3.1	3.9	3.0	3.1	2.3	2.4	1.3	0.5	2.4	1.7	11,887	477
51	01-99	-	0.0	0.7	7.8	21.8	23.7	27.5	26.7	26.9	25.0	18.9	19.2	11.9	5.0	19.7	13.5	96,972	3,293
41&51	01-99	-	0.0	0.7	8.1	21.8	23.8	27.6	26.7	27.2	25.6	19.3	19.3	11.9	5.2	19.9	13.6	97,897	3,326
11-51	01-03	-	0.0	0.2	5.1	9.8	14.7	13.4	20.6	22.4	30.0	28.2	36.0	34.6	16.7	17.7	12.1	86,730	3,184
11-51	05-43	-	0.2	1.0	11.6	29.3	33.1	35.6	31.3	35.7	28.8	25.7	21.2	10.6	4.7	25.2	17.3	1,24,060	5,177
11-51	45-99	-	0.0	0.3	7.5	24.2	37.7	45.7	44.3	37.3	37.9	38.5	31.0	20.4	10.9	29.6	20.2	1,44,937	7,681
11-51	01-99	-	0.2	1.5	24.1	63.2	85.5	94.7	96.3	95.3	96.6	92.5	88.2	65.6	32.3	72.5	49.5	3,55,727	16,042
81	x	-	0.1	1.3	9.4	13.5	8.3	2.5	1.5	1.4	1.1	1.2	0.5	0.1	0.0	5.0	3.6	25,711	1,215
11-81	x	-	0.2	2.8	33.5	76.8	93.9	97.2	97.8	96.7	97.8	93.7	88.7	65.7	32.3	77.6	53.1	3,81,438	17,257
UR	x	-	21.1	45.8	28.1	17.6	8.9	2.6	1.5	1.4	1.2	1.3	0.6	0.1	0.0	6.5	6.7	x	x
91	x	-	91.5	93.0	63.0	19.9	3.2	0.3	0.2	0.0	0.0	0.0	0.0	0.2	0.2	13.4	29.2	2,10,025	9,310
92	x	-	1.0	1.0	0.9	0.7	0.1	0.9	0.3	0.3	0.1	1.1	1.2	2.8	3.2	0.9	0.8	5,751	243
93	x	-	0.1	0.5	0.1	0.3	0.5	0.1	0.3	0.2	0.1	0.6	0.3	0.2	1.3	0.3	0.3	2,110	69
94	x	-	0.3	0.1	0.1	0.4	0.1	0.2	0.3	0.9	0.6	1.2	3.9	20.9	38.4	3.9	2.7	19,421	975
95	x	-	0.5	0.2	0.8	1.2	1.2	0.6	0.4	1.1	0.9	1.6	2.2	5.1	10.2	1.8	1.3	9,200	407
97	x	-	6.5	2.4	1.6	0.8	1.1	0.7	0.8	0.7	0.6	1.8	3.7	5.1	14.4	2.2	2.4	17,495	676
99	x	100.0	0.0	0.0	0.0	0.0	0.0	0.0	0.0	0.0	0.0	0.0	0.0	0.0	0.0	0.0	10.2	73,132	2,841
91-99	x	100.0	99.8	97.2	66.5	23.2	6.1	2.8	2.2	3.3	2.2	6.3	11.3	34.3	67.7	22.4	46.9	3,37,134	14,521
11-99	x	100.0	100.0	100.0	100.0	100.0	100.0	100.0	100.0	100.0	100.0	100.0	100.0	100.0	100.0	100.0	100.0	7,18,572	31,778
estd. persons (00)		73,132	72,454	84,406	79,453	65,899	56,391	49,883	49,275	43,543	39,252	25,739	26,106	21,524	31,516	4,88,581	7,18,572	x	x
sample persons		2,841	2,728	3,238	3,865	3,289	2,593	2,145	2,057	1,943	1,956	1,420	1,193	1,014	1,496	22,971	31,778	x	x

Estimated number of persons given in the above table is design based estimates and may be used as control totals for combining and arriving at rates and ratios, which can then be applied to the population projections. These figures are not intended for providing estimates of the current population.

Table (53): Percentage distribution of persons by usual status (ps+ss) for major religious groups and for each age-group

all-India rural+urban female Religion:Islam

usual activity (ps+ss)		age group (years)																persons	
status	industry	0-4	5-9	10-14	15-19	20-24	25-29	30-34	35-39	40-44	45-49	50-54	55-59	60-64	65 & above	15 & above	all	estd. (00)	sample
(1)	(2)	(3)	(4)	(5)	(6)	(7)	(8)	(9)	(10)	(11)	(12)	(13)	(14)	(15)	(16)	(17)	(18)	(19)	(20)
11,12	01-03	-	0.0	0.0	0.1	0.2	0.7	0.4	2.9	2.4	3.6	1.8	1.9	0.4	0.3	1.2	0.8	5,696	305
11,12	05-43	-	0.0	0.5	3.0	3.7	4.6	4.5	5.9	5.8	2.9	2.0	1.6	0.4	0.9	3.6	2.6	18,212	714
11,12	45-96	-	0.0	0.0	0.3	0.7	0.7	1.1	1.1	0.9	1.6	1.1	1.5	2.3	0.8	0.9	0.7	4,612	205
11,12	01-96	-	0.0	0.5	3.4	4.5	6.0	6.0	9.9	9.0	8.1	4.9	5.1	3.1	2.0	5.7	4.1	28,520	1,224
21	01-03	-	0.0	0.1	0.6	1.1	1.2	2.2	2.8	4.5	3.0	3.1	4.8	1.6	0.7	2.1	1.5	10,169	763
21	05-43	-	0.0	0.5	1.1	1.1	0.3	0.4	0.4	1.1	0.1	0.2	0.0	0.7	0.0	0.6	0.5	3,295	105
21	45-96	-	0.0	0.0	0.0	0.0	0.4	0.5	0.3	0.2	1.0	0.3	0.1	0.1	1.4	0.3	0.2	1,710	65
21	01-96	-	0.0	0.6	1.8	2.3	2.0	3.1	3.5	5.7	4.1	3.6	5.0	2.4	2.1	3.0	2.2	15,175	933
11-21	01-03	-	0.0	0.1	0.7	1.3	1.9	2.6	5.7	6.8	6.5	4.9	6.7	2.0	0.9	3.2	2.3	15,866	1,068
11-21	05-43	-	0.0	1.0	4.2	4.8	5.0	4.9	6.2	6.8	3.0	2.2	1.6	1.1	0.9	4.2	3.1	21,508	819
11-21	45-96	-	0.0	0.0	0.3	0.7	1.2	1.6	1.5	1.1	2.6	1.4	1.7	2.3	2.2	1.3	0.9	6,322	270
11-21	01-96	-	0.0	1.0	5.1	6.8	8.0	9.1	13.4	14.8	12.2	8.4	10.1	5.5	4.1	8.7	6.3	43,695	2,157
31	01-03	-	0.0	0.0	0.0	0.0	0.1	0.1	0.1	0.0	0.0	0.1	0.0	0.0	0.0	0.0	0.0	220	11
31	05-43	-	0.0	0.0	0.2	0.4	0.5	0.5	0.9	1.0	0.2	0.4	0.2	0.1	0.0	0.4	0.3	2,070	83
31	45-99	-	0.0	0.2	1.0	1.7	2.7	2.7	3.1	3.8	4.7	2.0	3.9	1.5	0.2	2.4	1.7	11,820	651
31	01-99	-	0.0	0.2	1.2	2.0	3.3	3.3	4.1	4.8	5.0	2.5	4.1	1.6	0.2	2.9	2.0	14,111	745
41	x	-	0.0	0.0	0.0	0.0	0.0	0.0	0.3	0.3	0.2	0.1	0.5	0.3	0.4	0.1	0.1	733	49
51	01-03	-	0.0	0.0	0.3	0.4	0.8	1.7	2.5	1.9	3.6	3.4	1.3	2.5	1.0	1.5	1.1	7,434	160
51	05-43	-	0.0	0.0	0.4	0.6	0.1	0.7	1.1	0.9	0.9	0.3	0.1	0.0	0.1	0.5	0.4	2,597	88
51	45-99	-	0.0	0.0	0.0	0.0	0.0	0.1	0.1	0.1	0.1	0.3	0.0	0.3	0.0	0.1	0.1	361	22
51	01-99	-	0.0	0.0	0.7	1.1	0.9	2.5	3.7	3.0	4.6	4.0	1.4	2.8	1.2	2.1	1.5	10,392	270
41&51	01-99	-	0.0	0.0	0.7	1.1	0.9	2.6	4.0	3.3	4.8	4.1	1.9	3.1	1.6	2.3	1.6	11,126	319
11-51	01-03	-	0.0	0.1	1.0	1.8	2.8	4.4	8.3	8.8	10.2	8.4	8.0	4.6	2.0	4.8	3.4	23,520	1,239
11-51	05-43	-	0.0	1.0	4.8	5.8	5.6	6.0	8.5	9.1	4.3	3.0	2.5	1.5	1.5	5.3	3.9	26,909	1,039
11-51	45-99	-	0.0	0.2	1.3	2.4	3.9	4.4	4.7	5.1	7.4	3.7	5.6	4.1	2.4	3.7	2.7	18,503	943
11-51	01-99	-	0.0	1.2	7.0	9.9	12.3	14.9	21.5	22.9	22.0	15.1	16.1	10.2	5.8	13.9	10.0	68,931	3,221
81	x	-	0.3	0.0	0.9	3.2	2.7	0.6	0.2	0.2	0.2	0.1	0.0	0.0	0.0	1.0	0.8	5,282	430
11-81	x	-	0.4	1.2	7.9	13.1	15.0	15.5	21.7	23.1	22.1	15.1	16.1	10.2	5.8	14.9	10.8	74,213	3,651
UR	x	-	95.0	1.6	11.7	24.3	18.3	3.9	1.0	0.8	0.8	0.6	0.0	0.0	0.0	6.9	7.1	x	x
91	x	-	90.9	92.9	54.4	10.8	1.3	0.2	0.1	0.1	0.0	0.8	0.0	0.2	0.4	10.5	25.8	1,78,085	8,086
92	x	-	1.1	3.9	27.4	55.7	59.2	58.8	53.5	55.2	54.7	55.7	55.6	50.4	31.9	49.9	36.0	2,48,665	11,840
93	x	-	0.1	0.9	9.1	18.4	22.0	20.8	20.5	18.8	18.1	21.3	18.7	17.1	7.4	17.3	12.4	85,823	2,862
94	x	-	0.3	0.0	0.1	1.2	1.4	3.1	3.5	2.5	4.3	5.2	6.1	16.1	28.5	4.5	3.3	22,495	906
95	x	-	0.5	0.2	0.5	0.2	0.3	0.7	0.3	0.0	0.3	0.3	0.4	0.8	9.3	0.9	0.7	4,812	225
97	x	-	6.7	0.9	0.7	0.6	0.7	1.0	0.3	0.3	0.4	1.6	3.1	5.3	16.6	1.9	2.1	14,493	529
99	x	100.0	0.0	0.0	0.0	0.0	0.0	0.0	0.0	0.0	0.0	0.0	0.0	0.0	0.0	0.0	8.9	61,454	2,582
91-99	x	100.0	99.6	98.8	92.1	86.9	85.0	84.5	78.3	76.9	77.9	84.9	83.9	89.8	94.2	85.1	89.2	6,15,827	27,030
11-99	x	100.0	100.0	100.0	100.0	100.0	100.0	100.0	100.0	100.0	100.0	100.0	100.0	100.0	100.0	100.0	100.0	6,90,040	30,681
estd. persons (00)		61,454	64,491	73,193	79,191	65,241	59,428	55,642	53,095	42,538	33,050	29,964	23,665	19,702	29,388	4,90,903	6,90,040	x	x
sample persons		2,582	2,512	2,858	3,719	3,210	2,546	2,278	2,405	2,114	1,762	1,375	1,078	908	1,334	22,729	30,681	x	x

Estimated number of persons given in the above table is design based estimates and may be used as control totals for combining and arriving at rates and ratios, which can then be applied to the population projections. These figures are not intended for providing estimates of the current population.

Table (53): Percentage distribution of persons by usual status (ps+ss) for major religious groups and for each age-group

all-India rural+urban person Religion:Islam

usual activity (ps+ss)		age group (years)																persons	
status	industry	0-4	5-9	10-14	15-19	20-24	25-29	30-34	35-39	40-44	45-49	50-54	55-59	60-64	65 & above	15 & above	all	estd. (00)	sample
(1)	(2)	(3)	(4)	(5)	(6)	(7)	(8)	(9)	(10)	(11)	(12)	(13)	(14)	(15)	(16)	(17)	(18)	(19)	(20)
11,12	01-03	-	0.0	0.0	0.2	0.9	2.3	3.1	7.2	8.7	12.8	11.6	15.5	14.8	7.2	5.8	4.0	56,333	2,333
11,12	05-43	-	0.0	0.3	2.1	4.0	5.3	5.9	7.3	8.3	6.1	5.4	5.2	2.5	1.5	4.9	3.4	48,039	2,218
11,12	45-96	-	0.0	0.0	0.9	4.4	7.6	11.4	13.4	11.8	13.3	11.5	10.0	9.3	4.9	8.1	5.7	79,592	4,005
11,12	01-96	-	0.0	0.3	3.1	9.3	15.1	20.5	27.9	28.8	32.2	28.5	30.8	26.6	13.6	18.7	13.1	1,83,964	8,556
21	01-03	-	0.0	0.2	1.9	2.8	3.6	2.3	2.4	2.5	1.6	1.7	2.4	0.8	0.4	2.2	1.6	22,004	1,263
21	05-43	-	0.1	0.3	1.1	1.8	1.2	0.7	0.2	0.6	0.2	0.1	0.0	0.3	0.0	0.7	0.6	7,800	327
21	45-96	-	0.0	0.0	0.5	1.3	2.0	1.2	0.4	0.2	0.5	0.2	0.1	0.1	0.8	0.8	0.6	7,967	431
21	01-96	-	0.1	0.5	3.5	6.0	6.8	4.2	3.0	3.4	2.3	1.9	2.5	1.3	1.2	3.8	2.7	37,772	2,021
11-21	01-03	-	0.0	0.2	2.1	3.7	5.9	5.4	9.6	11.3	14.4	13.3	17.9	15.6	7.7	8.0	5.6	78,337	3,596
11-21	05-43	-	0.1	0.6	3.1	5.9	6.4	6.6	7.5	8.9	6.2	5.5	5.2	2.8	1.5	5.6	4.0	55,840	2,545
11-21	45-96	-	0.0	0.0	1.4	5.8	9.6	12.6	13.8	12.0	13.9	11.7	10.1	9.4	5.7	8.9	6.2	87,559	4,436
11-21	01-96	-	0.1	0.8	6.6	15.3	21.9	24.7	30.9	32.2	34.5	30.5	33.3	27.8	14.8	22.5	15.7	2,21,735	10,577
31	01-03	-	0.0	0.0	0.0	0.0	0.2	0.1	0.1	0.2	0.5	0.2	0.3	0.0	0.0	0.1	0.1	1,299	77
31	05-43	-	0.0	0.0	2.0	3.7	4.4	3.7	3.5	3.9	3.0	2.1	1.8	1.2	0.3	3.0	2.1	28,969	1,275
31	45-99	-	0.0	0.2	2.5	6.2	9.4	9.8	8.1	7.8	8.4	6.9	7.5	2.4	0.9	6.5	4.5	63,633	3,689
31	01-99	-	0.0	0.2	4.5	9.9	14.0	13.6	11.6	11.9	11.9	9.3	9.6	3.6	1.2	9.6	6.7	93,901	5,041
41	x	-	0.0	0.0	0.2	0.0	0.1	0.1	0.2	0.3	0.5	0.2	0.3	0.2	0.3	0.2	0.1	1,658	82
51	01-03	-	0.0	0.0	0.9	2.1	2.6	3.2	4.6	4.1	6.0	4.1	4.5	4.7	1.9	3.1	2.2	30,614	750
51	05-43	-	0.0	0.4	2.9	8.0	8.1	9.7	8.3	9.4	7.9	5.6	5.0	2.1	1.0	6.5	4.6	64,502	2,314
51	45-99	-	0.0	0.0	0.5	1.4	1.3	1.5	1.9	1.6	1.7	1.2	1.3	0.8	0.3	1.2	0.9	12,248	499
51	01-99	-	0.0	0.4	4.3	11.5	12.0	14.3	14.8	15.1	15.6	10.9	10.8	7.5	3.2	10.9	7.6	1,07,364	3,563
41&51	01-99	-	0.0	0.4	4.4	11.5	12.1	14.4	14.9	15.4	16.1	11.1	11.0	7.7	3.5	11.1	7.7	1,09,022	3,645
11-51	01-03	-	0.0	0.2	3.0	5.8	8.6	8.7	14.2	15.6	20.9	17.6	22.7	20.3	9.6	11.2	7.8	1,10,250	4,423
11-51	05-43	-	0.1	1.0	8.2	17.6	19.0	20.0	19.5	22.5	17.6	13.5	12.3	6.3	3.1	15.2	10.7	1,50,968	6,216
11-51	45-99	-	0.0	0.2	4.4	13.3	20.4	23.9	23.8	21.4	24.0	19.8	18.9	12.6	6.8	16.7	11.6	1,63,440	8,624
11-51	01-99	-	0.1	1.4	15.6	36.7	47.9	52.6	57.5	59.5	62.5	50.8	53.9	39.1	19.5	43.1	30.1	4,24,658	19,263
81	x	-	0.2	0.7	5.2	8.4	5.5	1.5	0.8	0.8	0.7	0.6	0.3	0.0	0.0	3.0	2.2	30,993	1,645
11-81	x	-	0.3	2.0	20.8	45.1	53.4	54.1	58.3	60.3	63.2	51.4	54.2	39.2	19.5	46.1	32.3	4,55,651	20,908
UR	x	-	62.5	33.5	25.0	18.6	10.2	2.8	1.4	1.3	1.1	1.2	0.5	0.1	0.0	6.6	6.8	x	x
91	x	-	91.2	92.9	58.7	15.4	2.2	0.3	0.1	0.0	0.0	0.4	0.0	0.2	0.3	11.9	27.6	3,88,110	17,396
92	x	-	1.0	2.4	14.1	28.1	30.4	31.4	27.9	27.4	25.0	30.5	27.1	25.6	17.1	25.5	18.1	2,54,416	12,083
93	x	-	0.1	0.7	4.6	9.3	11.5	11.0	10.8	9.4	8.3	11.7	9.0	8.3	4.3	8.8	6.2	87,933	2,931
94	x	-	0.3	0.0	0.1	0.8	0.8	1.7	2.0	1.7	2.3	3.4	4.9	18.6	33.6	4.2	3.0	41,916	1,881
95	x	-	0.5	0.2	0.7	0.7	0.7	0.6	0.3	0.6	0.6	0.9	1.3	3.1	9.8	1.3	1.0	14,012	632
97	x	-	6.6	1.7	1.1	0.7	0.9	0.9	0.5	0.5	0.5	1.7	3.4	5.2	15.4	2.1	2.3	31,988	1,205
99	x	100.0	0.0	0.0	0.0	0.0	0.0	0.0	0.0	0.0	0.0	0.0	0.0	0.0	0.0	0.0	9.6	1,34,586	5,423
91-99	x	100.0	99.7	98.0	79.2	54.9	46.6	45.9	41.7	39.7	36.8	48.6	45.8	60.8	80.5	53.9	67.7	9,52,961	41,551
11-99	x	100.0	100.0	100.0	100.0	100.0	100.0	100.0	100.0	100.0	100.0	100.0	100.0	100.0	100.0	100.0	100.0	14,08,612	62,459
estd. persons (00)		1,34,586	1,36,945	1,57,598	1,58,644	1,31,140	1,15,818	1,05,525	1,02,369	86,080	72,302	55,703	49,771	41,226	60,904	9,79,483	14,08,612	x	x
sample persons		5423	5240	6096	7584	6499	5139	4423	4462	4057	3718	2795	2271	1922	2830	45700	62459	x	x

Estimated number of persons given in the above table is design based estimates and may be used as control totals for combining and arriving at rates and ratios, which can then be applied to the population projections. These figures are not intended for providing estimates of the current population.

Table (53): Percentage distribution of persons by usual status (ps+ss) for major religious groups and for each age-group

all-India rural male Religion:Christianity

usual activity (ps+ss)		age group (years)																persons	
status	industry	0-4	5-9	10-14	15-19	20-24	25-29	30-34	35-39	40-44	45-49	50-54	55-59	60-64	65 & above	15 & above	all	estd. (00)	sample
(1)	(2)	(3)	(4)	(5)	(6)	(7)	(8)	(9)	(10)	(11)	(12)	(13)	(14)	(15)	(16)	(17)	(18)	(19)	(20)
11,12	01-03	-	0.0	0.0	0.3	3.8	14.4	28.6	32.3	42.4	40.3	37.3	42.2	36.2	28.2	25.8	19.4	15,931	1,654
11,12	05-43	-	0.0	0.0	0.0	0.3	0.4	2.5	1.9	2.0	7.4	3.0	4.2	4.5	0.5	2.3	1.7	1,389	157
11,12	45-96	-	0.0	0.0	0.0	2.8	5.0	8.1	12.4	13.8	14.2	8.1	11.1	7.6	2.5	7.4	5.6	4,594	463
11,12	01-96	-	0.0	0.0	0.3	6.8	19.8	39.2	46.6	58.2	61.9	48.4	57.6	48.3	31.2	35.5	26.6	21,914	2,274
21	01-03	-	0.0	0.4	4.3	14.2	11.0	6.1	6.0	1.0	1.5	1.8	2.7	0.5	0.4	4.9	3.7	3,074	367
21	05-43	-	0.0	0.0	0.0	0.6	0.0	0.0	0.0	0.1	0.0	0.0	0.0	0.0	0.0	0.1	0.1	51	12
21	45-96	-	0.0	0.0	0.0	0.1	0.2	0.5	0.1	0.0	0.0	0.1	0.7	0.0	0.0	0.1	0.1	86	14
21	01-96	-	0.0	0.4	4.4	14.9	11.2	6.6	6.2	1.1	1.5	1.8	3.3	0.5	0.4	5.1	3.9	3,212	393
11-21	01-03	-	0.0	0.4	4.6	18.0	25.4	34.7	38.3	43.4	41.8	39.1	44.9	36.7	28.7	30.7	23.1	19,005	2,021
11-21	05-43	-	0.0	0.0	0.0	0.9	0.5	2.5	2.0	2.1	7.4	3.0	4.2	4.5	0.5	2.3	1.7	1,440	169
11-21	45-96	-	0.0	0.0	0.0	2.9	5.2	8.7	12.5	13.8	14.2	8.1	11.8	7.6	2.5	7.6	5.7	4,680	477
11-21	01-96	-	0.0	0.4	4.7	21.8	31.0	45.9	52.7	59.3	63.4	50.2	60.9	48.8	31.6	40.7	30.5	25,125	2,667
31	01-03	-	0.0	0.0	0.2	3.4	1.0	1.9	1.9	1.5	1.2	1.4	2.0	0.0	0.1	1.3	1.0	826	52
31	05-43	-	0.0	0.0	0.5	1.0	1.2	3.2	8.7	2.1	3.8	3.1	0.3	2.6	0.0	2.4	1.8	1,497	97
31	45-99	-	0.0	0.0	2.8	7.1	12.3	18.6	16.9	14.1	9.9	12.9	11.4	0.7	2.1	9.9	7.4	6,095	869
31	01-99	-	0.0	0.0	3.5	11.4	14.5	23.7	27.5	17.7	14.9	17.3	13.7	3.3	2.3	13.6	10.2	8,418	1,018
41	x	-	0.0	0.0	0.0	0.1	0.2	0.1	0.1	0.0	0.3	0.0	0.0	0.4	1.9	0.3	0.2	171	14
51	01-03	-	0.0	0.0	0.1	6.9	6.3	5.8	4.0	5.5	7.1	14.5	8.7	6.3	3.5	5.8	4.4	3,593	134
51	05-43	-	0.0	0.0	1.9	5.9	21.2	13.8	10.2	15.0	11.8	12.6	7.6	1.9	0.3	9.4	7.1	5,809	395
51	45-99	-	0.0	0.0	0.0	2.2	5.0	0.3	2.5	1.1	0.7	1.2	0.3	0.2	0.2	1.3	1.0	820	38
51	01-99	-	0.0	0.0	2.0	14.9	32.4	19.8	16.7	21.6	19.6	28.3	16.5	8.4	4.0	16.6	12.4	10,222	567
41&51	01-99	-	0.0	0.0	2.0	15.0	32.6	19.9	16.7	21.6	19.9	28.3	16.5	8.8	5.9	16.8	12.6	10,393	581
11-51	01-03	-	0.0	0.4	4.9	28.2	32.7	42.4	44.2	50.4	50.0	55.0	55.5	43.0	32.3	37.9	28.5	23,424	2,207
11-51	05-43	-	0.0	0.0	2.4	7.8	22.9	19.6	20.9	19.1	23.3	18.7	12.1	9.4	2.7	14.5	10.8	8,917	675
11-51	45-99	-	0.0	0.0	2.8	12.2	22.4	27.5	31.9	29.0	24.8	22.2	23.5	8.5	4.8	18.8	14.1	11,595	1,384
11-51	01-99	-	0.0	0.4	10.2	48.2	78.1	89.5	97.0	98.5	98.2	95.8	91.1	60.9	39.8	71.1	53.4	43,936	4,266
81	x	-	0.0	0.2	6.9	18.6	15.0	3.6	1.1	0.9	0.0	0.0	0.0	0.0	0.0	4.9	3.7	3,026	331
11-81	x	-	0.0	0.6	17.1	66.9	93.1	93.1	98.1	99.4	98.2	95.8	91.1	60.9	39.8	76.0	57.1	46,962	4,597
UR	x	-	0.0	29.6	40.5	27.9	16.1	3.8	1.1	0.9	0.0	0.0	0.0	0.0	0.0	6.4	6.4	x	x
91	x	-	96.4	97.0	81.6	28.2	1.9	0.8	0.0	0.0	0.1	0.0	0.0	0.0	0.0	12.9	27.7	22,797	2,665
92	x	-	2.0	1.8	0.6	1.1	0.4	0.5	0.1	0.1	0.1	0.8	0.3	1.2	4.3	0.9	1.0	815	73
93	x	-	0.2	0.0	0.0	0.8	0.0	0.0	0.0	0.1	0.0	0.3	0.0	0.1	0.8	0.2	0.2	142	25
94	x	-	0.0	0.0	0.0	0.0	0.1	0.0	1.2	0.1	0.5	1.7	2.9	24.9	42.7	6.0	4.5	3,725	321
95	x	-	0.0	0.0	0.4	1.3	2.1	4.1	0.0	0.0	0.7	1.2	4.5	4.1	3.0	1.7	1.3	1,078	61
97	x	-	1.4	0.5	0.3	1.7	2.4	1.5	0.7	0.1	0.5	0.2	1.3	8.8	9.4	2.3	1.9	1,538	170
99	x	100.0	0.0	0.0	0.0	0.0	0.0	0.0	0.0	0.0	0.0	0.0	0.0	0.0	0.0	0.0	6.4	5,257	509
91-99	x	100.0	100.0	99.4	82.9	33.1	6.9	6.9	1.9	0.6	1.8	4.2	8.9	39.1	60.2	24.0	42.9	35,352	3,824
11-99	x	100.0	100.0	100.0	100.0	100.0	100.0	100.0	100.0	100.0	100.0	100.0	100.0	100.0	100.0	100.0	100.0	82,315	8,421
estd. persons (00)		5,257	6,784	8,572	7,253	6,518	6,490	5,851	5,982	5,145	6,876	4,342	3,677	3,669	5,897	61,701	82,315	x	x
sample persons		509	696	938	881	756	698	616	577	537	580	448	436	299	450	6,278	8,421	x	x

Estimated number of persons given in the above table is design based estimates and may be used as control totals for combining and arriving at rates and ratios, which can then be applied to the population projections. These figures are not intended for providing estimates of the current population.

Table (53): Percentage distribution of persons by usual status (ps+ss) for major religious groups and for each age-group

all-India rural female Religion:Christianity

usual activity (ps+ss)		age group (years)																persons	
status	industry	0-4	5-9	10-14	15-19	20-24	25-29	30-34	35-39	40-44	45-49	50-54	55-59	60-64	65 & above	15 & above	all	estd. (00)	sample
(1)	(2)	(3)	(4)	(5)	(6)	(7)	(8)	(9)	(10)	(11)	(12)	(13)	(14)	(15)	(16)	(17)	(18)	(19)	(20)
11,12	01-03	-	0.0	0.0	0.1	2.0	2.9	4.5	5.0	6.9	5.0	9.9	4.9	15.7	4.0	4.8	3.6	3,133	358
11,12	05-43	-	0.0	0.0	0.0	0.3	0.4	1.2	0.4	3.8	1.1	6.1	0.9	0.1	0.0	1.1	0.8	731	62
11,12	45-96	-	0.0	0.0	0.0	0.7	1.3	1.0	4.1	2.0	0.8	1.4	0.8	1.7	1.2	1.3	1.0	873	136
11,12	01-96	-	0.0	0.0	0.1	2.9	4.7	6.7	9.5	12.7	7.0	17.4	6.5	17.5	5.2	7.3	5.5	4,738	556
21	01-03	-	0.0	0.0	1.6	6.4	8.2	17.9	23.7	14.7	7.0	15.0	9.7	5.0	0.8	9.9	7.5	6,437	501
21	05-43	-	0.0	0.0	0.0	0.0	0.0	0.0	0.0	0.0	0.0	0.9	0.0	0.0	0.0	0.1	0.0	42	5
21	45-96	-	0.0	0.0	0.3	0.6	0.8	0.1	1.9	2.4	0.2	0.5	0.3	0.0	0.2	0.7	0.5	457	42
21	01-96	-	0.0	0.0	1.9	7.0	9.0	18.1	25.6	17.2	7.2	16.4	10.0	5.0	0.9	10.7	8.0	6,936	548
11-21	01-03	-	0.0	0.0	1.8	8.4	11.1	22.4	28.8	21.6	12.0	24.9	14.6	20.7	4.8	14.8	11.1	9,570	859
11-21	05-43	-	0.0	0.0	0.0	0.3	0.5	1.2	0.4	3.8	1.1	7.0	0.9	0.1	0.0	1.2	0.9	773	67
11-21	45-96	-	0.0	0.0	0.3	1.2	2.1	1.1	6.0	4.4	1.0	1.9	1.1	1.7	1.4	2.1	1.5	1,330	178
11-21	01-96	-	0.0	0.0	2.0	9.9	13.7	24.7	35.1	29.9	14.1	33.8	16.6	22.5	6.1	18.0	13.5	11,674	1,104
31	01-03	-	0.0	0.0	0.0	0.2	5.6	2.0	1.4	1.1	1.8	4.9	0.5	0.0	0.0	1.6	1.2	1,063	31
31	05-43	-	0.0	0.0	0.2	0.7	0.2	0.0	0.3	2.0	0.1	0.0	0.9	0.0	0.0	0.4	0.3	251	18
31	45-99	-	0.0	0.0	0.5	4.8	6.6	6.3	10.4	16.9	7.1	3.9	5.6	1.1	0.0	5.8	4.3	3,753	399
31	01-99	-	0.0	0.0	0.7	5.7	12.5	8.2	12.0	20.0	9.0	8.8	7.1	1.1	0.0	7.8	5.9	5,066	448
41	x	-	0.0	0.0	0.0	0.1	0.3	1.7	3.4	3.3	2.9	2.9	3.6	1.6	2.4	1.8	1.4	1,181	103
51	01-03	-	0.0	0.0	4.1	0.7	10.8	0.7	4.4	6.4	13.6	1.2	12.7	2.9	0.5	5.1	3.8	3,298	95
51	05-43	-	0.0	0.0	1.5	1.3	1.4	0.4	2.1	2.0	0.7	0.0	0.0	0.0	0.0	1.0	0.7	630	25
51	45-99	-	0.0	0.0	0.2	0.0	0.4	0.0	0.3	0.5	0.9	0.9	1.1	0.0	0.2	0.4	0.3	233	22
51	01-99	-	0.0	0.0	5.8	2.1	12.5	1.1	6.8	8.8	15.3	2.1	13.8	2.9	0.7	6.4	4.8	4,161	142
41&51	01-99	-	0.0	0.0	5.8	2.1	12.8	2.8	10.2	12.1	18.2	5.0	17.4	4.5	3.1	8.2	6.2	5,342	245
11-51	01-03	-	0.0	0.0	5.9	9.4	27.5	25.1	34.6	29.2	27.4	31.1	27.9	23.6	5.3	21.5	16.1	13,931	985
11-51	05-43	-	0.0	0.0	1.7	2.3	2.4	3.2	6.1	11.0	4.9	9.9	5.4	1.7	2.4	4.4	3.3	2,835	213
11-51	45-99	-	0.0	0.0	1.0	6.0	9.0	7.4	16.7	21.8	9.0	6.7	7.8	2.8	1.6	8.2	6.2	5,315	599
11-51	01-99	-	0.0	0.0	8.5	17.7	39.0	35.7	57.3	62.0	41.3	47.7	41.1	28.2	9.2	34.1	25.6	22,082	1,797
81	x	-	0.0	0.0	2.1	5.9	10.1	4.1	0.6	0.0	0.0	0.7	0.0	0.0	0.0	2.6	2.0	1,685	204
11-81	x	-	0.0	0.0	10.7	23.6	49.1	39.9	57.9	62.0	41.3	48.4	41.1	28.2	9.2	36.7	27.6	23,767	2,001
UR	x	-	0.0	31.9	20.0	25.0	20.6	10.4	1.0	0.0	0.0	1.5	0.0	0.0	0.0	7.1	7.1	x	x
91	x	-	96.5	98.3	72.6	29.3	5.1	0.0	0.1	0.3	0.0	0.0	0.0	0.1	0.6	12.4	27.1	23,404	2,471
92	x	-	1.1	1.2	9.7	33.2	33.4	45.1	27.3	24.3	39.6	31.8	40.6	37.7	34.2	31.4	23.8	20,561	1,881
93	x	-	0.0	0.3	5.8	11.6	11.1	14.1	12.4	11.7	16.9	16.1	10.9	4.2	2.1	10.5	7.9	6,832	1,027
94	x	-	0.0	0.0	0.0	0.9	0.3	0.6	1.2	1.4	1.9	3.6	7.3	25.5	39.0	6.7	5.0	4,313	233
95	x	-	0.0	0.2	0.5	0.1	0.0	0.0	1.0	0.3	0.3	0.0	0.0	1.4	6.2	0.9	0.7	616	46
97	x	-	2.3	0.0	0.7	1.3	0.9	0.2	0.0	0.0	0.0	0.1	0.1	3.0	8.6	1.4	1.3	1,090	103
99	x	100.0	0.0	0.0	0.0	0.0	0.0	0.0	0.0	0.0	0.0	0.0	0.0	0.0	0.0	0.0	6.6	5,686	478
91-99	x	100.0	100.0	100.0	89.3	76.4	50.9	60.1	42.1	38.0	58.7	51.6	58.9	71.8	90.8	63.3	72.4	62,501	6,239
11-99	x	100.0	100.0	100.0	100.0	100.0	100.0	100.0	100.0	100.0	100.0	100.0	100.0	100.0	100.0	100.0	100.0	86,268	8,240
estd. persons (00)		5,686	7,797	7,945	7,735	6,795	7,700	6,497	6,773	5,799	5,182	4,315	3,774	3,794	6,474	64,839	86,268	x	x
sample persons		478	676	848	833	746	750	666	646	591	536	462	329	267	412	6,238	8,240	x	x

Estimated number of persons given in the above table is design based estimates and may be used as control totals for combining and arriving at rates and ratios, which can then be applied to the population projections. These figures are not intended for providing estimates of the current population.

Table (53): Percentage distribution of persons by usual status (ps+ss) for major religious groups and for each age-group

all-India rural person Religion:Christianity

usual activity (ps+ss)		age group (years)																persons	
status	industry	0-4	5-9	10-14	15-19	20-24	25-29	30-34	35-39	40-44	45-49	50-54	55-59	60-64	65 & above	15 & above	all	estd. (00)	sample
(1)	(2)	(3)	(4)	(5)	(6)	(7)	(8)	(9)	(10)	(11)	(12)	(13)	(14)	(15)	(16)	(17)	(18)	(19)	(20)
11,12	01-03	-	0.0	0.0	0.2	2.9	8.2	15.9	17.8	23.6	25.1	23.7	23.3	25.8	15.6	15.1	11.3	19,064	2,012
11,12	05-43	-	0.0	0.0	0.0	0.3	0.4	1.8	1.1	3.0	4.7	4.5	2.5	2.3	0.2	1.7	1.3	2,121	219
11,12	45-96	-	0.0	0.0	0.0	1.7	3.0	4.4	8.0	7.5	8.5	4.7	5.9	4.6	1.8	4.3	3.2	5,466	599
11,12	01-96	-	0.0	0.0	0.2	4.8	11.6	22.1	26.9	34.1	38.3	32.9	31.7	32.6	17.6	21.1	15.8	26,652	2,830
21	01-03	-	0.0	0.2	2.9	10.2	9.5	12.3	15.4	8.3	3.9	8.4	6.2	2.8	0.6	7.5	5.6	9,512	868
21	05-43	-	0.0	0.0	0.0	0.3	0.0	0.0	0.0	0.0	0.0	0.4	0.0	0.0	0.0	0.1	0.1	92	17
21	45-96	-	0.0	0.0	0.1	0.4	0.5	0.3	1.1	1.3	0.1	0.3	0.5	0.0	0.1	0.4	0.3	543	56
21	01-96	-	0.0	0.2	3.1	10.9	10.0	12.6	16.5	9.6	3.9	9.1	6.7	2.8	0.7	8.0	6.0	10,147	941
11-21	01-03	-	0.0	0.2	3.1	13.1	17.6	28.3	33.2	31.9	29.0	32.0	29.6	28.6	16.2	22.6	17.0	28,576	2,880
11-21	05-43	-	0.0	0.0	0.0	0.6	0.5	1.8	1.1	3.0	4.7	5.0	2.5	2.3	0.2	1.7	1.3	2,213	236
11-21	45-96	-	0.0	0.0	0.1	2.0	3.5	4.7	9.1	8.8	8.6	5.0	6.4	4.6	1.9	4.7	3.6	6,010	655
11-21	01-96	-	0.0	0.2	3.3	15.7	21.6	34.8	43.4	43.7	42.2	42.1	38.4	35.5	18.3	29.1	21.8	36,799	3,771
31	01-03	-	0.0	0.0	0.1	1.8	3.5	1.9	1.6	1.3	1.5	3.1	1.3	0.0	0.1	1.5	1.1	1,889	83
31	05-43	-	0.0	0.0	0.3	0.8	0.7	1.5	4.2	2.0	2.2	1.5	0.6	1.3	0.0	1.4	1.0	1,748	115
31	45-99	-	0.0	0.0	1.6	5.9	9.2	12.1	13.4	15.6	8.7	8.4	8.5	0.9	1.0	7.8	5.8	9,847	1,268
31	01-99	-	0.0	0.0	2.1	8.5	13.4	15.6	19.3	18.9	12.3	13.1	10.4	2.2	1.1	10.7	8.0	13,484	1,466
41	x	-	0.0	0.0	0.0	0.1	0.2	0.9	1.8	1.7	1.4	1.4	1.8	1.0	2.1	1.1	0.8	1,352	117
51	01-03	-	0.0	0.0	2.2	3.7	8.7	3.1	4.2	6.0	9.9	7.9	10.7	4.6	1.9	5.4	4.1	6,891	229
51	05-43	-	0.0	0.0	1.7	3.5	10.4	6.7	5.9	8.1	7.1	6.3	3.7	1.0	0.2	5.1	3.8	6,439	420
51	45-99	-	0.0	0.0	0.1	1.1	2.5	0.1	1.3	0.8	0.8	1.0	0.7	0.1	0.2	0.8	0.6	1,053	60
51	01-99	-	0.0	0.0	4.0	8.4	21.6	10.0	11.4	14.8	17.8	15.2	15.1	5.6	2.3	11.4	8.5	14,383	709
41&51	01-99	-	0.0	0.0	4.0	8.4	21.9	10.9	13.3	16.6	19.2	16.7	16.9	6.6	4.4	12.4	9.3	15,735	826
11-51	01-03	-	0.0	0.2	5.4	18.6	29.9	33.3	39.1	39.1	40.3	43.1	41.5	33.2	18.1	29.5	22.2	37,356	3,192
11-51	05-43	-	0.0	0.0	2.0	5.0	11.8	11.0	13.0	14.9	15.4	14.3	8.7	5.5	2.5	9.3	7.0	11,753	888
11-51	45-99	-	0.0	0.0	1.9	9.0	15.2	16.9	23.8	25.2	18.0	14.4	15.5	5.6	3.1	13.4	10.0	16,910	1,983
11-51	01-99	-	0.0	0.2	9.3	32.6	56.9	61.2	75.9	79.2	73.7	71.8	65.8	44.3	23.8	52.1	39.2	66,019	6,063
81	x	-	0.0	0.1	4.4	12.1	12.3	3.9	0.8	0.4	0.0	0.4	0.0	0.0	0.0	3.7	2.8	4,711	535
11-81	x	-	0.0	0.3	13.8	44.8	69.2	65.1	76.8	79.6	73.7	72.2	65.8	44.3	23.8	55.9	42.0	70,730	6,598
UR	x	-	0.0	29.7	32.3	27.1	17.8	5.9	1.1	0.5	0.0	0.5	0.0	0.0	0.0	6.6	6.7	x	x
91	x	-	96.4	97.7	77.0	28.8	3.7	0.4	0.0	0.2	0.0	0.0	0.0	0.0	0.3	12.6	27.4	46,200	5,136
92	x	-	1.5	1.5	5.3	17.5	18.3	24.0	14.5	12.9	17.1	16.3	20.7	19.7	20.0	16.5	12.7	21,376	1,954
93	x	-	0.1	0.1	3.0	6.3	6.0	7.4	6.6	6.3	7.2	8.1	5.5	2.2	1.5	5.5	4.1	6,973	1,052
94	x	-	0.0	0.0	0.0	0.4	0.2	0.3	1.2	0.8	1.1	2.7	5.1	25.2	40.8	6.3	4.8	8,038	554
95	x	-	0.0	0.1	0.4	0.7	1.0	1.9	0.5	0.2	0.5	0.6	2.2	2.7	4.6	1.3	1.0	1,694	107
97	x	-	1.9	0.3	0.5	1.5	1.6	0.8	0.3	0.1	0.3	0.2	0.7	5.9	9.0	1.8	1.6	2,628	273
99	x	100.0	0.0	0.0	0.0	0.0	0.0	0.0	0.0	0.0	0.0	0.0	0.0	0.0	0.0	0.0	6.5	10,944	987
91-99	x	100.0	100.0	99.7	86.2	55.2	30.8	34.9	23.2	20.4	26.3	27.8	34.2	55.7	76.2	44.1	58.0	97,853	10,063
11-99	x	100.0	100.0	100.0	100.0	100.0	100.0	100.0	100.0	100.0	100.0	100.0	100.0	100.0	100.0	100.0	100.0	1,68,583	16,661
estd. persons (00)		10,944	14,581	16,517	14,988	13,314	14,190	12,348	12,756	10,944	12,058	8,657	7,451	7,463	12,371	1,26,540	1,68,583	x	x
sample persons		987	1,372	1,786	1,714	1,502	1,448	1,282	1,223	1,128	1,116	910	765	566	862	12,516	16,661	x	x

Estimated number of persons given in the above table is design based estimates and may be used as control totals for combining and arriving at rates and ratios, which can then be applied to the population projections. These figures are not intended for providing estimates of the current population.

Table (53): Percentage distribution of persons by usual status (ps+ss) for major religious groups and for each age-group

all-India urban male Religion:Christianity

usual activity (ps+ss)		age group (years)																persons	
status	industry	0-4	5-9	10-14	15-19	20-24	25-29	30-34	35-39	40-44	45-49	50-54	55-59	60-64	65 & above	15 & above	all	estd. (00)	sample
(1)	(2)	(3)	(4)	(5)	(6)	(7)	(8)	(9)	(10)	(11)	(12)	(13)	(14)	(15)	(16)	(17)	(18)	(19)	(20)
11,12	01-03	-	0.0	0.0	0.0	0.1	0.8	3.5	2.7	4.7	2.7	5.6	1.6	12.5	3.4	2.9	2.3	1,094	171
11,12	05-43	-	0.0	0.0	0.0	0.7	5.6	3.9	4.4	9.1	9.4	3.1	7.0	3.9	1.3	4.1	3.2	1,522	195
11,12	45-96	-	0.0	0.0	0.2	1.7	9.7	13.4	18.9	16.0	22.8	23.9	11.4	14.9	4.1	11.3	9.0	4,224	557
11,12	01-96	-	0.0	0.0	0.2	2.6	16.1	20.8	26.0	29.8	35.0	32.6	19.9	31.3	8.9	18.3	14.5	6,840	923
21	01-03	-	0.0	0.0	1.3	0.4	0.2	0.1	0.3	0.0	0.0	0.5	0.1	0.0	0.0	0.3	0.2	109	22
21	05-43	-	0.0	0.0	0.0	0.8	0.2	0.0	0.5	0.0	0.0	0.0	1.3	0.0	0.0	0.3	0.2	94	8
21	45-96	-	0.0	0.0	0.0	1.6	1.3	0.7	2.0	0.0	0.0	0.0	0.0	0.0	0.0	0.6	0.4	210	25
21	01-96	-	0.0	0.0	1.3	2.8	1.7	0.8	2.8	0.0	0.0	0.5	1.4	0.0	0.0	1.1	0.9	413	55
11-21	01-03	-	0.0	0.0	1.3	0.5	1.0	3.6	3.0	4.7	2.7	6.1	1.6	12.5	3.4	3.2	2.6	1,203	193
11-21	05-43	-	0.0	0.0	0.0	1.5	5.8	4.0	5.0	9.1	9.4	3.1	8.3	3.9	1.3	4.3	3.4	1,617	203
11-21	45-96	-	0.0	0.0	0.2	3.3	11.0	14.1	20.9	16.0	22.8	23.9	11.4	14.9	4.1	11.8	9.4	4,434	582
11-21	01-96	-	0.0	0.0	1.5	5.4	17.8	21.7	28.8	29.8	35.0	33.1	21.3	31.3	8.9	19.4	15.4	7,253	978
31	01-03	-	0.0	2.7	0.0	0.0	0.0	0.4	0.0	0.0	0.0	0.1	0.2	0.1	0.0	0.1	0.3	127	9
31	05-43	-	0.0	0.0	0.1	4.5	13.2	10.6	8.7	3.7	9.3	10.3	11.1	2.1	0.0	6.3	5.0	2,347	160
31	45-99	-	0.0	0.1	3.8	16.4	41.0	35.5	39.6	33.0	31.4	26.2	27.2	4.6	3.7	23.1	18.4	8,656	1,272
31	01-99	-	0.0	2.8	3.9	20.9	54.2	46.5	48.3	36.7	40.7	36.6	38.5	6.8	3.7	29.4	23.6	11,129	1,441
41	x	-	0.0	0.0	0.0	0.0	0.1	0.7	0.3	0.2	0.0	0.1	0.0	0.0	0.0	0.1	0.1	45	12
51	01-03	-	0.0	0.0	0.0	0.3	0.8	0.5	0.3	3.7	3.4	1.9	4.6	4.3	0.3	1.5	1.2	564	43
51	05-43	-	0.0	0.0	0.8	17.0	7.8	17.7	11.8	22.1	13.7	13.7	10.0	5.1	1.4	10.7	8.5	4,011	320
51	45-99	-	0.0	0.0	1.1	1.7	2.5	2.6	4.9	5.8	3.5	5.3	3.6	1.0	1.2	2.9	2.3	1,071	60
51	01-99	-	0.0	0.0	1.9	19.0	11.0	20.9	17.0	31.6	20.6	20.9	18.3	10.3	3.0	15.1	12.0	5,646	423
41&51	01-99	-	0.0	0.0	1.9	19.0	11.1	21.5	17.4	31.8	20.6	21.0	18.3	10.3	3.0	15.2	12.1	5,690	435
11-51	01-03	-	0.0	2.7	1.3	0.7	1.8	4.6	3.3	8.5	6.1	8.1	6.4	16.8	3.7	4.8	4.0	1,894	245
11-51	05-43	-	0.0	0.0	0.9	23.1	26.9	33.0	25.9	35.1	32.5	27.2	29.4	11.1	2.8	21.4	17.0	8,019	695
11-51	45-99	-	0.0	0.1	5.2	21.4	54.4	52.2	65.4	54.7	57.7	55.4	42.2	20.6	9.0	37.8	30.1	14,160	1,914
11-51	01-99	-	0.0	2.8	7.3	45.2	83.1	89.8	94.5	98.3	96.3	90.6	78.1	48.5	15.6	64.0	51.2	24,073	2,854
81	x	-	0.0	0.0	4.8	20.8	9.4	7.1	0.7	0.6	0.0	0.1	0.1	1.1	0.0	4.8	3.8	1,792	294
11-81	x	-	0.0	2.8	12.2	66.0	92.5	96.9	95.3	98.9	96.4	90.7	78.2	49.6	15.6	68.8	55.0	25,865	3,148
UR	x	-	0.0	0.0	39.6	31.5	10.1	7.3	0.8	0.6	0.0	0.1	0.1	2.3	0.0	7.0	6.9	x	x
91	x	-	97.5	97.1	87.0	33.3	5.9	0.0	0.4	0.0	0.0	0.0	0.0	0.0	0.0	14.8	26.4	12,432	1,913
92	x	-	0.7	0.1	0.3	0.3	0.1	0.7	0.3	0.0	1.0	0.4	1.0	3.8	4.5	1.1	0.9	445	69
93	x	-	0.0	0.0	0.0	0.1	0.2	0.1	0.1	0.1	0.1	0.2	0.1	0.4	0.3	0.1	0.1	46	32
94	x	-	0.0	0.0	0.2	0.0	0.0	0.0	0.1	0.2	1.7	6.1	18.7	42.9	67.0	12.3	9.8	4,595	434
95	x	-	0.0	0.0	0.0	0.2	1.1	0.8	3.7	0.1	0.7	1.4	2.0	3.1	2.2	1.3	1.0	487	38
97	x	-	1.8	0.1	0.3	0.2	0.2	1.5	0.2	0.7	0.1	1.2	0.0	0.1	10.4	1.6	1.4	670	55
99	x	100.0	0.0	0.0	0.0	0.0	0.0	0.0	0.0	0.0	0.0	0.0	0.0	0.0	0.0	0.0	5.4	2,520	352
91-99	x	100.0	100.0	97.2	87.8	34.0	7.5	3.1	4.7	1.1	3.6	9.3	21.8	50.4	84.4	31.2	45.0	21,195	2,893
11-99	x	100.0	100.0	100.0	100.0	100.0	100.0	100.0	100.0	100.0	100.0	100.0	100.0	100.0	100.0	100.0	100.0	47,060	6,041
estd. persons (00)		2,520	3,146	3,934	4,412	4,430	3,692	3,357	3,465	3,191	3,462	2,545	2,226	2,207	4,472	37,460	47,060	x	x
sample persons		352	411	511	667	610	504	500	461	393	393	357	270	215	397	4,767	6,041	x	x

Estimated number of persons given in the above table is design based estimates and may be used as control totals for combining and arriving at rates and ratios, which can then be applied to the population projections. These figures are not intended for providing estimates of the current population.

Table (53): Percentage distribution of persons by usual status (ps+ss) for major religious groups and for each age-group

all-India urban female Religion:Christianity

usual activity (ps+ss)		age group (years)																persons	
status	industry	0-4	5-9	10-14	15-19	20-24	25-29	30-34	35-39	40-44	45-49	50-54	55-59	60-64	65 & above	15 & above	all	estd. (00)	sample
(1)	(2)	(3)	(4)	(5)	(6)	(7)	(8)	(9)	(10)	(11)	(12)	(13)	(14)	(15)	(16)	(17)	(18)	(19)	(20)
11,12	01-03	-	0.0	0.0	0.0	0.1	0.0	1.1	1.3	2.0	0.9	1.3	0.9	2.4	1.2	0.9	0.7	380	50
11,12	05-43	-	0.0	0.0	0.0	1.6	1.9	3.1	7.3	4.5	2.9	1.3	1.2	2.4	0.5	2.3	1.8	966	75
11,12	45-96	-	0.0	0.0	0.3	0.3	1.2	2.2	0.9	4.5	2.5	1.5	1.7	1.4	0.4	1.4	1.1	599	223
11,12	01-96	-	0.0	0.0	0.3	2.0	3.1	6.3	9.4	11.1	6.2	4.1	3.8	6.2	2.0	4.5	3.7	1,944	348
21	01-03	-	0.0	0.0	0.0	0.0	0.1	0.3	0.0	0.2	1.2	4.5	0.0	0.5	0.0	0.5	0.4	196	23
21	05-43	-	0.0	0.0	0.0	0.1	0.5	0.5	0.2	0.4	0.5	0.7	0.0	0.8	0.0	0.3	0.2	124	18
21	45-96	-	0.0	0.0	0.1	0.2	0.4	0.5	0.8	3.3	1.6	3.8	0.6	0.1	0.5	0.9	0.8	401	93
21	01-96	-	0.0	0.0	0.1	0.2	0.9	1.3	1.1	3.9	3.4	9.0	0.7	1.5	0.5	1.7	1.4	721	134
11-21	01-03	-	0.0	0.0	0.0	0.1	0.1	1.4	1.3	2.2	2.1	5.8	0.9	2.9	1.2	1.3	1.1	576	73
11-21	05-43	-	0.0	0.0	0.0	1.7	2.4	3.6	7.5	4.9	3.4	2.0	1.2	3.3	0.5	2.5	2.1	1,090	93
11-21	45-96	-	0.0	0.0	0.4	0.4	1.6	2.7	1.7	7.8	4.1	5.3	2.3	1.5	0.8	2.3	1.9	999	316
11-21	01-96	-	0.0	0.0	0.4	2.2	4.1	7.6	10.5	15.0	9.6	13.0	4.5	7.7	2.5	6.2	5.1	2,665	482
31	01-03	-	0.0	0.0	0.0	0.0	0.0	0.0	0.5	0.0	0.0	0.0	0.0	0.0	0.0	0.0	0.0	18	2
31	05-43	-	0.0	0.0	0.0	2.6	0.9	0.5	1.6	2.3	1.4	3.2	0.5	0.0	0.0	1.1	0.9	476	32
31	45-99	-	0.0	0.0	2.1	7.6	30.3	24.2	25.2	23.3	26.4	18.2	9.2	5.1	0.8	15.0	12.2	6,425	684
31	01-99	-	0.0	0.0	2.1	10.1	31.2	24.7	27.3	25.6	27.8	21.3	9.7	5.1	0.8	16.1	13.2	6,919	718
41	x	-	0.0	0.0	0.0	0.0	1.7	0.0	0.0	0.2	0.6	0.5	0.6	0.0	0.7	0.4	0.3	177	8
51	01-03	-	0.0	0.0	0.0	0.0	0.0	0.0	0.2	5.9	1.9	0.0	0.0	0.0	0.0	0.7	0.6	295	8
51	05-43	-	0.0	0.0	0.0	0.0	0.2	7.5	6.9	2.3	0.5	0.7	0.6	0.0	0.6	1.7	1.4	714	25
51	45-99	-	0.0	0.0	0.0	0.8	1.4	0.2	0.0	2.8	1.2	1.3	1.6	0.0	0.4	0.8	0.7	361	33
51	01-99	-	0.0	0.0	0.0	0.8	1.6	7.8	7.1	11.1	3.6	2.0	2.2	0.0	1.0	3.2	2.6	1,371	66
41&51	01-99	-	0.0	0.0	0.0	0.8	3.3	7.8	7.1	11.3	4.2	2.5	2.8	0.0	1.7	3.6	2.9	1,548	74
11-51	01-03	-	0.0	0.0	0.0	0.1	0.1	1.4	2.0	8.2	4.0	5.8	0.9	2.9	1.2	2.1	1.7	889	83
11-51	05-43	-	0.0	0.0	0.0	4.3	5.2	11.6	16.0	9.8	6.0	6.3	3.0	3.3	1.7	5.7	4.7	2,458	158
11-51	45-99	-	0.0	0.0	2.5	8.8	33.2	27.1	26.9	34.0	31.6	24.7	13.1	6.7	2.0	18.1	14.8	7,785	1,033
11-51	01-99	-	0.0	0.0	2.5	13.1	38.6	40.1	44.9	51.9	41.5	36.9	17.0	12.8	5.0	25.9	21.2	11,132	1,274
81	x	-	0.0	0.1	0.4	11.3	10.2	2.3	7.4	0.1	0.0	0.0	0.0	0.0	0.0	3.2	2.6	1,390	227
11-81	x	-	0.0	0.1	2.9	24.4	48.8	42.4	52.3	52.0	41.5	36.9	17.0	12.8	5.0	29.2	23.8	12,522	1,501
UR	x	-	0.0	100.0	12.6	46.2	21.0	5.5	14.1	0.2	0.0	0.0	0.2	0.0	0.0	11.1	11.1	x	x
91	x	-	94.9	95.8	90.0	56.4	4.6	0.5	0.0	0.0	0.0	0.2	0.1	0.0	0.0	18.2	27.7	14,543	1,915
92	x	-	0.0	1.6	6.6	18.2	39.4	50.8	40.5	40.1	48.1	53.6	67.7	55.6	32.7	37.9	31.1	16,315	1,751
93	x	-	0.1	0.1	0.1	0.9	5.2	3.5	5.8	3.4	4.5	2.3	5.4	2.7	0.7	2.9	2.4	1,255	518
94	x	-	0.1	0.0	0.0	0.0	1.2	1.8	1.4	3.9	2.1	4.8	9.7	27.2	53.0	9.9	8.1	4,259	338
95	x	-	0.0	0.0	0.0	0.0	0.7	0.5	0.0	0.5	0.7	1.8	0.0	1.1	1.7	0.6	0.5	259	27
97	x	-	4.9	2.4	0.4	0.1	0.1	0.5	0.0	0.0	3.0	0.4	0.2	0.6	6.9	1.3	1.5	810	58
99	x	100.0	0.0	0.0	0.0	0.0	0.0	0.0	0.0	0.0	0.0	0.0	0.0	0.0	0.0	0.0	4.9	2,567	368
91-99	x	100.0	100.0	99.9	97.1	75.6	51.2	57.6	47.7	48.0	58.5	63.1	83.0	87.2	95.0	70.8	76.2	40,007	4,975
11-99	x	100.0	100.0	100.0	100.0	100.0	100.0	100.0	100.0	100.0	100.0	100.0	100.0	100.0	100.0	100.0	100.0	52,529	6,476
estd. persons (00)		2,567	3,472	3,582	5,394	4,832	4,552	3,774	3,578	3,670	3,639	2,559	3,368	2,266	5,275	42,908	52,529	x	x
sample persons		368	427	512	638	644	649	547	477	443	445	337	311	232	446	5,169	6,476	x	x

Estimated number of persons given in the above table is design based estimates and may be used as control totals for combining and arriving at rates and ratios, which can then be applied to the population projections. These figures are not intended for providing estimates of the current population.

Table (53): Percentage distribution of persons by usual status (ps+ss) for major religious groups and for each age-group

all-India urban person Religion:Christianity

usual activity (ps+ss)		age group (years)																persons	
status	industry	0-4	5-9	10-14	15-19	20-24	25-29	30-34	35-39	40-44	45-49	50-54	55-59	60-64	65 & above	15 & above	all	estd. (00)	sample
(1)	(2)	(3)	(4)	(5)	(6)	(7)	(8)	(9)	(10)	(11)	(12)	(13)	(14)	(15)	(16)	(17)	(18)	(19)	(20)
11,12	01-03	-	0.0	0.0	0.0	0.1	0.4	2.2	2.0	3.3	1.8	3.4	1.1	7.4	2.2	1.8	1.5	1,474	221
11,12	05-43	-	0.0	0.0	0.0	1.2	3.5	3.5	5.9	6.6	6.1	2.2	3.5	3.2	0.9	3.1	2.5	2,488	270
11,12	45-96	-	0.0	0.0	0.3	1.0	5.0	7.5	9.7	9.8	12.4	12.7	5.6	8.1	2.1	6.0	4.8	4,822	780
11,12	01-96	-	0.0	0.0	0.3	2.2	8.9	13.2	17.6	19.8	20.3	18.3	10.2	18.6	5.2	10.9	8.8	8,785	1,271
21	01-03	-	0.0	0.0	0.6	0.2	0.1	0.2	0.2	0.1	0.6	2.5	0.0	0.3	0.0	0.4	0.3	305	45
21	05-43	-	0.0	0.0	0.0	0.4	0.4	0.3	0.4	0.2	0.3	0.4	0.5	0.4	0.0	0.3	0.2	219	26
21	45-96	-	0.0	0.0	0.0	0.9	0.8	0.6	1.4	1.8	0.8	1.9	0.4	0.1	0.2	0.8	0.6	610	118
21	01-96	-	0.0	0.0	0.6	1.5	1.3	1.1	1.9	2.1	1.7	4.7	1.0	0.8	0.3	1.4	1.1	1,134	189
11-21	01-03	-	0.0	0.0	0.6	0.3	0.5	2.4	2.1	3.4	2.4	5.9	1.2	7.6	2.2	2.2	1.8	1,779	266
11-21	05-43	-	0.0	0.0	0.0	1.6	3.9	3.8	6.3	6.9	6.3	2.6	4.1	3.6	0.9	3.4	2.7	2,707	296
11-21	45-96	-	0.0	0.0	0.3	1.8	5.8	8.0	11.1	11.6	13.2	14.5	5.9	8.1	2.3	6.8	5.5	5,433	898
11-21	01-96	-	0.0	0.0	0.9	3.7	10.2	14.2	19.5	21.9	22.0	23.0	11.2	19.4	5.4	12.3	10.0	9,919	1,460
31	01-03	-	0.0	1.4	0.0	0.0	0.0	0.2	0.2	0.0	0.0	0.0	0.1	0.0	0.0	0.1	0.1	145	11
31	05-43	-	0.0	0.0	0.0	3.5	6.4	5.3	5.1	3.0	5.3	6.7	4.7	1.0	0.0	3.5	2.8	2,823	192
31	45-99	-	0.0	0.1	2.9	11.8	35.1	29.5	32.3	27.8	28.8	22.2	16.3	4.9	2.1	18.8	15.1	15,081	1,956
31	01-99	-	0.0	1.4	2.9	15.3	41.5	35.0	37.6	30.8	34.1	28.9	21.2	6.0	2.1	22.3	18.1	18,048	2,159
41	x	-	0.0	0.0	0.0	0.0	1.0	0.3	0.2	0.2	0.3	0.3	0.3	0.0	0.4	0.3	0.2	222	20
51	01-03	-	0.0	0.0	0.0	0.1	0.4	0.3	0.2	4.9	2.6	0.9	1.8	2.1	0.2	1.1	0.9	859	51
51	05-43	-	0.0	0.0	0.4	8.1	3.6	12.3	9.3	11.6	7.0	7.2	4.3	2.5	1.0	5.9	4.7	4,725	345
51	45-99	-	0.0	0.0	0.5	1.2	1.9	1.3	2.4	4.2	2.3	3.3	2.4	0.5	0.8	1.8	1.4	1,432	93
51	01-99	-	0.0	0.0	0.9	9.5	5.8	13.9	12.0	20.6	11.9	11.4	8.6	5.1	1.9	8.7	7.0	7,016	489
41&51	01-99	-	0.0	0.0	0.9	9.5	6.8	14.2	12.2	20.8	12.2	11.7	8.9	5.1	2.3	9.0	7.3	7,238	509
11-51	01-03	-	0.0	1.4	0.6	0.4	0.9	2.9	2.6	8.3	5.0	6.9	3.1	9.8	2.4	3.3	2.8	2,783	328
11-51	05-43	-	0.0	0.0	0.4	13.3	14.9	21.7	20.8	21.6	18.9	16.7	13.5	7.1	2.2	13.0	10.5	10,477	853
11-51	45-99	-	0.0	0.1	3.7	14.8	42.7	38.9	45.8	43.6	44.3	40.0	24.7	13.5	5.3	27.3	22.0	21,945	2,947
11-51	01-99	-	0.0	1.4	4.7	28.5	58.5	63.5	69.3	73.5	68.2	63.7	41.3	30.4	9.9	43.7	35.4	35,205	4,128
81	x	-	0.0	0.0	2.4	15.8	9.8	4.6	4.1	0.3	0.0	0.0	0.1	0.6	0.0	4.0	3.2	3,182	521
11-81	x	-	0.0	1.5	7.0	44.3	68.4	68.1	73.4	73.8	68.3	63.7	41.3	31.0	9.9	47.6	38.5	38,388	4,649
UR	x	-	0.0	1.8	33.6	35.7	14.4	6.7	5.6	0.4	0.0	0.1	0.2	1.8	0.0	8.3	8.3	x	x
91	x	-	96.1	96.5	88.7	45.3	5.2	0.3	0.2	0.0	0.0	0.1	0.0	0.0	0.0	16.6	27.1	26,975	3,828
92	x	-	0.3	0.8	3.8	9.6	21.8	27.2	20.7	21.5	25.1	27.1	41.1	30.1	19.8	20.8	16.8	16,760	1,820
93	x	-	0.0	0.1	0.1	0.5	2.9	1.9	3.0	1.9	2.3	1.2	3.3	1.6	0.5	1.6	1.3	1,301	550
94	x	-	0.1	0.0	0.1	0.0	0.7	1.0	0.8	2.2	2.0	5.5	13.3	34.9	59.4	11.0	8.9	8,854	772
95	x	-	0.0	0.0	0.0	0.1	0.9	0.7	1.8	0.3	0.7	1.6	0.8	2.1	1.9	0.9	0.7	745	65
97	x	-	3.4	1.2	0.4	0.2	0.1	1.0	0.1	0.3	1.6	0.8	0.1	0.4	8.5	1.4	1.5	1,479	113
99	x	100.0	0.0	0.0	0.0	0.0	0.0	0.0	0.0	0.0	0.0	0.0	0.0	0.0	0.0	0.0	5.1	5,087	720
91-99	x	100.0	100.0	98.5	93.0	55.7	31.6	31.9	26.6	26.2	31.7	36.3	58.7	69.0	90.1	52.4	61.5	61,202	7,868
11-99	x	100.0	100.0	100.0	100.0	100.0	100.0	100.0	100.0	100.0	100.0	100.0	100.0	100.0	100.0	100.0	100.0	99,589	12,517
estd. persons (00)		5,087	6,619	7,516	9,806	9,262	8,243	7,131	7,044	6,862	7,102	5,104	5,594	4,473	9,747	80,368	99,589	x	x
sample persons		720	838	1,023	1,305	1,254	1,153	1,047	938	836	838	694	581	447	843	9,936	12,517	x	x

Estimated number of persons given in the above table is design based estimates and may be used as control totals for combining and arriving at rates and ratios, which can then be applied to the population projections. These figures are not intended for providing estimates of the current population.

Table (53): Percentage distribution of persons by usual status (ps+ss) for major religious groups and for each age-group

all-India **rural+urban** **male** **Religion:Christianity**

usual activity (ps+ss)		age group (years)																persons	
status	industry	0-4	5-9	10-14	15-19	20-24	25-29	30-34	35-39	40-44	45-49	50-54	55-59	60-64	65 & above	15 & above	all	estd. (00)	sample
(1)	(2)	(3)	(4)	(5)	(6)	(7)	(8)	(9)	(10)	(11)	(12)	(13)	(14)	(15)	(16)	(17)	(18)	(19)	(20)
11,12	01-03	-	0.0	0.0	0.2	2.3	9.5	19.5	21.4	28.0	27.7	25.6	26.9	27.3	17.5	17.2	13.2	17,025	1,825
11,12	05-43	-	0.0	0.0	0.0	0.5	2.3	3.0	2.8	4.7	8.1	3.0	5.3	4.3	0.8	2.9	2.3	2,912	352
11,12	45-96	-	0.0	0.0	0.1	2.3	6.7	10.1	14.8	14.6	17.1	13.9	11.2	10.4	3.2	8.9	6.8	8,817	1,020
11,12	01-96	-	0.0	0.0	0.3	5.1	18.5	32.5	39.0	47.3	52.9	42.5	43.4	41.9	21.6	29.0	22.2	28,754	3,197
21	01-03	-	0.0	0.3	3.2	8.6	7.0	3.9	3.9	0.6	1.0	1.3	1.7	0.3	0.2	3.2	2.5	3,183	389
21	05-43	-	0.0	0.0	0.0	0.7	0.1	0.0	0.2	0.0	0.0	0.0	0.5	0.0	0.0	0.1	0.1	145	20
21	45-96	-	0.0	0.0	0.0	0.7	0.6	0.6	0.8	0.0	0.0	0.1	0.4	0.0	0.0	0.3	0.2	296	39
21	01-96	-	0.0	0.3	3.2	10.0	7.7	4.5	4.9	0.7	1.0	1.3	2.6	0.3	0.2	3.6	2.8	3,625	448
11-21	01-03	-	0.0	0.3	3.3	10.9	16.5	23.4	25.3	28.6	28.7	26.9	28.6	27.6	17.8	20.3	15.6	20,209	2,214
11-21	05-43	-	0.0	0.0	0.0	1.1	2.4	3.0	3.1	4.8	8.1	3.0	5.8	4.3	0.8	3.1	2.4	3,057	372
11-21	45-96	-	0.0	0.0	0.1	3.1	7.3	10.6	15.6	14.6	17.1	14.0	11.7	10.4	3.2	9.2	7.0	9,114	1,059
11-21	01-96	-	0.0	0.3	3.5	15.1	26.2	37.1	44.0	48.0	53.9	43.9	46.0	42.3	21.8	32.6	25.0	32,379	3,645
31	01-03	-	0.0	0.8	0.1	2.0	0.7	1.4	1.2	0.9	0.8	0.9	1.3	0.0	0.1	0.9	0.7	953	61
31	05-43	-	0.0	0.0	0.3	2.4	5.5	5.9	8.7	2.7	5.6	5.7	4.4	2.4	0.0	3.9	3.0	3,844	257
31	45-99	-	0.0	0.1	3.2	10.8	22.7	24.7	25.2	21.3	17.1	17.8	17.3	2.2	2.8	14.9	11.4	14,751	2,141
31	01-99	-	0.0	0.9	3.6	15.3	28.9	32.0	35.1	25.0	23.5	24.4	23.1	4.6	2.9	19.6	15.1	19,547	2,459
41	x	-	0.0	0.0	0.0	0.0	0.1	0.3	0.2	0.1	0.2	0.0	0.0	0.3	1.1	0.2	0.2	216	26
51	01-03	-	0.0	0.0	0.1	4.2	4.3	3.9	2.6	4.8	5.8	9.8	7.1	5.5	2.1	4.2	3.2	4,158	177
51	05-43	-	0.0	0.0	1.5	10.4	16.3	15.2	10.8	17.7	12.5	13.0	8.5	3.1	0.8	9.9	7.6	9,820	715
51	45-99	-	0.0	0.0	0.4	2.0	4.1	1.1	3.4	2.9	1.6	2.7	1.5	0.5	0.6	1.9	1.5	1,890	98
51	01-99	-	0.0	0.0	2.0	16.6	24.7	20.2	16.8	25.4	19.9	25.6	17.1	9.1	3.6	16.0	12.3	15,867	990
41&51	01-99	-	0.0	0.0	2.0	16.6	24.8	20.5	17.0	25.5	20.2	25.6	17.2	9.4	4.6	16.2	12.4	16,083	1,016
11-51	01-03	-	0.0	1.1	3.5	17.1	21.5	28.6	29.2	34.3	35.3	37.6	37.0	33.2	20.0	25.4	19.6	25,319	2,452
11-51	05-43	-	0.0	0.0	1.8	14.0	24.4	24.5	22.7	25.3	26.4	21.8	18.6	10.0	2.7	17.1	13.1	16,936	1,370
11-51	45-99	-	0.0	0.1	3.7	15.9	34.0	36.5	44.2	38.9	35.8	34.5	30.5	13.0	6.6	26.0	19.9	25,755	3,298
11-51	01-99	-	0.0	1.2	9.1	47.0	79.9	89.6	96.1	98.5	97.6	93.9	86.2	56.2	29.3	68.4	52.6	68,009	7,120
81	x	-	0.0	0.1	6.1	19.5	12.9	4.9	1.0	0.8	0.0	0.0	0.0	0.4	0.0	4.8	3.7	4,818	625
11-81	x	-	0.0	1.3	15.2	66.5	92.8	94.5	97.0	99.2	97.6	93.9	86.2	56.7	29.3	73.3	56.3	72,828	7,745
UR	x	-	0.0	9.8	40.3	29.3	13.9	5.2	1.0	0.8	0.0	0.0	0.0	0.8	0.0	6.6	6.6	x	x
91	x	-	96.7	97.1	83.7	30.3	3.4	0.5	0.1	0.0	0.1	0.0	0.0	0.0	0.0	13.6	27.2	35,228	4,578
92	x	-	1.6	1.3	0.5	0.8	0.3	0.6	0.1	0.1	0.4	0.7	0.5	2.2	4.4	1.0	1.0	1,261	142
93	x	-	0.1	0.0	0.0	0.5	0.1	0.1	0.0	0.1	0.0	0.2	0.0	0.2	0.6	0.2	0.1	188	57
94	x	-	0.0	0.0	0.1	0.0	0.1	0.0	0.8	0.1	0.9	3.3	8.8	31.6	53.2	8.4	6.4	8,319	755
95	x	-	0.0	0.0	0.3	0.8	1.8	2.9	1.3	0.1	0.7	1.3	3.5	3.7	2.7	1.6	1.2	1,565	99
97	x	-	1.5	0.4	0.3	1.1	1.6	1.5	0.5	0.4	0.4	0.6	0.8	5.5	9.8	2.0	1.7	2,208	225
99	x	100.0	0.0	0.0	0.0	0.0	0.0	0.0	0.0	0.0	0.0	0.0	0.0	0.0	0.0	0.0	6.0	7,777	861
91-99	x	100.0	100.0	98.7	84.8	33.5	7.2	5.5	3.0	0.8	2.4	6.1	13.8	43.3	70.7	26.7	43.7	56,547	6,717
11-99	x	100.0	100.0	100.0	100.0	100.0	100.0	100.0	100.0	100.0	100.0	100.0	100.0	100.0	100.0	100.0	100.0	1,29,375	14,462
estd. persons (00)		7,777	9,930	12,506	11,666	10,948	10,182	9,207	9,448	8,336	10,338	6,887	5,903	5,876	10,369	99,161	1,29,375	x	x
sample persons		861	1,107	1,449	1,548	1,366	1,202	1,116	1,038	930	973	805	706	514	847	11,045	14,462	x	x

Estimated number of persons given in the above table is design based estimates and may be used as control totals for combining and arriving at rates and ratios, which can then be applied to the population projections. These figures are not intended for providing estimates of the current population.

Table (53): Percentage distribution of persons by usual status (ps+ss) for major religious groups and for each age-group

all-India **rural+urban** **female** **Religion:Christianity**

usual activity (ps+ss)		age group (years)																persons	
status	industry	0-4	5-9	10-14	15-19	20-24	25-29	30-34	35-39	40-44	45-49	50-54	55-59	60-64	65 & above	15 & above	all	estd. (00)	sample
(1)	(2)	(3)	(4)	(5)	(6)	(7)	(8)	(9)	(10)	(11)	(12)	(13)	(14)	(15)	(16)	(17)	(18)	(19)	(20)
11,12	01-03	-	0.0	0.0	0.1	1.2	1.9	3.3	3.7	5.0	3.3	6.7	3.0	10.7	2.8	3.3	2.5	3,513	408
11,12	05-43	-	0.0	0.0	0.0	0.8	1.0	1.9	2.8	4.1	1.9	4.3	1.0	1.0	0.2	1.6	1.2	1,697	137
11,12	45-96	-	0.0	0.0	0.1	0.5	1.2	1.4	3.0	2.9	1.5	1.4	1.2	1.6	0.8	1.4	1.1	1,472	359
11,12	01-96	-	0.0	0.0	0.2	2.5	4.1	6.6	9.5	12.0	6.7	12.4	5.2	13.3	3.8	6.2	4.8	6,682	904
21	01-03	-	0.0	0.0	1.0	3.8	5.2	11.4	15.5	9.1	4.6	11.1	5.2	3.4	0.4	6.2	4.8	6,633	524
21	05-43	-	0.0	0.0	0.0	0.0	0.2	0.2	0.1	0.2	0.2	0.8	0.0	0.3	0.0	0.2	0.1	166	23
21	45-96	-	0.0	0.0	0.2	0.4	0.6	0.3	1.5	2.8	0.8	1.7	0.5	0.0	0.3	0.8	0.6	858	135
21	01-96	-	0.0	0.0	1.1	4.2	6.0	11.9	17.1	12.0	5.6	13.7	5.6	3.7	0.7	7.1	5.5	7,657	682
11-21	01-03	-	0.0	0.0	1.0	4.9	7.0	14.7	19.3	14.1	7.9	17.8	8.2	14.1	3.2	9.4	7.3	10,146	932
11-21	05-43	-	0.0	0.0	0.0	0.9	1.2	2.0	2.8	4.3	2.1	5.2	1.0	1.3	0.2	1.7	1.3	1,864	160
11-21	45-96	-	0.0	0.0	0.3	0.9	1.9	1.7	4.5	5.7	2.3	3.2	1.7	1.6	1.1	2.2	1.7	2,329	494
11-21	01-96	-	0.0	0.0	1.4	6.7	10.1	18.4	26.6	24.1	12.2	26.1	10.9	17.0	4.5	13.3	10.3	14,339	1,586
31	01-03	-	0.0	0.0	0.0	0.1	3.5	1.2	1.1	0.7	1.1	3.1	0.3	0.0	0.0	1.0	0.8	1,081	33
31	05-43	-	0.0	0.0	0.1	1.5	0.5	0.2	0.7	2.1	0.6	1.2	0.8	0.0	0.0	0.7	0.5	727	50
31	45-99	-	0.0	0.0	1.2	5.9	15.4	12.9	15.5	19.4	15.0	9.2	7.3	2.6	0.4	9.4	7.3	10,177	1,083
31	01-99	-	0.0	0.0	1.3	7.5	19.4	14.3	17.3	22.2	16.7	13.5	8.3	2.6	0.4	11.1	8.6	11,985	1,166
41	x	-	0.0	0.0	0.0	0.1	0.8	1.1	2.2	2.1	2.0	2.0	2.1	1.0	1.6	1.3	1.0	1,358	111
51	01-03	-	0.0	0.0	2.4	0.4	6.8	0.5	3.0	6.2	8.8	0.8	6.7	1.8	0.3	3.3	2.6	3,593	103
51	05-43	-	0.0	0.0	0.9	0.8	1.0	3.0	3.7	2.1	0.7	0.3	0.3	0.0	0.3	1.2	1.0	1,344	50
51	45-99	-	0.0	0.0	0.1	0.3	0.7	0.1	0.2	1.4	1.0	1.0	1.3	0.0	0.3	0.6	0.4	594	55
51	01-99	-	0.0	0.0	3.4	1.5	8.5	3.5	6.9	9.7	10.5	2.1	8.3	1.8	0.8	5.1	4.0	5,532	208
41&51	01-99	-	0.0	0.0	3.4	1.6	9.3	4.6	9.1	11.8	12.4	4.1	10.5	2.8	2.5	6.4	5.0	6,890	319
11-51	01-03	-	0.0	0.0	3.5	5.5	17.4	16.4	23.3	21.0	17.7	21.6	15.2	15.9	3.5	13.8	10.7	14,820	1,068
11-51	05-43	-	0.0	0.0	1.0	3.1	3.5	6.3	9.5	10.6	5.3	8.6	4.2	2.3	2.1	4.9	3.8	5,294	371
11-51	45-99	-	0.0	0.0	1.6	7.2	18.0	14.6	20.2	26.5	18.3	13.4	10.3	4.3	1.8	12.2	9.4	13,100	1,632
11-51	01-99	-	0.0	0.0	6.1	15.8	38.8	37.3	53.0	58.1	41.4	43.6	29.7	22.4	7.3	30.8	23.9	33,214	3,071
81	x	-	0.0	0.0	1.4	8.1	10.1	3.5	2.9	0.0	0.0	0.5	0.0	0.0	0.0	2.9	2.2	3,075	431
11-81	x	-	0.0	0.0	7.5	23.9	49.0	40.8	56.0	58.1	41.4	44.1	29.7	22.4	7.3	33.7	26.1	36,289	3,502
UR	x	-	0.0	63.6	18.8	34.0	20.7	8.5	5.3	0.1	0.0	1.1	0.1	0.0	0.0	8.5	8.5	x	x
91	x	-	96.0	97.5	79.8	40.5	4.9	0.2	0.0	0.2	0.0	0.1	0.0	0.1	0.3	14.7	27.3	37,947	4,386
92	x	-	0.8	1.3	8.4	27.0	35.6	47.2	31.9	30.4	43.1	39.9	53.4	44.4	33.6	34.0	26.6	36,876	3,632
93	x	-	0.0	0.2	3.5	7.2	8.9	10.2	10.1	8.5	11.8	10.9	8.3	3.6	1.5	7.5	5.8	8,086	1,545
94	x	-	0.0	0.0	0.0	0.5	0.7	1.1	1.3	2.3	2.0	4.1	8.4	26.1	45.3	8.0	6.2	8,572	571
95	x	-	0.0	0.1	0.3	0.1	0.3	0.2	0.7	0.4	0.4	0.7	0.0	1.3	4.2	0.8	0.6	874	73
97	x	-	3.1	0.8	0.6	0.8	0.6	0.3	0.0	0.0	1.3	0.2	0.2	2.1	7.9	1.4	1.4	1,899	161
99	x	100.0	0.0	0.0	0.0	0.0	0.0	0.0	0.0	0.0	0.0	0.0	0.0	0.0	0.0	0.0	5.9	8,253	846
91-99	x	100.0	100.0	100.0	92.5	76.1	51.0	59.2	44.0	41.9	58.6	55.9	70.3	77.6	92.7	66.3	73.9	1,02,508	11,214
11-99	x	100.0	100.0	100.0	100.0	100.0	100.0	100.0	100.0	100.0	100.0	100.0	100.0	100.0	100.0	100.0	100.0	1,38,797	14,716
estd. persons (00)		8,253	11,270	11,527	13,129	11,627	12,252	10,272	10,352	9,469	8,821	6,874	7,142	6,060	11,750	1,07,747	1,38,797	x	x
sample persons		846	1,103	1,360	1,471	1,390	1,399	1,213	1,123	1,034	981	799	640	499	858	11,407	14,716	x	x

Estimated number of persons given in the above table is design based estimates and may be used as control totals for combining and arriving at rates and ratios, which can then be applied to the population projections. These figures are not intended for providing estimates of the current population.

Table (53): Percentage distribution of persons by usual status (ps+ss) for major religious groups and for each age-group

all-India rural+urban person Religion:Christianity

usual activity (ps+ss)		age group (years)																persons	
status	industry	0-4	5-9	10-14	15-19	20-24	25-29	30-34	35-39	40-44	45-49	50-54	55-59	60-64	65 & above	15 & above	all	estd. (00)	sample
(1)	(2)	(3)	(4)	(5)	(6)	(7)	(8)	(9)	(10)	(11)	(12)	(13)	(14)	(15)	(16)	(17)	(18)	(19)	(20)
11,12	01-03	-	0.0	0.0	0.1	1.7	5.3	10.9	12.2	15.8	16.5	16.2	13.8	18.9	9.7	9.9	7.7	20,538	2,233
11,12	05-43	-	0.0	0.0	0.0	0.6	1.6	2.4	2.8	4.4	5.2	3.7	2.9	2.6	0.5	2.2	1.7	4,609	489
11,12	45-96	-	0.0	0.0	0.1	1.4	3.7	5.5	8.6	8.4	9.9	7.7	5.7	5.9	1.9	5.0	3.8	10,289	1,379
11,12	01-96	-	0.0	0.0	0.2	3.8	10.6	18.8	23.6	28.6	31.6	27.5	22.5	27.4	12.1	17.1	13.2	35,436	4,101
21	01-03	-	0.0	0.1	2.0	6.1	6.0	7.9	10.0	5.1	2.7	6.2	3.6	1.9	0.3	4.7	3.7	9,817	913
21	05-43	-	0.0	0.0	0.0	0.3	0.2	0.1	0.1	0.1	0.1	0.4	0.2	0.2	0.0	0.2	0.1	311	43
21	45-96	-	0.0	0.0	0.1	0.6	0.6	0.4	1.2	1.5	0.4	0.9	0.4	0.0	0.2	0.6	0.4	1,154	174
21	01-96	-	0.0	0.1	2.1	7.0	6.8	8.4	11.3	6.7	3.1	7.5	4.3	2.1	0.5	5.4	4.2	11,282	1,130
11-21	01-03	-	0.0	0.2	2.1	7.8	11.4	18.8	22.2	20.9	19.1	22.4	17.4	20.7	10.0	14.7	11.3	30,355	3,146
11-21	05-43	-	0.0	0.0	0.0	1.0	1.7	2.5	2.9	4.5	5.3	4.1	3.2	2.8	0.5	2.4	1.8	4,920	532
11-21	45-96	-	0.0	0.0	0.2	2.0	4.3	5.9	9.8	9.9	10.3	8.6	6.2	5.9	2.1	5.5	4.3	11,443	1,553
11-21	01-96	-	0.0	0.2	2.3	10.8	17.4	27.2	34.9	35.3	34.7	35.0	26.8	29.4	12.6	22.6	17.4	46,718	5,231
31	01-03	-	0.0	0.4	0.1	1.0	2.2	1.3	1.1	0.8	0.9	2.0	0.8	0.0	0.0	0.9	0.8	2,034	94
31	05-43	-	0.0	0.0	0.2	1.9	2.8	2.9	4.5	2.4	3.3	3.5	2.4	1.2	0.0	2.2	1.7	4,571	307
31	45-99	-	0.0	0.0	2.1	8.3	18.7	18.5	20.1	20.3	16.1	13.5	11.8	2.4	1.5	12.0	9.3	24,928	3,224
31	01-99	-	0.0	0.5	2.4	11.3	23.7	22.7	25.8	23.5	20.4	19.0	15.0	3.6	1.6	15.2	11.8	31,533	3,625
41	x	-	0.0	0.0	0.0	0.0	0.5	0.7	1.2	1.1	1.0	1.0	1.2	0.6	1.4	0.8	0.6	1,574	137
51	01-03	-	0.0	0.0	1.3	2.3	5.6	2.1	2.8	5.6	7.2	5.3	6.9	3.7	1.1	3.7	2.9	7,751	280
51	05-43	-	0.0	0.0	1.2	5.4	7.9	8.8	7.1	9.4	7.0	6.7	4.0	1.5	0.5	5.4	4.2	11,164	765
51	45-99	-	0.0	0.0	0.3	1.1	2.2	0.6	1.7	2.1	1.4	1.9	1.4	0.2	0.5	1.2	0.9	2,485	153
51	01-99	-	0.0	0.0	2.7	8.8	15.8	11.4	11.6	17.1	15.6	13.8	12.3	5.4	2.1	10.3	8.0	21,399	1,198
41&51	01-99	-	0.0	0.0	2.7	8.9	16.3	12.1	12.9	18.2	16.6	14.8	13.5	6.1	3.5	11.1	8.6	22,974	1,335
11-51	01-03	-	0.0	0.6	3.5	11.1	19.2	22.2	26.1	27.3	27.2	29.7	25.1	24.4	11.2	19.3	15.0	40,139	3,520
11-51	05-43	-	0.0	0.0	1.4	8.4	13.0	14.9	15.8	17.4	16.7	15.2	10.7	6.1	2.4	10.7	8.3	22,230	1,741
11-51	45-99	-	0.0	0.0	2.6	11.4	25.3	25.0	31.6	32.3	27.8	23.9	19.5	8.6	4.1	18.8	14.5	38,855	4,930
11-51	01-99	-	0.0	0.6	7.5	30.9	57.5	62.1	73.6	77.0	71.7	68.8	55.3	39.1	17.6	48.9	37.7	1,01,224	10,191
81	x	-	0.0	0.1	3.6	13.6	11.4	4.1	2.0	0.4	0.0	0.2	0.0	0.2	0.0	3.8	2.9	7,893	1,056
11-81	x	-	0.0	0.7	11.1	44.6	68.9	66.2	75.6	77.4	71.7	69.0	55.3	39.3	17.6	52.7	40.7	1,09,117	11,247
UR	x	-	0.0	11.2	32.6	30.6	16.6	6.2	2.7	0.5	0.0	0.4	0.1	0.5	0.0	7.2	7.2	x	x
91	x	-	96.3	97.3	81.6	35.6	4.2	0.3	0.1	0.1	0.0	0.0	0.0	0.0	0.2	14.2	27.3	73,175	8,964
92	x	-	1.1	1.3	4.7	14.3	19.6	25.1	16.7	16.2	20.1	20.3	29.5	23.6	19.9	18.2	14.2	38,136	3,774
93	x	-	0.1	0.1	1.8	3.9	4.9	5.4	5.3	4.6	5.4	5.6	4.6	1.9	1.0	4.0	3.1	8,274	1,602
94	x	-	0.0	0.0	0.0	0.3	0.4	0.6	1.0	1.3	1.4	3.7	8.6	28.8	49.0	8.2	6.3	16,892	1,326
95	x	-	0.0	0.1	0.3	0.5	1.0	1.5	1.0	0.2	0.6	1.0	1.6	2.5	3.5	1.2	0.9	2,439	172
97	x	-	2.4	0.6	0.4	0.9	1.0	0.9	0.3	0.2	0.8	0.4	0.5	3.8	8.8	1.7	1.5	4,107	386
99	x	100.0	0.0	0.0	0.0	0.0	0.0	0.0	0.0	0.0	0.0	0.0	0.0	0.0	0.0	0.0	6.0	16,031	1,707
91-99	x	100.0	100.0	99.3	88.9	55.4	31.1	33.8	24.4	22.6	28.3	31.0	44.7	60.7	82.4	47.3	59.3	1,59,055	17,931
11-99	x	100.0	100.0	100.0	100.0	100.0	100.0	100.0	100.0	100.0	100.0	100.0	100.0	100.0	100.0	100.0	100.0	2,68,172	29,178
estd. persons (00)		16,031	21,200	24,033	24,795	22,575	22,434	19,479	19,800	17,806	19,159	13,761	13,045	11,936	22,118	2,06,908	2,68,172	x	x
sample persons		1,707	2,210	2,809	3,019	2,756	2,601	2,329	2,161	1,964	1,954	1,604	1,346	1,013	1,705	22,452	29,178	x	x

Estimated number of persons given in the above table is design based estimates and may be used as control totals for combining and arriving at rates and ratios, which can then be applied to the population projections. These figures are not intended for providing estimates of the current population.

Table (53): Percentage distribution of persons by usual status (ps+ss) for major religious groups and for each age-group

all-India rural male Religion:Sikhism

usual activity (ps+ss)		age group (years)																persons	
status	industry	0-4	5-9	10-14	15-19	20-24	25-29	30-34	35-39	40-44	45-49	50-54	55-59	60-64	65 & above	15 & above	all	estd. (00)	sample
(1)	(2)	(3)	(4)	(5)	(6)	(7)	(8)	(9)	(10)	(11)	(12)	(13)	(14)	(15)	(16)	(17)	(18)	(19)	(20)
11,12	01-03	-	0.0	0.2	0.8	3.1	10.0	22.3	22.5	22.8	39.8	36.4	22.7	29.3	15.6	17.3	13.6	8,788	359
11,12	05-43	-	0.0	0.0	0.1	1.5	4.6	7.1	4.2	9.5	4.2	4.6	2.9	0.2	1.2	3.5	2.7	1,762	86
11,12	45-96	-	0.0	0.0	0.0	6.1	4.8	10.8	15.0	6.9	10.9	2.0	6.7	3.1	2.0	5.8	4.6	2,946	141
11,12	01-96	-	0.0	0.2	0.9	10.7	19.3	40.2	41.7	39.2	54.9	43.0	32.4	32.7	18.8	26.6	20.9	13,495	586
21	01-03	-	0.0	0.2	1.3	9.7	12.6	7.4	3.1	4.0	2.5	3.2	5.2	3.6	2.3	5.0	4.0	2,567	96
21	05-43	-	0.0	0.0	0.0	0.0	0.3	0.0	0.0	1.0	0.0	0.0	0.0	0.0	0.0	0.1	0.1	72	4
21	45-96	-	0.0	0.0	0.1	1.1	0.5	0.0	0.0	0.0	0.2	0.0	2.4	0.0	0.4	0.4	0.3	196	9
21	01-96	-	0.0	0.2	1.5	10.8	13.4	7.4	3.1	5.1	2.7	3.2	7.6	3.6	2.7	5.6	4.4	2,835	109
11-21	01-03	-	0.0	0.4	2.1	12.7	22.6	29.7	25.6	26.9	42.3	39.7	27.9	32.9	17.9	22.4	17.6	11,355	455
11-21	05-43	-	0.0	0.0	0.1	1.5	4.9	7.1	4.2	10.5	4.2	4.6	2.9	0.2	1.2	3.6	2.8	1,834	90
11-21	45-96	-	0.0	0.0	0.1	7.2	5.2	10.8	15.0	6.9	11.1	2.0	9.1	3.1	2.4	6.2	4.9	3,141	150
11-21	01-96	-	0.0	0.4	2.4	21.5	32.7	47.6	44.8	44.3	57.6	46.2	40.0	36.3	21.5	32.2	25.3	16,330	695
31	01-03	-	0.0	0.1	0.2	1.3	0.1	0.0	1.6	3.1	2.8	0.0	1.2	0.0	0.0	0.9	0.7	471	19
31	05-43	-	0.0	0.2	1.1	9.5	7.7	5.0	3.6	5.9	4.2	6.0	3.3	2.9	0.9	4.5	3.5	2,277	117
31	45-99	-	0.0	0.0	2.5	5.4	14.2	21.6	16.3	12.4	9.8	13.6	3.1	0.7	1.6	8.9	7.0	4,505	202
31	01-99	-	0.0	0.3	3.8	16.2	22.0	26.6	21.5	21.4	16.8	19.7	7.7	3.6	2.4	14.3	11.2	7,253	338
41	x	-	0.0	0.0	0.0	0.0	0.0	0.0	0.1	0.0	0.3	0.0	0.2	0.3	1.2	0.2	0.2	97	6
51	01-03	-	0.0	0.3	5.9	10.2	13.0	7.7	13.9	8.6	8.1	15.6	10.3	8.2	4.5	9.3	7.3	4,722	184
51	05-43	-	0.0	0.0	3.4	11.1	16.3	12.1	13.6	19.6	13.3	8.8	9.7	16.2	2.0	10.9	8.5	5,515	260
51	45-99	-	0.0	0.0	0.2	1.8	0.6	1.0	1.4	1.0	0.2	0.8	2.7	0.0	0.0	0.8	0.6	416	25
51	01-99	-	0.0	0.3	9.5	23.0	29.9	20.9	28.8	29.2	21.6	25.2	22.7	24.5	6.5	21.0	16.5	10,654	469
41&51	01-99	-	0.0	0.3	9.5	23.0	29.9	20.9	28.9	29.2	21.9	25.2	23.0	24.8	7.7	21.2	16.7	10,751	475
11-51	01-03	-	0.0	0.8	8.2	24.2	35.6	37.4	41.0	38.6	53.2	55.2	39.5	41.2	22.4	32.6	25.6	16,549	658
11-51	05-43	-	0.0	0.2	4.6	22.1	29.0	24.2	21.5	36.0	22.1	19.4	16.2	19.7	5.3	19.2	15.1	9,723	473
11-51	45-99	-	0.0	0.0	2.8	14.4	20.1	33.5	32.7	20.2	21.1	16.4	15.0	3.8	4.0	15.9	12.5	8,063	377
11-51	01-99	-	0.0	1.0	15.7	60.7	84.6	95.1	95.2	94.8	96.3	91.1	70.6	64.6	31.7	67.7	53.2	34,334	1,508
81	x	-	0.0	0.1	11.3	12.5	9.1	1.9	2.8	0.6	0.5	0.0	0.0	0.0	0.0	4.6	3.7	2,355	107
11-81	x	-	0.0	1.1	26.9	73.2	93.8	97.0	97.9	95.5	96.8	91.1	70.6	64.6	31.7	72.3	56.9	36,689	1,615
UR	x	-	0.0	7.2	41.9	17.1	9.7	2.0	2.8	0.7	0.5	0.0	0.0	0.0	0.0	6.4	6.4	x	x
91	x	-	99.2	97.7	70.8	22.7	4.1	0.0	0.0	0.0	0.0	0.0	0.0	0.0	0.2	14.0	24.9	16,063	720
92	x	-	0.0	0.0	0.0	0.6	0.0	1.2	0.1	0.0	0.1	1.0	0.0	2.4	4.0	0.8	0.6	405	13
93	x	-	0.0	0.0	0.1	0.0	0.2	0.0	0.0	0.1	0.1	0.4	0.0	0.9	0.0	0.1	0.1	67	6
94	x	-	0.0	0.0	0.0	0.5	0.5	0.7	0.4	1.8	3.0	5.7	23.5	26.9	44.2	8.6	6.7	4,346	167
95	x	-	0.0	1.0	0.0	3.1	1.2	0.9	1.6	1.4	0.0	1.8	3.5	1.4	2.1	1.4	1.2	784	36
97	x	-	0.8	0.1	2.1	0.0	0.3	0.2	0.0	1.3	0.0	0.0	2.3	3.7	17.8	2.8	2.2	1,447	69
99	x	100.0	0.0	0.0	0.0	0.0	0.0	0.0	0.0	0.0	0.0	0.0	0.0	0.0	0.0	0.0	7.3	4,722	218
91-99	x	100.0	100.0	98.9	73.1	26.8	6.2	3.0	2.1	4.5	3.2	8.9	29.4	35.4	68.3	27.7	43.1	27,835	1,229
11-99	x	100.0	100.0	100.0	100.0	100.0	100.0	100.0	100.0	100.0	100.0	100.0	100.0	100.0	100.0	100.0	100.0	64,524	2,844
estd. persons (00)		4,722	4,266	4,867	7,893	5,503	5,636	3,835	4,871	5,064	3,615	3,028	2,933	2,780	5,511	50,669	64,524	x	x
sample persons		218	194	244	313	253	242	194	225	199	176	124	118	117	227	2,188	2,844	x	x

Estimated number of persons given in the above table is design based estimates and may be used as control totals for combining and arriving at rates and ratios, which can then be applied to the population projections. These figures are not intended for providing estimates of the current population.

Table (53): Percentage distribution of persons by usual status (ps+ss) for major religious groups and for each age-group

all-India rural female Religion:Sikhism

usual activity (ps+ss)		age group (years)																persons	
status	industry	0-4	5-9	10-14	15-19	20-24	25-29	30-34	35-39	40-44	45-49	50-54	55-59	60-64	65 & above	15 & above	all	estd. (00)	sample
(1)	(2)	(3)	(4)	(5)	(6)	(7)	(8)	(9)	(10)	(11)	(12)	(13)	(14)	(15)	(16)	(17)	(18)	(19)	(20)
11,12	01-03	-	0.0	0.0	0.0	0.4	1.5	5.0	5.8	3.6	2.2	3.0	9.4	6.8	2.1	3.3	2.7	1,613	84
11,12	05-43	-	0.0	0.0	1.5	3.6	3.1	4.1	1.5	1.4	2.5	1.7	0.3	0.0	0.0	1.9	1.5	903	44
11,12	45-96	-	0.0	0.0	0.0	0.0	0.0	0.1	2.0	0.2	0.7	0.3	1.6	0.2	0.0	0.5	0.4	221	13
11,12	01-96	-	0.0	0.0	1.5	4.0	4.6	9.2	9.3	5.3	5.4	5.0	11.3	7.0	2.1	5.7	4.6	2,737	141
21	01-03	-	0.0	0.0	0.2	0.6	1.5	4.0	5.9	4.1	2.7	4.5	1.9	2.6	0.0	2.5	2.0	1,203	54
21	05-43	-	0.0	0.0	0.0	0.0	0.4	0.0	0.0	0.0	0.0	0.0	0.0	0.0	0.0	0.0	0.0	18	1
21	45-96	-	0.0	0.0	0.0	0.2	0.0	0.9	0.8	0.3	0.0	0.0	0.2	0.0	0.0	0.2	0.2	108	6
21	01-96	-	0.0	0.0	0.2	0.8	1.9	4.9	6.7	4.4	2.7	4.5	2.1	2.6	0.0	2.8	2.2	1,330	61
11-21	01-03	-	0.0	0.0	0.2	1.0	3.0	9.0	11.7	7.7	5.0	7.5	11.3	9.4	2.1	5.8	4.7	2,816	138
11-21	05-43	-	0.0	0.0	1.5	3.6	3.5	4.1	1.5	1.4	2.5	1.7	0.3	0.0	0.0	1.9	1.5	922	45
11-21	45-96	-	0.0	0.0	0.0	0.2	0.0	1.0	2.8	0.5	0.7	0.3	1.8	0.2	0.0	0.7	0.5	329	19
11-21	01-96	-	0.0	0.0	1.7	4.8	6.5	14.1	16.0	9.7	8.1	9.5	13.5	9.5	2.1	8.4	6.8	4,067	202
31	01-03	-	0.0	0.0	0.0	0.0	0.0	0.0	0.0	0.0	0.0	0.0	0.0	0.0	0.0	0.0	0.0	0	0
31	05-43	-	0.0	0.0	0.0	0.1	0.0	0.4	0.2	0.4	1.4	0.0	1.7	0.0	0.0	0.3	0.3	157	6
31	45-99	-	0.0	0.0	0.0	4.2	5.4	3.9	7.3	11.4	3.2	7.2	5.9	0.0	1.8	4.4	3.6	2,147	77
31	01-99	-	0.0	0.0	0.0	4.4	5.4	4.4	7.4	11.8	4.7	7.2	7.6	0.0	1.8	4.8	3.8	2,304	83
41	x	-	0.0	0.0	0.0	0.0	0.2	1.1	1.1	2.4	5.3	3.5	0.5	4.4	2.5	1.8	1.4	858	26
51	01-03	-	0.0	0.0	0.0	0.3	1.3	1.7	4.9	10.3	0.7	4.7	1.6	0.2	2.8	2.5	2.0	1,220	48
51	05-43	-	0.0	0.0	0.0	0.0	0.0	0.4	0.9	1.5	0.6	0.3	0.0	0.0	0.0	0.3	0.3	163	8
51	45-99	-	0.0	0.0	0.0	0.0	0.5	0.0	0.0	0.0	0.0	0.1	0.0	0.0	0.0	0.1	0.0	25	2
51	01-99	-	0.0	0.0	0.0	0.3	1.8	2.1	5.8	11.8	1.3	5.0	1.6	0.2	2.8	2.9	2.4	1,408	58
41&51	01-99	-	0.0	0.0	0.0	0.3	2.0	3.2	6.9	14.3	6.7	8.5	2.1	4.6	5.2	4.7	3.8	2,267	84
11-51	01-03	-	0.0	0.0	0.2	1.4	4.3	10.7	16.6	18.0	5.7	12.2	12.9	9.6	4.9	8.4	6.7	4,036	186
11-51	05-43	-	0.0	0.0	1.5	3.8	3.7	6.0	3.6	5.9	9.9	5.4	2.5	4.4	2.5	4.3	3.5	2,100	85
11-51	45-99	-	0.0	0.0	0.0	4.4	5.9	4.9	10.1	11.8	3.9	7.6	7.7	0.2	1.8	5.2	4.2	2,501	98
11-51	01-99	-	0.0	0.0	1.7	9.6	13.9	21.6	30.3	35.7	19.5	25.2	23.1	14.2	9.1	17.9	14.4	8,637	369
81	x	-	0.0	0.0	2.6	4.9	3.8	0.0	0.0	0.0	0.0	0.0	0.0	0.0	0.0	1.2	1.0	576	30
11-81	x	-	0.0	0.0	4.3	14.5	17.7	21.6	30.4	35.7	19.5	25.2	23.1	14.2	9.1	19.1	15.4	9,214	399
UR	x	-	0.0	0.0	60.0	33.7	21.4	0.0	0.1	0.0	0.0	0.0	0.0	0.0	0.0	6.3	6.3	x	x
91	x	-	97.7	98.3	76.3	20.4	1.3	0.0	0.0	0.0	0.0	0.0	0.0	0.0	0.0	10.1	21.6	12,935	614
92	x	-	2.1	1.1	16.8	46.2	54.9	54.9	48.4	33.7	57.1	53.1	51.0	56.5	44.2	46.4	37.6	22,543	973
93	x	-	0.0	0.1	0.6	17.7	26.1	23.4	18.2	23.0	16.9	19.4	15.3	12.2	3.3	15.7	12.7	7,599	363
94	x	-	0.0	0.0	0.0	0.0	0.0	0.1	3.0	7.6	4.1	1.9	8.5	14.2	29.6	6.3	5.1	3,050	121
95	x	-	0.0	0.0	0.0	1.3	0.0	0.0	0.0	0.0	2.3	0.0	0.5	1.4	0.4	0.5	0.4	260	14
97	x	-	0.2	0.5	2.1	0.0	0.0	0.0	0.0	0.0	0.0	0.5	1.6	1.4	13.3	1.9	1.6	941	43
99	x	100.0	0.0	0.0	0.0	0.0	0.0	0.0	0.0	0.0	0.0	0.0	0.0	0.0	0.0	0.0	5.6	3,380	174
91-99	x	100.0	100.0	100.0	95.7	85.5	82.3	78.4	69.6	64.3	80.5	74.8	76.9	85.8	90.9	80.9	84.6	50,708	2,302
11-99	x	100.0	100.0	100.0	100.0	100.0	100.0	100.0	100.0	100.0	100.0	100.0	100.0	100.0	100.0	100.0	100.0	59,922	2,701
estd. persons (00)		3,380	3,796	4,440	4,813	5,551	4,720	4,306	5,689	3,971	3,989	3,233	2,862	4,003	5,169	48,305	59,922	x	x
sample persons		174	188	218	235	236	216	217	239	182	164	150	131	149	202	2,121	2,701	x	x

Estimated number of persons given in the above table is design based estimates and may be used as control totals for combining and arriving at rates and ratios, which can then be applied to the population projections. These figures are not intended for providing estimates of the current population.

Table (53): Percentage distribution of persons by usual status (ps+ss) for major religious groups and for each age-group

all-India rural person Religion:Sikhism

usual activity (ps+ss)		age group (years)																persons	
status	industry	0-4	5-9	10-14	15-19	20-24	25-29	30-34	35-39	40-44	45-49	50-54	55-59	60-64	65 & above	15 & above	all	estd. (00)	sample
(1)	(2)	(3)	(4)	(5)	(6)	(7)	(8)	(9)	(10)	(11)	(12)	(13)	(14)	(15)	(16)	(17)	(18)	(19)	(20)
11,12	01-03	-	0.0	0.1	0.5	1.7	6.1	13.1	13.5	14.4	20.1	19.1	16.1	16.0	9.1	10.5	8.4	10,401	443
11,12	05-43	-	0.0	0.0	0.7	2.6	3.9	5.5	2.7	5.9	3.3	3.1	1.7	0.1	0.6	2.7	2.1	2,665	130
11,12	45-96	-	0.0	0.0	0.0	3.0	2.6	5.1	8.0	4.0	5.5	1.1	4.2	1.4	1.0	3.2	2.5	3,166	154
11,12	01-96	-	0.0	0.1	1.1	7.3	12.6	23.8	24.2	24.3	28.9	23.4	22.0	17.5	10.7	16.4	13.0	16,232	727
21	01-03	-	0.0	0.1	0.9	5.1	7.5	5.6	4.6	4.1	2.6	3.9	3.6	3.0	1.2	3.8	3.0	3,771	150
21	05-43	-	0.0	0.0	0.0	0.0	0.4	0.0	0.0	0.6	0.0	0.0	0.0	0.0	0.0	0.1	0.1	90	5
21	45-96	-	0.0	0.0	0.1	0.6	0.2	0.5	0.4	0.1	0.1	0.0	1.3	0.0	0.2	0.3	0.2	304	15
21	01-96	-	0.0	0.1	1.0	5.8	8.1	6.1	5.0	4.8	2.7	3.9	4.9	3.0	1.4	4.2	3.3	4,165	170
11-21	01-03	-	0.0	0.2	1.4	6.8	13.6	18.7	18.1	18.4	22.7	23.1	19.7	19.0	10.3	14.3	11.4	14,172	593
11-21	05-43	-	0.0	0.0	0.7	2.6	4.3	5.5	2.7	6.5	3.3	3.1	1.7	0.1	0.6	2.8	2.2	2,755	135
11-21	45-96	-	0.0	0.0	0.1	3.7	2.8	5.6	8.4	4.1	5.6	1.1	5.5	1.4	1.2	3.5	2.8	3,470	169
11-21	01-96	-	0.0	0.2	2.1	13.1	20.8	29.9	29.3	29.0	31.7	27.3	26.9	20.5	12.1	20.6	16.4	20,397	897
31	01-03	-	0.0	0.1	0.1	0.6	0.0	0.0	0.7	1.7	1.3	0.0	0.6	0.0	0.0	0.5	0.4	471	19
31	05-43	-	0.0	0.1	0.7	4.8	4.2	2.6	1.8	3.5	2.7	2.9	2.5	1.2	0.4	2.4	2.0	2,434	123
31	45-99	-	0.0	0.0	1.5	4.8	10.2	12.3	11.4	11.9	6.4	10.3	4.5	0.3	1.7	6.7	5.3	6,652	279
31	01-99	-	0.0	0.2	2.3	10.3	14.4	14.8	13.9	17.2	10.4	13.2	7.6	1.5	2.1	9.6	7.7	9,557	421
41	x	-	0.0	0.0	0.0	0.0	0.1	0.6	0.6	1.1	2.9	1.8	0.4	2.8	1.8	1.0	0.8	955	32
51	01-03	-	0.0	0.2	3.7	5.2	7.7	4.5	9.0	9.3	4.2	9.9	6.0	3.5	3.7	6.0	4.8	5,942	232
51	05-43	-	0.0	0.0	2.1	5.5	8.9	5.9	6.8	11.7	6.7	4.4	4.9	6.7	1.0	5.7	4.6	5,678	268
51	45-99	-	0.0	0.0	0.1	0.9	0.6	0.5	0.6	0.6	0.1	0.4	1.4	0.0	0.0	0.4	0.4	442	27
51	01-99	-	0.0	0.2	5.9	11.6	17.1	10.9	16.4	21.6	11.0	14.8	12.3	10.2	4.7	12.2	9.7	12,062	527
41&51	01-99	-	0.0	0.2	5.9	11.6	17.2	11.5	17.1	22.6	13.9	16.6	12.7	12.9	6.5	13.1	10.5	13,017	559
11-51	01-03	-	0.0	0.4	5.2	12.7	21.4	23.2	27.9	29.5	28.3	33.0	26.4	22.5	13.9	20.8	16.5	20,584	844
11-51	05-43	-	0.0	0.1	3.5	12.9	17.4	14.6	11.8	22.8	15.7	12.2	9.4	10.7	3.9	11.9	9.5	11,823	558
11-51	45-99	-	0.0	0.0	1.7	9.4	13.6	18.4	20.5	16.6	12.1	11.8	11.4	1.6	2.9	10.7	8.5	10,564	475
11-51	01-99	-	0.0	0.5	10.4	35.0	52.4	56.2	60.2	68.8	56.0	57.0	47.2	34.9	20.8	43.4	34.5	42,971	1,877
81	x	-	0.0	0.0	8.0	8.7	6.7	0.9	1.3	0.4	0.2	0.0	0.0	0.0	0.0	3.0	2.4	2,932	137
11-81	x	-	0.0	0.6	18.4	43.7	59.1	57.1	61.5	69.2	56.2	57.0	47.2	34.9	20.8	46.3	36.9	45,903	2,014
UR	x	-	0.0	7.2	43.5	19.8	11.3	1.6	2.1	0.5	0.4	0.0	0.0	0.0	0.0	6.4	6.4	x	x
91	x	-	98.5	98.0	72.9	21.5	2.8	0.0	0.0	0.0	0.0	0.0	0.0	0.0	0.1	12.1	23.3	28,999	1,334
92	x	-	1.0	0.5	6.4	23.5	25.0	29.6	26.1	14.8	30.0	27.9	25.2	34.3	23.5	23.1	18.4	22,948	986
93	x	-	0.0	0.0	0.3	8.9	12.0	12.4	9.8	10.1	8.9	10.2	7.5	7.5	1.6	7.7	6.2	7,666	369
94	x	-	0.0	0.0	0.0	0.2	0.3	0.4	1.8	4.4	3.6	3.7	16.1	19.4	37.1	7.5	5.9	7,396	288
95	x	-	0.0	0.5	0.0	2.2	0.7	0.4	0.7	0.8	1.2	0.9	2.0	1.4	1.3	1.0	0.8	1,045	50
97	x	-	0.5	0.3	2.1	0.0	0.1	0.1	0.0	0.7	0.0	0.3	2.0	2.4	15.6	2.3	1.9	2,388	112
99	x	100.0	0.0	0.0	0.0	0.0	0.0	0.0	0.0	0.0	0.0	0.0	0.0	0.0	0.0	0.0	6.5	8,103	392
91-99	x	100.0	100.0	99.4	81.6	56.3	40.9	42.9	38.5	30.8	43.8	43.0	52.8	65.1	79.2	53.7	63.1	78,543	3,531
11-99	x	100.0	100.0	100.0	100.0	100.0	100.0	100.0	100.0	100.0	100.0	100.0	100.0	100.0	100.0	100.0	100.0	1,24,446	5,545
estd. persons (00)		8,103	8,062	9,307	12,706	11,054	10,356	8,141	10,560	9,035	7,604	6,261	5,796	6,783	10,679	98,975	1,24,446	x	x
sample persons		392	382	462	548	489	458	411	464	381	340	274	249	266	429	4,309	5,545	x	x

Estimated number of persons given in the above table is design based estimates and may be used as control totals for combining and arriving at rates and ratios, which can then be applied to the population projections. These figures are not intended for providing estimates of the current population.

Table (53): Percentage distribution of persons by usual status (ps+ss) for major religious groups and for each age-group

all-India urban male Religion:Sikhism

usual activity (ps+ss)		age group (years)																persons	
status	industry	0-4	5-9	10-14	15-19	20-24	25-29	30-34	35-39	40-44	45-49	50-54	55-59	60-64	65 & above	15 & above	all	estd. (00)	sample
(1)	(2)	(3)	(4)	(5)	(6)	(7)	(8)	(9)	(10)	(11)	(12)	(13)	(14)	(15)	(16)	(17)	(18)	(19)	(20)
11,12	01-03	-	0.0	0.0	0.0	0.0	0.6	0.4	6.1	1.9	6.3	3.6	5.6	3.1	4.6	2.6	2.1	505	40
11,12	05-43	-	0.0	0.0	0.1	1.2	0.3	4.1	18.7	9.4	15.8	3.9	18.5	6.2	5.1	6.5	5.2	1,270	96
11,12	45-96	-	0.0	0.0	0.0	3.7	11.2	24.0	23.0	35.6	33.3	33.6	24.2	20.2	10.2	17.9	14.4	3,492	227
11,12	01-96	-	0.0	0.0	0.1	4.9	12.1	28.5	47.9	46.9	55.4	41.2	48.3	29.6	19.9	27.0	21.8	5,268	363
21	01-03	-	0.0	0.0	0.0	0.0	2.8	1.6	0.3	0.0	0.8	0.0	1.8	0.0	0.0	0.7	0.6	138	11
21	05-43	-	0.0	0.0	1.6	2.1	1.7	6.3	1.4	0.9	0.4	0.0	0.0	0.0	0.0	1.5	1.2	284	23
21	45-96	-	0.0	0.0	0.0	2.2	6.2	6.3	0.7	4.0	5.1	0.0	2.7	0.0	0.0	2.6	2.1	505	33
21	01-96	-	0.0	0.0	1.6	4.3	10.6	14.1	2.4	4.9	6.3	0.0	4.5	0.0	0.0	4.8	3.8	926	67
11-21	01-03	-	0.0	0.0	0.0	0.0	3.4	1.9	6.5	1.9	7.1	3.6	7.4	3.1	4.6	3.3	2.7	643	51
11-21	05-43	-	0.0	0.0	1.7	3.3	2.0	10.4	20.1	10.3	16.2	3.9	18.5	6.2	5.1	8.0	6.4	1,554	119
11-21	45-96	-	0.0	0.0	0.0	5.9	17.4	30.3	23.8	39.6	38.4	33.6	27.0	20.2	10.2	20.5	16.5	3,998	260
11-21	01-96	-	0.0	0.0	1.7	9.2	22.8	42.6	50.3	51.8	61.7	41.2	52.9	29.6	19.9	31.8	25.6	6,194	430
31	01-03	-	0.0	0.0	0.0	0.0	0.0	1.4	0.8	0.6	1.6	0.0	0.0	0.0	0.0	0.4	0.3	78	7
31	05-43	-	0.0	0.0	1.0	6.9	13.9	11.0	12.1	6.2	10.0	9.3	5.2	0.9	0.0	6.9	5.5	1,341	102
31	45-99	-	0.0	2.1	4.3	17.2	35.0	34.3	22.5	22.2	19.4	34.7	25.5	6.6	2.4	19.7	16.0	3,870	294
31	01-99	-	0.0	2.1	5.2	24.1	49.0	46.7	35.4	28.9	30.9	44.0	30.7	7.4	2.4	26.9	21.9	5,288	403
41	x	-	0.0	0.0	0.0	0.0	0.0	0.0	0.0	0.0	0.0	0.0	0.0	0.0	0.0	0.0	0.0	0	0
51	01-03	-	0.0	0.0	0.0	1.2	0.0	0.0	0.0	0.0	0.5	0.0	0.0	2.3	0.0	0.3	0.2	60	5
51	05-43	-	0.0	0.4	0.3	2.4	3.4	6.2	9.2	11.0	3.5	1.5	0.0	1.9	3.4	3.8	3.1	755	67
51	45-99	-	0.0	0.0	1.0	1.5	0.2	0.9	1.6	3.9	2.2	0.5	0.8	0.6	1.1	1.3	1.0	245	26
51	01-99	-	0.0	0.4	1.3	5.1	3.6	7.1	10.8	14.9	6.1	2.0	0.8	4.9	4.5	5.4	4.4	1,060	98
41&51	01-99	-	0.0	0.4	1.3	5.1	3.6	7.1	10.8	14.9	6.1	2.0	0.8	4.9	4.5	5.4	4.4	1,060	98
11-51	01-03	-	0.0	0.0	0.0	1.2	3.4	3.3	7.3	2.5	9.1	3.6	7.4	5.5	4.6	4.0	3.2	780	63
11-51	05-43	-	0.0	0.4	3.0	12.6	19.3	27.6	41.3	27.4	29.7	14.8	23.7	9.1	8.5	18.7	15.1	3,650	288
11-51	45-99	-	0.0	2.1	5.2	24.6	52.7	65.6	47.9	65.6	60.0	68.8	53.2	27.3	13.7	41.4	33.5	8,113	580
11-51	01-99	-	0.0	2.5	8.2	38.4	75.4	96.5	96.5	95.6	98.7	87.2	84.3	41.9	26.8	64.1	51.8	12,542	931
81	x	-	0.0	1.7	5.8	28.0	17.3	3.5	1.9	1.1	0.0	2.3	0.0	0.0	0.0	6.2	5.2	1,247	77
11-81	x	-	0.0	4.3	14.0	66.3	92.7	100.0	98.4	96.6	98.7	89.5	84.3	41.9	26.8	70.3	57.0	13,789	1,008
UR	x	-	0.0	41.1	41.3	42.2	18.6	3.5	1.9	1.1	0.0	2.5	0.0	0.0	0.0	8.9	9.0	x	x
91	x	-	99.7	91.3	83.3	33.2	7.2	0.0	0.0	0.0	0.0	0.0	0.0	0.0	0.0	14.9	24.9	6,016	395
92	x	-	0.3	4.1	0.0	0.0	0.0	0.0	0.0	0.0	0.0	0.0	0.0	0.5	1.7	0.2	0.5	127	6
93	x	-	0.0	0.0	0.0	0.0	0.0	0.0	0.0	0.0	0.0	0.0	0.0	0.0	0.0	0.0	0.0	0	0
94	x	-	0.0	0.0	0.0	0.0	0.0	0.0	0.0	3.2	0.0	5.8	7.7	41.8	59.4	10.6	8.6	2,075	129
95	x	-	0.0	0.0	2.2	0.0	0.1	0.0	1.6	0.1	1.3	3.1	2.6	3.8	1.2	1.3	1.0	250	18
97	x	-	0.0	0.3	0.6	0.5	0.0	0.0	0.0	0.0	0.0	1.6	5.5	12.0	10.9	2.6	2.1	508	37
99	x	100.0	0.0	0.0	0.0	0.0	0.0	0.0	0.0	0.0	0.0	0.0	0.0	0.0	0.0	0.0	5.9	1,432	107
91-99	x	100.0	100.0	95.7	86.0	33.7	7.3	0.0	1.6	3.4	1.3	10.5	15.7	58.1	73.2	29.7	43.0	10,408	692
11-99	x	100.0	100.0	100.0	100.0	100.0	100.0	100.0	100.0	100.0	100.0	100.0	100.0	100.0	100.0	100.0	100.0	24,197	1,700
estd. persons (00)		1,432	1,397	1,873	2,559	1,843	2,353	1,996	1,479	1,564	1,765	1,301	1,122	1,272	2,240	19,495	24,197	x	x
sample persons		107	105	130	158	122	159	153	116	118	121	88	86	90	147	1,358	1,700	x	x

Estimated number of persons given in the above table is design based estimates and may be used as control totals for combining and arriving at rates and ratios, which can then be applied to the population projections. These figures are not intended for providing estimates of the current population.

Table (53): Percentage distribution of persons by usual status (ps+ss) for major religious groups and for each age-group

all-India urban female Religion:Sikhism

usual activity (ps+ss)		age group (years)																persons	
status	industry	0-4	5-9	10-14	15-19	20-24	25-29	30-34	35-39	40-44	45-49	50-54	55-59	60-64	65 & above	15 & above	all	estd. (00)	sample
(1)	(2)	(3)	(4)	(5)	(6)	(7)	(8)	(9)	(10)	(11)	(12)	(13)	(14)	(15)	(16)	(17)	(18)	(19)	(20)
11,12	01-03	-	0.0	0.0	0.0	0.3	0.0	0.4	1.0	0.7	0.3	0.0	0.0	0.4	0.0	0.3	0.2	53	7
11,12	05-43	-	0.0	0.0	0.0	2.3	0.7	3.7	3.7	3.1	2.0	0.6	0.0	0.0	0.0	1.6	1.3	291	26
11,12	45-96	-	0.0	0.0	1.4	0.0	0.7	6.7	0.0	7.9	0.6	0.7	0.0	0.8	0.0	1.9	1.6	348	19
11,12	01-96	-	0.0	0.0	1.4	2.5	1.5	10.8	4.7	11.7	3.0	1.3	0.0	1.2	0.0	3.7	3.1	691	52
21	01-03	-	0.0	0.0	0.0	0.0	0.0	0.0	0.0	1.1	0.0	0.0	0.0	0.0	0.0	0.1	0.1	22	3
21	05-43	-	0.0	0.0	0.0	0.0	0.0	0.0	0.0	0.6	0.0	0.0	0.0	0.0	0.0	0.1	0.1	13	1
21	45-96	-	0.0	0.0	0.0	0.0	0.9	0.0	0.7	0.0	1.5	0.8	0.0	0.0	0.0	0.4	0.3	65	5
21	01-96	-	0.0	0.0	0.0	0.0	0.9	0.0	0.7	1.7	1.5	0.8	0.0	0.0	0.0	0.5	0.4	100	9
11-21	01-03	-	0.0	0.0	0.0	0.3	0.0	0.4	1.0	1.8	0.3	0.0	0.0	0.4	0.0	0.4	0.3	75	10
11-21	05-43	-	0.0	0.0	0.0	2.3	0.7	3.7	3.7	3.7	2.0	0.6	0.0	0.0	0.0	1.6	1.4	304	27
11-21	45-96	-	0.0	0.0	1.4	0.0	1.6	6.7	0.7	7.9	2.2	1.5	0.0	0.8	0.0	2.2	1.8	413	24
11-21	01-96	-	0.0	0.0	1.4	2.5	2.4	10.8	5.4	13.3	4.5	2.1	0.0	1.2	0.0	4.3	3.5	792	61
31	01-03	-	0.0	0.0	0.0	0.0	0.0	0.0	0.0	0.0	0.0	0.0	0.0	0.0	0.0	0.0	0.0	0	0
31	05-43	-	0.0	0.0	0.3	2.1	1.7	0.9	0.5	3.2	0.8	1.0	0.0	0.0	0.0	1.0	0.9	192	21
31	45-99	-	0.0	0.0	5.1	1.0	18.0	17.1	11.1	10.8	8.3	7.1	8.1	3.5	0.0	8.5	7.0	1,576	106
31	01-99	-	0.0	0.0	5.4	3.1	19.7	18.0	11.6	14.0	9.1	8.0	8.1	3.5	0.0	9.5	7.9	1,768	127
41	x	-	0.0	0.0	0.0	0.0	0.0	0.0	0.0	0.0	0.0	0.0	0.0	0.0	0.0	0.0	0.0	0	0
51	01-03	-	0.0	0.0	0.0	0.0	0.0	0.0	0.0	0.4	1.2	0.0	0.0	0.0	0.0	0.1	0.1	23	3
51	05-43	-	0.0	0.0	0.0	0.6	0.0	0.0	1.3	1.3	0.0	4.5	0.0	0.0	2.1	1.0	0.8	183	10
51	45-99	-	0.0	0.0	0.0	0.0	0.0	0.0	0.0	0.0	0.2	1.2	0.0	0.0	0.0	0.1	0.1	23	3
51	01-99	-	0.0	0.0	0.0	0.6	0.0	0.0	1.3	1.7	1.4	5.7	0.0	0.0	2.1	1.2	1.0	229	16
41&51	01-99	-	0.0	0.0	0.0	0.6	0.0	0.0	1.3	1.7	1.4	5.7	0.0	0.0	2.1	1.2	1.0	229	16
11-51	01-03	-	0.0	0.0	0.0	0.3	0.0	0.4	1.0	2.2	1.5	0.0	0.0	0.4	0.0	0.5	0.4	98	13
11-51	05-43	-	0.0	0.0	0.3	4.9	2.4	4.6	5.4	8.1	2.9	6.1	0.0	0.0	2.1	3.7	3.0	679	58
11-51	45-99	-	0.0	0.0	6.5	1.0	19.7	23.9	11.9	18.7	10.6	9.8	8.1	4.3	0.0	10.9	9.0	2,012	133
11-51	01-99	-	0.0	0.0	6.8	6.2	22.1	28.9	18.3	29.1	15.0	15.8	8.1	4.7	2.1	15.1	12.4	2,789	204
81	x	-	0.0	0.0	0.0	8.3	8.9	0.0	1.0	0.4	0.0	0.0	0.0	0.0	0.0	2.0	1.6	364	25
11-81	x	-	0.0	0.0	6.8	14.5	30.9	28.9	19.3	29.5	15.0	15.8	8.1	4.7	2.1	17.0	14.1	3,153	229
UR	x	-	0.0	0.0	0.0	57.1	28.6	0.0	5.4	1.4	0.0	0.0	0.0	0.0	0.0	11.5	11.5	x	x
91	x	-	100.0	97.0	73.0	45.0	5.4	0.5	0.8	0.0	4.4	0.0	0.0	0.0	0.0	10.1	20.0	4,475	367
92	x	-	0.0	2.9	19.0	37.6	53.3	56.1	65.7	58.7	61.9	63.5	72.4	67.7	58.4	56.1	46.5	10,424	717
93	x	-	0.0	0.0	1.3	2.1	10.0	13.6	12.3	11.6	14.8	16.2	3.4	3.2	3.7	8.6	7.1	1,597	139
94	x	-	0.0	0.0	0.0	0.8	0.0	0.5	1.9	0.3	3.0	4.4	15.1	18.3	27.0	6.5	5.3	1,196	88
95	x	-	0.0	0.1	0.0	0.0	0.0	0.1	0.0	0.0	0.0	0.0	0.0	0.9	1.8	0.3	0.2	53	8
97	x	-	0.0	0.0	0.0	0.0	0.4	0.4	0.0	0.0	0.8	0.0	1.0	5.2	7.1	1.4	1.2	261	23
99	x	100.0	0.0	0.0	0.0	0.0	0.0	0.0	0.0	0.0	0.0	0.0	0.0	0.0	0.0	0.0	5.7	1,271	94
91-99	x	100.0	100.0	100.0	93.2	85.5	69.1	71.1	80.7	70.5	85.0	84.2	91.9	95.3	97.9	83.0	85.9	19,277	1,436
11-99	x	100.0	100.0	100.0	100.0	100.0	100.0	100.0	100.0	100.0	100.0	100.0	100.0	100.0	100.0	100.0	100.0	22,430	1,665
estd. persons (00)		1,271	1,323	1,320	1,212	1,763	2,140	1,782	1,885	2,099	1,159	1,709	1,287	1,279	2,201	18,516	22,430	x	x
sample persons		94	101	110	118	132	146	141	131	141	100	114	89	96	152	1,360	1,665	x	x

Estimated number of persons given in the above table is design based estimates and may be used as control totals for combining and arriving at rates and ratios, which can then be applied to the population projections. These figures are not intended for providing estimates of the current population.

Table (53): Percentage distribution of persons by usual status (ps+ss) for major religious groups and for each age-group

all-India urban person Religion:Sikhism

usual activity (ps+ss)		age group (years)																persons	
status	industry	0-4	5-9	10-14	15-19	20-24	25-29	30-34	35-39	40-44	45-49	50-54	55-59	60-64	65 & above	15 & above	all	estd. (00)	sample
(1)	(2)	(3)	(4)	(5)	(6)	(7)	(8)	(9)	(10)	(11)	(12)	(13)	(14)	(15)	(16)	(17)	(18)	(19)	(20)
11,12	01-03	-	0.0	0.0	0.0	0.1	0.3	0.4	3.2	1.2	3.9	1.6	2.6	1.8	2.3	1.5	1.2	558	47
11,12	05-43	-	0.0	0.0	0.1	1.7	0.5	3.9	10.3	5.8	10.4	2.1	8.6	3.1	2.6	4.1	3.3	1,561	122
11,12	45-96	-	0.0	0.0	0.5	1.9	6.2	15.9	10.1	19.7	20.3	14.9	11.3	10.5	5.1	10.1	8.2	3,840	246
11,12	01-96	-	0.0	0.0	0.5	3.8	7.1	20.2	23.7	26.7	34.6	18.6	22.5	15.3	10.0	15.7	12.8	5,959	415
21	01-03	-	0.0	0.0	0.0	0.0	1.5	0.8	0.1	0.6	0.5	0.0	0.8	0.0	0.0	0.4	0.3	160	14
21	05-43	-	0.0	0.0	1.1	1.1	0.9	3.3	0.6	0.7	0.2	0.0	0.0	0.0	0.0	0.8	0.6	296	24
21	45-96	-	0.0	0.0	0.0	1.1	3.7	3.3	0.7	1.7	3.7	0.5	1.3	0.0	0.0	1.5	1.2	571	38
21	01-96	-	0.0	0.0	1.1	2.2	6.0	7.5	1.5	3.0	4.4	0.5	2.1	0.0	0.0	2.7	2.2	1,027	76
11-21	01-03	-	0.0	0.0	0.0	0.1	1.8	1.2	3.4	1.8	4.4	1.6	3.5	1.8	2.3	1.9	1.5	718	61
11-21	05-43	-	0.0	0.0	1.2	2.8	1.4	7.2	10.9	6.5	10.6	2.1	8.6	3.1	2.6	4.9	4.0	1,857	146
11-21	45-96	-	0.0	0.0	0.5	3.0	9.9	19.2	10.9	21.4	24.0	15.4	12.6	10.5	5.1	11.6	9.5	4,411	284
11-21	01-96	-	0.0	0.0	1.6	5.9	13.1	27.6	25.1	29.8	39.0	19.0	24.6	15.3	10.0	18.4	15.0	6,986	491
31	01-03	-	0.0	0.0	0.0	0.0	0.0	0.7	0.4	0.3	0.9	0.0	0.0	0.0	0.0	0.2	0.2	78	7
31	05-43	-	0.0	0.0	0.7	4.5	8.1	6.2	5.6	4.4	6.3	4.6	2.4	0.4	0.0	4.0	3.3	1,533	123
31	45-99	-	0.0	1.2	4.5	9.3	26.9	26.2	16.1	15.7	15.0	19.0	16.2	5.0	1.2	14.2	11.7	5,446	400
31	01-99	-	0.0	1.2	5.3	13.8	35.0	33.2	22.1	20.4	22.3	23.6	18.6	5.5	1.2	18.5	15.1	7,056	530
41	x	-	0.0	0.0	0.0	0.0	0.0	0.0	0.0	0.0	0.0	0.0	0.0	0.0	0.0	0.0	0.0	0	0
51	01-03	-	0.0	0.0	0.0	0.6	0.0	0.0	0.0	0.3	0.7	0.0	0.0	1.2	0.0	0.2	0.2	83	8
51	05-43	-	0.0	0.3	0.2	1.5	1.8	3.3	4.7	5.4	2.1	3.2	0.0	1.0	2.8	2.4	2.0	938	77
51	45-99	-	0.0	0.0	0.6	0.8	0.1	0.5	0.7	1.6	1.4	0.9	0.4	0.3	0.6	0.7	0.6	268	29
51	01-99	-	0.0	0.3	0.9	2.9	1.9	3.8	5.4	7.3	4.3	4.1	0.4	2.4	3.3	3.4	2.8	1,289	114
41&51	01-99	-	0.0	0.3	0.9	2.9	1.9	3.8	5.4	7.3	4.3	4.1	0.4	2.4	3.3	3.4	2.8	1,289	114
11-51	01-03	-	0.0	0.0	0.0	0.7	1.8	1.9	3.8	2.3	6.1	1.6	3.5	2.9	2.3	2.3	1.9	879	76
11-51	05-43	-	0.0	0.3	2.1	8.8	11.3	16.8	21.2	16.4	19.0	9.8	11.0	4.5	5.3	11.4	9.3	4,328	346
11-51	45-99	-	0.0	1.2	5.6	13.1	37.0	45.9	27.7	38.8	40.4	35.3	29.1	15.8	6.9	26.5	21.7	10,124	713
11-51	01-99	-	0.0	1.5	7.7	22.6	50.0	64.6	52.7	57.5	65.5	46.7	43.6	23.2	14.5	40.2	32.9	15,331	1,135
81	x	-	0.0	1.0	3.9	18.3	13.3	1.9	1.4	0.7	0.0	1.0	0.0	0.0	0.0	4.2	3.5	1,611	102
11-81	x	-	0.0	2.5	11.7	41.0	63.3	66.4	54.1	58.2	65.5	47.7	43.6	23.2	14.5	44.4	36.3	16,942	1,237
UR	x	-	0.0	41.1	33.6	44.8	21.0	2.8	2.6	1.2	0.0	2.1	0.0	0.0	0.0	9.4	9.5	x	x
91	x	-	99.8	93.7	80.0	39.0	6.4	0.3	0.5	0.0	1.8	0.0	0.0	0.0	0.0	12.6	22.5	10,491	762
92	x	-	0.2	3.6	6.1	18.4	25.4	26.5	36.8	33.6	24.5	36.1	38.7	34.2	29.8	27.4	22.6	10,552	723
93	x	-	0.0	0.0	0.4	1.0	4.7	6.4	6.9	6.6	5.9	9.2	1.8	1.6	1.8	4.2	3.4	1,597	139
94	x	-	0.0	0.0	0.0	0.4	0.0	0.2	1.0	1.5	1.2	5.1	11.6	30.0	43.3	8.6	7.0	3,270	217
95	x	-	0.0	0.0	1.5	0.0	0.1	0.0	0.7	0.0	0.8	1.3	1.2	2.3	1.5	0.8	0.6	303	26
97	x	-	0.0	0.2	0.4	0.2	0.2	0.2	0.0	0.0	0.3	0.7	3.1	8.6	9.0	2.0	1.7	769	60
99	x	100.0	0.0	0.0	0.0	0.0	0.0	0.0	0.0	0.0	0.0	0.0	0.0	0.0	0.0	0.0	5.8	2,703	201
91-99	x	100.0	100.0	97.5	88.3	59.0	36.7	33.6	45.9	41.8	34.5	52.3	56.4	76.8	85.5	55.6	63.7	29,685	2,128
11-99	x	100.0	100.0	100.0	100.0	100.0	100.0	100.0	100.0	100.0	100.0	100.0	100.0	100.0	100.0	100.0	100.0	46,627	3,365
estd. persons (00)		2,703	2,720	3,193	3,771	3,606	4,493	3,779	3,364	3,663	2,923	3,010	2,410	2,551	4,441	38,011	46,627	x	x
sample persons		201	206	240	276	254	305	294	247	259	221	202	175	186	299	2,718	3,365	x	x

Estimated number of persons given in the above table is design based estimates and may be used as control totals for combining and arriving at rates and ratios, which can then be applied to the population projections. These figures are not intended for providing estimates of the current population.

Table (53): Percentage distribution of persons by usual status (ps+ss) for major religious groups and for each age-group

all-India rural+urban male Religion:Sikhism

usual activity (ps+ss)		age group (years)																persons	
status	industry	0-4	5-9	10-14	15-19	20-24	25-29	30-34	35-39	40-44	45-49	50-54	55-59	60-64	65 & above	15 & above	all	estd. (00)	sample
(1)	(2)	(3)	(4)	(5)	(6)	(7)	(8)	(9)	(10)	(11)	(12)	(13)	(14)	(15)	(16)	(17)	(18)	(19)	(20)
11,12	01-03	-	0.0	0.1	0.6	2.3	7.2	14.8	18.7	17.9	28.8	26.6	18.0	21.1	12.4	13.2	10.5	9,294	399
11,12	05-43	-	0.0	0.0	0.1	1.5	3.3	6.1	7.6	9.4	8.0	4.4	7.3	2.1	2.3	4.3	3.4	3,032	182
11,12	45-96	-	0.0	0.0	0.0	5.5	6.7	15.3	16.9	13.7	18.2	11.5	11.6	8.5	4.4	9.2	7.3	6,438	368
11,12	01-96	-	0.0	0.1	0.7	9.3	17.2	36.2	43.1	41.0	55.0	42.5	36.8	31.7	19.1	26.7	21.1	18,763	949
21	01-03	-	0.0	0.2	1.0	7.2	9.7	5.4	2.4	3.1	1.9	2.3	4.3	2.5	1.7	3.8	3.0	2,705	107
21	05-43	-	0.0	0.0	0.4	0.5	0.7	2.1	0.3	1.0	0.1	0.0	0.0	0.0	0.0	0.5	0.4	356	27
21	45-96	-	0.0	0.0	0.1	1.4	2.1	2.2	0.2	0.9	1.8	0.0	2.5	0.0	0.3	1.0	0.8	701	42
21	01-96	-	0.0	0.2	1.5	9.1	12.6	9.7	2.9	5.0	3.9	2.3	6.8	2.5	1.9	5.3	4.2	3,761	176
11-21	01-03	-	0.0	0.3	1.6	9.5	16.9	20.2	21.1	21.0	30.7	28.8	22.3	23.6	14.1	17.1	13.5	11,998	506
11-21	05-43	-	0.0	0.0	0.5	2.0	4.1	8.2	7.9	10.4	8.2	4.4	7.3	2.1	2.3	4.8	3.8	3,387	209
11-21	45-96	-	0.0	0.0	0.1	6.9	8.8	17.5	17.1	14.6	20.1	11.5	14.0	8.5	4.6	10.2	8.0	7,139	410
11-21	01-96	-	0.0	0.3	2.2	18.4	29.8	45.9	46.0	46.0	58.9	44.7	43.6	34.2	21.1	32.1	25.4	22,525	1,125
31	01-03	-	0.0	0.1	0.2	1.0	0.1	0.5	1.4	2.5	2.4	0.0	0.9	0.0	0.0	0.8	0.6	549	26
31	05-43	-	0.0	0.1	1.0	8.8	9.5	7.0	5.6	6.0	6.1	7.0	3.8	2.3	0.6	5.1	4.1	3,617	219
31	45-99	-	0.0	0.6	2.9	8.3	20.4	26.0	17.7	14.7	12.9	19.9	9.3	2.5	1.8	11.9	9.4	8,375	496
31	01-99	-	0.0	0.8	4.1	18.1	29.9	33.5	24.7	23.2	21.4	27.0	14.0	4.8	2.4	17.8	14.1	12,541	741
41	x	-	0.0	0.0	0.0	0.0	0.0	0.0	0.1	0.0	0.2	0.0	0.2	0.2	0.9	0.1	0.1	97	6
51	01-03	-	0.0	0.2	4.5	7.9	9.2	5.0	10.6	6.6	5.6	10.9	7.4	6.4	3.2	6.8	5.4	4,782	189
51	05-43	-	0.0	0.1	2.7	8.9	12.5	10.1	12.6	17.6	10.1	6.6	7.0	11.7	2.4	8.9	7.1	6,271	327
51	45-99	-	0.0	0.0	0.4	1.7	0.5	1.0	1.4	1.7	0.8	0.7	2.2	0.2	0.3	0.9	0.7	662	51
51	01-99	-	0.0	0.3	7.5	18.5	22.2	16.2	24.6	25.8	16.5	18.2	16.7	18.3	5.9	16.7	13.2	11,714	567
41&51	01-99	-	0.0	0.3	7.5	18.5	22.2	16.2	24.7	25.8	16.7	18.2	16.8	18.5	6.8	16.8	13.3	11,811	573
11-51	01-03	-	0.0	0.6	6.2	18.4	26.1	25.7	33.2	30.1	38.7	39.7	30.6	30.0	17.3	24.6	19.5	17,329	721
11-51	05-43	-	0.0	0.3	4.2	19.7	26.1	25.4	26.1	34.0	24.6	18.0	18.3	16.4	6.2	19.0	15.1	13,372	761
11-51	45-99	-	0.0	0.6	3.4	16.9	29.7	44.5	36.2	31.0	33.8	32.2	25.5	11.2	6.8	23.0	18.2	16,175	957
11-51	01-99	-	0.0	1.4	13.8	55.1	81.9	95.5	95.5	95.0	97.1	89.9	74.4	57.5	30.3	66.7	52.8	46,876	2,439
81	x	-	0.0	0.5	9.9	16.4	11.5	2.5	2.6	0.7	0.3	0.7	0.0	0.0	0.0	5.1	4.1	3,602	184
11-81	x	-	0.0	2.0	23.8	71.4	93.5	98.0	98.0	95.7	97.4	90.6	74.4	57.5	30.3	71.8	56.9	50,479	2,623
UR	x	-	0.0	27.4	41.8	22.9	12.3	2.5	2.6	0.8	0.3	0.8	0.0	0.0	0.0	7.1	7.1	x	x
91	x	-	99.3	95.9	73.8	25.3	5.0	0.0	0.0	0.0	0.0	0.0	0.0	0.0	0.1	14.2	24.9	22,079	1,115
92	x	-	0.1	1.1	0.0	0.4	0.0	0.8	0.1	0.0	0.0	0.7	0.0	1.8	3.4	0.6	0.6	533	19
93	x	-	0.0	0.0	0.1	0.0	0.1	0.0	0.0	0.1	0.1	0.3	0.0	0.6	0.0	0.1	0.1	67	6
94	x	-	0.0	0.0	0.0	0.4	0.3	0.5	0.3	2.1	2.0	5.7	19.1	31.6	48.6	9.2	7.2	6,421	296
95	x	-	0.0	0.8	0.5	2.3	0.9	0.6	1.6	1.1	0.4	2.2	3.3	2.2	1.8	1.4	1.2	1,034	54
97	x	-	0.6	0.2	1.7	0.1	0.2	0.1	0.0	1.0	0.0	0.5	3.2	6.3	15.8	2.7	2.2	1,955	106
99	x	100.0	0.0	0.0	0.0	0.0	0.0	0.0	0.0	0.0	0.0	0.0	0.0	0.0	0.0	0.0	6.9	6,154	325
91-99	x	100.0	100.0	98.0	76.2	28.6	6.5	2.0	2.0	4.3	2.6	9.4	25.6	42.5	69.7	28.2	43.1	38,243	1,921
11-99	x	100.0	100.0	100.0	100.0	100.0	100.0	100.0	100.0	100.0	100.0	100.0	100.0	100.0	100.0	100.0	100.0	88,722	4,544
estd. persons (00)		6,154	5,663	6,740	10,452	7,346	7,989	5,831	6,350	6,629	5,379	4,329	4,056	4,052	7,751	70,164	88,722	x	x
sample persons		325	299	374	471	375	401	347	341	317	297	212	204	207	374	3,546	4,544	x	x

Estimated number of persons given in the above table is design based estimates and may be used as control totals for combining and arriving at rates and ratios, which can then be applied to the population projections. These figures are not intended for providing estimates of the current population.

Table (53): Percentage distribution of persons by usual status (ps+ss) for major religious groups and for each age-group

all-India **rural+urban** **female** **Religion:Sikhism**

usual activity (ps+ss)		age group (years)																persons	
status	industry	0-4	5-9	10-14	15-19	20-24	25-29	30-34	35-39	40-44	45-49	50-54	55-59	60-64	65 & above	15 & above	all	estd. (00)	sample
(1)	(2)	(3)	(4)	(5)	(6)	(7)	(8)	(9)	(10)	(11)	(12)	(13)	(14)	(15)	(16)	(17)	(18)	(19)	(20)
11,12	01-03	-	0.0	0.0	0.0	0.3	1.0	3.6	4.6	2.6	1.8	1.9	6.5	5.2	1.5	2.5	2.0	1,666	91
11,12	05-43	-	0.0	0.0	1.2	3.3	2.4	4.0	2.0	2.0	2.4	1.3	0.2	0.0	0.0	1.8	1.4	1,194	70
11,12	45-96	-	0.0	0.0	0.3	0.0	0.2	2.1	1.5	2.9	0.7	0.5	1.1	0.3	0.0	0.9	0.7	568	32
11,12	01-96	-	0.0	0.0	1.5	3.6	3.6	9.7	8.2	7.5	4.9	3.7	7.8	5.6	1.5	5.1	4.2	3,428	193
21	01-03	-	0.0	0.0	0.1	0.5	1.0	2.8	4.5	3.1	2.1	3.0	1.3	2.0	0.0	1.8	1.5	1,225	57
21	05-43	-	0.0	0.0	0.0	0.0	0.3	0.0	0.0	0.2	0.0	0.0	0.0	0.0	0.0	0.0	0.0	31	2
21	45-96	-	0.0	0.0	0.0	0.1	0.3	0.6	0.8	0.2	0.3	0.3	0.1	0.0	0.0	0.3	0.2	174	11
21	01-96	-	0.0	0.0	0.1	0.6	1.6	3.5	5.2	3.4	2.5	3.3	1.5	2.0	0.0	2.1	1.7	1,430	70
11-21	01-03	-	0.0	0.0	0.1	0.8	2.1	6.5	9.1	5.7	3.9	4.9	7.8	7.2	1.5	4.3	3.5	2,891	148
11-21	05-43	-	0.0	0.0	1.2	3.3	2.6	4.0	2.0	2.2	2.4	1.3	0.2	0.0	0.0	1.8	1.5	1,225	72
11-21	45-96	-	0.0	0.0	0.3	0.1	0.5	2.7	2.3	3.0	1.0	0.7	1.2	0.3	0.0	1.1	0.9	742	43
11-21	01-96	-	0.0	0.0	1.7	4.3	5.2	13.1	13.4	10.9	7.3	7.0	9.3	7.5	1.5	7.3	5.9	4,859	263
31	01-03	-	0.0	0.0	0.0	0.0	0.0	0.0	0.0	0.0	0.0	0.0	0.0	0.0	0.0	0.0	0.0	0	0
31	05-43	-	0.0	0.0	0.1	0.6	0.5	0.6	0.2	1.4	1.3	0.3	1.1	0.0	0.0	0.5	0.4	349	27
31	45-99	-	0.0	0.0	1.0	3.5	9.4	7.8	8.2	11.2	4.4	7.1	6.6	0.8	1.2	5.6	4.5	3,723	183
31	01-99	-	0.0	0.0	1.1	4.1	9.9	8.4	8.5	12.6	5.7	7.5	7.8	0.8	1.2	6.1	4.9	4,072	210
41	x	-	0.0	0.0	0.0	0.0	0.1	0.8	0.8	1.6	4.1	2.3	0.3	3.4	1.7	1.3	1.0	858	26
51	01-03	-	0.0	0.0	0.0	0.3	0.9	1.2	3.7	6.9	0.8	3.1	1.1	0.2	1.9	1.9	1.5	1,243	51
51	05-43	-	0.0	0.0	0.0	0.1	0.0	0.3	1.0	1.4	0.5	1.7	0.0	0.0	0.6	0.5	0.4	346	18
51	45-99	-	0.0	0.0	0.0	0.0	0.3	0.0	0.0	0.0	0.0	0.5	0.0	0.0	0.0	0.1	0.1	48	5
51	01-99	-	0.0	0.0	0.0	0.4	1.2	1.5	4.7	8.3	1.4	5.2	1.1	0.2	2.6	2.5	2.0	1,637	74
41&51	01-99	-	0.0	0.0	0.0	0.4	1.4	2.2	5.5	9.9	5.5	7.5	1.4	3.5	4.3	3.7	3.0	2,496	100
11-51	01-03	-	0.0	0.0	0.1	1.1	3.0	7.7	12.7	12.5	4.7	8.0	8.9	7.4	3.4	6.2	5.0	4,134	199
11-51	05-43	-	0.0	0.0	1.3	4.1	3.3	5.6	4.1	6.6	8.3	5.6	1.7	3.4	2.4	4.2	3.4	2,779	143
11-51	45-99	-	0.0	0.0	1.3	3.6	10.2	10.5	10.5	14.2	5.4	8.3	7.9	1.2	1.2	6.8	5.5	4,513	231
11-51	01-99	-	0.0	0.0	2.7	8.8	16.5	23.7	27.3	33.4	18.5	21.9	18.5	11.9	7.0	17.1	13.9	11,426	573
81	x	-	0.0	0.0	2.1	5.7	5.4	0.0	0.3	0.1	0.0	0.0	0.0	0.0	0.0	1.4	1.1	940	55
11-81	x	-	0.0	0.0	4.8	14.5	21.8	23.7	27.6	33.6	18.5	21.9	18.5	11.9	7.0	18.5	15.0	12,366	628
UR	x	-	0.0	0.0	42.9	39.4	24.6	0.0	1.1	0.4	0.0	0.0	0.0	0.0	0.0	7.6	7.6	x	x
91	x	-	98.3	98.0	75.6	26.3	2.6	0.2	0.2	0.0	1.0	0.0	0.0	0.0	0.0	10.1	21.1	17,410	981
92	x	-	1.5	1.5	17.2	44.1	54.4	55.2	52.7	42.3	58.2	56.7	57.7	59.2	48.4	49.1	40.0	32,967	1,690
93	x	-	0.0	0.1	0.7	13.9	21.1	20.5	16.7	19.0	16.5	18.3	11.6	10.0	3.4	13.8	11.2	9,196	502
94	x	-	0.0	0.0	0.0	0.2	0.0	0.2	2.7	5.1	3.9	2.8	10.5	15.2	28.8	6.4	5.2	4,245	209
95	x	-	0.0	0.0	0.0	1.0	0.0	0.0	0.0	0.0	1.8	0.0	0.4	1.3	0.8	0.5	0.4	313	22
97	x	-	0.2	0.4	1.7	0.0	0.1	0.1	0.0	0.0	0.2	0.4	1.4	2.3	11.5	1.8	1.5	1,202	66
99	x	100.0	0.0	0.0	0.0	0.0	0.0	0.0	0.0	0.0	0.0	0.0	0.0	0.0	0.0	0.0	5.6	4,651	268
91-99	x	100.0	100.0	100.0	95.2	85.5	78.2	76.3	72.4	66.4	81.5	78.1	81.5	88.1	93.0	81.5	85.0	69,986	3,738
11-99	x	100.0	100.0	100.0	100.0	100.0	100.0	100.0	100.0	100.0	100.0	100.0	100.0	100.0	100.0	100.0	100.0	82,352	4,366
estd. persons (00)		4,651	5,120	5,760	6,025	7,313	6,860	6,088	7,574	6,070	5,148	4,942	4,150	5,282	7,369	66,821	82,352	x	x
sample persons		268	289	328	353	368	362	358	370	323	264	264	220	245	354	3,481	4,366	x	x

Estimated number of persons given in the above table is design based estimates and may be used as control totals for combining and arriving at rates and ratios, which can then be applied to the population projections. These figures are not intended for providing estimates of the current population.

Table (53): Percentage distribution of persons by usual status (ps+ss) for major religious groups and for each age-group

all-India rural+urban person Religion:Sikhism

usual activity (ps+ss)		age group (years)																persons	
status	industry	0-4	5-9	10-14	15-19	20-24	25-29	30-34	35-39	40-44	45-49	50-54	55-59	60-64	65 & above	15 & above	all	estd. (00)	sample
(1)	(2)	(3)	(4)	(5)	(6)	(7)	(8)	(9)	(10)	(11)	(12)	(13)	(14)	(15)	(16)	(17)	(18)	(19)	(20)
11,12	01-03	-	0.0	0.1	0.4	1.3	4.4	9.1	11.0	10.6	15.6	13.4	12.2	12.1	7.1	8.0	6.4	10,959	490
11,12	05-43	-	0.0	0.0	0.5	2.4	2.9	5.0	4.5	5.9	5.3	2.7	3.7	0.9	1.2	3.1	2.5	4,226	252
11,12	45-96	-	0.0	0.0	0.1	2.8	3.7	8.5	8.5	8.5	9.6	5.6	6.3	3.9	2.2	5.1	4.1	7,006	400
11,12	01-96	-	0.0	0.1	1.0	6.5	10.9	22.6	24.1	25.0	30.5	21.8	22.1	16.9	10.5	16.2	13.0	22,191	1,142
21	01-03	-	0.0	0.1	0.7	3.9	5.7	4.1	3.5	3.1	2.0	2.6	2.8	2.2	0.8	2.9	2.3	3,930	164
21	05-43	-	0.0	0.0	0.2	0.3	0.5	1.0	0.1	0.6	0.1	0.0	0.0	0.0	0.0	0.3	0.2	387	29
21	45-96	-	0.0	0.0	0.1	0.8	1.3	1.4	0.5	0.6	1.1	0.2	1.3	0.0	0.1	0.6	0.5	875	53
21	01-96	-	0.0	0.1	1.0	4.9	7.5	6.5	4.2	4.3	3.2	2.8	4.1	2.2	1.0	3.8	3.0	5,192	246
11-21	01-03	-	0.0	0.2	1.1	5.2	10.1	13.2	14.6	13.7	17.6	16.1	15.0	14.3	7.9	10.9	8.7	14,890	654
11-21	05-43	-	0.0	0.0	0.8	2.6	3.4	6.1	4.7	6.5	5.3	2.7	3.7	0.9	1.2	3.4	2.7	4,612	281
11-21	45-96	-	0.0	0.0	0.2	3.5	5.0	9.9	9.0	9.1	10.7	5.8	7.6	3.9	2.4	5.8	4.6	7,881	453
11-21	01-96	-	0.0	0.2	2.0	11.4	18.4	29.2	28.3	29.3	33.7	24.6	26.2	19.1	11.5	20.0	16.0	27,383	1,388
31	01-03	-	0.0	0.0	0.1	0.5	0.0	0.2	0.6	1.3	1.2	0.0	0.4	0.0	0.0	0.4	0.3	549	26
31	05-43	-	0.0	0.1	0.7	4.7	5.4	3.7	2.7	3.8	3.7	3.5	2.5	1.0	0.3	2.9	2.3	3,967	246
31	45-99	-	0.0	0.3	2.2	5.9	15.3	16.7	12.6	13.0	8.8	13.1	8.0	1.6	1.5	8.8	7.1	12,097	679
31	01-99	-	0.0	0.4	3.0	11.1	20.7	20.7	15.9	18.1	13.7	16.6	10.9	2.6	1.8	12.1	9.7	16,613	951
41	x	-	0.0	0.0	0.0	0.0	0.1	0.4	0.5	0.8	2.1	1.2	0.3	2.0	1.3	0.7	0.6	955	32
51	01-03	-	0.0	0.1	2.8	4.1	5.4	3.1	6.9	6.7	3.3	6.7	4.2	2.9	2.6	4.4	3.5	6,025	240
51	05-43	-	0.0	0.1	1.7	4.5	6.7	5.1	6.3	9.9	5.4	4.0	3.5	5.1	1.5	4.8	3.9	6,617	345
51	45-99	-	0.0	0.0	0.2	0.9	0.4	0.5	0.7	0.9	0.5	0.6	1.1	0.1	0.2	0.5	0.4	710	56
51	01-99	-	0.0	0.2	4.8	9.5	12.5	8.6	13.8	17.5	9.1	11.3	8.8	8.0	4.3	9.7	7.8	13,351	641
41&51	01-99	-	0.0	0.2	4.8	9.5	12.6	9.0	14.2	18.2	11.2	12.5	9.0	10.0	5.6	10.4	8.4	14,306	673
11-51	01-03	-	0.0	0.3	4.0	9.8	15.4	16.5	22.1	21.7	22.1	22.8	19.6	17.2	10.5	15.6	12.5	21,463	920
11-51	05-43	-	0.0	0.1	3.2	11.9	15.6	15.3	14.1	20.9	16.6	11.4	9.9	9.0	4.3	11.8	9.4	16,151	904
11-51	45-99	-	0.0	0.3	2.6	10.3	20.7	27.1	22.2	23.0	19.9	19.5	16.6	5.5	4.1	15.1	12.1	20,688	1,188
11-51	01-99	-	0.0	0.8	9.8	32.0	51.7	58.9	58.4	65.6	58.7	53.7	46.1	31.7	18.9	42.5	34.1	58,303	3,012
81	x	-	0.0	0.3	7.1	11.0	8.7	1.2	1.3	0.5	0.2	0.3	0.0	0.0	0.0	3.3	2.7	4,542	239
11-81	x	-	0.0	1.1	16.8	43.0	60.4	60.1	59.7	66.0	58.8	54.0	46.1	31.7	18.9	45.8	36.7	62,845	3,251
UR	x	-	0.0	27.4	41.9	25.7	14.4	2.0	2.2	0.7	0.3	0.6	0.0	0.0	0.0	7.2	7.2	x	x
91	x	-	98.8	96.9	74.5	25.8	3.9	0.1	0.1	0.0	0.5	0.0	0.0	0.0	0.1	12.2	23.1	39,490	2,096
92	x	-	0.8	1.3	6.3	22.2	25.1	28.6	28.7	20.2	28.5	30.5	29.2	34.3	25.3	24.3	19.6	33,500	1,709
93	x	-	0.0	0.0	0.3	6.9	9.8	10.5	9.1	9.1	8.1	9.9	5.9	5.9	1.7	6.8	5.4	9,263	508
94	x	-	0.0	0.0	0.0	0.3	0.2	0.3	1.6	3.5	2.9	4.2	14.8	22.3	39.0	7.8	6.2	10,666	505
95	x	-	0.0	0.4	0.3	1.7	0.5	0.3	0.7	0.6	1.1	1.0	1.8	1.7	1.3	0.9	0.8	1,348	76
97	x	-	0.4	0.3	1.7	0.1	0.2	0.1	0.0	0.5	0.1	0.4	2.3	4.1	13.7	2.2	1.8	3,157	172
99	x	100.0	0.0	0.0	0.0	0.0	0.0	0.0	0.0	0.0	0.0	0.0	0.0	0.0	0.0	0.0	6.3	10,805	593
91-99	x	100.0	100.0	98.9	83.2	57.0	39.6	39.9	40.3	34.0	41.2	46.0	53.9	68.3	81.1	54.2	63.3	1,08,228	5,659
11-99	x	100.0	100.0	100.0	100.0	100.0	100.0	100.0	100.0	100.0	100.0	100.0	100.0	100.0	100.0	100.0	100.0	1,71,073	8,910
estd. persons (00)		10,805	10,783	12,500	16,477	14,660	14,849	11,919	13,924	12,699	10,527	9,271	8,205	9,334	15,120	1,36,985	1,71,073	x	x
sample persons		593	588	702	824	743	763	705	711	640	561	476	424	452	728	7,027	8,910	x	x

Estimated number of persons given in the above table is design based estimates and may be used as control totals for combining and arriving at rates and ratios, which can then be applied to the population projections. These figures are not intended for providing estimates of the current population.

Table (53): Percentage distribution of persons by usual status (ps+ss) for major religious groups and for each age-group

all-India rural male Religion:all (incl. n.r.)

usual activity (ps+ss)		age group (years)																persons	
status	industry	0-4	5-9	10-14	15-19	20-24	25-29	30-34	35-39	40-44	45-49	50-54	55-59	60-64	65 & above	15 & above	all	estd. (00)	sample
(1)	(2)	(3)	(4)	(5)	(6)	(7)	(8)	(9)	(10)	(11)	(12)	(13)	(14)	(15)	(16)	(17)	(18)	(19)	(20)
11,12	01-03	-	0.0	0.0	0.5	4.4	13.8	20.6	29.9	36.7	40.6	47.1	48.9	44.5	25.9	23.9	17.2	6,58,432	20,744
11,12	05-43	-	0.0	0.0	0.3	2.0	2.6	4.3	4.4	5.1	4.5	4.1	2.8	2.1	1.1	2.8	2.1	78,662	2,955
11,12	45-96	-	0.0	0.0	0.7	4.5	10.1	12.4	13.9	12.3	12.5	9.1	9.5	6.7	3.1	8.1	5.8	2,23,056	8,023
11,12	01-96	-	0.0	0.1	1.6	10.9	26.6	37.2	48.1	54.1	57.5	60.3	61.2	53.2	30.0	34.9	25.1	9,60,150	31,722
21	01-03	-	0.1	0.4	5.4	13.4	13.6	9.0	5.4	1.9	1.4	1.0	0.8	0.6	0.9	5.7	4.2	1,59,086	5,184
21	05-43	-	0.0	0.0	0.3	0.6	0.4	0.3	0.1	0.0	0.0	0.0	0.1	0.0	0.0	0.2	0.2	6,134	238
21	45-96	-	0.0	0.0	0.6	1.5	1.8	1.1	0.4	0.2	0.0	0.1	0.1	0.3	0.2	0.6	0.5	17,738	562
21	01-96	-	0.1	0.4	6.3	15.5	15.8	10.4	5.9	2.1	1.5	1.0	1.0	0.9	1.1	6.6	4.8	1,82,959	5,984
11-21	01-03	-	0.1	0.4	6.0	17.8	27.4	29.6	35.3	38.6	42.0	48.1	49.7	45.1	26.8	29.6	21.4	8,17,518	25,928
11-21	05-43	-	0.0	0.1	0.6	2.7	3.0	4.6	4.4	5.2	4.5	4.1	2.9	2.1	1.1	3.1	2.2	84,796	3,193
11-21	45-96	-	0.0	0.0	1.3	6.0	11.9	13.5	14.3	12.4	12.5	9.2	9.6	6.9	3.2	8.7	6.3	2,40,795	8,585
11-21	01-96	-	0.1	0.5	7.9	26.4	42.4	47.6	54.0	56.2	59.0	61.3	62.2	54.1	31.1	41.4	29.9	11,43,109	37,706
31	01-03	-	0.0	0.0	0.1	0.3	0.4	0.6	0.6	0.6	0.6	0.6	0.8	0.2	0.0	0.4	0.3	11,224	458
31	05-43	-	0.0	0.0	0.9	4.5	5.3	4.8	4.7	3.9	3.2	1.9	2.1	0.9	0.2	3.1	2.2	84,278	3,013
31	45-99	-	0.0	0.0	1.2	6.7	11.5	12.1	9.9	9.0	8.5	8.1	6.8	1.7	0.5	6.8	4.9	1,88,088	7,830
31	01-99	-	0.0	0.0	2.2	11.6	17.2	17.5	15.2	13.4	12.4	10.5	9.7	2.8	0.8	10.3	7.4	2,83,591	11,301
41	x	-	0.0	0.0	0.1	0.1	0.2	0.2	0.2	0.1	0.2	0.3	0.4	0.4	0.6	0.2	0.2	6,111	224
51	01-03	-	0.0	0.0	2.4	7.4	8.2	10.3	9.9	11.6	12.1	12.9	11.7	9.1	3.7	8.4	6.0	2,30,056	5,588
51	05-43	-	0.0	0.1	3.8	11.4	16.5	17.5	16.2	14.8	12.1	10.2	7.7	5.1	1.1	10.7	7.7	2,94,375	8,527
51	45-99	-	0.0	0.0	0.4	1.8	1.6	1.9	2.3	1.5	1.2	0.9	0.6	0.3	0.1	1.2	0.9	32,934	1,012
51	01-99	-	0.0	0.2	6.6	20.5	26.3	29.7	28.4	27.9	25.5	24.0	20.0	14.5	4.9	20.2	14.6	5,57,365	15,127
41&51	01-99	-	0.0	0.2	6.6	20.7	26.5	29.9	28.6	28.0	25.7	24.3	20.4	14.9	5.5	20.4	14.7	5,63,477	15,351
11-51	01-03	-	0.1	0.4	8.5	25.4	36.0	40.4	45.8	50.8	54.8	61.5	62.3	54.3	30.5	38.4	27.7	10,58,798	31,974
11-51	05-43	-	0.0	0.2	5.4	18.8	25.1	27.2	25.5	23.9	20.1	16.4	13.1	8.5	3.0	17.0	12.3	4,69,561	14,957
11-51	45-99	-	0.0	0.0	2.9	14.5	25.0	27.4	26.4	22.9	22.3	18.1	16.9	8.9	3.8	16.8	12.1	4,61,816	17,427
11-51	01-99	-	0.1	0.6	16.8	58.7	86.1	95.0	97.8	97.6	97.1	96.1	92.3	71.8	37.3	72.2	52.1	19,90,176	64,358
81	x	-	0.0	0.5	6.9	14.4	8.8	2.9	1.0	0.7	0.5	0.5	0.4	0.1	0.2	4.2	3.1	1,17,545	3,877
11-81	x	-	0.1	1.2	23.6	73.1	94.9	97.9	98.7	98.3	97.6	96.6	92.6	71.8	37.5	76.4	55.1	21,07,720	68,235
UR	x	-	40.1	44.4	29.1	19.7	9.3	2.9	1.0	0.7	0.5	0.5	0.4	0.1	0.4	5.5	5.6	x	x
91	x	-	94.2	96.6	73.6	24.6	3.1	0.2	0.0	0.0	0.0	0.1	0.0	0.0	0.1	14.5	28.9	11,02,720	36,131
92	x	-	0.5	0.4	0.6	0.4	0.4	0.3	0.2	0.1	0.3	0.5	0.7	1.5	1.8	0.6	0.5	19,080	693
93	x	-	0.1	0.2	0.2	0.2	0.1	0.1	0.1	0.1	0.1	0.2	0.1	0.6	0.9	0.2	0.2	7,507	289
94	x	-	0.2	0.2	0.4	0.1	0.1	0.1	0.2	0.3	0.4	0.9	3.5	19.7	39.0	4.9	3.5	1,35,532	4,062
95	x	-	0.2	0.3	0.5	1.1	1.1	1.0	0.5	0.7	1.0	0.9	1.6	2.6	6.9	1.5	1.1	43,212	1,389
97	x	-	4.7	1.1	1.0	0.6	0.4	0.5	0.2	0.4	0.6	0.7	1.4	3.7	13.8	1.9	1.9	73,870	1,963
99	x	100.0	0.0	0.0	0.0	0.0	0.0	0.0	0.0	0.0	0.0	0.0	0.0	0.0	0.0	0.0	8.7	3,32,215	9,686
91-99	x	100.0	99.9	98.8	76.4	26.9	5.1	2.1	1.3	1.7	2.4	3.4	7.4	28.2	62.5	23.6	44.9	17,14,136	54,213
11-99	x	100.0	100.0	100.0	100.0	100.0	100.0	100.0	100.0	100.0	100.0	100.0	100.0	100.0	100.0	100.0	100.0	38,21,857	1,22,448
estd. persons (00)		3,32,215	3,28,081	4,08,215	4,22,238	3,20,365	2,85,834	2,65,763	2,67,448	2,43,162	2,38,468	1,73,115	1,53,034	1,41,426	2,42,492	27,53,345	38,21,857	x	x
sample persons		9,686	9,500	12,426	14,870	11,145	9,444	8,090	8,276	8,172	8,449	5,915	5,050	4,341	7,084	90,836	1,22,448	x	x

Estimated number of persons given in the above table is design based estimates and may be used as control totals for combining and arriving at rates and ratios, which can then be applied to the population projections. These figures are not intended for providing estimates of the current population.

Table (53): Percentage distribution of persons by usual status (ps+ss) for major religious groups and for each age-group

all-India rural female Religion:all (incl. n.r.)

usual activity (ps+ss)		age group (years)																persons	
status	industry	0-4	5-9	10-14	15-19	20-24	25-29	30-34	35-39	40-44	45-49	50-54	55-59	60-64	65 & above	15 & above	all	estd. (00)	sample
(1)	(2)	(3)	(4)	(5)	(6)	(7)	(8)	(9)	(10)	(11)	(12)	(13)	(14)	(15)	(16)	(17)	(18)	(19)	(20)
11,12	01-03	-	0.0	0.0	0.1	0.7	2.0	2.9	5.5	5.8	7.0	5.9	5.0	4.1	2.0	3.4	2.5	91,578	3,664
11,12	05-43	-	0.0	0.1	0.9	1.5	1.5	3.0	2.3	2.1	1.5	1.2	0.9	0.2	0.4	1.5	1.1	41,542	1,367
11,12	45-96	-	0.0	0.0	0.1	0.5	0.5	0.9	1.1	1.1	0.8	0.9	0.6	0.9	0.5	0.7	0.5	18,867	797
11,12	01-96	-	0.0	0.1	1.0	2.6	4.1	6.8	9.0	9.0	9.4	8.0	6.5	5.2	2.9	5.6	4.1	1,51,987	5,828
21	01-03	-	0.0	0.3	2.4	5.8	7.4	11.0	12.7	14.2	13.8	14.4	11.9	7.7	2.4	8.9	6.7	2,45,106	8,464
21	05-43	-	0.0	0.1	0.3	0.2	0.2	0.3	0.4	0.2	0.2	0.4	0.2	0.1	0.1	0.3	0.2	7,253	231
21	45-96	-	0.0	0.0	0.0	0.2	0.5	0.5	0.7	0.7	0.8	0.4	0.6	0.2	0.6	0.5	0.3	12,413	424
21	01-96	-	0.0	0.4	2.7	6.3	8.0	11.8	13.8	15.1	14.8	15.2	12.7	7.9	3.1	9.6	7.2	2,64,772	9,119
11-21	01-03	-	0.0	0.3	2.5	6.5	9.4	13.9	18.3	19.9	20.8	20.3	17.0	11.7	4.4	12.3	9.1	3,36,684	12,128
11-21	05-43	-	0.0	0.2	1.1	1.7	1.7	3.4	2.8	2.3	1.8	1.6	1.1	0.3	0.5	1.8	1.3	48,795	1,598
11-21	45-96	-	0.0	0.0	0.1	0.7	1.0	1.4	1.8	1.8	1.6	1.3	1.2	1.1	1.1	1.1	0.8	31,281	1,221
11-21	01-96	-	0.0	0.5	3.7	8.9	12.1	18.7	22.9	24.0	24.2	23.1	19.3	13.1	6.0	15.2	11.3	4,16,760	14,947
31	01-03	-	0.0	0.0	0.0	0.2	0.3	0.2	0.3	0.2	0.4	0.3	0.3	0.1	0.0	0.2	0.1	5,334	193
31	05-43	-	0.0	0.0	0.3	0.4	0.3	0.6	0.7	0.3	0.4	0.4	0.1	0.1	0.0	0.4	0.3	9,665	351
31	45-99	-	0.0	0.0	0.3	1.9	2.5	3.1	4.1	3.7	3.5	2.3	2.3	0.7	0.4	2.3	1.7	61,923	2,672
31	01-99	-	0.0	0.0	0.6	2.5	3.1	3.9	5.0	4.2	4.2	2.9	2.7	0.8	0.4	2.8	2.1	76,922	3,216
41	x	-	0.0	0.0	0.0	0.1	0.5	0.9	1.3	1.3	1.3	1.1	1.6	1.3	1.2	0.9	0.6	23,323	821
51	01-03	-	0.0	0.1	1.2	2.4	5.1	6.1	8.5	9.1	9.6	8.7	8.0	5.6	2.1	5.6	4.2	1,54,481	3,796
51	05-43	-	0.0	0.0	0.3	0.5	1.1	1.7	1.8	1.4	1.2	0.5	0.6	0.3	0.1	0.9	0.7	25,165	722
51	45-99	-	0.0	0.0	0.0	0.0	0.1	0.1	0.2	0.1	0.1	0.2	0.1	0.1	0.0	0.1	0.1	2,051	106
51	01-99	-	0.0	0.1	1.4	2.9	6.3	8.0	10.5	10.6	10.9	9.4	8.7	6.0	2.3	6.6	4.9	1,81,696	4,624
41&51	01-99	-	0.0	0.1	1.4	3.0	6.8	8.8	11.8	11.9	12.2	10.5	10.2	7.3	3.5	7.5	5.6	2,05,019	5,445
11-51	01-03	-	0.0	0.4	3.7	9.0	14.7	20.2	27.1	29.2	30.8	29.3	25.3	17.4	6.5	18.1	13.5	4,96,498	16,117
11-51	05-43	-	0.0	0.2	1.7	2.8	3.7	6.6	6.6	5.4	4.6	3.5	3.4	2.0	1.9	3.9	2.9	1,06,948	3,492
11-51	45-99	-	0.0	0.0	0.4	2.6	3.6	4.6	6.0	5.6	5.2	3.8	3.6	1.9	1.5	3.5	2.6	95,255	3,999
11-51	01-99	-	0.0	0.7	5.8	14.4	22.0	31.4	39.8	40.2	40.6	36.6	32.2	21.2	9.9	25.5	19.0	6,98,701	23,608
81	x	-	0.0	0.0	0.9	3.6	2.2	0.9	0.3	0.0	0.0	0.0	0.0	0.0	0.0	0.9	0.7	25,454	1,255
11-81	x	-	0.1	0.7	6.6	18.0	24.2	32.3	40.1	40.2	40.6	36.6	32.2	21.2	9.9	26.4	19.7	7,24,155	24,863
UR	x	-	32.1	4.6	12.9	20.1	9.1	2.8	0.7	0.1	0.1	0.1	0.0	0.0	0.2	3.5	3.5	x	x
91	x	-	94.4	95.0	65.0	14.9	1.0	0.1	0.1	0.1	0.1	0.3	0.1	0.1	0.3	10.5	24.5	9,01,164	29,604
92	x	-	0.8	2.7	20.3	48.1	49.3	42.9	35.1	35.1	36.8	37.4	41.1	38.8	28.3	37.4	28.0	10,32,548	32,561
93	x	-	0.3	1.0	7.2	17.9	24.0	22.7	22.6	22.7	20.1	20.9	19.4	16.6	8.7	18.3	13.6	5,02,652	15,054
94	x	-	0.1	0.0	0.1	0.6	0.9	1.4	1.7	1.5	1.7	3.1	4.4	18.1	30.6	4.7	3.5	1,28,705	3,917
95	x	-	0.2	0.2	0.4	0.3	0.3	0.3	0.2	0.3	0.5	0.2	0.8	1.2	7.0	0.9	0.7	26,880	879
97	x	-	4.1	0.4	0.5	0.2	0.4	0.2	0.2	0.2	0.2	1.4	2.0	3.9	15.2	1.9	1.7	64,376	1,711
99	x	100.0	0.0	0.0	0.0	0.0	0.0	0.0	0.0	0.0	0.0	0.0	0.0	0.0	0.0	0.0	8.3	3,04,549	8,780
91-99	x	100.0	99.9	99.3	93.4	82.0	75.8	67.7	59.9	59.8	59.4	63.4	67.8	78.8	90.1	73.6	80.3	29,60,873	92,506
11-99	x	100.0	100.0	100.0	100.0	100.0	100.0	100.0	100.0	100.0	100.0	100.0	100.0	100.0	100.0	100.0	100.0	36,85,028	1,17,369
estd. persons (00)		3,04,549	3,00,743	3,48,625	3,56,988	3,26,548	3,04,080	2,81,648	3,00,587	2,44,329	2,26,417	1,64,155	1,55,058	1,51,442	2,19,859	27,31,110	36,85,028	x	x
sample persons		8,780	8,661	10,968	12,472	10,562	9,460	8,612	9,962	8,674	7,765	5,517	4,818	4,411	6,707	88,960	1,17,369	x	x

Estimated number of persons given in the above table is design based estimates and may be used as control totals for combining and arriving at rates and ratios, which can then be applied to the population projections. These figures are not intended for providing estimates of the current population.

Table (53): Percentage distribution of persons by usual status (ps+ss) for major religious groups and for each age-group

all-India rural person Religion:all (incl. n.r.)

usual activity (ps+ss)		age group (years)																persons	
status	industry	0-4	5-9	10-14	15-19	20-24	25-29	30-34	35-39	40-44	45-49	50-54	55-59	60-64	65 & above	15 & above	all	estd. (00)	sample
(1)	(2)	(3)	(4)	(5)	(6)	(7)	(8)	(9)	(10)	(11)	(12)	(13)	(14)	(15)	(16)	(17)	(18)	(19)	(20)
11,12	01-03	-	0.0	0.0	0.3	2.5	7.7	11.5	17.0	21.2	24.3	27.1	26.8	23.6	14.5	13.7	10.0	7,50,010	24,408
11,12	05-43	-	0.0	0.1	0.6	1.8	2.0	3.6	3.3	3.6	3.0	2.6	1.9	1.1	0.8	2.2	1.6	1,20,203	4,322
11,12	45-96	-	0.0	0.0	0.4	2.5	5.2	6.5	7.1	6.7	6.8	5.1	5.0	3.7	1.8	4.4	3.2	2,41,924	8,820
11,12	01-96	-	0.0	0.1	1.4	6.7	15.0	21.6	27.4	31.5	34.1	34.8	33.7	28.4	17.1	20.3	14.8	11,12,137	37,550
21	01-03	-	0.0	0.3	4.1	9.6	10.4	10.0	9.3	8.0	7.4	7.5	6.4	4.3	1.6	7.3	5.4	4,04,192	13,648
21	05-43	-	0.0	0.1	0.3	0.4	0.3	0.3	0.3	0.1	0.1	0.2	0.1	0.0	0.1	0.2	0.2	13,388	469
21	45-96	-	0.0	0.0	0.3	0.9	1.1	0.8	0.5	0.4	0.4	0.2	0.4	0.2	0.4	0.5	0.4	30,152	986
21	01-96	-	0.0	0.4	4.6	10.9	11.8	11.1	10.1	8.6	8.0	7.9	6.9	4.5	2.1	8.1	6.0	4,47,731	15,103
11-21	01-03	-	0.0	0.3	4.4	12.1	18.1	21.5	26.3	29.2	31.7	34.5	33.2	27.8	16.1	21.0	15.4	11,54,202	38,056
11-21	05-43	-	0.0	0.1	0.8	2.2	2.4	4.0	3.6	3.7	3.2	2.9	2.0	1.2	0.8	2.4	1.8	1,33,591	4,791
11-21	45-96	-	0.0	0.0	0.8	3.3	6.3	7.3	7.7	7.1	7.2	5.3	5.3	3.9	2.2	5.0	3.6	2,72,076	9,806
11-21	01-96	-	0.0	0.5	6.0	17.6	26.8	32.7	37.5	40.1	42.0	42.7	40.6	32.9	19.2	28.4	20.8	15,59,868	52,653
31	01-03	-	0.0	0.0	0.1	0.2	0.3	0.4	0.4	0.4	0.5	0.4	0.6	0.1	0.0	0.3	0.2	16,558	651
31	05-43	-	0.0	0.0	0.6	2.5	2.7	2.6	2.6	2.1	1.8	1.1	1.1	0.5	0.1	1.7	1.3	93,944	3,364
31	45-99	-	0.0	0.0	0.8	4.3	6.9	7.4	6.8	6.3	6.1	5.3	4.5	1.2	0.4	4.6	3.3	2,50,011	10,502
31	01-99	-	0.0	0.0	1.5	7.0	9.9	10.5	9.8	8.8	8.4	6.8	6.2	1.8	0.6	6.6	4.8	3,60,513	14,517
41	x	-	0.0	0.0	0.0	0.1	0.4	0.5	0.8	0.7	0.7	0.7	1.0	0.9	0.9	0.5	0.4	29,434	1,045
51	01-03	-	0.0	0.1	1.8	4.8	6.6	8.1	9.2	10.4	10.9	10.9	9.9	7.3	2.9	7.0	5.1	3,84,537	9,384
51	05-43	-	0.0	0.1	2.2	5.9	8.6	9.4	8.6	8.1	6.8	5.5	4.1	2.6	0.6	5.8	4.3	3,19,540	9,249
51	45-99	-	0.0	0.0	0.2	0.9	0.8	1.0	1.2	0.8	0.7	0.6	0.3	0.2	0.1	0.6	0.5	34,984	1,118
51	01-99	-	0.0	0.2	4.2	11.6	16.0	18.5	18.9	19.2	18.4	16.9	14.3	10.1	3.6	13.5	9.8	7,39,062	19,751
41&51	01-99	-	0.0	0.2	4.2	11.7	16.4	19.1	19.7	19.9	19.1	17.6	15.3	11.0	4.5	14.0	10.2	7,68,496	20,796
11-51	01-03	-	0.0	0.4	6.3	17.1	25.0	30.0	35.9	40.0	43.1	45.8	43.7	35.2	19.1	28.3	20.7	15,55,297	48,091
11-51	05-43	-	0.0	0.2	3.7	10.7	14.0	16.6	15.5	14.6	12.5	10.2	8.2	5.2	2.5	10.5	7.7	5,76,509	18,449
11-51	45-99	-	0.0	0.0	1.8	8.5	14.0	15.7	15.6	14.2	14.0	11.1	10.2	5.3	2.7	10.2	7.4	5,57,071	21,426
11-51	01-99	-	0.0	0.7	11.7	36.3	53.1	62.3	67.1	68.8	69.6	67.1	62.0	45.6	24.3	48.9	35.8	26,88,877	87,966
81	x	-	0.0	0.3	4.1	9.0	5.4	1.9	0.6	0.4	0.3	0.3	0.2	0.0	0.1	2.6	1.9	1,42,998	5,132
11-81	x	-	0.1	0.9	15.9	45.3	58.5	64.2	67.7	69.2	69.8	67.4	62.2	45.7	24.4	51.5	37.7	28,31,875	93,098
UR	x	-	37.7	30.9	26.0	19.8	9.2	2.9	0.9	0.5	0.4	0.4	0.3	0.1	0.4	5.0	5.0	x	x
91	x	-	94.3	95.9	69.7	19.7	2.0	0.2	0.1	0.0	0.0	0.2	0.0	0.1	0.2	12.5	26.7	20,03,884	65,735
92	x	-	0.6	1.5	9.6	24.5	25.6	22.2	18.6	17.6	18.1	18.5	21.1	20.8	14.4	18.9	14.0	10,51,627	33,254
93	x	-	0.2	0.5	3.4	9.2	12.4	11.7	12.0	11.4	9.9	10.3	9.8	8.9	4.6	9.2	6.8	5,10,158	15,343
94	x	-	0.1	0.1	0.2	0.4	0.5	0.8	1.0	0.9	1.1	2.0	4.0	18.9	35.0	4.8	3.5	2,64,237	7,979
95	x	-	0.2	0.3	0.4	0.7	0.7	0.6	0.3	0.5	0.7	0.6	1.2	1.9	6.9	1.2	0.9	70,092	2,268
97	x	-	4.4	0.8	0.8	0.4	0.4	0.3	0.2	0.3	0.4	1.1	1.7	3.8	14.5	1.9	1.8	1,38,246	3,674
99	x	100.0	0.0	0.0	0.0	0.0	0.0	0.0	0.0	0.0	0.0	0.0	0.0	0.0	0.0	0.0	8.5	6,36,765	18,466
91-99	x	100.0	99.9	99.1	84.1	54.7	41.5	35.8	32.3	30.8	30.2	32.6	37.8	54.3	75.6	48.5	62.3	46,75,010	1,46,719
11-99	x	100.0	100.0	100.0	100.0	100.0	100.0	100.0	100.0	100.0	100.0	100.0	100.0	100.0	100.0	100.0	100.0	75,06,885	2,39,817
estd. persons (00)		6,36,765	6,28,824	7,56,840	7,79,226	6,46,912	5,89,914	5,47,411	5,68,035	4,87,491	4,64,886	3,37,270	3,08,092	2,92,868	4,62,351	54,84,455	75,06,885	x	x
sample persons		18,466	18,161	23,394	27,342	21,707	18,904	16,702	18,238	16,846	16,214	11,432	9,868	8,752	13,791	1,79,796	2,39,817	x	x

Estimated number of persons given in the above table is design based estimates and may be used as control totals for combining and arriving at rates and ratios, which can then be applied to the population projections. These figures are not intended for providing estimates of the current population.

Table (53): Percentage distribution of persons by usual status (ps+ss) for major religious groups and for each age-group

all-India urban male Religion:all (incl. n.r.)

usual activity (ps+ss)		age group (years)																persons	
status	industry	0-4	5-9	10-14	15-19	20-24	25-29	30-34	35-39	40-44	45-49	50-54	55-59	60-64	65 & above	15 & above	all	estd. (00)	sample
(1)	(2)	(3)	(4)	(5)	(6)	(7)	(8)	(9)	(10)	(11)	(12)	(13)	(14)	(15)	(16)	(17)	(18)	(19)	(20)
11,12	01-03	-	0.0	0.0	0.0	0.2	0.9	1.5	2.2	3.3	4.0	4.6	3.8	5.3	2.9	2.2	1.7	27,836	1,835
11,12	05-43	-	0.0	0.0	0.5	1.6	3.9	6.2	8.5	9.8	10.1	9.7	9.5	5.7	3.1	5.6	4.3	72,870	3,936
11,12	45-96	-	0.0	0.0	0.9	5.2	11.3	19.8	23.5	25.8	27.8	26.8	23.0	20.2	9.1	15.9	12.2	2,05,318	11,943
11,12	01-96	-	0.0	0.0	1.5	7.0	16.1	27.5	34.2	38.9	41.9	41.1	36.3	31.2	15.2	23.7	18.2	3,06,025	17,714
21	01-03	-	0.0	0.0	0.5	0.9	0.9	0.3	0.5	0.3	0.2	0.0	0.0	0.1	0.1	0.4	0.3	5,332	307
21	05-43	-	0.1	0.1	0.7	1.3	1.8	1.2	0.5	0.6	0.2	0.8	0.3	0.1	0.1	0.8	0.6	10,389	511
21	45-96	-	0.0	0.0	1.1	2.9	3.8	2.6	1.6	0.9	0.4	0.1	0.5	0.5	0.6	1.6	1.2	20,792	1,237
21	01-96	-	0.1	0.1	2.2	5.1	6.4	4.2	2.7	1.8	0.8	0.9	0.8	0.7	0.8	2.8	2.2	36,513	2,055
11-21	01-03	-	0.0	0.0	0.5	1.1	1.8	1.9	2.8	3.6	4.2	4.6	3.8	5.4	3.0	2.6	2.0	33,167	2,142
11-21	05-43	-	0.1	0.1	1.2	3.0	5.6	7.4	9.0	10.3	10.3	10.5	9.8	5.8	3.3	6.4	5.0	83,260	4,447
11-21	45-96	-	0.0	0.1	2.0	8.1	15.1	22.4	25.1	26.7	28.3	26.9	23.5	20.6	9.7	17.5	13.5	2,26,110	13,180
11-21	01-96	-	0.1	0.2	3.7	12.2	22.5	31.7	36.9	40.6	42.7	42.0	37.1	31.8	16.0	26.5	20.4	3,42,538	19,769
31	01-03	-	0.0	0.1	0.0	0.2	0.2	0.2	0.2	0.3	0.3	0.2	0.3	0.2	0.0	0.2	0.1	2,357	158
31	05-43	-	0.0	0.0	3.4	11.0	15.5	15.7	15.9	13.5	12.0	11.6	11.1	4.4	1.1	10.8	8.3	1,38,724	6,525
31	45-99	-	0.0	0.3	4.3	17.3	32.6	33.9	29.2	27.0	26.1	27.1	26.2	7.4	3.0	21.4	16.5	2,76,667	15,513
31	01-99	-	0.0	0.3	7.7	28.5	48.2	49.8	45.3	40.8	38.4	38.9	37.5	12.0	4.1	32.3	24.9	4,17,748	22,196
41	x	-	0.0	0.0	0.0	0.1	0.2	0.1	0.1	0.2	0.1	0.0	0.0	0.0	0.1	0.1	0.1	1,167	85
51	01-03	-	0.0	0.0	0.1	0.2	0.2	0.5	0.7	1.0	1.3	1.0	1.2	1.4	0.6	0.6	0.5	8,136	456
51	05-43	-	0.0	0.2	2.4	6.7	8.2	8.8	9.2	10.7	10.1	7.1	6.4	4.7	1.6	6.9	5.3	89,619	4,582
51	45-99	-	0.0	0.1	1.0	1.8	2.7	2.3	3.0	2.5	2.6	2.4	1.8	1.2	0.8	2.0	1.6	26,480	1,311
51	01-99	-	0.0	0.3	3.5	8.7	11.1	11.6	12.9	14.2	14.0	10.5	9.4	7.2	3.0	9.6	7.4	1,24,235	6,349
41&51	01-99	-	0.0	0.3	3.5	8.8	11.3	11.7	13.0	14.3	14.1	10.5	9.4	7.3	3.1	9.7	7.5	1,25,402	6,434
11-51	01-03	-	0.0	0.1	0.6	1.5	2.1	2.5	3.7	4.9	5.7	5.9	5.3	7.0	3.6	3.4	2.6	43,661	2,756
11-51	05-43	-	0.1	0.3	7.0	20.7	29.5	32.0	34.3	34.6	32.4	29.3	27.3	14.9	6.0	24.2	18.6	3,12,770	15,639
11-51	45-99	-	0.0	0.4	7.3	27.3	50.4	58.6	57.3	56.3	57.0	56.3	51.5	29.2	13.5	41.0	31.5	5,29,258	30,004
11-51	01-99	-	0.1	0.8	14.9	49.5	82.0	93.1	95.2	95.7	95.2	91.5	84.1	51.1	23.1	68.6	52.7	8,85,688	48,399
81	x	-	0.0	0.5	5.8	15.6	11.4	4.4	2.7	1.3	1.2	0.9	1.3	0.3	0.2	5.2	4.0	67,412	3,877
11-81	x	-	0.2	1.3	20.7	65.0	93.4	97.6	97.9	97.0	96.4	92.4	85.4	51.4	23.4	73.7	56.7	9,53,100	52,276
UR	x	-	26.8	38.0	28.2	23.9	12.2	4.5	2.7	1.3	1.2	0.9	1.6	0.7	0.9	7.0	7.1	x	x
91	x	-	94.4	95.7	75.8	32.6	4.5	0.5	0.1	0.0	0.0	0.0	0.0	0.1	0.1	14.5	26.4	4,44,000	25,027
92	x	-	1.1	0.8	0.8	0.6	0.1	0.3	0.2	0.2	0.6	0.8	1.5	2.6	2.9	0.8	0.8	12,755	708
93	x	-	0.1	0.1	0.0	0.1	0.1	0.0	0.0	0.0	0.0	0.3	0.3	0.4	0.2	0.1	0.1	1,684	162
94	x	-	0.1	0.1	0.1	0.2	0.1	0.2	0.2	0.6	1.0	2.6	7.7	37.8	57.1	7.3	5.6	93,857	5,279
95	x	-	0.2	0.3	0.8	0.4	0.8	0.6	0.7	1.4	1.2	1.6	2.1	3.3	4.1	1.3	1.1	17,701	979
97	x	-	3.9	1.7	1.7	1.2	1.0	0.8	0.9	0.7	0.8	2.3	3.1	4.3	12.2	2.3	2.2	37,159	1,744
99	x	100.0	0.0	0.0	0.0	0.0	0.0	0.0	0.0	0.0	0.0	0.0	0.0	0.0	0.0	0.0	7.2	1,20,295	6,255
91-99	x	100.0	99.8	98.7	79.3	35.0	6.6	2.4	2.1	3.0	3.6	7.6	14.6	48.6	76.6	26.3	43.3	7,27,452	40,154
11-99	x	100.0	100.0	100.0	100.0	100.0	100.0	100.0	100.0	100.0	100.0	100.0	100.0	100.0	100.0	100.0	100.0	16,80,552	92,430
estd. persons (00)		1,20,295	1,25,383	1,44,960	1,64,916	1,66,314	1,48,342	1,33,772	1,25,982	1,18,896	1,07,480	88,064	70,360	61,251	1,04,536	12,89,914	16,80,552	x	x
sample persons		6,255	6,489	7,746	9,570	9,141	7,990	7,359	6,735	6,428	6,241	5,078	4,032	3,514	5,852	71,940	92,430	x	x

Estimated number of persons given in the above table is design based estimates and may be used as control totals for combining and arriving at rates and ratios, which can then be applied to the population projections. These figures are not intended for providing estimates of the current population.

Table (53): Percentage distribution of persons by usual status (ps+ss) for major religious groups and for each age-group

all-India urban female Religion:all (incl. n.r.)

usual activity (ps+ss)		age group (years)																persons	
status	industry	0-4	5-9	10-14	15-19	20-24	25-29	30-34	35-39	40-44	45-49	50-54	55-59	60-64	65 & above	15 & above	all	estd. (00)	sample
(1)	(2)	(3)	(4)	(5)	(6)	(7)	(8)	(9)	(10)	(11)	(12)	(13)	(14)	(15)	(16)	(17)	(18)	(19)	(20)
11,12	01-03	-	0.0	0.0	0.0	0.0	0.1	0.5	0.5	0.8	1.1	0.7	0.8	0.6	0.5	0.4	0.3	5,491	360
11,12	05-43	-	0.0	0.0	0.8	1.6	2.3	3.1	4.7	4.4	2.8	2.4	1.6	0.6	0.5	2.3	1.8	29,387	1,491
11,12	45-96	-	0.0	0.0	0.3	0.9	1.3	2.3	2.7	2.8	2.6	2.3	2.6	2.1	1.2	1.8	1.4	22,683	1,448
11,12	01-96	-	0.0	0.0	1.1	2.6	3.7	5.9	7.9	8.0	6.5	5.4	4.9	3.3	2.2	4.6	3.6	57,561	3,299
21	01-03	-	0.0	0.0	0.1	0.4	0.3	0.6	0.7	0.8	0.6	1.1	0.4	0.4	0.1	0.5	0.4	6,019	396
21	05-43	-	0.0	0.0	0.5	0.7	0.5	0.6	0.6	0.8	0.4	0.5	0.6	0.6	0.2	0.6	0.4	6,923	294
21	45-96	-	0.0	0.0	0.1	0.2	0.7	1.1	1.2	1.4	1.1	1.1	0.5	0.6	0.3	0.7	0.6	9,283	619
21	01-96	-	0.0	0.0	0.7	1.3	1.5	2.2	2.6	3.0	2.2	2.7	1.5	1.5	0.6	1.8	1.4	22,225	1,309
11-21	01-03	-	0.0	0.0	0.1	0.4	0.4	1.0	1.2	1.6	1.7	1.8	1.2	1.0	0.5	0.9	0.7	11,510	756
11-21	05-43	-	0.0	0.0	1.3	2.3	2.9	3.7	5.3	5.2	3.2	2.9	2.1	1.2	0.7	2.9	2.3	36,310	1,785
11-21	45-96	-	0.0	0.0	0.4	1.2	2.0	3.3	4.0	4.2	3.7	3.3	3.1	2.7	1.5	2.6	2.0	31,966	2,067
11-21	01-96	-	0.0	0.0	1.8	3.8	5.2	8.1	10.5	11.1	8.6	8.0	6.4	4.8	2.8	6.4	5.0	79,786	4,608
31	01-03	-	0.0	0.0	0.0	0.0	0.0	0.1	0.1	0.1	0.0	0.2	0.0	0.0	0.0	0.0	0.0	591	42
31	05-43	-	0.0	0.0	0.5	1.2	1.5	2.2	2.7	1.8	1.9	1.1	0.8	0.1	0.3	1.4	1.1	17,161	798
31	45-99	-	0.0	0.3	1.2	7.1	13.0	12.7	12.4	11.9	11.7	9.1	9.2	3.5	1.4	8.7	6.8	1,08,765	5,937
31	01-99	-	0.0	0.3	1.7	8.3	14.6	15.0	15.1	13.8	13.7	10.3	10.0	3.6	1.7	10.1	7.9	1,26,516	6,777
41	x	-	0.0	0.0	0.0	0.0	0.1	0.0	0.3	0.2	0.3	0.2	0.3	0.3	0.2	0.2	0.1	1,894	108
51	01-03	-	0.0	0.0	0.1	0.1	0.2	0.4	0.7	0.9	1.0	0.7	0.6	0.5	0.5	0.5	0.4	5,957	258
51	05-43	-	0.0	0.0	0.3	0.9	0.6	1.2	1.8	1.2	1.7	1.4	0.6	0.5	0.2	1.0	0.8	12,073	505
51	45-99	-	0.0	0.0	0.0	0.1	0.3	0.3	0.7	0.6	0.7	0.9	0.4	0.3	0.2	0.4	0.3	4,907	261
51	01-99	-	0.0	0.0	0.4	1.1	1.1	1.9	3.2	2.8	3.4	3.0	1.6	1.2	1.0	1.8	1.4	22,937	1,024
41&51	01-99	-	0.0	0.0	0.4	1.2	1.2	1.9	3.5	2.9	3.7	3.2	1.9	1.6	1.2	2.0	1.6	24,831	1,132
11-51	01-03	-	0.0	0.0	0.2	0.5	0.6	1.5	2.0	2.6	2.7	2.7	1.8	1.4	1.0	1.4	1.1	18,058	1,056
11-51	05-43	-	0.0	0.0	2.1	4.4	5.1	7.1	10.1	8.4	7.2	5.6	3.7	2.1	1.5	5.4	4.2	67,437	3,196
11-51	45-99	-	0.0	0.3	1.7	8.3	15.3	16.4	17.1	16.7	16.1	13.3	12.7	6.5	3.2	11.6	9.1	1,45,638	8,265
11-51	01-99	-	0.0	0.4	3.9	13.3	21.0	25.0	29.1	27.8	26.0	21.6	18.3	10.0	5.7	18.4	14.5	2,31,133	12,517
81	x	-	0.3	0.0	1.1	7.2	4.8	2.2	1.4	0.3	0.2	0.1	0.0	0.0	0.0	2.0	1.6	25,296	1,820
11-81	x	-	0.3	0.4	5.0	20.5	25.7	27.2	30.6	28.1	26.2	21.6	18.3	10.1	5.7	20.4	16.1	2,56,429	14,337
UR	x	-	86.2	9.0	21.8	35.3	18.5	7.9	4.7	1.2	0.9	0.3	0.0	0.3	0.3	9.8	9.9	x	x
91	x	-	94.2	95.6	77.0	29.0	2.9	0.4	0.3	0.1	0.1	0.3	0.0	0.2	0.4	12.9	24.3	3,87,608	22,003
92	x	-	0.8	2.0	15.0	44.2	63.1	63.4	60.7	63.1	63.8	67.2	68.6	61.6	42.1	53.8	42.5	6,76,920	36,429
93	x	-	0.1	0.3	1.9	4.7	6.8	7.0	6.5	6.4	6.0	6.1	5.5	4.5	2.6	5.3	4.2	66,275	4,516
94	x	-	0.0	0.1	0.1	0.3	0.4	0.8	1.1	1.5	2.4	3.5	6.0	18.3	31.9	4.9	3.9	61,516	3,654
95	x	-	0.1	0.2	0.2	0.3	0.3	0.4	0.4	0.3	0.6	0.3	0.4	1.5	4.6	0.8	0.6	9,938	556
97	x	-	4.4	1.4	0.8	0.9	0.8	0.8	0.5	0.4	0.9	0.9	1.1	3.8	12.7	2.0	2.0	31,327	1,432
99	x	100.0	0.0	0.0	0.0	0.0	0.0	0.0	0.0	0.0	0.0	0.0	0.0	0.0	0.0	0.0	6.5	1,03,309	5,583
91-99	x	100.0	99.7	99.6	95.0	79.5	74.3	72.8	69.4	71.9	73.8	78.4	81.7	89.9	94.3	79.6	83.9	13,36,892	74,173
11-99	x	100.0	100.0	100.0	100.0	100.0	100.0	100.0	100.0	100.0	100.0	100.0	100.0	100.0	100.0	100.0	100.0	15,93,321	88,510
estd. persons (00)		1,03,309	1,10,302	1,27,181	1,45,431	1,50,936	1,44,532	1,34,692	1,32,819	1,14,588	1,03,763	82,426	69,854	65,950	1,07,538	12,52,529	15,93,321	x	x
sample persons		5,583	5,873	6,780	8,383	8,709	7,835	7,092	7,454	6,573	6,118	4,668	3,911	3,514	6,017	70,274	88,510	x	x

Estimated number of persons given in the above table is design based estimates and may be used as control totals for combining and arriving at rates and ratios, which can then be applied to the population projections. These figures are not intended for providing estimates of the current population.

Table (53): Percentage distribution of persons by usual status (ps+ss) for major religious groups and for each age-group

all-India urban person Religion:all (incl. n.r.)

usual activity (ps+ss)		age group (years)																persons	
status	industry	0-4	5-9	10-14	15-19	20-24	25-29	30-34	35-39	40-44	45-49	50-54	55-59	60-64	65 & above	15 & above	all	estd. (00)	sample
(1)	(2)	(3)	(4)	(5)	(6)	(7)	(8)	(9)	(10)	(11)	(12)	(13)	(14)	(15)	(16)	(17)	(18)	(19)	(20)
11,12	01-03	-	0.0	0.0	0.0	0.1	0.5	1.0	1.3	2.1	2.6	2.7	2.3	2.8	1.7	1.3	1.0	33,326	2,195
11,12	05-43	-	0.0	0.0	0.7	1.6	3.1	4.7	6.5	7.1	6.5	6.2	5.6	3.1	1.8	4.0	3.1	1,02,258	5,427
11,12	45-96	-	0.0	0.0	0.6	3.2	6.4	11.0	12.8	14.5	15.4	14.9	12.8	10.8	5.1	9.0	7.0	2,28,001	13,391
11,12	01-96	-	0.0	0.0	1.3	4.9	10.0	16.7	20.7	23.7	24.5	23.8	20.7	16.7	8.6	14.3	11.1	3,63,585	21,013
21	01-03	-	0.0	0.0	0.3	0.6	0.6	0.4	0.6	0.6	0.4	0.6	0.2	0.3	0.1	0.4	0.3	11,351	703
21	05-43	-	0.0	0.0	0.6	1.0	1.2	0.9	0.6	0.7	0.3	0.6	0.4	0.3	0.2	0.7	0.5	17,312	805
21	45-96	-	0.0	0.0	0.6	1.6	2.3	1.8	1.4	1.1	0.8	0.6	0.5	0.5	0.5	1.2	0.9	30,075	1,856
21	01-96	-	0.0	0.1	1.5	3.3	4.0	3.2	2.6	2.4	1.5	1.8	1.1	1.1	0.7	2.3	1.8	58,738	3,364
11-21	01-03	-	0.0	0.0	0.3	0.8	1.1	1.5	2.0	2.6	3.0	3.3	2.5	3.1	1.7	1.8	1.4	44,677	2,898
11-21	05-43	-	0.1	0.1	1.2	2.6	4.3	5.6	7.1	7.8	6.8	6.8	6.0	3.4	2.0	4.7	3.7	1,19,570	6,232
11-21	45-96	-	0.0	0.0	1.2	4.8	8.6	12.8	14.3	15.7	16.2	15.5	13.3	11.3	5.6	10.1	7.9	2,58,076	15,247
11-21	01-96	-	0.1	0.1	2.8	8.2	14.0	19.9	23.4	26.1	26.0	25.6	21.8	17.8	9.3	16.6	12.9	4,22,323	24,377
31	01-03	-	0.0	0.0	0.0	0.1	0.1	0.1	0.1	0.2	0.2	0.2	0.2	0.1	0.0	0.1	0.1	2,948	200
31	05-43	-	0.0	0.0	2.0	6.3	8.6	8.9	9.1	7.7	7.0	6.5	6.0	2.2	0.7	6.1	4.8	1,55,885	7,323
31	45-99	-	0.0	0.3	2.8	12.4	22.9	23.3	20.6	19.6	19.0	18.4	17.7	5.4	2.2	15.1	11.8	3,85,432	21,450
31	01-99	-	0.0	0.3	4.9	18.9	31.6	32.3	29.8	27.5	26.3	25.1	23.8	7.7	2.9	21.4	16.6	5,44,265	28,973
41	x	-	0.0	0.0	0.0	0.1	0.1	0.1	0.2	0.2	0.2	0.1	0.2	0.2	0.2	0.1	0.1	3,061	193
51	01-03	-	0.0	0.0	0.1	0.2	0.2	0.5	0.7	1.0	1.1	0.9	0.9	0.9	0.6	0.6	0.4	14,093	714
51	05-43	-	0.0	0.1	1.4	3.9	4.4	5.0	5.4	6.0	6.0	4.4	3.5	2.5	0.9	4.0	3.1	1,01,692	5,087
51	45-99	-	0.0	0.0	0.6	1.0	1.5	1.3	1.8	1.6	1.7	1.7	1.1	0.7	0.5	1.2	1.0	31,387	1,572
51	01-99	-	0.0	0.1	2.1	5.1	6.2	6.7	7.9	8.6	8.8	6.9	5.5	4.1	2.0	5.8	4.5	1,47,172	7,373
41&51	01-99	-	0.0	0.1	2.1	5.2	6.3	6.8	8.1	8.8	9.0	7.0	5.7	4.3	2.1	5.9	4.6	1,50,233	7,566
11-51	01-03	-	0.0	0.0	0.4	1.0	1.4	2.0	2.8	3.8	4.3	4.3	3.6	4.1	2.3	2.4	1.9	61,718	3,812
11-51	05-43	-	0.1	0.2	4.7	13.0	17.4	19.5	21.8	21.8	20.0	17.8	15.6	8.3	3.7	14.9	11.6	3,80,207	18,835
11-51	45-99	-	0.0	0.4	4.6	18.3	33.0	37.4	36.7	36.9	36.9	35.5	32.2	17.4	8.3	26.5	20.6	6,74,896	38,269
11-51	01-99	-	0.1	0.6	9.8	32.2	51.9	59.0	61.3	62.4	61.2	57.7	51.3	29.8	14.3	43.9	34.1	11,16,821	60,916
81	x	-	0.2	0.3	3.6	11.6	8.1	3.3	2.1	0.8	0.7	0.5	0.7	0.2	0.1	3.6	2.8	92,708	5,697
11-81	x	-	0.2	0.9	13.4	43.8	60.0	62.3	63.4	63.2	61.9	58.2	52.0	30.0	14.4	47.5	36.9	12,09,529	66,613
UR	x	-	63.3	31.4	27.1	26.5	13.5	5.3	3.2	1.3	1.2	0.8	1.3	0.6	0.8	7.6	7.7	x	x
91	x	-	94.4	95.7	76.4	30.9	3.7	0.4	0.2	0.1	0.1	0.2	0.0	0.1	0.2	13.7	25.4	8,31,608	47,030
92	x	-	0.9	1.4	7.4	21.3	31.2	31.9	31.2	31.0	31.6	32.9	34.9	33.2	22.8	26.9	21.1	6,89,675	37,137
93	x	-	0.1	0.2	0.9	2.3	3.4	3.5	3.3	3.2	3.0	3.1	2.9	2.5	1.4	2.6	2.1	67,959	4,678
94	x	-	0.1	0.1	0.1	0.3	0.2	0.5	0.6	1.1	1.7	3.1	6.9	27.7	44.3	6.1	4.7	1,55,373	8,933
95	x	-	0.1	0.3	0.5	0.3	0.5	0.5	0.5	0.9	0.9	1.0	1.3	2.4	4.3	1.0	0.8	27,639	1,535
97	x	-	4.2	1.6	1.3	1.1	0.9	0.8	0.7	0.6	0.8	1.6	2.1	4.1	12.5	2.1	2.1	68,486	3,176
99	x	100.0	0.0	0.0	0.0	0.0	0.0	0.0	0.0	0.0	0.0	0.0	0.0	0.0	0.0	0.0	6.8	2,23,604	11,838
91-99	x	100.0	99.8	99.1	86.6	56.2	40.0	37.7	36.6	36.8	38.1	41.8	48.0	70.0	85.6	52.5	63.1	20,64,343	1,14,327
11-99	x	100.0	100.0	100.0	100.0	100.0	100.0	100.0	100.0	100.0	100.0	100.0	100.0	100.0	100.0	100.0	100.0	32,73,873	1,80,940
estd. persons (00)		2,23,604	2,35,685	2,72,141	3,10,347	3,17,250	2,92,874	2,68,465	2,58,801	2,33,484	2,11,243	1,70,491	1,40,215	1,27,200	2,12,074	25,42,444	32,73,873	x	x
sample persons		11,838	12,362	14,526	17,953	17,850	15,825	14,451	14,189	13,001	12,359	9,746	7,943	7,028	11,869	1,42,214	1,80,940	x	x

Estimated number of persons given in the above table is design based estimates and may be used as control totals for combining and arriving at rates and ratios, which can then be applied to the population projections. These figures are not intended for providing estimates of the current population.

Table (53): Percentage distribution of persons by usual status (ps+ss) for major religious groups and for each age-group

all-India rural+urban male Religion:all (incl. n.r.)

usual activity (ps+ss)		age group (years)																persons	
status	industry	0-4	5-9	10-14	15-19	20-24	25-29	30-34	35-39	40-44	45-49	50-54	55-59	60-64	65 & above	15 & above	all	estd. (00)	sample
(1)	(2)	(3)	(4)	(5)	(6)	(7)	(8)	(9)	(10)	(11)	(12)	(13)	(14)	(15)	(16)	(17)	(18)	(19)	(20)
11,12	01-03	-	0.0	0.0	0.4	3.0	9.4	14.2	21.0	25.7	29.2	32.8	34.7	32.6	19.0	17.0	12.5	6,86,267	22,579
11,12	05-43	-	0.0	0.0	0.4	1.9	3.0	4.9	5.7	6.6	6.2	6.0	4.9	3.2	1.7	3.7	2.8	1,51,532	6,891
11,12	45-96	-	0.0	0.0	0.8	4.7	10.5	14.9	16.9	16.7	17.2	15.1	13.7	10.8	4.9	10.6	7.8	4,28,375	19,966
11,12	01-96	-	0.0	0.1	1.6	9.6	23.0	34.0	43.7	49.1	52.7	53.8	53.4	46.6	25.5	31.3	23.0	12,66,174	49,436
21	01-03	-	0.0	0.3	4.0	9.1	9.3	6.1	3.9	1.4	1.0	0.6	0.6	0.5	0.7	4.0	3.0	1,64,418	5,491
21	05-43	-	0.0	0.0	0.4	0.9	0.9	0.6	0.2	0.2	0.1	0.3	0.1	0.0	0.1	0.4	0.3	16,524	749
21	45-96	-	0.0	0.0	0.7	2.0	2.5	1.6	0.8	0.4	0.2	0.1	0.2	0.3	0.3	1.0	0.7	38,530	1,799
21	01-96	-	0.1	0.3	5.1	12.0	12.6	8.3	4.9	2.0	1.3	1.0	0.9	0.8	1.0	5.4	4.0	2,19,472	8,039
11-21	01-03	-	0.0	0.3	4.4	12.1	18.7	20.3	24.9	27.1	30.2	33.4	35.3	33.1	19.6	21.0	15.5	8,50,685	28,070
11-21	05-43	-	0.0	0.1	0.8	2.8	3.9	5.6	5.9	6.9	6.3	6.2	5.1	3.2	1.8	4.1	3.1	1,68,056	7,640
11-21	45-96	-	0.0	0.0	1.5	6.7	13.0	16.5	17.7	17.1	17.4	15.1	14.0	11.1	5.2	11.5	8.5	4,66,905	21,765
11-21	01-96	-	0.1	0.4	6.7	21.6	35.6	42.3	48.5	51.1	54.0	54.8	54.3	47.4	26.6	36.7	27.0	14,85,646	57,475
31	01-03	-	0.0	0.0	0.1	0.2	0.3	0.4	0.5	0.5	0.5	0.4	0.7	0.2	0.0	0.3	0.2	13,581	616
31	05-43	-	0.0	0.0	1.6	6.8	8.8	8.4	8.3	7.0	5.9	5.1	5.0	1.9	0.5	5.5	4.1	2,23,002	9,538
31	45-99	-	0.0	0.1	2.0	10.4	18.7	19.4	16.1	14.9	14.0	14.5	12.9	3.4	1.2	11.5	8.4	4,64,755	23,343
31	01-99	-	0.0	0.1	3.7	17.3	27.8	28.3	24.8	22.4	20.5	20.1	18.5	5.5	1.7	17.3	12.7	7,01,339	33,497
41	x	-	0.0	0.0	0.1	0.1	0.2	0.2	0.2	0.1	0.2	0.2	0.3	0.3	0.4	0.2	0.1	7,279	309
51	01-03	-	0.0	0.0	1.7	4.9	5.4	7.0	7.0	8.1	8.7	8.9	8.4	6.7	2.8	5.9	4.3	2,38,192	6,044
51	05-43	-	0.0	0.1	3.4	9.8	13.7	14.6	14.0	13.4	11.5	9.2	7.3	5.0	1.2	9.5	7.0	3,83,994	13,109
51	45-99	-	0.0	0.0	0.6	1.8	2.0	2.0	2.5	1.9	1.7	1.4	1.0	0.6	0.3	1.5	1.1	59,414	2,323
51	01-99	-	0.0	0.2	5.7	16.5	21.1	23.6	23.4	23.4	21.9	19.5	16.6	12.3	4.3	16.8	12.4	6,81,600	21,476
41&51	01-99	-	0.0	0.2	5.8	16.6	21.3	23.8	23.6	23.5	22.1	19.7	16.9	12.6	4.7	17.0	12.5	6,88,879	21,785
11-51	01-03	-	0.0	0.3	6.3	17.3	24.4	27.7	32.3	35.7	39.5	42.8	44.3	40.0	22.4	27.2	20.0	11,02,459	34,730
11-51	05-43	-	0.0	0.2	5.9	19.4	26.6	28.8	28.3	27.4	23.9	20.7	17.6	10.4	3.9	19.3	14.2	7,82,331	30,596
11-51	45-99	-	0.0	0.1	4.1	18.8	33.7	37.9	36.3	33.9	33.1	31.0	27.8	15.1	6.8	24.5	18.0	9,91,074	47,431
11-51	01-99	-	0.1	0.7	16.2	55.5	84.7	94.4	97.0	97.0	96.5	94.5	89.7	65.5	33.1	71.0	52.3	28,75,864	1,12,757
81	x	-	0.0	0.5	6.6	14.8	9.7	3.4	1.5	0.9	0.7	0.6	0.7	0.1	0.2	4.5	3.4	1,84,957	7,754
11-81	x	-	0.1	1.2	22.8	70.3	94.4	97.8	98.5	97.9	97.2	95.2	90.4	65.7	33.2	75.5	55.6	30,60,821	1,20,511
UR	x	-	34.9	42.6	28.9	21.0	10.3	3.5	1.6	0.9	0.7	0.7	0.7	0.2	0.5	6.0	6.0	x	x
91	x	-	94.3	96.3	74.2	27.3	3.6	0.3	0.0	0.0	0.0	0.1	0.0	0.1	0.1	14.5	28.1	15,46,720	61,158
92	x	-	0.6	0.5	0.7	0.4	0.3	0.3	0.2	0.1	0.4	0.6	1.0	1.9	2.1	0.6	0.6	31,835	1,401
93	x	-	0.1	0.1	0.2	0.2	0.1	0.1	0.1	0.1	0.1	0.2	0.2	0.5	0.7	0.2	0.2	9,191	451
94	x	-	0.2	0.2	0.3	0.2	0.1	0.1	0.2	0.4	0.6	1.5	4.8	25.2	44.5	5.6	4.2	2,29,389	9,341
95	x	-	0.2	0.3	0.6	0.8	1.0	0.9	0.6	1.0	1.1	1.1	1.7	2.8	6.0	1.4	1.1	60,914	2,368
97	x	-	4.5	1.3	1.2	0.8	0.6	0.6	0.4	0.5	0.6	1.3	2.0	3.9	13.3	2.1	2.0	1,11,029	3,707
99	x	100.0	0.0	0.0	0.0	0.0	0.0	0.0	0.0	0.0	0.0	0.0	0.0	0.0	0.0	0.0	8.2	4,52,510	15,941
91-99	x	100.0	99.9	98.8	77.2	29.7	5.6	2.2	1.5	2.1	2.8	4.8	9.6	34.3	66.8	24.5	44.4	24,41,588	94,367
11-99	x	100.0	100.0	100.0	100.0	100.0	100.0	100.0	100.0	100.0	100.0	100.0	100.0	100.0	100.0	100.0	100.0	55,02,409	2,14,878
estd. persons (00)		4,52,510	4,53,464	5,53,175	5,87,154	4,86,678	4,34,176	3,99,535	3,93,431	3,62,057	3,45,948	2,61,179	2,23,394	2,02,677	3,47,028	40,43,259	55,02,409	x	x
sample persons		15,941	15,989	20,172	24,440	20,286	17,434	15,449	15,011	14,600	14,690	10,993	9,082	7,855	12,936	1,62,776	2,14,878	x	x

Estimated number of persons given in the above table is design based estimates and may be used as control totals for combining and arriving at rates and ratios, which can then be applied to the population projections. These figures are not intended for providing estimates of the current population.

Table (53): Percentage distribution of persons by usual status (ps+ss) for major religious groups and for each age-group

all-India rural+urban female Religion:all (incl. n.r.)

usual activity (ps+ss)		age group (years)																persons	
status	industry	0-4	5-9	10-14	15-19	20-24	25-29	30-34	35-39	40-44	45-49	50-54	55-59	60-64	65 & above	15 & above	all	estd. (00)	sample
(1)	(2)	(3)	(4)	(5)	(6)	(7)	(8)	(9)	(10)	(11)	(12)	(13)	(14)	(15)	(16)	(17)	(18)	(19)	(20)
11,12	01-03	-	0.0	0.0	0.1	0.5	1.4	2.1	4.0	4.2	5.2	4.2	3.7	3.0	1.5	2.4	1.8	97,069	4,024
11,12	05-43	-	0.0	0.1	0.9	1.5	1.8	3.1	3.1	2.8	1.9	1.6	1.1	0.3	0.5	1.8	1.3	70,929	2,858
11,12	45-96	-	0.0	0.0	0.1	0.6	0.8	1.3	1.6	1.7	1.4	1.4	1.2	1.3	0.7	1.0	0.8	41,550	2,245
11,12	01-96	-	0.0	0.1	1.0	2.6	4.0	6.5	8.7	8.7	8.5	7.1	6.0	4.6	2.7	5.2	4.0	2,09,548	9,127
21	01-03	-	0.0	0.2	1.7	4.1	5.1	7.6	9.1	9.9	9.7	9.9	8.4	5.4	1.7	6.3	4.8	2,51,125	8,860
21	05-43	-	0.0	0.1	0.3	0.4	0.3	0.4	0.5	0.4	0.3	0.5	0.3	0.2	0.1	0.3	0.3	14,176	525
21	45-96	-	0.0	0.0	0.1	0.2	0.6	0.7	0.8	0.9	0.9	0.6	0.6	0.3	0.5	0.5	0.4	21,696	1,043
21	01-96	-	0.0	0.3	2.1	4.7	5.9	8.7	10.4	11.2	10.8	11.0	9.3	6.0	2.3	7.2	5.4	2,86,997	10,428
11-21	01-03	-	0.0	0.2	1.8	4.6	6.5	9.7	13.0	14.1	14.8	14.1	12.1	8.5	3.1	8.7	6.6	3,48,194	12,884
11-21	05-43	-	0.0	0.1	1.2	1.9	2.1	3.5	3.6	3.3	2.2	2.0	1.4	0.6	0.6	2.1	1.6	85,105	3,383
11-21	45-96	-	0.0	0.0	0.2	0.9	1.3	2.0	2.5	2.6	2.3	2.0	1.8	1.6	1.3	1.6	1.2	63,247	3,288
11-21	01-96	-	0.0	0.4	3.2	7.3	9.9	15.2	19.1	19.9	19.3	18.1	15.3	10.6	4.9	12.4	9.4	4,96,545	19,555
31	01-03	-	0.0	0.0	0.0	0.1	0.2	0.2	0.2	0.2	0.3	0.2	0.2	0.0	0.0	0.1	0.1	5,924	235
31	05-43	-	0.0	0.0	0.3	0.7	0.7	1.1	1.3	0.8	0.9	0.6	0.3	0.1	0.1	0.7	0.5	26,826	1,149
31	45-99	-	0.0	0.1	0.6	3.5	5.9	6.2	6.6	6.3	6.1	4.6	4.5	1.5	0.7	4.3	3.2	1,70,688	8,609
31	01-99	-	0.0	0.1	0.9	4.3	6.8	7.5	8.1	7.3	7.2	5.4	5.0	1.7	0.8	5.1	3.9	2,03,439	9,993
41	x	-	0.0	0.0	0.0	0.1	0.4	0.6	1.0	0.9	1.0	0.8	1.2	1.0	0.9	0.6	0.5	25,216	929
51	01-03	-	0.0	0.1	0.8	1.6	3.5	4.3	6.1	6.5	6.9	6.1	5.7	4.0	1.6	4.0	3.0	1,60,438	4,054
51	05-43	-	0.0	0.0	0.3	0.6	1.0	1.6	1.8	1.4	1.3	0.8	0.6	0.4	0.2	0.9	0.7	37,238	1,227
51	45-99	-	0.0	0.0	0.0	0.0	0.1	0.2	0.3	0.2	0.3	0.4	0.2	0.1	0.1	0.2	0.1	6,958	367
51	01-99	-	0.0	0.1	1.1	2.3	4.6	6.0	8.3	8.1	8.5	7.3	6.5	4.5	1.9	5.1	3.9	2,04,633	5,648
41&51	01-99	-	0.0	0.1	1.1	2.4	5.0	6.6	9.3	9.0	9.5	8.1	7.6	5.6	2.7	5.8	4.4	2,29,850	6,577
11-51	01-03	-	0.0	0.3	2.7	6.3	10.2	14.2	19.4	20.8	22.0	20.4	18.0	12.5	4.7	12.9	9.7	5,14,556	17,173
11-51	05-43	-	0.0	0.2	1.8	3.3	4.1	6.8	7.7	6.3	5.4	4.2	3.5	2.0	1.7	4.4	3.3	1,74,385	6,688
11-51	45-99	-	0.0	0.1	0.8	4.4	7.3	8.4	9.4	9.1	8.6	6.9	6.4	3.3	2.1	6.0	4.6	2,40,893	12,264
11-51	01-99	-	0.0	0.6	5.2	14.0	21.7	29.3	36.5	36.2	36.0	31.5	27.9	17.8	8.5	23.3	17.6	9,29,834	36,125
81	x	-	0.1	0.0	0.9	4.8	3.0	1.3	0.6	0.1	0.1	0.0	0.0	0.0	0.0	1.3	1.0	50,750	3,075
11-81	x	-	0.1	0.6	6.2	18.8	24.7	30.7	37.2	36.4	36.1	31.6	27.9	17.9	8.5	24.5	18.6	9,80,584	39,200
UR	x	-	70.2	5.4	15.0	25.3	12.2	4.3	1.7	0.4	0.3	0.1	0.0	0.1	0.2	5.1	5.2	x	x
91	x	-	94.4	95.2	68.5	19.4	1.6	0.2	0.2	0.1	0.1	0.3	0.0	0.1	0.3	11.2	24.4	12,88,771	51,607
92	x	-	0.8	2.5	18.7	46.9	53.7	49.5	42.9	44.0	45.2	47.4	49.7	45.7	32.9	42.5	32.4	17,09,467	68,990
93	x	-	0.2	0.8	5.6	13.7	18.5	17.6	17.7	17.5	15.7	15.9	15.1	12.9	6.7	14.2	10.8	5,68,926	19,570
94	x	-	0.1	0.0	0.1	0.5	0.8	1.2	1.5	1.5	1.9	3.2	4.9	18.2	31.0	4.8	3.6	1,90,221	7,571
95	x	-	0.2	0.2	0.3	0.3	0.3	0.3	0.2	0.3	0.5	0.3	0.7	1.3	6.2	0.9	0.7	36,818	1,435
97	x	-	4.2	0.7	0.6	0.4	0.5	0.4	0.3	0.3	0.4	1.3	1.7	3.9	14.4	1.9	1.8	95,703	3,143
99	x	100.0	0.0	0.0	0.0	0.0	0.0	0.0	0.0	0.0	0.0	0.0	0.0	0.0	0.0	0.0	7.7	4,07,858	14,363
91-99	x	100.0	99.9	99.4	93.8	81.2	75.3	69.3	62.8	63.6	63.9	68.4	72.1	82.1	91.5	75.5	81.4	42,97,765	1,66,679
11-99	x	100.0	100.0	100.0	100.0	100.0	100.0	100.0	100.0	100.0	100.0	100.0	100.0	100.0	100.0	100.0	100.0	52,78,349	2,05,879
estd. persons (00)		4,07,858	4,11,045	4,75,806	5,02,419	4,77,484	4,48,612	4,16,340	4,33,405	3,58,917	3,30,181	2,46,581	2,24,912	2,17,391	3,27,397	39,83,640	52,78,349	x	x
sample persons		14,363	14,534	17,748	20,855	19,271	17,295	15,704	17,416	15,247	13,883	10,185	8,729	7,925	12,724	1,59,234	2,05,879	x	x

Estimated number of persons given in the above table is design based estimates and may be used as control totals for combining and arriving at rates and ratios, which can then be applied to the population projections. These figures are not intended for providing estimates of the current population.

Table (53): Percentage distribution of persons by usual status (ps+ss) for major religious groups and for each age-group

all-India rural+urban person Religion:all (incl. n.r.)

usual activity (ps+ss)		age group (years)																persons	
status	industry	0-4	5-9	10-14	15-19	20-24	25-29	30-34	35-39	40-44	45-49	50-54	55-59	60-64	65 & above	15 & above	all	estd. (00)	sample
(1)	(2)	(3)	(4)	(5)	(6)	(7)	(8)	(9)	(10)	(11)	(12)	(13)	(14)	(15)	(16)	(17)	(18)	(19)	(20)
11,12	01-03	-	0.0	0.0	0.2	1.7	5.4	8.0	12.1	15.0	17.5	18.9	19.1	17.3	10.5	9.8	7.3	7,83,336	26,603
11,12	05-43	-	0.0	0.1	0.6	1.7	2.4	4.0	4.3	4.7	4.1	3.8	3.0	1.7	1.1	2.8	2.1	2,22,461	9,749
11,12	45-96	-	0.0	0.0	0.5	2.7	5.6	8.0	8.9	9.2	9.5	8.4	7.4	5.9	2.9	5.9	4.4	4,69,925	22,211
11,12	01-96	-	0.0	0.1	1.3	6.1	13.3	20.0	25.3	29.0	31.1	31.1	29.6	24.9	14.4	18.4	13.7	14,75,722	58,563
21	01-03	-	0.0	0.2	3.0	6.6	7.1	6.9	6.6	5.6	5.2	5.2	4.5	3.0	1.1	5.1	3.9	4,15,543	14,351
21	05-43	-	0.0	0.1	0.4	0.6	0.6	0.5	0.4	0.3	0.2	0.4	0.2	0.1	0.1	0.4	0.3	30,700	1,274
21	45-96	-	0.0	0.0	0.4	1.1	1.5	1.1	0.8	0.6	0.5	0.3	0.4	0.3	0.4	0.7	0.6	60,227	2,842
21	01-96	-	0.0	0.3	3.7	8.4	9.2	8.5	7.8	6.6	5.9	5.8	5.1	3.5	1.6	6.3	4.7	5,06,469	18,467
11-21	01-03	-	0.0	0.2	3.2	8.4	12.5	14.9	18.7	20.6	22.7	24.0	23.6	20.3	11.6	14.9	11.1	11,98,879	40,954
11-21	05-43	-	0.0	0.1	1.0	2.3	3.0	4.5	4.7	5.1	4.3	4.2	3.2	1.9	1.2	3.1	2.3	2,53,161	11,023
11-21	45-96	-	0.0	0.0	0.9	3.8	7.1	9.1	9.7	9.9	10.0	8.7	7.8	6.2	3.3	6.6	4.9	5,30,152	25,053
11-21	01-96	-	0.1	0.4	5.1	14.5	22.5	28.5	33.1	35.5	37.0	37.0	34.7	28.4	16.1	24.6	18.4	19,82,192	77,030
31	01-03	-	0.0	0.0	0.1	0.2	0.3	0.3	0.4	0.3	0.4	0.3	0.4	0.1	0.0	0.2	0.2	19,506	851
31	05-43	-	0.0	0.0	1.0	3.7	4.7	4.7	4.6	3.9	3.5	2.9	2.6	1.0	0.3	3.1	2.3	2,49,828	10,687
31	45-99	-	0.0	0.1	1.4	7.0	12.2	12.7	11.1	10.6	10.1	9.7	8.7	2.5	1.0	7.9	5.9	6,35,444	31,952
31	01-99	-	0.0	0.1	2.4	10.9	17.1	17.7	16.1	14.9	14.0	12.9	11.7	3.5	1.3	11.3	8.4	9,04,777	43,490
41	x	-	0.0	0.0	0.0	0.1	0.3	0.4	0.6	0.5	0.6	0.5	0.7	0.7	0.7	0.4	0.3	32,495	1,238
51	01-03	-	0.0	0.1	1.3	3.3	4.4	5.6	6.5	7.3	7.8	7.5	7.1	5.3	2.2	5.0	3.7	3,98,630	10,098
51	05-43	-	0.0	0.1	2.0	5.3	7.2	8.0	7.6	7.4	6.5	5.1	3.9	2.6	0.7	5.2	3.9	4,21,232	14,336
51	45-99	-	0.0	0.0	0.3	0.9	1.0	1.1	1.4	1.1	1.0	0.9	0.6	0.4	0.2	0.8	0.6	66,372	2,690
51	01-99	-	0.0	0.2	3.6	9.5	12.7	14.6	15.5	15.8	15.4	13.5	11.6	8.3	3.1	11.0	8.2	8,86,233	27,124
41&51	01-99	-	0.0	0.2	3.6	9.6	13.0	15.0	16.1	16.3	15.9	14.0	12.3	9.0	3.8	11.4	8.5	9,18,728	28,362
11-51	01-03	-	0.0	0.3	4.6	11.8	17.2	20.8	25.6	28.3	31.0	31.9	31.1	25.8	13.8	20.1	15.0	16,17,015	51,903
11-51	05-43	-	0.0	0.2	4.0	11.4	15.2	17.6	17.5	16.9	14.9	12.7	10.5	6.1	2.8	11.9	8.9	9,56,716	37,284
11-51	45-99	-	0.0	0.1	2.6	11.7	20.3	22.8	22.2	21.6	21.1	19.3	17.1	9.0	4.5	15.3	11.4	12,31,967	59,695
11-51	01-99	-	0.1	0.6	11.2	35.0	52.7	61.2	65.3	66.7	67.0	63.9	58.7	40.9	21.2	47.3	35.3	38,05,698	1,48,882
81	x	-	0.1	0.3	4.0	9.8	6.3	2.3	1.1	0.5	0.4	0.4	0.3	0.1	0.1	2.9	2.2	2,35,707	10,829
11-81	x	-	0.1	0.9	15.1	44.8	59.0	63.5	66.3	67.2	67.4	64.3	59.0	40.9	21.2	50.2	37.5	40,41,404	1,59,711
UR	x	-	51.6	31.0	26.3	21.9	10.7	3.7	1.6	0.8	0.6	0.5	0.6	0.2	0.5	5.8	5.8	x	x
91	x	-	94.3	95.8	71.6	23.4	2.5	0.3	0.1	0.0	0.0	0.2	0.0	0.1	0.2	12.9	26.3	28,35,492	1,12,765
92	x	-	0.7	1.4	9.0	23.4	27.4	25.4	22.6	22.0	22.3	23.3	25.4	24.6	17.0	21.4	16.2	17,41,302	70,391
93	x	-	0.2	0.4	2.7	6.9	9.4	9.0	9.3	8.8	7.7	7.8	7.6	7.0	3.6	7.1	5.4	5,78,117	20,021
94	x	-	0.1	0.1	0.2	0.3	0.4	0.7	0.9	0.9	1.2	2.3	4.9	21.5	37.9	5.2	3.9	4,19,611	16,912
95	x	-	0.2	0.3	0.5	0.6	0.6	0.6	0.4	0.6	0.8	0.7	1.2	2.0	6.1	1.2	0.9	97,732	3,803
97	x	-	4.3	1.0	0.9	0.6	0.6	0.5	0.4	0.4	0.5	1.3	1.8	3.9	13.9	2.0	1.9	2,06,732	6,850
99	x	100.0	0.0	0.0	0.0	0.0	0.0	0.0	0.0	0.0	0.0	0.0	0.0	0.0	0.0	0.0	8.0	8,60,368	30,304
91-99	x	100.0	99.9	99.1	84.9	55.2	41.0	36.5	33.7	32.8	32.6	35.7	41.0	59.1	78.8	49.8	62.5	67,39,353	2,61,046
11-99	x	100.0	100.0	100.0	100.0	100.0	100.0	100.0	100.0	100.0	100.0	100.0	100.0	100.0	100.0	100.0	100.0	1,07,80,757	4,20,757
estd. persons (00)		8,60,368	8,64,509	10,28,981	10,89,573	9,64,162	8,82,788	8,15,875	8,26,836	7,20,975	6,76,129	5,07,761	4,48,306	4,20,068	6,74,426	80,26,899	#########	x	x
sample persons		30,304	30,523	37,920	45,295	39,557	34,729	31,153	32,427	29,847	28,573	21,178	17,811	15,780	25,660	3,22,010	4,20,757	x	x

Estimated number of persons given in the above table is design based estimates and may be used as control totals for combining and arriving at rates and ratios, which can then be applied to the population projections. These figures are not intended for providing estimates of the current population.

Table (54): Percentage distribution of workers in usual status (ps+ss) by broad status in employment for major religious groups

all-India

category of persons	self-employed			regular wage/ salary	casual labour	all
	own account worker, employer	helper in household enterprise	all self employed			
(1)	(2)	(3)	(4)	(5)	(6)	(7)
Religion:Hinduism						
rural male	48.7	9.6	58.2	14.1	27.7	100.0
rural female	20.5	39.2	59.8	10.4	29.9	100.0
rural person	41.2	17.5	58.6	13.1	28.3	100.0
urban male	33.7	3.8	37.5	49.8	12.7	100.0
urban female	23.1	9.4	32.5	56.6	10.9	100.0
urban person	31.4	5.0	36.4	51.3	12.3	100.0
rural + urban male	44.3	7.9	52.2	24.5	23.3	100.0
rural + urban female	21.1	32.2	53.3	21.3	25.4	100.0
rural + urban person	38.5	14.0	52.5	23.7	23.9	100.0
Religion:Islam						
rural male	46.9	6.9	53.8	13.6	32.6	100.0
rural female	41.0	27.0	68.0	11.1	20.9	100.0
rural person	45.8	10.4	56.2	13.2	30.6	100.0
urban male	39.1	5.5	44.6	35.3	20.1	100.0
urban female	42.1	13.3	55.4	36.7	7.9	100.0
urban person	39.5	6.7	46.2	35.5	18.3	100.0
rural + urban male	43.7	6.4	50.0	22.4	27.5	100.0
rural + urban female	41.4	22.0	63.4	20.5	16.1	100.0
rural + urban person	43.3	8.9	52.2	22.1	25.7	100.0
Religion:Christianity						
rural male	49.9	7.3	57.2	19.2	23.7	100.0
rural female	21.5	31.4	52.9	22.9	24.2	100.0
rural person	40.4	15.4	55.7	20.4	23.8	100.0
urban male	28.4	1.7	30.1	46.2	23.6	100.0
urban female	17.5	6.5	23.9	62.2	13.9	100.0
urban person	25.0	3.2	28.2	51.3	20.6	100.0
rural + urban male	42.3	5.3	47.6	28.7	23.6	100.0
rural + urban female	20.1	23.1	43.2	36.1	20.7	100.0
rural + urban person	35.0	11.1	46.2	31.2	22.7	100.0

Table (54): Percentage distribution of workers in usual status (ps+ss) by broad status in employment for major religious groups

all-India

category of persons	self-employed			regular wage/ salary	casual labour	all
	own account worker, employer	helper in household enterprise	all self employed			
(1)	(2)	(3)	(4)	(5)	(6)	(7)
Religion:Sikhism						
rural male	39.3	8.3	47.6	21.1	31.3	100.0
rural female	31.7	15.4	47.1	26.7	26.2	100.0
rural person	37.8	9.7	47.5	22.2	30.3	100.0
urban male	42.0	7.4	49.4	42.2	8.5	100.0
urban female	24.8	3.6	28.4	63.4	8.2	100.0
urban person	38.9	6.7	45.6	46.0	8.4	100.0
rural + urban male	40.0	8.0	48.1	26.8	25.2	100.0
rural + urban female	30.0	12.5	42.5	35.6	21.8	100.0
rural + urban person	38.1	8.9	47.0	28.5	24.5	100.0
Religion:all (incl. n.r.)						
rural male	48.2	9.2	57.4	14.2	28.3	100.0
rural female	21.8	37.9	59.6	11.0	29.3	100.0
rural person	41.4	16.7	58.0	13.4	28.6	100.0
urban male	34.6	4.1	38.7	47.2	14.2	100.0
urban female	24.9	9.6	34.5	54.7	10.7	100.0
urban person	32.6	5.3	37.8	48.7	13.5	100.0
rural + urban male	44.0	7.6	51.7	24.4	24.0	100.0
rural + urban female	22.5	30.9	53.4	21.9	24.7	100.0
rural + urban person	38.8	13.3	52.1	23.8	24.1	100.0

Appendix B

Sample Design and Estimation Procedure

Appendix - B

Sample Design and Estimation Procedure

1. Introduction

1.1 The Periodic Labour Force Survey (PLFS) is designed to measure, annually, for both rural and urban areas, level estimates of all important parameters in both usual status and CWS and the particulars of employment-unemployment particulars in the short time interval of three months for the urban areas only in the Current Weekly Status (CWS). This report contains the estimates of various aspects of employment-unemployment particulars based on the data collected during July 2018-June 2019. The survey covered the whole of the Indian Union *except* the villages in Andaman and Nicobar Islands which remained extremely difficult to access throughout the year.

1.2 Sample Design

1.2.1 Rotational scheme for Periodic Labour Force Survey (PLFS)

A rotational panel sampling design was used in urban areas. The rotational scheme is of two years duration to accommodate the changes in the urban frame in the intervening period; in the sense that the sampling frames for both rural and urban areas will remain unchanged for every two-year duration. In this rotational panel scheme each selected household in urban areas was visited four times – in the beginning with first visit schedule and thrice periodically later with revisit schedule. The proposed design aims at generating quarterly estimates of level and change parameters of some important labour force indicators (LFPR, WPR & UR) based on CWS data in urban areas and annual estimates of level parameters based on usual status for both rural and urban areas.

1.2.2 Rotational panel design for urban areas

i. The initial rotational panel is for two years, where only 25% FSUs of urban annual allocation was covered in the first quarter (Panel P_{11}) with detail listing and canvassing of visit 1 schedule in the selected households; where P_{ij} indicates the panel belonging to j^{th} quarter of the ith two-year period of rotation.
ii. Another 25% FSUs was covered in the second quarter (Panel P_{12}) for taking up visit 1 schedule and revisit schedule was canvassed in the selected households of Panel P_{11}.
iii. A new panel P_{13} of 25% FSUs was surveyed in third quarter with visit 1 schedule and revisit schedules was canvassed in the households of panels P_{11} & P_{12}.
iv. In the fourth quarter, households of panels P_{11}, P_{12} & P_{13} was surveyed with revisit schedule and a new panel P_{14} with 25% FSUs for visit 1 schedule.
v. In the subsequent quarters of second year 75% FSUs (3 panels - P_{12}, P_{13} & P_{14}) would be common and an earlier panel (P_{11}) would be replaced by a new panel (P_{15}) for canvassing visit 1 schedule. This will continue till 8th quarter.
vi. All the FSUs of the panels P_{11}, P_{12}, ..., P_{18} (each of which is with 25% of FSUs) was selected before commencement of survey in the first quarter.
vii. At the end of the second year of each two-year duration, updated frame will be used for both rural and urban areas.

viii. FSUs of another set of panels P_{21}, P_{22}, ..., P_{28} selected from the updated frame will be made ready before commencement of first quarter of third year (first quarter of the second two-year duration). These panels P_{21} to P_{28} will take care of the changes in the urban frame.

ix. In the ninth quarter (first quarter of the second two-year duration), panel P_{21} selected from the updated frame will be introduced and the panels P_{16}, P_{17} and P_{18} of the old frame will be surveyed.

x. This scheme will continue for another 2 years with the introduction of panels P_{22} to P_{28} each in one quarter for the subsequent 7 quarters till the end of the fourth year (second year of the two-year period).

xi. This scheme of rotation of panels will enable generation of estimates of change parameters with 75% matching and 25% of unmatched samples from fifth quarter onwards.

xii. One of the main advantages of this plan of rotation is that there will not be any break in the series of estimates of the change parameters starting from 5th quarter.

xiii. Since major changes in the rural-urban frame occurs in the Census years (say for the year 2023-24), provision is made to generate estimates without break in the series of estimates considering panels from pre and post-census frames.

1.2.3 **Rural samples**

For rural areas, samples for all the 8 quarters were selected before commencement of survey for each two-year period, while the frame remained same for this duration. In each quarter, only 25% FSUs of annual allocation (as is done in each sub-round of NSS rounds) were covered in rural areas so that independent estimates could be generated for each quarter. For this purpose, quarterly allocation is multiple of 2 for drawing interpenetrating sub-samples. There is no revisit in the rural samples.

1.2.4 The following table gives the rotational panel schemes in tabular format:

	panels for the first 2 year period								panels from updated frame for the next 2 year period			
	During the four quarters of the first year				During the four quarters of the second year				During the four quarters of the third year			
	Qtr1	Qtr2	Qtr3	Qtr4	Qtr1	Qtr2	Qtr3	Qtr4	Qtr1	Qtr2	Qtr3	Qtr4
Urban Panel	P_{11}*	P_{11}	P_{11}	P_{11}	P_{15}*	P_{15}	P_{15}	P_{15}	P_{21}*	P_{21}	P_{21}	P_{21}
		P_{12}*	P_{12}	P_{12}	P_{12}	P_{16}*	P_{16}	P_{16}	P_{16}	P_{22}*	P_{22}	P_{22}
			P_{13}*	P_{13}	P_{13}	P_{13}	P_{17}*	P_{17}	P_{17}	P_{17}	P_{23}*	P_{23}
				P_{14}*	P_{14}	P_{14}	P_{14}	P_{18}*	P_{18}	P_{18}	P_{18}	P_{24}*
Rural	R_{11}*	R_{12}*	R_{13}*	R_{14}*	R_{15}*	R_{16}*	R_{17}*	R_{18}*	Fresh rural samples in third year from the updated frame			
for canvassing Visit 1 schedule R_{ij} indicates sample covered in rural areas in jth quarter of ith two-year period												

1.2.5 It is seen from the above table that one panel of urban sample FSUs is in the sample for 4 quarters and the selected households in an FSU is surveyed for the successive periods during which the FSU remains in the sample. Selected households are visited 4 times for canvassing the

detailed schedule of enquiry of the PLFS (Schedule 10.4: Employment and Unemployment). These visits are termed as first visit and revisit. For this, two formats of the detailed schedule of enquiry have been devised viz., Schedule 10.4: Employment and Unemployment (First Visit) and Schedule 10.4: Employment and Unemployment (Revisit).

To implement the rotational scheme in urban areas, when a panel appears for the first time in any quarter with 25% of annual allocation, listing and selection of households was done in all the selected FSUs in that panel. The first visit schedule was canvassed in the selected households. The selected FSUs/households were revisited in the subsequent three quarters as the panel will remain in the sample for four quarters. During the revisit, listing and selection of households were not be done afresh. Only the households selected during first visit was revisited for canvassing revisit schedule. At the time of revisit if any sample household was not found, same was treated as casualty and a substitute household was be surveyed. If any sample household was split, then, among the split households available in the FSU/Sub-block, the household where the head/senior most member of the erstwhile household was available was covered. In the PLFS scheme, each selected household of urban FSUs only was visited four times, one in each quarter.

1.2.6 **Outline of the design**: A stratified multi-stage design was adopted. The first stage units (FSU) were the Urban Frame Survey (UFS) blocks in urban areas and 2011 Population Census villages (Panchayat wards for Kerala) in rural areas. The ultimate stage units (USU) were households. In the case of large FSUs one intermediate stage unit, called hamlet group/sub-block, was formed.

1.2.7 **Sampling Frame for First Stage Units**: The list of latest available Urban Frame Survey (UFS) blocks was considered as the urban sampling frame. List of 2011 Population Census villages (Panchayat wards for Kerala) constituted the rural sampling frame. Since the duration of rotational panel is of two-year, the urban sampling frame once updated incorporating the changes made in the current phase of UFS will remain unchanged for two years. Similarly the rural sampling frame with changes, if any, for urbanisation of village(s) will remain unchanged for two years. After completion of every two-year period, the frames will be updated for incorporating the changes likely to occur during this period. When next Population Census details will be available, the new frame will be used only when UFS blocks for all newly declared Census Towns and Statutory Towns are available for preparation of sampling frame, as the new list of census villages will not include those villages which will be considered as urban areas.

1.2.8 **Stratification**: In urban areas strata were formed within each NSS region on the basis of size class of towns as per Population Census 2011. The stratum numbers and their composition (within each region) are as follows:

stratum 1 :	all towns with population less than 50,000
stratum 2 :	all towns with population 50,000 or more but less than 3 lakhs
stratum 3 :	all towns with population 3 lakhs or more but less than 15 lakhs
stratum 4, 5, 6,... :	each city with population 15 lakhs or more

The rural areas of each NSS region constituted rural stratum. In case of rural sectors of Nagaland, a special stratum was formed within the State consisting of all the villages which were difficult to access.

1.2.9 **Sub-Stratification: Urban:** In urban areas there was no sub-stratification.

1.2.10 **Sub-Stratification: Rural:** 'r/8' sub-strata were formed in each rural stratum, if 'r' was the annual sample size allocated for a rural stratum. The villages within a stratum as per frame were first arranged in ascending order of population. Then sub-strata 1 to 'r/8' were demarcated in such a way that each sub-stratum comprised a group of villages of the arranged frame and had more or less equal population.

1.2.11 *Total sample size (FSUs):* 12,800 FSUs (7,024 villages and 5,776 UFS blocks) are being covered annually at all-India level. State/UT wise allocation of sample FSUs are given in Table B1 at the end of this write-up.

1.2.11.1 State/UT level sample size was allocated between two sectors in proportion to population as per Census 2011 with double weightage to urban sector in general. Within each sector of a State/UT, the respective sample size was allocated to the different strata (in the case of urban areas) and strata/ sub-strata (in the case of rural areas) in proportion to the population as per Census 2011. Urban allocations at stratum level were adjusted to multiples of 8 with a minimum sample size of 8 (for 4 panels, each of size multiple of 2). Rural allocation for each stratum was also multiple of 8 with minimum sample size of 8 (for 4 quarters, each of size 2). For special stratum formed in rural areas of Nagaland, 16 FSUs will be allocated.

1.2.11.2 It may be noted that quarterly allocation of FSUs was same for an NSS state-region although 25% of the urban FSUs rotate over the quarters according to the rotational scheme. However, quarterly allocation of urban FSUs for FOD regions and FOD sub-regions may vary over the quarters since new FSUs entering the sample according to the rotational scheme may or may not belong to the same FOD region or FOD sub-region.

1.2.12 *Selection of first stage units***:** Urban FSUs were selected by probability proportional to size with replacement (PPSWR) scheme, size being the number of households in the UFS block. Samples for a panel within each stratum were drawn in the form of two independent sub-samples. To implement the rotational scheme, 4 groups of sample FSUs of equal size (each multiple of size 2, half for each of sub-sample 1 and sub-sample 2) were drawn randomly. In the rural areas, samples for a stratum/sub-stratum were drawn randomly in the form of two independent sub-

samples with probability proportional to size with replacement (PPSWR) scheme, size being the population of the village and equal number of samples were allocated among the four quarters.

1.2.13 *Formation of hamlet-group/ sub-block***:** After identification of the boundaries of the FSU, it was determined whether listing to be done in the whole sample FSU or not. In case the population of the selected FSU was found to be 1200 or more, it was divided into a suitable number (say, D) of 'hamlet-groups' in the rural sector and 'sub-blocks' in the urban sector by more or less equalising the population as stated below.

approximate present population of the sample FSU	no. of hg's/sb's to be formed
less than 1200 (no hamlet-groups/sub-blocks)	1
1200 to 1799	3
1800 to 2399	4
2400 to 2999	5
3000 to 3599	6
……..and so on	

For rural areas of Himachal Pradesh, Sikkim, Andaman & Nicobar Islands, Uttarakhand (except four districts Dehradun, Nainital, Hardwar and Udham Singh Nagar), Punch, Rajouri, Udhampur, Reasi, Doda, Kishtwar, Ramban, Leh (Ladakh), Kargil districts of Jammu and Kashmir and Idukki district of Kerala, the number of hamlet-groups were formed as follows:

approximate present population of the sample village	no. of hg's to be formed
less than 600 (no hamlet-groups)	1
600 to 899	3
900 to 1199	4
1200 to 1499	5
1500 to 1799	6
……..and so on	

1.2.14 *Formation and selection of hamlet-groups/ sub-blocks***:** In case hamlet-groups/ sub-blocks were formed in the sample FSU, the same was done by more or less equalizing population. Two hamlet-groups (hg)/ sub-blocks (sb) were selected from a large FSU wherever hamlet-groups/ sub-blocks will be formed in the following manner – one hg/ sb with maximum percentage share of population was selected and termed as hg/ sb **'**1'; one more hg/ sb was selected from the remaining hg's/ sb's by simple random sampling (SRS) and was termed as hg/ sb **'**2'. Listing and selection of the households was done independently in the two selected hamlet-groups/ sub-blocks. The FSUs without hg/ sb formation was treated as sample hg/ sb number '1'. If more than one hg/ sb had same maximum percentage share of population, the one among them which listed first was treated as hg/ sb '1'. Listing and selection of the households was done independently in the two selected hg's/sb's.

1.2.15 *Formation of second stage strata and allocation of households:* Second stage stratification (SSS) in each FSU/hg/sb was done based on the number of members in each household who had

completed secondary level of education considering general type of education. In urban FSUs 4 SSS while in rural FSUs 3 SSS were formed in rural areas. Details are given in the following table.

composition of SSS (rural)	SSS	number of members	number of households to be surveyed	
			FSU without hg formation	FSU with hg formation (for each hg)
number of members in the household having level of general education as secondary (10th standard) or above	SSS 1	2 or more	2	1
	SSS 2	1	4	2
	SSS 3	0	2	1
TOTAL			**8**	
composition of SSS (urban)	SSS	number of members	number of households to be surveyed	
			FSU without sb formation	FSU with sb formation (for each sb)
number of members in the household having level of general education as secondary (10th standard) or above	SSS 1	3 or more	2	1
	SSS 2	2	2	1
	SSS 3	1	2	1
	SSS 4	0	2	1
TOTAL			**8**	

1.2.16 *Selection of households***:** From each SSS the sample households were selected by SRSWOR.

2. **Estimation Procedure**

2.1 **Subscripts**

s = subscript for s-th stratum

t = subscript for t-th sub-stratum (**for rural only**)

r = panel number (**for urban only**)

m = subscript for sub-sample (m =1, 2)

i = subscript for i-th FSU [village (panchayat ward)/ block]

d = subscript for a hamlet-group/ sub-block (d = 1, 2)

j = subscript for j-th second stage stratum in an FSU/ hg/sb [j = 1, 2, 3 (for rural) or 1, 2, 3, 4 (for urban)]

k = subscript for k-th sample household under a particular second stage stratum within an FSU/ hg/sb

D = total number of hg's/ sb's formed in the sample FSU

D* = 0 if D = 1

= (D – 1) for FSUs with D > 1

Z = total size of a rural/urban stratum/sub-stratum (= sum of sizes for all the FSUs of a stratum/sub-stratum)

z = size of sample village/UFS block used for selection

n = number of sample FSUs surveyed including 'uninhabitated' and 'zero cases' but excluding casualty for a particular sub-sample and stratum/sub-stratum/panel

H = total number of households listed in a second-stage stratum of an FSU / hamlet-group or sub-block of sample FSU

h = number of households surveyed in a second-stage stratum of an FSU / hamlet-group or sub-block of sample FSU

x, y = observed value of characteristics *x, y* under estimation

$\hat{X}$, $\hat{Y}$ = estimate of population total X, Y for the characteristics *x, y*

Under the above symbols,

$y_{srmidjk}$ = observed value of the characteristic y for the kth household in the jth second stage stratum of the dth hg/ sb (d = 1, 2) of the ith **urban FSU** belonging to the mth sub-sample of the rth panel of sth stratum

$y_{stmidjk}$ = observed value of the characteristic y for the kth household in the jth second stage stratum of the dth hg/ sb (d = 1, 2) of the ith **rural FSU** belonging to the mth sub-sample of the tth sub-stratum of sth stratum

However, for ease of understanding, a few subscripts have been suppressed in following paragraphs where they are obvious.

3. **Formulae for Quarterly Estimates of Aggregates for a particular stratum** ò **panel** ò **sub-sample of the urban sector from Schedule 10.4:**

3.1 The estimate for a **stratum** × **panel** ò **sub-sample** is obtained as follows:

$$\hat{Y}_{srm} = \frac{Z_s}{n_{srm}} \sum_{i=1}^{n_{srm}} \frac{1}{z_{srmi}} \left[\sum_{j=1}^{4} \frac{H_{srmi1j}}{h_{srmi1j}} \sum_{k=1}^{h_{srmi1j}} y_{srmi1jk} + D^{*}_{srmi} \sum_{j=1}^{4} \frac{H_{srmi2j}}{h_{srmi2j}} \sum_{k=1}^{h_{srmi2j}} y_{srmi2jk} \right]$$

3.2 The estimate for aggregates for a particular **stratum** ò **panel** based on two sub-samples is obtained as:

$$\hat{Y}_{sr} = \frac{1}{2} \sum_{m=1}^{2} \hat{Y}_{srm}$$

3.3 The estimate for aggregates for a particular stratum based on **'r' panels** and two sub-samples is obtained as:

$$\hat{Y}_{s} = \frac{1}{r} \sum_{r} \hat{Y}_{sr} \text{ , r = 1, 2, 3, 4}$$

(r will be '4' from fourth quarter and r may be less than '4' till third quarter)

3.4 From fourth quarter onwards, estimate for aggregates for a particular stratum based on all the 4 panels and two sub-samples is generated as:

$$\hat{Y}_{s} = \frac{1}{4} \sum_{r=1}^{4} \hat{Y}_{sr}$$

3.5 Estimate of an aggregate character for a State is obtained by summing the stratum estimates as follows:

$$\hat{Y} = \sum_s \hat{Y}_s$$

3.6 Let $\hat{Y}$ and $\hat{X}$ be the estimates of the aggregates Y and X for two characteristics *y* and *x* respectively at the State/ UT/ all-India level. Estimate of a ratio $R = \frac{Y}{X}$ at State level is obtained as the ratio of aggregates of two characters at State levels: $\hat{R} = \frac{\hat{Y}}{\hat{X}}$

3.7 The estimates of change over the quarters was measured by the simple difference between the estimates of aggregates or ratios of the corresponding quarters.

3.8 **Estimates of Error**: The estimated variances of the above estimates is as follows:

3.8.1 **For aggregate** $\hat{Y}$:

$$\hat{Var}\left(\hat{Y}\right) = \sum_s \sum_{r=1}^{4} \hat{Var}\left(\frac{1}{4}\hat{Y}_{sr}\right) = \frac{1}{16}\sum_{r=1}^{4}\sum_s \hat{Var}\left(\hat{Y}_{sr}\right) \quad \text{where}$$

$\hat{Var}\left(\hat{Y}_{sr}\right) = \frac{1}{4}\left(\hat{Y}_{sr1} - \hat{Y}_{sr2}\right)^2$, where $\hat{Y}_{sr1}$ and $\hat{Y}_{sr2}$ are the estimates for sub-sample 1 and sub-sample 2 respectively for stratum 's' and panel 'r'.

3.8.2 **For ratio** $\hat{R}$:

$$\hat{MSE}(\hat{R}) = \frac{1}{4\hat{X}^2}\sum_s \left[\left(\hat{Y}_{s1} - \hat{Y}_{s2}\right)^2 + \hat{R}^2\left(\hat{X}_{s1} - \hat{X}_{s2}\right)^2 - 2\hat{R}\left(\hat{Y}_{s1} - \hat{Y}_{s2}\right)\left(\hat{X}_{s1} - \hat{X}_{s2}\right)\right]$$

where $\hat{Y}_{s1} = \frac{1}{4}\sum_{r=1}^{4}\hat{Y}_{sr1}$ and $\hat{Y}_{s2} = \frac{1}{4}\sum_{r=1}^{4}\hat{Y}_{sr2}$;

$$\hat{X}_{s1} = \frac{1}{4}\sum_{r=1}^{4}\hat{X}_{sr1} \quad \text{and} \quad \hat{X}_{s2} = \frac{1}{4}\sum_{r=1}^{4}\hat{X}_{sr2}$$

3.9 **Estimates of Relative Standard Error (RSE)**:

$$\hat{RSE}\left(\hat{Y}\right) = \frac{\sqrt{\hat{Var}\left(\hat{Y}\right)}}{\hat{Y}} \times 100$$

$$\hat{RSE}\left(\hat{R}\right) = \frac{\sqrt{\hat{MSE}\left(\hat{R}\right)}}{\hat{R}} \times 100$$

4. **Formulae for Annual Estimates of Aggregates for a particular sub-sample and stratum ò sub-stratum in the rural/urban sector from Schedule 10.4:**

4.1 For rural:

4.1.1 For rural areas, annual estimates of aggregates are obtained from the data collected in four quarters.

(i) For j[th] second-stage stratum of a stratum × sub-stratum, for a particular sub-sample:

$$\hat{Y}_{stmj} = \frac{Z_{st}}{n_j} \sum_{i=1}^{n_j} \frac{1}{z_{stmi}} \left[\frac{H_{stmi1j}}{h_{stmi1j}} \sum_{k=1}^{h_{stmi1j}} y_{stmi1jk} + D^{*}_{stmi} \times \frac{H_{stmi2j}}{h_{stmi2j}} \sum_{k=1}^{h_{stmi2j}} y_{stmi2jk} \right]$$

(ii) For all second-stage strata combined:

$$\hat{Y}_{stm} = \sum_{j} \hat{Y}_{jstm}$$

4.1.2 **Estimate for aggregates for a sub-stratum**:

Estimate for aggregates for a sub-stratum ($\hat{\boldsymbol{Y}}_{\boldsymbol{st}}$) based on two sub-samples in a sub-stratum is obtained as:

$$\hat{Y}_{st} = \frac{1}{2} \sum_{m=1}^{2} \hat{Y}_{stm}$$

4.1.3 **Estimate for aggregates for a stratum**:

Estimate for a stratum ($\hat{Y}_s$) is obtained as

$$\hat{Y}_s = \sum_{t} \hat{Y}_{st}$$

4.1.4 **Estimate of Aggregates at State/UT/all-India level**:

The estimate $\hat{Y}$ at the State/ UT/ all-India level is obtained by summing the stratum estimates $\hat{Y}_s$ over all strata belonging to the State/ UT/ all-India.

4.1.5 **Estimates of Ratios**:

Let $\hat{Y}$ and $\hat{X}$ be the estimates of the aggregates Y and X for two characteristics *y* and *x* respectively at the State/ UT/ all-India level.

Then the combined ratio estimate $(\hat{\boldsymbol{R}})$ of the ratio $\left(\boldsymbol{R} = \frac{\boldsymbol{Y}}{\boldsymbol{X}}\right)$ will be obtained as $\hat{\boldsymbol{R}} = \frac{\hat{\boldsymbol{Y}}}{\hat{\boldsymbol{X}}}$

4.1.6 **Estimates of Error**: The estimated variances of the above estimates are as follows:

4.1.6.1 **For aggregate** $\hat{Y}$:

$$\hat{Var}(\hat{Y}) = \sum_s \hat{Var}(\hat{Y}_s) = \sum_s \sum_t \hat{Var}(\hat{Y}_{st})$$ where $\hat{Var}(\hat{Y}_{st})$ is given by

$\hat{Var}\left(\hat{Y}_{st}\right) = \frac{1}{4}\left(\hat{Y}_{st1} - \hat{Y}_{st2}\right)^2$, where $\hat{Y}_{st1}$ and $\hat{Y}_{st2}$ are the estimates for sub-sample 1 and sub-sample 2 respectively for stratum 's' and sub-stratum 't'.

4.1.6.2 **For ratio** $\hat{R}$:

$$\hat{MSE}(\hat{R}) = \frac{1}{4\hat{X}^2}\sum_s \sum_t \left[\left(\hat{Y}_{st1} - \hat{Y}_{st2}\right)^2 + \hat{R}^2\left(\hat{X}_{st1} - \hat{X}_{st2}\right)^2 - 2\hat{R}\left(\hat{Y}_{st1} - \hat{Y}_{st2}\right)\left(\hat{X}_{st1} - \hat{X}_{st2}\right)\right]$$

4.1.6.3 **Estimates of Relative Standard Error (RSE)**:

$$\hat{RSE}\left(\hat{Y}\right) = \frac{\sqrt{\hat{Var}\left(\hat{Y}\right)}}{\hat{Y}} \times 100$$

$$\hat{RSE}\left(\hat{R}\right) = \frac{\sqrt{\hat{MSE}\left(\hat{R}\right)}}{\hat{R}} \times 100$$

4.2 For urban:

4.2.1 Considering first visit schedules for each of the four panels of four quarters, annual estimates of aggregates for a **particular sub-sample and stratum** is obtained for urban areas. For rural areas, annual estimates of aggregates is obtained from the data collected in four quarters.

(i) For j^{th} second-stage stratum of a stratum, for a particular sub-sample:

$$\hat{Y}_{smj} = \frac{Z_s}{n_j}\sum_{i=1}^{n_j}\frac{1}{z_{smi}}\left[\frac{H_{smi1j}}{h_{smi1j}}\sum_{k=1}^{h_{smi1j}} y_{smi1jk} + D^*_{smi} \times \frac{H_{smi2j}}{h_{smi2j}}\sum_{k=1}^{h_{smi2j}} y_{smi2jk}\right]$$

(ii) For all second-stage strata combined:

$$\hat{Y}_{sm} = \sum_j \hat{Y}_{jsm}$$

4.2.2 **Estimate for Aggregates for a stratum**:

Estimate for aggregates for a stratum ($\hat{Y}_s$) based on two sub-samples in a stratum is obtained as:

$$\hat{Y}_s = \frac{1}{2}\sum_{m=1}^{2} \hat{Y}_{sm}$$

4.2.3 **Estimate of Aggregates at State/UT/all-India level**:

The estimate $\hat{Y}$ at the State/ UT/ all-India level is obtained by summing the stratum estimates $\hat{Y}_s$ over all strata belonging to the State/ UT/ all-India.

4.2.4 **Estimates of Ratios**:

Let $\hat{Y}$ and $\hat{X}$ be the estimates of the aggregates Y and X for two characteristics *y* and *x* respectively at the State/ UT/ all-India level.

Then the combined ratio estimate $(\hat{\boldsymbol{R}})$ of the ratio $\left(\boldsymbol{R}=\frac{\boldsymbol{Y}}{\boldsymbol{X}}\right)$ is obtained as $\hat{\boldsymbol{R}}=\frac{\hat{\boldsymbol{Y}}}{\hat{\boldsymbol{X}}}$

4.2.5 **Estimates of Error**: The estimated variances of the above estimates is as follows:

4.2.5.1 **For aggregate** $\hat{Y}$:

$$\hat{Var}(\hat{Y})=\sum_{s}\hat{Var}(\hat{Y}_s) \quad \text{where } \hat{Var}(\hat{Y}_s) \text{ is given by}$$

$\hat{Var}\left(\hat{Y}_s\right)=\frac{1}{4}\left(\hat{Y}_{s1}-\hat{Y}_{s2}\right)^2$, where $\hat{Y}_{s1}$ and $\hat{Y}_{s2}$ are the estimates for sub-sample 1 and sub-sample 2 respectively for stratum 's'.

4.2.5.2 **For ratio** $\hat{R}$:

$$\hat{MSE}(\hat{R})=\frac{1}{4\hat{X}^2}\sum_{s}\left[(\hat{Y}_{s1}-\hat{Y}_{s2})^2+\hat{R}^2(\hat{X}_{s1}-\hat{X}_{s2})^2-2\hat{R}(\hat{Y}_{s1}-\hat{Y}_{s2})(\hat{X}_{s1}-\hat{X}_{s2})\right]$$

4.2.5.3 **Estimates of Relative Standard Error (RSE)**:

$$\hat{RSE}\left(\hat{Y}\right)=\frac{\sqrt{\hat{Var}\left(\hat{Y}\right)}}{\hat{Y}}\times 100$$

$$\hat{RSE}\left(\hat{R}\right)=\frac{\sqrt{\hat{MSE}\left(\hat{R}\right)}}{\hat{R}}\times 100$$

Table B1: Allocation of sample villages and blocks for PLFS

State/UT	number of sample villages/blocks		
	total	rural	urban
(1)	(2)	(3)	(4)
Andhra Pradesh	496	272	224
Arunachal Pradesh	216	136	80
Assam	440	328	112
Bihar	568	400	168
Chhattisgarh	280	176	104
Goa	56	24	32
Gujarat	440	208	232
Haryana	328	168	160
Himachal Pradesh	256	208	48
Jammu & Kashmir	424	240	184
Jharkhand	344	208	136
Karnataka	520	224	296
Kerala	568	264	304
Madhya Pradesh	584	336	248
Maharashtra	1,008	448	560
Manipur	320	160	160
Meghalaya	160	104	56
Mizoram	192	64	128
Nagaland	128	72	56
Odisha	496	360	136
Punjab	400	192	208
Rajasthan	528	312	216
Sikkim	96	56	40
Tamil Nadu	832	392	440
Telangana	360	160	200
Tripura	232	152	80
Uttarakhand	216	120	96
Uttar Pradesh	1,136	728	408
West Bengal	800	424	376
A & N Islands	64	32	32
Chandigarh	48	8	40
D & N Haveli	24	8	16
Daman & Diu	16	8	8
Delhi	128	8	120
Lakshadweep	24	8	16
Puducherry	72	16	56
All- India	**12,800**	**7,024**	**5,776**

Appendix C

Schedule 10.4: Employment and Unemployment: First Visit and Revisit)

RURAL	
URBAN	

*

GOVERNMENT OF INDIA
NATIONAL STATISTICAL OFFICE
SOCIO-ECONOMIC SURVEY
PERIODIC LABOUR FORCE SURVEY
SCHEDULE 10.4: EMPLOYMENT AND UNEMPLOYMENT
(FIRST VISIT)

[0] descriptive identification of sample household	
1. state/u.t.:	6. house number (as in listing schedule):
2. district:	7. ward /inv. unit:
3.sub-district:	8. block:
4. town/ village:*	9. name of head of household:
5. hamlet name:	10. name of informant:

[1] identification of sample household

item no.	item	code	item no.	item	code
1.	srl. no. of sample village/block		12.	FOD sub - region	
2.	schedule number	1 0 4	13.	sample hg/sb number (1/2)	
3.	sector (*rural-1, urban -2*)		14.	second-stage stratum number	
4.	NSS region		15.	sample household number	
5.	stratum		16.	srl. no. of informant (as in col. 1, block 4)	
6.	sub-stratum **(for rural only)**				
7.	quarter and year of selection	Q Y Y Y Y	17.	response code	
8.	year $ of survey	Y Y Y Y	18.	survey code	
			19.	reason for substitution of original household (code)	
9.	month of survey (code)		20.	visit no.	**1**
10.	panel (**for urban only**)		21.	telephone number: 21.1 mobile	
11.	sub-sample			21.2 land line	

Codes for Block 1

item 9: ***month of survey:****Jan-01, Feb-02, Mar-03, Apr-04, May-05, Jun-06, Jul-07, Aug-08, Sep-09, Oct-10, Nov-11, Dec-12.*

item 17:***response code*****:** *informant : co-operative and capable-1, co-operative but not capable-2, busy-3, reluctant-4, others-9.*

item 18: ***survey code***: household surveyed: *original -1, substitute -2, casualty -3.*

item 19: ***reason for substitution of original household***: *informant busy -1, members away from home -2, informant non-cooperative -3, others -9.*

$: Item 8: The year in which Schedule 10.4 was scheduled to be canvassed in the selected household in a particular visit will be entered in this item.

***** tick mark (√) may be put in the appropriate place.

[2] particulars of field operation													
srl. no.	item	field investigator (FI)						field officer (FO)/superintending officer (SO)					
(1)	(2)	(3)						(4)					
1 (a).	i) name (block letters)												
	ii) code												
	(iii) signature												
1 (b).	i) name (block letters)												
	ii) code												
	(iii) signature												
2.	date(s) of :	DD		MM		YY		DD		MM		YY	
	(i) survey/ inspection												
	(ii) receipt												
	(iii) scrutiny												
	(iv) despatch												
3.	number of additional sheets attached												
4.	total time taken to canvass Schedule 10.4 (in minutes)												
5.	signature												

[7] remarks by field investigator (FI)

[8] comments by supervisory officer(s)

[3] household characteristics		
1.	household size	
2.	household type (code)	
3.	religion (code)	
4.	social group (code)	
5.	household's usual consumer expenditure (Rs.) in a month	

Codes for Block 3

item 2: ***household type*:**

for rural areas: self-employed in*: agriculture-1, non-agriculture -2;regular wage/salary earning-3,* casual labour in*: agriculture-4, non-agriculture -5; others -9.*

for urban areas: *self-employed -1, regular wage/salary earning -2, casual labour -3, others -9.*

item 3: ***religion***: *Hinduism -1, Islam -2, Christianity -3, Sikhism -4, Jainism -5, Buddhism -6, Zoroastrianism -7, others -9*.

item 4:***social group*:** *scheduled tribe-1, scheduled caste-2, other backward class-3, others-9.*

Codes for Block 4

col. (4):***relation to head*:*** *self-1, spouse of head-2, married child-3, spouse of married child-4, unmarried child-5, grandchild-6, father/mother/father-in-law/mother-in-law-7, brother/sister/brother-in-law/ sister-in-law/other relatives-8, servants/employees/other non-relatives-9.*

col. (7):***marital status*:*** *never married-1, currently married-2, widowed-3, divorced/separated-4.*

col. (8):***educational level - general***:

not literate -01, literate without formal schooling: *EGS/ NFEC/ AEC -02, TLC -03, others -04;* literate: *below primary -05, primary -06, middle -07, secondary -08, higher secondary -10, diploma/certificate course -11, graduate -12, postgraduate and above -13.*

col. (9):***educational level - technical***:

no technical education -01,

technical degree in*: agriculture -02, engineering/ technology -03, medicine -04, crafts -05, other subjects -06*

diploma or certificate (below graduate level) in*: agriculture -07, engineering/technology -08, medicine -09, crafts -10, other subjects -11;*

diploma or certificate (graduate and above level) in*: agriculture -12, engineering/technology -13, medicine -14, crafts -15, other subjects -16.*

col. (11): ***status of current attendance***:

currently not attending:

never attended: *school too far -01, to supplement household income -02, education not considered necessary -03, to attend domestic chores -04, others -05;*

ever attended but currently not attending*: school too far -11, to supplement household income -12, education not considered necessary -13, to attend domestic chores -14 , others -15;*

currently attending in: EGS/ NFEC/ AEC -21, TLC -22, pre-primary (nursery/ Kindergarten, etc.) -23, primary (class I to IV/ V) -24, middle -25, secondary-26, higher secondary-27, *graduate in:* agriculture -28, engineering/ technology -29, medicine -30, other subjects -31; post graduate and above –32, *diploma or certificate (below graduate level) in*: agriculture -33, engineering/ technology -34, medicine -35, crafts -36 , other subjects -37; *diploma or certificate (graduate level) in:* agriculture -38, engineering/ technology -39, medicine -40, crafts -41 , other subjects –42; diploma or certificate in post graduate and above level- 43.

col. (12): ***whether received any vocational/technical training:***

yes: received formal vocational/technical training-1; received vocational/technical training other than formal vocational/technical training*: hereditary-2, self-learning-3, learning on the job-4, others –5;*

did not receive any vocational/technical training -6.

[4] demographic particulars of household members											
srl. no.	name of member	whether a member on the date of re-visit (code) [**for revisit only**]	relation to head (code)	sex (*male-1, female -2, third gender-3*)	age (years)	marital status (code)	educational level		**for persons with code 05 to 13 in column 8**, number of years in formal education	**for persons of age 0 to 29 years**, status of current attendance in educational institution (code)	**for persons of age 12 to 59 years** whether received any vocational/ technical training (*code*)
							general (code)	technical (code)			
(1)	(2)	(3)	(4)	(5)	(6)	(7)	(8)	(9)	(10)	(11)	(12)

[4.1] formal vocational/technical training particulars of household members of age 12 to 59 years (for those with code 1 in column 12 of Block 4)						
srl. no. as in col.1, bl.4	age (yrs.) as in col.6, bl. 4	whether the training was completed during last 365 days (*yes-1, no-2*)	field of training (code)	duration of training (code)	type of training (code)	source of funding the training (*govt-1, own funding-2, others-9*)
(1)	(2)	(3)	(4)	(5)	(6)	(7)

Codes for Block 4.1

col. (4): ***field of training:***

aerospace and aviation-01, agriculture, non-crop based agriculture, food processing - 02, allied manufacturing-gems and jewellery, leather, rubber, furniture and fittings, printing - 03,artisan/craftsman/handicraft/creative arts and cottage based production - 04, automotive - 05,beauty and wellness - 06, chemical engineering, hydrocarbons, chemicals and petrochemicals - 07, civil engineering- construction, plumbing, paints and coatings - 08,electrical, power and electronics - 09, healthcare and life sciences-10, hospitality and tourism - 11, iron and steel, mining, earthmoving and infra building - 12, IT-ITeS -13, logistics - 14, mechanical engineering-capital goods, strategic manufacturing -15, media-journalism, mass communication and entertainment - 16, office and business related work -17, security -18, telecom - 19, textiles and handlooms, apparels - 20, work related to childcare, nutrition, pre-school and crèche -21, other -99.

col. (5): ***duration of training:***

less than 3 months -1, 3 months or more but less than 6 months-2, 6 months or more but less than 12 months-3, 12 months or more but less than 18 months-4, 18 months or more but less than 24 months-5, 24 months or more-6

*col. (6): **type of training:***

on the job-1, other than on the job: part time-2, full time-3

Codes for Block 5.1

col. (3): ***status***:

worked in h.h. enterprise (self-employed): *own account worker -11, employer-12, worked as helper in h.h. enterprise (unpaid family worker) -21*; *worked as regular salaried/ wage employee -31*, worked as casual wage labour: *in public works -41, in other types of work -51*; *did not work but was seeking and/or available for work -81, attended educational institution -91, attended domestic duties only -92, attended domestic duties and was also engaged in free collection of goods (vegetables, roots, firewood, cattle feed, etc.), sewing, tailoring, weaving, etc. for household use -93, rentiers, pensioners , remittance recipients, etc. -94, not able to work due to disability -95, others (including begging, prostitution, etc.) -97.*

col. (5): ***industry****: 5-digit code as per NIC -2008.*

col. (6): ***occupation***: *3-digit code as per NCO -2004.*

col. (8): ***location of workplace***: workplace in rural areas and located in: *own dwelling unit-10, structure attached to own dwelling unit-11, open area adjacent to own dwelling unit–12, detached structure adjacent to own dwelling unit-13, own enterprise/unit/office/shop but away from own dwelling-14, employer's dwelling unit -15, employer's enterprise/unit/office/shop but outside employer's dwelling -16, street with fixed location-17, construction site-18, others –19;* workplace in urban areas and located in: *own dwelling unit-20, structure attached to own dwelling unit-21, open area adjacent to own dwelling unit–22, detached structure adjacent to own dwelling unit- 23, own enterprise/unit/office/shop but away from own dwelling-24, employer's dwelling unit -25, employer's enterprise/unit/office/shop but outside employer's dwelling -26, street with fixed location-27, construction site-28, others –29; no fixed workplace –99.*

*col. (9):****enterprise type****:* proprietary: *male -01, female -02*; partnership: *with members from same household. -03, with members from different household -04*; *Government/local body-05, Public Sector Enterprises-06, Autonomous Bodies- 07, Public/Private limited company-08, Co-operative societies-10, trust/other non-profit institutions -11, employer's households(i.e., private households employing maid servant, watchman, cook, etc.) -12, others -19.*

col. (10): ***number of workers in the enterprise****: less than 6-1, 6 and above but less than 10-2, 10 and above but less than 20-3, 20 and abobe-4, not known-9*

col. (11): ***type of job contract****: no written job contract -1*;written job contract*: for 1 year or less -2, more than 1 year to 3 years -3, more than 3 years -4.*

*col. (13):****availability of social security benefits***:

eligible for: *only PF/ pension (i.e., GPF, CPF, PPF, pension, etc.) -1,*

only gratuity -2, only health care & maternity benefits -3, only PF/ pension and gratuity -4, only PF/ pension and health care & maternity benefits -5, only gratuity and health care & maternity benefits -6, PF/ pension, gratuity, health care & maternity benefits -7; not eligible for any of above social security benefits -8, not known-9.

Codes for Block 5.2

col. (3): ***status:*** *codes as in col. 3, block 5.1****. (only codes 11 to 51 are applicable here).***

*col. (5) :****industry*** *: 5-digit code as per NIC-2008.*

*col. (6) :****occupation*** *: 3-digit code as per NCO-2004.*

col. (7): ***location of workplace*** : *codes as in col. 8, block 5.1.*

col. (8): ***enterprise type***: *codes as in col. 9, block 5.1.*

col.(9): ***number of workers in the enterprise***: *codes as in col. 10, block 5.1.*

col. (10): ***type of job contract:*** *codes as in col. 11, block 5.1.*

col. (12): ***availability of social security benefits***: *codes as in col. 13, block 5.1.*

[5.1] usual principal activity particulars of household members

srl. no. as in col.1, bl.4	age (yrs.) as in col.6, bl. 4	**usual principal activity**				whether engaged in any work in subsidiary capacity (*yes-1, no-2*)	**for persons with industry groups 014, 016, 017 and divisions 02- 99 in col. 5**					
										for codes 31, 41 & 51 in col. 3		
		status (code)	**for codes 11-51 in col. 3** industry-occupation				location of workplace (code)	enterprise type (code)	number of workers in the enterprise (code)	type of job contract (code)	whether eligible for paid leave (*yes -1, no -2*)	availability of social security benefits (code)
			description	industry (5-digit NIC-2008 code)	occupation (3-digit NCO-2004 code)							
(1)	(2)	(3)	(4)	(5)	(6)	(7)	(8)	(9)	(10)	(11)	(12)	(13)

[5.2] usual subsidiary economic activity particulars of household members (i.e., those with code 1 in col. 7, Block 5.1)											
srl. no. as in col.1, bl.5.1	age (yrs.) as in col.2, bl. 5.1	**usual subsidiary economic activity**				**for persons with industry groups 014, 016, 017 and divisions 02- 99 in col. 5**					
									for codes 31, 41 & 51 in col. 3		
		status (code)	industry-occupation			location of workplace (*code*)	enterprise type (code)	number of workers in the enterprise (code)	type of job contract (code)	whether eligible for paid leave (*yes -1, no -2*)	availability of social security benefits (code)
			description	industry (5-digit NIC-2008 code)	occupation (3-digit NCO-2004 code)						
(1)	(2)	(3)	(4)	(5)	(6)	(7)	(8)	(9)	(10)	(11)	(12)

[6] current weekly activity particulars of the household members during the week ended on : DD/ MM/YYYY……

srl. no.	items	details of weekly activity particualrs of the persons
(1)	(2)	(3)
1	srl. no. of member (as in col. 1, block 4)	
2.	age (years) (as in col. 6, block 4)	

3. activity status, industry, earnings, hours worked and hours available for additional work

srl. nos. for day of the week	day of the week	srl. no. of activity	status	for 11 – 72 in column 4				for 41, 42, 51 in column 4, wage earnings (received/ receivable) for the work (Rs.)
				industry (2-digit of NIC-2008) for the work activity	hours actually worked (**for status codes 11-51**)/ hours would have worked (**for status codes 61/62/71/72**)	total hours actually worked considering all the work performed during the day	**if available for additional work,** hours available for such work during the day	
(1)	(2)	(3)	(4)	(5)	(6)	(7)	(8)	(9)
3.1	7th day	1						
		2						
3.2	6th day	1						
		2						
3.3	5th day	1						
		2						
3.4	4th day	1						
		2						
3.5	3rd day	1						
		2						
3.6	2nd day	1						
		2						
3.7	1st day	1						
		2						
4.	**total hours actually worked during the week/hours available for additional work(total of entries in items 3.1 to 3.7)**							

current weekly activity particulars			
5.	status (*code*)		
6.	**for codes 11-72 in item 5,**	industry (2-digit NIC-2008 code)	
7.		occupation (3-digit NCO-2004 code)	
8.		description of the industry-occupation	
9.	**for 31, 71 or 72 in item 5,** earnings (received/receivable) **during the preceding calendar month** for ***regular salaried/wage activity*** (Rs.)		
10.	**if entry 11, 12, 21, 61, 62 in item 5,** gross earning **during last 30 days** from ***self-employment activity*** (Rs.)		

Note: In items 9 and 10 information will be recorded in respect of the activity identified by the current weekly status (item 5) corresponding industry (item 6) and occupation (item 7).

Codes for block 6

items 3.1 to 3.7 in column 4/ weekly activity status (item 5):

codes 11, 12, 21, 31, 51 and 91-95, 97 of col. (3), block-5.1 and also the following codes: worked as casual wage labour *in public works* other than MGNREG *works* – 41, worked as casual wage labour in MGNREG *works* – 42, had work in h.h. enterprise but did not work due to: *sickness -61, other reasons -62;* had regular salaried/wage employment but did not work due to: *sickness -71, other reasons - 72; sought work -81, did not seek but was available for work -82, did not work due to temporary sickness (for casual workers only) -98.*

GOVERNMENT OF INDIA
NATIONAL STATISTICAL OFFICE
SOCIO-ECONOMIC SURVEY
PERIODIC LABOUR FORCE SURVEY
SCHEDULE 10.4: EMPLOYMENT AND UNEMPLOYMENT
(REVISIT FOR URBAN AREAS ONLY)

[0] descriptive identification of sample household	
1. state/u.t.:	6. house number (as in listing schedule):
2. district:	7. ward /inv. unit:
3. sub-district:	8. block:
4. town/~~village~~:	9. name of head of household:
5. hamlet name:	10. name of informant:

[1] identification of sample household															
item no.	item	code					item no.	item		code					
1.	srl. no. of sample block						12.	FOD sub - region							
2.	schedule number	1	0	4			13.	sample sb number (1/2)							
3.	sector (*rural-1, urban -2*)	2					14.	second-stage stratum number							
4.	NSS region						15.	sample household number							
5.	stratum						16.	srl. no. of informant (as in col. 1, block 4)							
6.	sub-stratum **(for rural only)**														
7.	quarter and year of selection	Q	Y	Y	Y	Y	17.	response code							
8.	year$ of survey	Y	Y	Y	Y		18.	survey code							
							19.	reason for substitution of original household (code)							
9.	month of survey (code)						20.	visit no.							
10.	panel (**for urban only**)						21.	telephone number	21.1 mobile						
11.	sub-sample								21.2 land line						

<u>Codes for Block 1</u>

item 9: ***month of survey:****Jan-01, Feb-02, Mar-03, Apr-04, May-05, Jun-06, Jul-07, Aug-08, Sep-09, Oct-10, Nov-11, Dec-12.*

*item 17:****response code****: informant : co-operative and capable-1, co-operative but not capable-2, busy-3, reluctant-4, others-9.*

item 18: ***survey code****: household surveyed -1, casualty -3, temporarily absent-9.*

$: Item 8: The year in which Schedule 10.4 was scheduled to be canvassed in the selected household in a particular visit will be entered in this item.

[2] particulars of field operation												
srl. no.	item	field investigator (FI)				field officer (FO)/superintending officer (SO)						
(1)	(2)	(3)				(4)						
1 (a).	i) name (block letters)											
	ii) code											
	(iii) signature											
1 (b).	i) name (block letters)											
	ii) code											
	(iii) signature											
2.	date(s) of :	DD		MM		YY		DD		MM		YY
	(i) survey/ inspection											
	(ii) receipt											
	(iii) scrutiny											
	(iv) despatch											
3.	number of additional sheets attached											
4.	total time taken to canvass Schedule 10.4 (in minutes)											
5.	signature											

[7] remarks by field investigator (FI)

[8] comments by supervisory officer(s)

[3]household characteristics		
1.	household size	
2.	household type (code)	
3.	religion (code)	
4.	social group (code)	
5.	household's usual consumer expenditure (Rs.) in a month	

Codes for Block 3

item 2:***household type*:**

for rural areas: self-employed in*: agriculture-1, non-agriculture -2;regular wage/salary earning-3,* casual labour in:*agriculture-4, non-agriculture -5; others -9.*

for urban areas: *self-employed -1, regular wage/salary earning -2, casual labour -3, others -9.*

item 3: ***religion***: *Hinduism -1, Islam -2, Christianity -3, Sikhism -4, Jainism -5, Buddhism -6, Zoroastrianism -7, others -9.*

item 4:***social group*:** *scheduled tribe-1, scheduled caste-2, other backward class-3, others-9.*

Codes for Block 4

col. (3): ***whether a member on the date of revisit:*** yes*: also a member during earlier visit(s)-1, new member: by birth -2, others -3;* no*: due to death - 4, others -5.*

col. (4):***relation to head*:*** *self-1, spouse of head-2, married child-3, spouse of married child-4, unmarried child-5, grandchild-6, father/mother/father-in-law/mother-in-law-7, brother/sister/brother-in-law/ sister-in-law/other relatives-8, servants/employees/other non-relatives-9.*

col. (7):***marital status*:*** *never married-1, currently married-2, widowed-3, divorced/separated-4.*

col. (8):***educational level - general***:

not literate -01, literate without formal schooling: *EGS/ NFEC/ AEC -02, TLC -03, others -04;* literate: *below primary -05, primary -06, middle -07, secondary -08, higher secondary -10, diploma/certificate course -11, graduate -12, postgraduate and above -13.*

col. (9):***educational level - technical***:

no technical education -01,

technical degree in*: agriculture -02, engineering/ technology -03, medicine -04, crafts -05, other subjects -06*

diploma or certificate (below graduate level) in*: agriculture -07, engineering/technology -08, medicine -09, crafts -10, other subjects -11;*

diploma or certificate (graduate and above level) in*: agriculture -12, engineering/technology -13, medicine -14, crafts -15, other subjects -16.*

col. (11): ***status of current attendance***:

currently not attending:

never attended: *school too far -01, to supplement household income -02, education not considered necessary -03, to attend domestic chores -04, others -05;*

ever attended but currently not attending*: school too far -11, to supplement household income -12, education not considered necessary -13, to attend domestic chores -14 , others -15;*

currently attending in: EGS/ NFEC/ AEC -21, TLC -22, pre-primary (nursery/ Kindergarten, etc.) -23, primary (class I to IV/ V) -24, middle -25, secondary-26, higher secondary-27, *graduate in:* agriculture -28, engineering/ technology -29, medicine -30, other subjects -31; post graduate and above –32, *diploma or certificate (below graduate level) in*: agriculture -33, engineering/ technology -34, medicine -35, crafts -36 , other subjects -37; *diploma or certificate (graduate level) in:* agriculture -38, engineering/ technology -39, medicine -40, crafts -41 , other subjects –42; diploma or certificate in post graduate and above level- 43.

[4] demographic particulars of household members											
srl. no. (copy from preceding visit for erstwhile members)	name of member	whether a member on the date of re-visit (code)* **[for revisit only]**	relation to head (code)	sex (*male-1, female -2, third gender 3*)	age (years) (copy from preceding visit for erstwhile members)	marital status (code)	educational level		**for persons with code 05 to 13 in column 8**, number of years in formal education	**for persons of age 0 to 29 years**, status of current attendance in educational institution (code)	**for persons of age 12 to 59 years** whether received any vocational/ technical training (code)
							general (code)	technical (code)			
(1)	(2)	(3)	(4)	(5)	(6)	(7)	(8)	(9)	(10)	(11)	(12)
A. erstwhile members											

***: Codes 1, 4 and 5 are only applicable in Part A**

[4] demographic particulars of household members											
srl. no. (**give continuous srl. number from part A**)	name of member	whether a member on the date of re-visit (code)* **[for revisit only]**	relation to head (code)	sex (*male-1, female -2, third gender* 3)	age (years) as on the date of survey	marital status (code)	**educational level**		**for persons with code 05 to 13 in column 8**, number of years in formal education	**for persons of age 0 to 29 years**, status of current attendance in educational institution (code)	**for persons of age 12 to 59 years** whether received any vocational/ technical training (code)
							general (code)	technical (code)			
(1)	(2)	(3)	(4)	(5)	(6)	(7)	(8)	(9)	(10)	(11)	(12)
B. new members											

*** Codes 2 and 3 are only applicable in Part B**

Note on Block 4: All persons listed in the preceding visit (either in Part A or in Part B) will be listed in Part A of the current visit with the same serial number and age.

[6] current weekly activity particulars of the household members (for those who are household members as on the date of survey, i.e., for those with codes 1, 2 or 3 in col. 3 of block 4) during the week ended on :
DD/ MM/YYYY……

srl. no.	items	details of weekly activity particualrs of the persons
(1)	(2)	(3)
1	srl. no. of member (as in col. 1, block 4)	
2.	age (years) (as in col. 6, block 4)	

3. activity status, industry, earnings, hours worked and hours available for additional work

srl. nos. for day of the week	day of the week	srl. no. of activity	status	for 11 – 72 in column 4				for 41, 42, 51 in column 4, wage earnings (received/ receivable) for the work (Rs.)
				industry (2-digit of NIC-2008) for the work activity	hours actually worked (**for status codes 11-51**)/ hours would have worked (**for status codes 61/62/71/72**)	total hours actually worked considering all the work performed during the day	**if available for additional work,** hours available for such work during the day	
(1)	(2)	(3)	(4)	(5)	(6)	(7)	(8)	(9)
3.1	7th day	1						
		2						
3.2	6th day	1						
		2						
3.3	5th day	1						
		2						
3.4	4th day	1						
		2						
3.5	3rd day	1						
		2						
3.6	2nd day	1						
		2						
3.7	1st day	1						
		2						
4.	**total hours actually worked during the week/hours available for additional work(total of entries in items 3.1 to 3.7)**							

current weekly activity particulars

5.	status (*code*)	
6.	**for codes 11-72 in item 5,** industry (2-digit NIC-2008 code)	
7.	occupation (3-digit NCO-2004 code)	
8.	description of the industry-occupation	
9.	**for 31, 71 or 72 in item 5,** earnings (received/receivable) **during the preceding calendar month** for ***regular salaried/wage activity*** (Rs.)	
10.	**if entry 11, 12, 21, 61, 62 in item 5,** gross earning **during last 30 days** from ***self-employment activity*** (Rs.)	

Note: In items 9 and 10 information will be recorded in respect of the activity identified by the current weekly status (item 5) corresponding industry (item 6) and occupation (item 7).

Codes for block 6

items 3.1 to 3.7 in column 4/ weekly activity status (item 5):*codes 11, 12, 21, 31, 51 and 91-95, 97 of col. (3), block-5.1 and also the following codes*: worked as casual wage labour *in public works* other than MGNREG *works* – 41, worked as casual wage labour in MGNREG *works* – 42, had work in h.h. enterprise but did not work due to: *sickness -61, other reasons -62;* had regular salaried/wage employment but did not work due to: *sickness -71, other reasons - 72; sought work -81, did not seek but was available for work -82, did not work due to temporary sickness (for casual workers only) -98.*

Appendix D

List of RSE tables

(hyperlinked with the corresponding Excel table)

	APPENDIX D: RSE OF ESTIMATES
Table No.	**Title**
Table (1RSE)	RSE of Labour force participation rate (LFPR), Worker population ratio (WPR) and Unemployment Rate (UR) according to usual status (ps+ss) for each State/UT
Table (2RSE)	RSE of percentage distribution of usually working persons (ps+ss) by industry of work for each State/ UT
Table (3RSE)	RSE of Labour Force Participation Rate (LFPR), Worker Population Ratio (WPR) and Unemployment Rate (UR) according to current weekly status (CWS) for each State/UT

Table (1RSE): RSE (in per cent) of Labour Force Participation Rate (LFPR), Worker population ratio (WPR) and Unemployment Rate (UR) according to usual status (ps+ss) for each State/UT

rural

State \ UT	male			female			person		
	LFPR	WPR	UR	LFPR	WPR	UR	LFPR	WPR	UR
(1)	(2)	(3)	(4)	(5)	(6)	(7)	(8)	(9)	(10)
Andhra Pradesh	2.41	2.45	11.36	3.14	3.27	17.60	1.88	1.89	10.61
Arunachal Pradesh	2.53	2.60	16.43	14.39	14.19	23.66	3.85	3.60	14.54
Assam	1.67	1.70	13.01	11.44	12.69	31.23	2.19	2.41	12.69
Bihar	1.73	1.34	8.90	11.52	11.76	48.46	1.82	1.53	8.93
Chhattisgarh	1.91	1.93	17.19	4.04	4.11	32.13	2.24	2.35	15.46
Delhi	0.99	0.87	20.11	53.22	53.22	0.00	12.02	11.95	13.62
Goa	4.32	4.13	39.72	9.84	18.44	46.46	6.34	7.27	27.44
Gujarat	1.96	1.98	13.28	8.10	8.30	38.59	2.31	2.39	12.67
Haryana	1.87	2.32	10.85	10.85	11.29	25.52	2.52	2.67	10.25
Himachal Pradesh	1.87	1.75	16.03	2.65	2.63	19.46	1.91	1.80	12.02
Jammu & Kashmir	1.58	1.59	20.00	6.15	6.44	19.01	2.65	2.61	15.41
Jharkhand	2.13	2.01	21.89	6.47	6.47	63.03	2.51	2.43	22.64
Karnataka	1.94	1.97	23.26	6.19	6.18	41.59	2.12	2.34	21.18
Kerala	1.65	1.85	11.50	4.95	5.40	8.77	2.36	2.58	8.35
Madhya Pradesh	1.54	1.48	15.48	5.00	5.07	32.66	1.74	1.73	14.82
Maharashtra	1.27	1.33	10.57	3.11	3.03	16.29	1.52	1.50	9.77
Manipur	1.86	2.27	22.76	7.50	9.24	17.66	2.57	3.08	17.08
Meghalaya	4.23	4.29	28.71	4.47	4.40	28.28	3.52	3.58	16.27
Mizoram	4.11	4.26	36.72	11.11	11.55	12.27	4.54	5.02	21.25
Nagaland	6.26	4.61	11.13	16.30	17.98	14.94	7.16	5.99	10.82
Odisha	1.48	1.58	9.57	5.72	5.91	18.04	1.85	1.88	9.24
Punjab	1.86	2.37	13.54	6.07	6.15	21.02	2.36	2.60	12.20
Rajasthan	1.42	1.52	9.69	4.69	4.78	23.40	2.13	2.19	8.41
Sikkim	4.15	4.38	43.26	3.31	2.99	51.02	3.41	3.50	22.31
Tamilnadu	1.61	1.45	10.30	3.03	3.13	12.17	1.65	1.66	7.65
Telangana	2.20	2.02	16.53	3.65	3.95	20.76	1.86	1.75	15.73
Tripura	2.18	1.89	19.35	9.69	11.12	19.03	2.47	1.81	17.45
Uttarakhand	2.80	2.78	17.22	13.91	14.76	17.45	4.47	4.46	11.16
Uttar Pradesh	1.15	1.17	8.15	4.76	4.75	38.62	1.19	1.26	8.00
West Bengal	1.33	1.36	13.60	4.56	4.66	24.71	1.56	1.66	13.11
Andaman & N. Island	4.79	5.22	15.38	11.34	4.75	22.72	4.88	5.53	25.45
Chandigarh	11.14	11.14	0.00	30.46	27.92	25.39	11.29	12.53	77.44
Dadra & Nagar Haveli	14.17	15.57	78.30	19.84	19.84	0.00	17.93	18.75	72.58
Daman & Diu	7.08	7.08	0.00	46.87	46.87	0.00	6.77	6.77	0.00
Lakshadweep	9.61	26.15	25.63	78.88	81.73	3.40	1.57	17.08	23.29
Puduchery	11.11	12.60	11.05	26.69	24.12	38.38	12.51	12.73	18.58
all - India	**0.41**	**0.39**	**3.03**	**1.18**	**1.21**	**4.73**	**0.45**	**0.46**	**2.71**

Table (1RSE): RSE (in per cent) of Labour Force Participation Rate (LFPR), Worker population ratio (WPR) and Unemployment Rate (UR) according to usual status (ps+ss) for each State/UT

urban

State \ UT	male			female			person		
	LFPR	WPR	UR	LFPR	WPR	UR	LFPR	WPR	UR
(1)	(2)	(3)	(4)	(5)	(6)	(7)	(8)	(9)	(10)
Andhra Pradesh	2.97	2.64	7.59	4.42	5.46	13.34	2.77	2.74	5.14
Arunachal Pradesh	4.96	3.62	19.17	3.03	4.41	3.39	3.55	2.55	9.80
Assam	2.46	2.65	12.25	9.56	15.87	37.69	2.79	2.92	11.62
Bihar	2.36	3.55	16.07	8.17	10.07	44.36	2.65	3.42	17.50
Chhattisgarh	2.45	1.76	19.12	6.59	3.88	33.05	1.29	1.25	5.76
Delhi	1.99	2.04	15.55	5.07	5.10	33.70	2.68	1.25	17.00
Goa	1.48	3.18	62.99	6.92	6.63	16.40	3.12	6.10	29.80
Gujarat	0.87	0.81	25.47	13.65	13.76	22.43	3.15	2.54	22.64
Haryana	1.10	1.55	7.32	6.54	9.66	38.70	2.22	3.28	11.98
Himachal Pradesh	1.85	0.98	25.27	10.39	9.43	7.75	1.85	1.59	9.66
Jammu & Kashmir	1.79	2.09	10.89	5.45	8.30	12.05	2.14	1.98	3.47
Jharkhand	1.28	1.72	23.04	12.95	12.39	46.29	3.29	2.25	26.39
Karnataka	1.72	1.82	2.57	1.29	1.63	20.72	1.15	1.19	3.80
Kerala	2.08	1.49	10.66	4.02	3.58	3.01	2.49	1.92	5.78
Madhya Pradesh	0.46	0.65	8.80	1.38	1.97	14.32	1.06	1.10	8.52
Maharashtra	1.24	1.28	7.46	2.41	4.60	27.26	1.29	1.94	13.30
Manipur	2.02	2.03	2.87	9.98	10.83	13.73	2.06	2.50	5.14
Meghalaya	1.77	1.26	29.41	3.75	2.07	22.79	0.82	1.40	18.98
Mizoram	2.84	2.51	7.19	5.93	5.66	8.60	3.48	3.14	3.39
Nagaland	3.31	0.94	19.01	13.93	17.11	9.61	6.06	3.05	12.48
Odisha	0.69	2.30	14.44	12.36	13.14	13.51	2.80	2.04	6.94
Punjab	1.62	1.68	8.95	5.35	4.79	21.14	1.77	1.53	3.97
Rajasthan	1.38	1.10	10.97	5.27	8.19	25.05	1.20	1.33	8.29
Sikkim	8.99	10.89	49.95	15.06	16.43	34.47	0.27	1.74	33.71
Tamilnadu	1.29	1.33	3.29	3.48	3.92	9.75	1.66	1.75	5.06
Telangana	2.21	2.31	10.31	6.06	3.35	22.36	2.57	1.34	13.72
Tripura	0.94	1.29	5.86	10.51	16.33	14.25	1.19	2.24	6.96
Uttarakhand	2.83	3.11	6.45	6.25	14.69	23.60	3.15	4.18	10.14
Uttar Pradesh	1.72	2.60	9.29	5.22	4.94	15.99	1.71	2.31	8.53
West Bengal	0.93	1.17	7.95	2.68	2.88	11.84	1.01	1.26	7.18
Andaman & N. Island	3.62	5.74	58.74	22.90	31.80	14.60	4.07	3.47	16.11
Chandigarh	2.14	1.15	12.02	1.32	2.09	31.06	4.28	2.81	16.64
Dadra & Nagar Haveli	12.28	13.18	66.54	15.82	24.94	159.14	9.26	9.15	6.42
Daman & Diu	3.88	3.84	97.09	20.05	20.05	0.00	14.89	14.86	100.95
Lakshadweep	10.98	13.87	10.36	17.99	5.43	24.66	0.33	7.31	19.04
Puduchery	2.91	4.09	22.95	8.76	8.77	50.10	4.40	4.93	22.98
all - India	**0.40**	**0.46**	**2.88**	**1.31**	**1.50**	**5.50**	**0.49**	**0.52**	**2.81**

Table (1RSE): RSE (in per cent) of Labour Force Participation Rate (LFPR), Worker population ratio (WPR) and Unemployment Rate (UR) according to usual status (ps+ss) for each State/UT

rural+urban

State \ UT	male			female			person		
	LFPR	WPR	UR	LFPR	WPR	UR	LFPR	WPR	UR
(1)	(2)	(3)	(4)	(5)	(6)	(7)	(8)	(9)	(10)
Andhra Pradesh	1.88	1.85	7.61	2.57	2.75	11.25	1.53	1.53	6.70
Arunachal Pradesh	2.28	2.27	13.89	12.18	12.42	16.56	3.31	3.11	11.49
Assam	1.52	1.56	11.17	10.18	11.47	25.96	1.99	2.19	10.80
Bihar	1.59	1.26	8.23	9.85	10.24	34.25	1.67	1.43	8.24
Chhattisgarh	1.63	1.61	13.55	3.75	3.76	24.44	1.90	2.00	10.05
Delhi	2.05	2.04	15.59	4.94	5.08	33.80	2.59	1.24	17.07
Goa	1.63	2.60	52.95	5.63	7.68	21.92	3.05	4.75	22.04
Gujarat	1.19	1.19	12.97	7.36	7.47	24.54	1.91	1.78	11.82
Haryana	1.32	1.67	7.90	7.35	8.20	22.05	1.96	2.26	8.03
Himachal Pradesh	1.67	1.56	14.32	2.53	2.52	16.61	1.73	1.63	10.41
Jammu & Kashmir	1.31	1.34	13.71	5.37	5.84	12.90	2.19	2.18	9.81
Jharkhand	1.69	1.63	16.74	6.17	6.17	36.63	2.15	2.06	17.37
Karnataka	1.37	1.41	11.65	4.25	4.30	19.18	1.41	1.56	10.17
Kerala	1.31	1.22	7.85	3.27	3.41	4.73	1.72	1.66	5.11
Madhya Pradesh	1.15	1.12	9.24	4.15	4.26	15.57	1.35	1.36	8.71
Maharashtra	0.90	0.94	6.75	2.35	2.55	16.70	1.06	1.18	8.06
Manipur	1.47	1.76	15.13	6.04	7.18	14.73	1.92	2.30	12.42
Meghalaya	3.63	3.68	21.62	3.85	3.81	19.97	2.95	3.00	12.63
Mizoram	2.61	2.64	16.56	6.27	6.49	7.51	2.92	3.11	9.45
Nagaland	4.61	3.34	9.61	12.84	14.83	10.95	5.44	4.44	8.36
Odisha	1.26	1.39	8.09	5.24	5.48	12.42	1.63	1.65	7.06
Punjab	1.28	1.57	9.31	4.29	4.27	15.04	1.58	1.67	7.75
Rajasthan	1.12	1.17	7.48	4.03	4.20	16.27	1.67	1.73	6.21
Sikkim	3.91	4.39	33.06	4.28	4.27	29.98	2.54	2.64	18.88
Tamilnadu	1.06	1.00	6.13	2.28	2.41	7.85	1.19	1.20	4.80
Telangana	1.57	1.52	10.10	3.42	3.31	16.39	1.60	1.29	10.36
Tripura	1.80	1.57	14.57	7.85	9.41	14.74	2.03	1.54	13.12
Uttarakhand	2.13	2.18	10.15	11.09	12.52	14.73	3.34	3.47	8.10
Uttar Pradesh	0.97	1.08	6.14	4.08	4.08	24.15	1.00	1.11	5.88
West Bengal	0.96	1.00	9.04	3.03	3.13	12.16	1.11	1.20	8.37
Andaman & N. Island	3.07	3.79	20.22	11.23	12.28	14.02	3.23	3.41	16.97
Chandigarh	2.03	1.11	12.57	1.37	2.09	30.08	4.13	2.73	16.82
Dadra & Nagar Haveli	10.07	10.81	48.71	14.41	13.66	114.19	11.82	12.17	30.05
Daman & Diu	3.45	3.43	97.52	14.45	14.45	0.00	11.61	11.58	100.78
Lakshadweep	8.41	12.17	11.54	18.02	13.07	21.43	0.49	6.93	15.02
Puduchery	4.32	5.16	12.10	13.40	12.00	32.73	5.53	5.66	15.05
all - India	**0.31**	**0.31**	**2.19**	**0.94**	**0.98**	**3.60**	**0.35**	**0.36**	**1.97**

Table (2RSE): RSE (in per cent) of percentage distribution of usually working persons (ps+ss) by industry of work for each State/ UT

rural male

	industry sections of NIC-2008																				
State \ UT	**A**	**B**	**C**	**D**	**E**	**F**	**G**	**H**	**I**	**J**	**K**	**L**	**M**	**N**	**O**	**P**	**Q**	**R**	**S**	**T**	**U**
(1)	(2)	(3)	(4)	(5)	(6)	(7)	(8)	(9)	(10)	(11)	(12)	(13)	(14)	(15)	(16)	(17)	(18)	(19)	(20)	(21)	(22)
Andhra Pradesh	4.34	46.31	14.28	40.74	99.90	7.97	12.76	9.84	25.85	57.01	43.41	76.08	51.19	33.86	21.07	15.66	52.30	66.23	26.89	71.44	0.00
Arunachal Pradesh	5.73	71.57	31.92	79.18	51.69	22.47	8.76	13.01	47.43	0.00	62.32	0.00	100.20	100.63	9.84	11.35	55.23	0.00	46.35	99.70	0.00
Assam	4.93	51.02	15.43	57.09	70.64	9.25	8.64	12.68	27.18	96.15	41.14	71.41	29.28	23.44	19.40	12.46	45.23	34.23	22.40	19.53	0.00
Bihar	3.41	56.59	14.53	78.84	87.62	7.58	9.84	12.11	27.43	63.77	40.29	100.09	44.68	26.28	30.97	9.22	35.68	42.09	25.67	37.94	0.00
Chhattisgarh	2.64	88.78	16.98	53.93	72.98	9.80	10.07	24.20	55.74	0.00	71.29	0.00	99.78	93.07	42.79	18.97	71.74	100.18	48.77	99.87	0.00
Delhi	2.13	0.00	27.20	0.00	131.60	145.38	102.29	48.86	54.62	0.00	145.38	0.00	145.38	145.02	17.94	145.38	46.70	54.62	29.22	145.38	0.00
Goa	43.50	86.21	23.74	0.00	105.40	65.67	33.18	17.15	46.65	41.41	78.41	0.00	94.75	0.00	25.18	105.40	59.75	75.12	56.06	101.26	0.00
Gujarat	3.22	52.11	9.60	66.63	72.81	16.65	13.74	18.77	32.35	52.67	51.03	0.00	51.60	36.41	32.94	25.60	51.45	59.98	21.94	86.47	0.00
Haryana	5.72	89.56	12.51	54.97	49.40	11.86	12.23	14.40	38.92	63.35	27.52	69.61	49.91	58.32	28.94	15.51	37.96	64.43	34.31	82.28	0.00
Himachal Pradesh	5.24	0.00	13.26	39.67	28.92	7.46	11.09	18.20	26.52	73.99	56.19	0.00	42.27	48.72	25.88	16.05	44.33	58.07	34.75	60.38	0.00
Jammu & Kashmir	4.78	56.59	11.86	27.78	28.08	5.80	8.06	10.29	23.49	46.20	27.35	0.00	52.96	21.23	11.82	10.05	37.90	55.01	31.39	70.71	0.00
Jharkhand	4.23	23.74	15.27	32.83	81.10	5.91	11.77	16.63	38.33	78.50	35.67	99.96	51.74	41.27	69.18	14.68	60.65	0.00	26.39	68.16	0.00
Karnataka	2.85	40.41	9.20	75.78	62.97	11.42	8.99	11.77	23.19	59.83	38.45	90.46	23.96	39.43	21.66	29.50	48.89	70.28	29.67	100.60	0.00
Kerala	5.16	46.00	10.77	46.84	100.27	6.69	8.76	10.43	18.23	27.02	26.34	55.16	21.23	35.56	29.59	33.91	28.70	52.26	18.98	81.79	0.00
Madhya Pradesh	2.80	39.59	18.82	77.55	0.00	7.33	13.25	20.03	32.66	51.86	59.49	0.00	69.69	24.04	19.97	17.63	44.59	88.08	20.52	73.37	0.00
Maharashtra	2.38	72.44	10.36	54.94	86.89	8.19	12.55	10.76	20.28	50.16	19.89	61.53	35.48	26.03	19.20	18.29	40.08	41.41	18.73	34.74	0.00
Manipur	4.79	45.03	24.27	99.29	55.42	13.58	14.76	14.08	26.14	65.54	36.00	0.00	49.68	13.64	16.06	9.47	34.06	66.87	23.59	37.65	0.00
Meghalaya	5.28	45.42	55.52	81.15	49.85	13.47	19.48	16.81	51.11	94.66	98.46	0.00	0.00	53.55	36.71	12.99	60.28	99.59	50.50	0.00	0.00
Mizoram	5.63	75.49	31.64	0.00	0.00	35.00	18.76	16.02	0.00	101.62	0.00	0.00	0.00	52.93	14.31	16.18	65.87	0.00	0.00	89.98	0.00
Nagaland	7.46	0.00	14.04	40.89	69.53	31.69	13.88	33.28	0.00	100.14	0.00	0.00	29.62	30.60	37.08	6.09	61.59	86.32	17.62	0.00	0.00
Odisha	3.56	42.14	13.84	50.47	60.69	7.16	8.75	13.87	26.55	36.56	50.95	0.00	45.56	29.76	24.40	11.58	32.10	55.51	24.65	51.69	0.00
Punjab	5.66	77.62	11.89	47.64	52.25	6.30	9.44	14.55	30.14	28.03	43.86	76.17	38.17	64.52	24.50	24.11	35.86	54.77	14.78	57.11	0.00
Rajasthan	2.96	37.72	12.79	35.84	51.81	7.01	10.49	12.83	23.67	48.45	49.69	0.00	40.15	38.40	28.31	14.08	31.65	76.12	27.11	61.79	0.00
Sikkim	11.50	0.00	36.96	47.44	62.07	26.98	24.41	14.16	56.49	0.00	0.00	0.00	97.84	83.40	21.98	18.74	50.48	99.60	73.64	0.00	0.00
Tamilnadu	4.59	92.45	6.98	40.68	49.81	5.60	7.76	10.49	28.19	30.69	27.04	44.88	38.12	47.24	20.85	19.84	46.68	53.70	24.90	40.96	0.00
Telangana	3.85	4.75	15.26	100.93	71.01	11.31	12.67	18.42	67.54	43.13	55.90	53.16	65.90	49.02	36.77	24.52	76.78	87.20	30.37	83.94	0.00
Tripura	6.97	94.14	21.11	100.84	26.31	19.58	11.16	18.53	57.89	55.48	55.62	0.00	49.69	15.50	15.35	14.68	38.34	82.20	26.29	24.39	0.00
Uttarakhand	6.37	59.40	25.96	101.14	85.04	18.55	14.36	21.80	32.51	74.63	30.09	78.46	66.85	79.66	52.94	58.23	51.16	0.00	32.44	99.22	0.00
Uttar Pradesh	2.05	48.30	9.43	40.99	46.69	5.02	8.42	11.55	15.81	37.95	34.88	50.65	34.67	22.00	29.70	12.16	28.67	41.16	16.15	57.68	0.00
West Bengal	3.08	67.78	9.97	74.86	56.93	7.86	9.88	11.90	21.53	38.23	30.81	0.00	43.92	20.81	22.67	11.47	28.81	52.47	16.90	24.19	0.00
Andaman & N. Island	23.05	0.00	41.81	80.34	102.80	33.00	17.89	28.48	64.73	75.60	92.73	0.00	72.30	52.65	27.84	64.24	71.21	0.00	45.54	0.00	0.00
Chandigarh	80.00	0.00	20.07	0.00	0.00	84.62	7.53	75.55	51.20	97.23	5.28	97.23	102.77	24.08	95.34	97.23	102.77	97.23	14.06	20.46	0.00
Dadra & Nagar Haveli	53.58	0.00	26.29	0.00	124.50	52.13	27.19	33.23	75.50	0.00	0.00	0.00	75.50	0.00	124.50	75.50	122.12	0.00	0.00	0.00	0.00
Daman & Diu	35.73	0.00	4.42	0.00	0.00	65.23	11.72	27.67	45.74	0.00	0.00	0.00	0.00	103.89	46.21	96.64	63.06	0.00	0.00	0.00	0.00
Lakshadweep	19.89	0.00	0.00	0.00	0.00	5.64	0.00	95.21	0.00	0.00	0.00	0.00	0.00	0.00	6.79	128.60	128.60	0.00	34.41	0.00	0.00
Puduchery	11.33	95.91	33.59	0.00	98.55	12.45	30.35	52.92	87.91	101.62	74.98	0.00	98.55	0.00	101.62	38.12	101.62	0.00	79.67	104.12	0.00
all-India	**0.81**	**12.99**	**2.94**	**13.00**	**17.21**	**1.90**	**2.64**	**3.09**	**6.47**	**11.27**	**9.06**	**21.04**	**10.50**	**8.76**	**5.89**	**3.75**	**9.99**	**19.00**	**5.79**	**10.99**	**0.00**

Table (2RSE): RSE (in per cent) of percentage distribution of usually working persons (ps+ss) by industry of work for each State/ UT

rural female

	industry sections of NIC-2008																				
State \ UT	**A**	**B**	**C**	**D**	**E**	**F**	**G**	**H**	**I**	**J**	**K**	**L**	**M**	**N**	**O**	**P**	**Q**	**R**	**S**	**T**	**U**
(1)	(2)	(3)	(4)	(5)	(6)	(7)	(8)	(9)	(10)	(11)	(12)	(13)	(14)	(15)	(16)	(17)	(18)	(19)	(20)	(21)	(22)
Andhra Pradesh	2.95	63.21	13.35	0.00	0.00	20.26	15.22	70.52	31.70	99.59	96.43	0.00	100.02	68.74	65.99	25.29	26.47	99.88	29.21	77.75	0.00
Arunachal Pradesh	8.14	0.00	38.99	104.35	0.00	77.93	38.53	93.69	68.41	0.00	0.00	0.00	0.00	102.05	97.95	22.07	55.37	0.00	98.42	104.04	0.00
Assam	10.56	97.76	44.98	0.00	0.00	51.78	24.02	76.57	59.81	70.12	99.55	105.61	0.00	0.00	44.80	15.25	30.24	0.00	82.49	29.53	0.00
Bihar	5.40	0.00	55.16	0.00	0.00	89.65	72.59	0.00	87.35	0.00	0.00	0.00	0.00	0.00	80.34	22.49	62.32	0.00	101.04	0.00	0.00
Chhattisgarh	1.90	100.02	27.56	0.00	99.17	21.34	17.45	0.00	61.20	0.00	0.00	0.00	0.00	0.00	53.39	38.67	19.82	0.00	0.00	49.03	0.00
Delhi	12.23	0.00	12.23	0.00	0.00	0.00	8.48	0.00	0.00	0.00	0.00	0.00	0.00	0.00	187.77	12.23	0.00	0.00	0.00	187.77	0.00
Goa	25.35	0.00	59.82	0.00	0.00	90.72	58.41	0.00	61.96	0.00	90.86	0.00	0.00	0.00	78.67	61.74	86.59	0.00	59.39	86.50	0.00
Gujarat	3.45	102.97	43.52	0.00	0.00	57.39	32.44	0.00	73.82	0.00	0.00	0.00	100.73	0.00	64.20	29.14	57.44	0.00	69.61	54.87	0.00
Haryana	6.54	0.00	23.01	100.04	73.42	37.91	34.24	100.76	0.00	101.37	101.32	0.00	0.00	66.62	73.88	19.31	43.52	0.00	74.45	44.51	0.00
Himachal Pradesh	2.08	0.00	35.21	0.00	58.57	21.94	36.61	100.39	69.81	100.35	94.89	0.00	98.05	0.00	55.04	19.52	51.75	0.00	79.48	82.64	0.00
Jammu & Kashmir	2.95	0.00	19.53	81.57	0.00	95.20	71.60	0.00	0.00	0.00	0.00	0.00	71.87	100.41	35.66	25.65	23.14	0.00	80.04	0.00	0.00
Jharkhand	6.22	100.91	43.78	0.00	100.61	27.10	38.40	0.00	57.22	0.00	0.00	0.00	0.00	0.00	33.59	43.23	30.57	0.00	99.91	53.66	0.00
Karnataka	4.15	99.74	20.03	0.00	0.00	43.81	38.92	99.64	34.26	72.32	99.99	0.00	76.58	0.00	49.20	22.27	43.68	0.00	97.81	97.62	0.00
Kerala	7.83	100.77	12.22	99.85	75.62	12.22	16.98	68.20	35.73	53.02	25.83	0.00	57.07	78.62	20.86	15.61	17.80	99.88	31.78	21.01	0.00
Madhya Pradesh	2.33	0.00	27.01	0.00	0.00	14.32	28.80	100.99	45.99	0.00	0.00	0.00	0.00	0.00	45.82	23.42	55.81	0.00	64.01	71.84	0.00
Maharashtra	1.50	0.00	18.24	0.00	96.84	30.84	19.23	88.84	33.13	73.57	56.04	0.00	0.00	90.11	20.65	15.02	36.04	99.73	54.77	35.27	0.00
Manipur	10.62	83.58	13.86	0.00	0.00	57.06	16.23	100.24	48.21	0.00	98.31	0.00	75.14	27.36	55.07	16.41	30.24	98.31	50.79	88.74	0.00
Meghalaya	6.08	57.07	68.28	0.00	0.00	17.65	27.32	0.00	40.06	0.00	86.60	0.00	102.74	100.31	39.01	11.67	20.94	0.00	54.80	45.29	0.00
Mizoram	3.43	0.00	64.34	0.00	0.00	0.00	14.79	0.00	95.19	0.00	0.00	0.00	0.00	98.97	95.41	42.64	50.49	0.00	0.00	0.00	0.00
Nagaland	7.62	0.00	81.27	0.00	0.00	0.00	29.32	0.00	0.00	100.53	0.00	0.00	0.00	46.66	16.18	62.05	51.40	0.00	66.64	0.00	0.00
Odisha	4.36	64.64	14.23	0.00	0.00	13.20	18.35	70.92	46.44	100.84	100.38	0.00	0.00	62.97	60.13	15.28	35.57	0.00	44.51	101.58	0.00
Punjab	9.23	0.00	18.09	70.47	101.07	31.87	26.42	0.00	60.05	55.30	99.32	0.00	0.00	71.49	60.96	14.20	33.65	0.00	42.80	32.06	0.00
Rajasthan	1.64	66.65	24.53	97.98	100.58	14.68	30.02	99.89	64.05	0.00	0.00	0.00	99.59	70.85	65.05	26.58	32.67	98.97	74.57	0.00	0.00
Sikkim	1.60	0.00	48.29	93.89	0.00	36.32	22.98	0.00	39.94	0.00	100.73	0.00	0.00	100.10	29.88	23.13	37.09	0.00	64.20	0.00	0.00
Tamilnadu	4.40	100.35	7.94	0.00	58.33	10.59	16.54	77.03	27.74	65.05	46.29	0.00	60.26	51.80	35.43	17.21	24.41	90.58	46.06	41.80	0.00
Telangana	3.62	101.52	18.94	0.00	0.00	30.54	17.29	0.00	63.60	0.00	98.90	0.00	0.00	57.89	80.55	24.87	51.44	0.00	33.80	83.98	0.00
Tripura	17.53	0.00	46.45	0.00	0.00	41.13	52.50	80.89	98.77	0.00	0.00	0.00	79.99	68.13	39.52	24.50	57.03	101.10	33.73	76.44	0.00
Uttarakhand	5.41	91.53	43.06	0.00	0.00	75.24	52.30	100.43	99.38	0.00	99.38	0.00	0.00	99.38	101.10	24.58	65.56	100.32	0.00	104.38	0.00
Uttar Pradesh	2.72	0.00	23.53	0.00	93.44	30.92	19.77	100.61	43.62	0.00	100.89	0.00	100.18	0.00	41.88	16.75	46.55	0.00	47.61	100.40	0.00
West Bengal	6.81	99.83	7.82	0.00	0.00	29.09	24.66	100.40	37.78	100.35	99.24	0.00	0.00	87.64	30.34	18.61	38.76	0.00	39.99	30.98	0.00
Andaman & N. Island	45.35	0.00	75.02	0.00	0.00	40.29	37.65	95.82	59.65	0.00	105.36	0.00	0.00	0.00	53.98	19.69	40.11	0.00	98.90	105.36	0.00
Chandigarh	0.00	0.00	157.75	0.00	0.00	157.75	42.25	42.25	0.00	0.00	0.00	0.00	0.00	0.00	0.00	0.00	42.25	0.00	157.75	2.78	0.00
Dadra & Nagar Haveli	15.50	0.00	43.54	0.00	0.00	0.00	86.51	0.00	92.39	0.00	0.00	0.00	0.00	107.61	0.00	64.62	12.49	0.00	0.00	107.61	0.00
Daman & Diu	10.77	0.00	36.52	0.00	0.00	156.08	10.80	0.00	39.65	0.00	0.00	0.00	0.00	0.00	156.08	29.46	0.00	0.00	0.00	156.08	0.00
Lakshadweep	0.00	0.00	0.00	0.00	0.00	0.00	0.00	0.00	0.00	0.00	0.00	0.00	0.00	0.00	2.99	14.06	14.06	0.00	0.00	0.00	0.00
Puduchery	36.97	0.00	39.00	0.00	79.64	44.74	108.03	108.03	96.18	0.00	0.00	0.00	0.00	0.00	0.00	62.64	79.64	0.00	108.03	51.54	0.00
all-India	**0.83**	**31.16**	**4.45**	**57.04**	**37.08**	**5.32**	**5.86**	**29.61**	**11.69**	**25.84**	**19.29**	**100.08**	**31.32**	**25.48**	**11.20**	**4.85**	**8.01**	**44.66**	**12.63**	**13.77**	**0.00**

Table (2RSE): RSE (in per cent) of percentage distribution of usually working persons (ps+ss) by industry of work for each State/ UT

rural person

	industry sections of NIC-2008																				
State \ UT	**A**	**B**	**C**	**D**	**E**	**F**	**G**	**H**	**I**	**J**	**K**	**L**	**M**	**N**	**O**	**P**	**Q**	**R**	**S**	**T**	**U**
(1)	(2)	(3)	(4)	(5)	(6)	(7)	(8)	(9)	(10)	(11)	(12)	(13)	(14)	(15)	(16)	(17)	(18)	(19)	(20)	(21)	(22)
Andhra Pradesh	3.26	45.19	10.25	40.79	99.94	8.86	10.47	10.26	26.80	57.20	40.70	76.29	45.48	32.24	18.84	16.25	25.75	82.83	25.71	52.71	0.00
Arunachal Pradesh	5.27	71.61	25.27	73.16	51.95	23.74	9.23	14.11	48.95	0.00	63.15	0.00	100.76	86.95	9.81	8.77	39.28	0.00	45.46	75.84	0.00
Assam	4.74	67.78	16.57	57.01	70.57	9.62	9.21	12.54	26.12	77.94	40.46	90.44	29.35	23.77	19.24	9.89	27.97	34.25	22.07	18.06	0.00
Bihar	3.35	56.59	14.32	78.80	87.47	7.68	9.80	12.18	27.11	63.71	40.29	100.08	44.69	26.31	29.93	8.14	32.03	42.09	25.65	37.94	0.00
Chhattisgarh	2.04	85.21	18.19	54.47	77.00	10.89	10.61	24.47	53.94	0.00	71.30	0.00	100.01	93.38	38.04	18.96	18.78	99.76	49.09	44.48	0.00
Delhi	1.11	0.00	20.82	0.00	138.14	151.91	101.33	42.32	48.09	0.00	151.91	0.00	151.91	151.56	3.20	45.25	40.16	48.09	35.76	151.91	0.00
Goa	38.10	91.23	30.10	0.00	100.95	67.24	32.94	23.33	42.94	37.19	66.81	0.00	99.52	0.00	26.63	41.30	65.46	73.95	47.71	93.57	0.00
Gujarat	2.92	53.63	11.01	67.28	73.38	18.24	13.08	19.51	27.37	53.51	50.77	0.00	49.47	36.80	30.59	25.15	42.70	60.59	20.28	52.32	0.00
Haryana	4.70	89.38	11.93	54.77	56.12	11.18	12.02	14.79	38.75	53.73	27.38	69.45	49.99	51.54	28.54	13.14	27.57	64.13	27.81	54.43	0.00
Himachal Pradesh	2.53	0.00	12.81	39.19	26.08	7.60	10.80	17.34	18.53	65.58	49.84	0.00	39.01	48.67	23.84	15.33	38.47	57.61	32.22	71.69	0.00
Jammu & Kashmir	3.18	56.59	11.62	26.55	27.78	5.77	9.19	10.38	23.50	46.77	26.96	0.00	50.10	21.12	12.63	11.29	22.65	55.10	26.88	70.97	0.00
Jharkhand	3.82	31.51	17.68	32.87	72.65	6.56	12.32	16.79	35.32	79.03	35.26	99.98	52.04	41.82	52.27	27.59	29.61	0.00	26.15	39.92	0.00
Karnataka	2.64	39.87	9.09	75.67	62.88	12.23	9.16	11.60	21.89	49.41	38.05	89.70	23.21	39.57	22.53	14.10	40.17	70.04	32.71	80.86	0.00
Kerala	5.22	44.80	8.17	44.56	72.54	6.81	8.51	11.15	16.15	24.37	18.69	55.04	20.59	31.31	18.02	15.37	16.10	47.47	17.15	21.17	0.00
Madhya Pradesh	2.36	39.61	18.98	77.49	0.00	7.21	13.64	21.18	30.54	51.68	59.36	0.00	69.76	23.98	19.90	12.07	42.13	88.15	21.14	62.29	0.00
Maharashtra	1.88	72.57	9.23	54.77	67.31	8.32	11.37	11.09	19.67	50.17	18.88	61.42	35.47	22.23	17.21	11.30	28.46	38.28	17.67	24.72	0.00
Manipur	4.69	45.03	11.11	98.77	55.85	12.41	12.06	14.49	29.68	65.88	36.38	0.00	46.10	11.24	15.49	10.94	27.19	55.78	18.59	35.50	0.00
Meghalaya	3.96	41.98	42.76	81.80	50.21	8.18	16.81	16.83	35.29	93.23	66.65	0.00	100.94	73.75	33.32	10.40	21.40	99.36	37.17	45.51	0.00
Mizoram	4.15	75.03	28.66	0.00	0.00	35.83	11.31	15.57	98.36	102.62	0.00	0.00	0.00	52.07	9.42	15.13	49.79	0.00	0.00	91.57	0.00
Nagaland	7.29	0.00	16.84	42.61	69.84	30.29	11.65	30.01	0.00	82.48	0.00	0.00	29.82	32.31	25.03	7.82	53.86	85.89	20.42	0.00	0.00
Odisha	3.39	43.68	12.43	50.55	60.82	7.25	8.41	14.06	22.63	37.44	48.63	0.00	45.48	26.87	24.88	9.51	24.79	55.32	22.89	49.00	0.00
Punjab	5.05	77.82	10.48	41.01	47.01	6.93	8.93	14.58	32.75	34.40	43.04	75.93	38.18	48.27	23.29	14.21	26.94	54.96	17.15	28.87	0.00
Rajasthan	1.96	38.31	12.71	37.39	70.66	6.50	9.75	12.53	23.49	48.63	49.58	0.00	37.08	38.02	26.60	12.36	22.18	73.52	26.30	62.10	0.00
Sikkim	5.91	0.00	33.14	49.36	62.96	22.67	20.38	14.85	46.87	0.00	99.97	0.00	99.45	71.53	19.83	19.74	33.46	99.19	57.36	0.00	0.00
Tamilnadu	4.13	95.96	5.71	40.81	39.55	5.96	8.87	10.81	23.55	28.08	23.88	45.06	36.58	47.07	19.21	13.50	24.11	46.40	23.35	29.94	0.00
Telangana	3.01	37.90	11.78	100.33	70.97	11.84	9.71	17.95	60.51	44.13	43.85	52.52	65.74	39.78	34.55	20.21	45.43	87.62	26.27	63.94	0.00
Tripura	7.56	94.40	19.74	100.87	26.22	18.78	11.91	18.08	56.00	54.98	56.39	0.00	47.87	14.87	13.28	14.41	41.44	86.72	23.54	28.96	0.00
Uttarakhand	4.97	67.60	22.77	100.22	86.16	17.32	15.41	22.41	33.36	74.18	28.12	79.10	67.87	75.69	47.82	31.35	48.83	102.88	33.87	100.19	0.00
Uttar Pradesh	1.76	48.26	8.97	40.99	41.75	5.11	8.21	11.26	15.36	37.98	34.33	50.63	33.22	22.16	25.41	10.37	27.90	41.17	17.31	50.83	0.00
West Bengal	2.94	75.28	6.31	75.04	57.02	7.43	8.91	12.08	19.26	37.69	30.29	0.00	44.06	20.22	18.78	11.42	23.66	52.46	15.05	20.76	0.00
Andaman & N. Island	18.14	0.00	43.04	79.34	103.72	27.71	15.57	28.34	46.73	73.76	70.30	0.00	73.50	53.58	28.73	23.98	24.46	0.00	46.67	100.63	0.00
Chandigarh	70.24	0.00	1.45	0.00	0.00	64.66	5.71	82.34	60.97	106.99	15.05	106.99	93.01	14.31	85.58	106.99	93.01	106.99	1.08	41.31	0.00
Dadra & Nagar Haveli	8.67	0.00	16.62	0.00	118.19	45.82	22.05	39.54	81.81	0.00	0.00	0.00	81.81	118.19	118.19	1.35	59.93	0.00	0.00	118.19	0.00
Daman & Diu	33.10	0.00	6.17	0.00	0.00	43.23	9.31	22.52	47.10	0.00	0.00	0.00	0.00	109.41	53.93	79.99	58.86	0.00	0.00	109.41	0.00
Lakshadweep	32.23	0.00	0.00	0.00	0.00	17.98	0.00	82.87	0.00	0.00	0.00	0.00	0.00	0.00	6.86	116.26	116.26	0.00	22.07	0.00	0.00
Puduchery	31.04	95.40	34.08	0.00	79.76	16.19	27.26	59.75	87.16	93.28	70.48	0.00	106.96	0.00	93.28	41.41	93.28	0.00	69.37	29.13	0.00
all-India	**0.69**	**13.35**	**2.56**	**12.88**	**15.76**	**1.89**	**2.51**	**3.11**	**6.19**	**10.66**	**8.31**	**20.84**	**10.01**	**9.20**	**5.27**	**3.03**	**6.62**	**18.15**	**5.58**	**8.91**	**0.00**

Table (2RSE): RSE (in per cent) of percentage distribution of usually working persons (ps+ss) by industry of work for each State/ UT

urban male

	industry sections of NIC-2008																				
State \ UT	**A**	**B**	**C**	**D**	**E**	**F**	**G**	**H**	**I**	**J**	**K**	**L**	**M**	**N**	**O**	**P**	**Q**	**R**	**S**	**T**	**U**
(1)	(2)	(3)	(4)	(5)	(6)	(7)	(8)	(9)	(10)	(11)	(12)	(13)	(14)	(15)	(16)	(17)	(18)	(19)	(20)	(21)	(22)
Andhra Pradesh	17.19	72.96	7.55	10.09	35.62	7.12	6.72	8.97	18.96	13.06	15.90	40.62	43.04	21.89	18.09	14.35	18.27	58.49	7.70	22.13	0.00
Arunachal Pradesh	27.25	0.00	15.82	32.66	25.21	21.84	4.22	11.92	39.74	28.63	99.70	0.00	14.53	5.69	7.96	7.09	23.28	100.31	32.42	30.03	0.00
Assam	9.08	16.01	34.21	80.56	43.55	3.10	11.71	23.47	14.88	59.77	21.92	60.61	21.44	33.58	49.10	6.85	23.27	40.65	46.87	35.62	0.00
Bihar	21.47	0.00	8.87	82.47	39.37	8.32	5.18	10.32	11.40	70.44	19.87	33.41	20.11	16.30	30.77	14.92	36.99	33.48	11.51	39.85	0.00
Chhattisgarh	6.08	46.07	24.92	11.10	100.50	18.94	9.47	14.21	22.86	64.95	40.38	38.84	51.15	48.55	23.91	17.56	21.43	52.08	10.76	95.05	0.00
Delhi	79.14	74.68	5.85	73.16	59.77	23.96	16.25	17.94	5.12	22.83	17.52	9.44	13.20	37.00	32.66	35.83	13.45	23.28	7.22	21.57	0.00
Goa	53.57	99.40	32.14	4.77	83.83	19.74	23.49	18.21	61.97	82.89	20.12	24.37	62.28	36.70	57.68	42.90	42.03	96.02	6.45	90.87	0.00
Gujarat	17.11	51.47	5.98	33.77	66.98	9.86	7.12	5.83	16.62	11.47	24.39	46.78	23.47	13.84	31.07	11.72	13.01	54.55	22.97	55.56	0.00
Haryana	31.76	0.00	7.27	83.73	50.43	11.75	6.32	15.60	32.73	47.25	39.41	32.41	23.44	12.70	40.73	6.20	8.19	91.41	20.31	44.26	0.00
Himachal Pradesh	19.06	0.00	12.94	70.89	70.67	19.79	22.83	24.08	25.61	14.75	22.34	0.00	65.72	61.13	15.05	30.56	51.06	78.97	66.74	13.15	0.00
Jammu & Kashmir	20.19	81.24	8.32	62.88	32.53	8.07	5.91	11.79	39.21	50.31	19.52	57.96	20.07	39.52	3.28	14.47	32.78	40.55	32.21	53.74	0.00
Jharkhand	23.04	13.97	4.77	41.52	32.59	24.84	7.83	11.40	18.62	43.44	37.52	32.24	32.10	43.90	54.21	19.15	38.73	81.12	17.09	64.48	0.00
Karnataka	12.13	55.15	5.81	50.06	49.44	10.37	4.60	5.95	14.02	25.69	7.95	14.20	28.86	6.57	8.30	24.22	17.17	31.38	13.35	31.46	0.00
Kerala	2.98	84.58	9.20	24.40	41.14	2.45	4.27	5.37	16.15	6.43	19.04	36.25	7.08	37.75	25.70	24.19	27.70	43.16	16.95	61.61	0.00
Madhya Pradesh	9.19	47.59	8.98	13.01	57.92	6.81	10.01	8.42	13.83	20.71	28.01	20.70	10.61	7.49	18.39	20.02	19.03	38.51	3.66	21.72	0.00
Maharashtra	14.61	19.81	3.71	29.96	37.50	2.90	3.78	3.00	10.79	10.04	7.79	28.34	6.26	17.60	14.43	8.23	18.09	33.84	11.74	27.39	0.00
Manipur	19.60	43.78	0.66	98.40	56.45	3.01	14.34	5.09	70.09	35.83	21.26	0.00	13.04	7.41	7.97	4.53	33.90	70.04	8.66	29.67	0.00
Meghalaya	90.94	93.07	11.76	93.07	0.00	15.85	24.57	15.19	25.83	23.93	48.75	107.05	103.74	9.14	11.84	15.19	55.10	40.67	79.24	96.75	0.00
Mizoram	10.52	19.02	8.60	103.34	0.00	4.76	14.21	11.77	20.87	98.90	25.01	0.00	2.99	9.62	10.31	6.35	10.12	0.00	10.62	24.25	0.00
Nagaland	40.68	0.00	50.59	54.34	97.96	12.42	2.98	15.70	36.99	35.88	44.98	0.00	28.57	8.08	9.42	20.45	71.13	0.00	12.65	0.00	0.00
Odisha	7.38	16.68	12.93	37.17	77.73	9.57	10.39	15.59	38.01	17.25	20.87	73.76	9.04	49.53	22.34	10.58	22.82	80.62	20.30	71.96	0.00
Punjab	22.77	102.91	7.40	20.86	33.57	7.99	7.66	15.82	18.41	28.81	23.09	29.89	37.44	20.90	18.14	24.83	13.50	15.34	6.87	44.27	0.00
Rajasthan	44.37	27.15	11.20	29.76	17.68	8.10	8.72	5.69	31.29	19.63	11.88	20.63	15.51	20.83	27.78	13.14	19.87	25.93	17.48	26.67	0.00
Sikkim	103.52	103.52	22.93	26.96	107.72	20.72	3.66	16.17	10.72	92.39	40.86	92.39	92.39	17.97	6.19	28.67	2.32	92.39	11.64	0.00	0.00
Tamilnadu	6.85	24.14	4.32	30.36	39.19	7.46	5.42	6.06	11.88	1.98	13.43	22.45	9.32	14.58	15.27	9.33	9.38	43.92	14.20	29.67	0.00
Telangana	13.30	32.80	8.22	36.00	10.85	12.08	15.94	10.82	8.67	14.96	8.86	29.20	25.29	15.05	14.43	28.95	19.17	15.72	11.02	21.65	0.00
Tripura	17.85	97.83	17.05	30.17	5.59	5.52	10.20	10.60	51.39	22.47	75.52	0.00	19.52	46.02	3.42	31.58	68.60	100.65	25.92	42.38	0.00
Uttarakhand	33.60	70.42	19.90	97.04	80.69	18.50	7.46	15.52	14.14	18.64	43.16	76.71	34.45	23.13	29.08	4.72	17.05	38.65	33.26	58.40	0.00
Uttar Pradesh	6.31	42.66	5.53	28.57	29.96	9.71	3.02	9.88	14.55	25.43	27.58	16.31	28.41	13.80	19.23	8.08	12.13	38.85	22.08	42.74	0.00
West Bengal	5.03	29.75	6.54	7.77	66.59	7.69	3.27	3.49	6.19	16.80	18.00	38.14	14.39	11.37	8.75	10.39	8.69	18.37	9.40	18.05	0.00
Andaman & N. Island	30.52	0.00	7.43	45.75	76.34	5.83	22.58	9.30	3.46	17.45	77.06	97.14	50.07	19.49	14.54	34.09	97.14	0.00	23.28	5.56	0.00
Chandigarh	18.74	110.60	14.38	110.60	0.00	19.92	9.97	31.64	34.80	71.99	16.15	110.60	39.78	17.67	24.19	49.55	21.03	20.32	21.47	46.09	0.00
Dadra & Nagar Haveli	64.52	0.00	0.70	103.86	70.93	3.23	85.13	48.22	62.15	0.00	129.07	0.00	129.07	118.67	54.20	95.43	0.00	0.00	103.86	103.86	0.00
Daman & Diu	0.00	0.00	19.46	0.00	0.00	30.38	51.53	0.00	97.13	0.00	0.00	97.13	0.00	66.88	69.98	0.00	58.57	0.00	0.00	0.00	0.00
Lakshadweep	35.56	0.00	72.21	33.41	0.00	10.93	9.77	34.49	17.54	0.00	0.00	0.00	0.00	90.98	39.88	83.47	3.04	0.00	109.02	0.00	0.00
Puduchery	36.97	0.00	7.04	68.26	95.55	8.76	15.00	31.89	30.47	17.34	24.62	84.00	35.81	6.50	12.39	20.39	29.66	76.42	32.96	104.80	0.00
all-India	**3.88**	**9.31**	**1.87**	**7.96**	**12.00**	**2.26**	**1.70**	**1.95**	**3.72**	**6.61**	**4.81**	**7.25**	**5.08**	**5.21**	**5.03**	**3.51**	**4.57**	**10.79**	**3.90**	**8.59**	**0.00**

Table (2RSE): RSE (in per cent) of percentage distribution of usually working persons (ps+ss) by industry of work for each State/ UT

urban female

State \ UT	industry sections of NIC-2008																				
	A	B	C	D	E	F	G	H	I	J	K	L	M	N	O	P	Q	R	S	T	U
(1)	(2)	(3)	(4)	(5)	(6)	(7)	(8)	(9)	(10)	(11)	(12)	(13)	(14)	(15)	(16)	(17)	(18)	(19)	(20)	(21)	(22)
Andhra Pradesh	14.46	0.00	4.02	100.13	23.86	34.80	15.08	55.26	31.64	62.54	53.64	98.04	58.52	92.30	16.09	3.55	21.95	0.00	10.28	15.90	0.00
Arunachal Pradesh	6.51	0.00	96.72	11.93	103.31	83.33	30.82	56.62	96.72	96.72	0.00	0.00	0.00	103.31	15.10	0.72	6.81	0.00	0.00	2.13	0.00
Assam	47.36	91.73	41.87	0.00	0.00	13.59	18.06	34.77	44.86	61.79	64.97	77.54	12.40	91.22	83.64	27.92	42.59	0.00	73.65	29.80	0.00
Bihar	40.47	0.00	49.80	0.00	0.00	71.27	24.48	0.00	100.74	97.59	42.67	0.00	86.87	20.50	56.00	11.13	38.86	0.00	25.51	16.04	0.00
Chhattisgarh	9.78	0.00	22.71	98.00	0.00	14.60	24.37	102.08	17.13	0.00	33.62	0.00	68.14	101.72	15.99	18.23	41.28	98.00	41.48	25.73	0.00
Delhi	0.00	0.00	29.54	0.00	0.00	98.92	17.04	101.29	5.20	44.90	36.00	0.00	39.48	69.08	22.48	26.59	10.48	71.03	46.93	24.35	0.00
Goa	4.37	0.00	12.88	99.89	0.00	95.69	12.49	104.31	46.68	99.89	61.72	0.00	93.47	99.89	55.72	19.70	27.23	76.36	17.29	60.65	0.00
Gujarat	39.61	0.00	12.71	0.00	0.00	32.90	16.20	68.70	33.77	35.37	69.57	0.00	32.12	45.70	68.77	14.69	18.77	98.36	16.65	39.77	0.00
Haryana	54.51	0.00	12.01	0.00	0.00	24.94	12.41	0.00	84.88	21.28	25.48	111.90	93.37	104.64	13.96	9.00	17.63	0.00	16.06	52.17	0.00
Himachal Pradesh	21.63	0.00	35.58	0.00	93.92	34.99	38.39	0.00	43.49	0.00	93.92	0.00	61.81	0.00	29.09	41.48	33.24	106.11	101.88	98.49	0.00
Jammu & Kashmir	19.60	0.00	15.85	93.96	29.78	43.77	12.26	101.13	97.48	93.96	62.45	0.00	101.13	27.96	45.93	12.55	40.59	101.13	53.43	43.27	0.00
Jharkhand	38.47	9.56	33.05	0.00	74.86	44.51	31.84	74.38	45.44	101.70	41.24	101.70	0.00	67.30	76.43	21.54	55.96	0.00	31.16	48.64	0.00
Karnataka	18.38	99.83	8.55	100.24	0.00	33.88	11.46	24.77	18.46	2.86	36.26	72.09	9.84	44.61	20.49	11.55	20.72	100.24	23.48	15.30	0.00
Kerala	30.00	101.58	9.65	64.79	63.96	1.91	6.26	16.02	6.63	3.94	5.20	0.00	29.06	43.83	16.65	2.40	17.78	51.21	30.13	14.04	0.00
Madhya Pradesh	3.41	0.00	7.14	0.00	0.00	29.61	22.99	102.42	55.60	80.56	78.45	0.00	63.48	67.57	29.81	10.99	12.04	0.00	24.56	11.09	0.00
Maharashtra	16.09	98.87	7.03	53.04	80.18	11.85	12.42	27.18	9.09	10.06	6.48	50.80	18.32	23.53	33.12	12.53	21.90	30.58	16.10	11.51	0.00
Manipur	29.49	28.19	10.22	0.00	0.00	98.52	6.30	19.28	37.76	112.14	64.39	100.43	64.70	8.08	32.15	4.22	19.43	101.04	26.64	47.94	0.00
Meghalaya	70.92	94.70	58.48	6.36	0.00	0.00	34.31	96.73	16.59	0.00	103.56	0.00	60.36	77.14	16.32	22.42	31.17	0.00	64.56	32.78	0.00
Mizoram	28.64	91.72	38.08	0.00	0.00	9.75	3.63	0.00	52.82	108.35	0.00	0.00	97.70	19.76	12.19	3.30	37.36	0.00	45.19	102.99	0.00
Nagaland	46.50	0.00	88.06	0.00	0.00	97.25	9.37	0.00	0.00	0.00	104.19	0.00	12.07	25.53	112.07	7.60	6.11	0.00	28.08	0.00	0.00
Odisha	18.46	71.88	16.07	95.74	0.00	25.63	38.47	50.83	37.66	0.00	60.18	0.00	34.09	49.10	60.37	14.10	35.84	69.34	39.73	50.23	0.00
Punjab	43.42	0.00	16.12	54.54	9.55	57.81	25.62	0.00	29.57	96.18	51.93	0.00	33.48	99.46	49.41	17.32	30.29	99.01	30.23	13.54	0.00
Rajasthan	33.29	0.00	10.34	0.00	70.74	27.91	16.39	59.17	33.20	66.45	58.84	110.31	54.39	67.88	47.85	13.34	45.55	91.87	43.87	19.46	0.00
Sikkim	92.97	0.00	40.89	107.29	0.00	59.50	27.20	105.28	24.12	0.00	75.35	42.23	54.92	30.10	4.78	2.42	21.75	95.23	83.31	0.00	0.00
Tamilnadu	9.25	101.69	4.34	10.30	63.01	8.41	13.25	82.07	24.03	10.43	14.60	16.62	19.22	20.62	35.14	2.42	7.62	79.99	24.84	13.98	0.00
Telangana	33.19	101.96	19.01	98.13	101.61	28.31	23.61	34.41	65.01	23.53	43.17	91.65	33.33	26.72	59.77	5.65	23.63	0.00	33.91	19.46	0.00
Tripura	58.08	0.00	41.76	0.00	0.00	79.38	8.30	0.00	38.78	103.74	100.48	0.00	46.78	21.16	34.30	13.95	50.89	62.09	63.05	63.10	0.00
Uttarakhand	28.19	0.00	5.86	0.00	0.00	0.00	25.81	0.00	29.86	0.00	15.05	0.00	45.99	109.58	58.39	26.06	62.22	106.72	53.38	82.02	0.00
Uttar Pradesh	17.01	0.00	20.08	0.00	95.05	61.28	19.56	69.53	31.18	100.45	28.72	0.00	80.13	81.24	26.13	14.84	32.03	0.00	43.03	21.57	0.00
West Bengal	28.55	79.54	7.91	101.60	102.34	25.96	16.04	52.50	17.33	17.09	27.86	0.00	46.65	27.24	37.02	3.27	19.49	98.47	13.60	12.86	0.00
Andaman & N. Island	90.28	0.00	73.43	0.00	0.00	127.87	13.13	127.87	127.87	22.48	73.43	0.00	73.43	0.00	18.79	28.00	11.66	0.00	0.00	39.72	0.00
Chandigarh	0.00	0.00	31.30	0.00	0.00	0.00	12.07	101.04	14.01	97.44	52.89	0.00	102.59	48.10	0.00	3.26	97.44	98.08	81.59	46.24	0.00
Dadra & Nagar Haveli	21.52	0.00	14.33	0.00	0.00	0.00	30.83	0.00	118.88	0.00	0.00	0.00	31.86	0.00	0.00	118.88	123.29	0.00	123.29	31.86	0.00
Daman & Diu	0.00	0.00	19.91	0.00	0.00	0.00	78.25	0.00	0.00	0.00	0.00	0.00	0.00	78.25	0.00	0.00	0.00	0.00	0.00	0.00	0.00
Lakshadweep	84.62	0.00	115.38	0.00	0.00	0.00	0.00	0.00	0.00	0.00	0.00	0.00	0.00	0.00	84.62	13.28	84.62	0.00	0.00	0.00	0.00
Puduchery	28.38	0.00	18.88	0.00	0.00	36.76	19.76	0.00	75.23	45.46	92.90	0.00	69.35	70.62	7.59	20.12	18.31	32.84	42.31	43.34	0.00
all-India	**6.84**	**29.05**	**2.82**	**24.06**	**25.69**	**6.45**	**4.41**	**12.80**	**7.51**	**5.01**	**15.20**	**30.38**	**8.76**	**13.10**	**7.99**	**2.72**	**5.76**	**22.15**	**6.52**	**5.09**	**0.00**

Table (2RSE): RSE (in per cent) of percentage distribution of usually working persons (ps+ss) by industry of work for each State/ UT

urban person

	industry sections of NIC-2008																				
State \ UT	**A**	**B**	**C**	**D**	**E**	**F**	**G**	**H**	**I**	**J**	**K**	**L**	**M**	**N**	**O**	**P**	**Q**	**R**	**S**	**T**	**U**
(1)	(2)	(3)	(4)	(5)	(6)	(7)	(8)	(9)	(10)	(11)	(12)	(13)	(14)	(15)	(16)	(17)	(18)	(19)	(20)	(21)	(22)
Andhra Pradesh	12.95	74.39	5.19	15.33	20.04	6.31	5.64	6.96	19.58	15.11	17.64	36.63	39.94	24.85	16.68	8.19	18.66	59.21	7.82	13.49	0.00
Arunachal Pradesh	22.01	0.00	14.83	29.18	10.27	22.09	2.96	9.46	39.83	34.95	99.28	0.00	14.20	16.20	8.17	4.40	14.46	100.72	32.12	16.45	0.00
Assam	12.17	22.52	33.76	81.22	42.08	1.30	11.17	24.01	12.81	54.64	24.63	34.40	16.54	34.17	45.71	15.60	31.32	41.38	40.96	27.55	0.00
Bihar	22.76	0.00	9.95	82.17	39.91	8.77	5.13	9.58	11.85	67.21	17.51	33.58	13.40	15.02	23.45	8.03	35.93	33.13	10.72	30.88	0.00
Chhattisgarh	7.73	45.61	24.07	5.24	99.81	13.04	6.70	14.58	15.25	63.89	30.45	39.78	43.48	52.26	21.23	16.59	23.26	51.69	26.08	28.52	0.00
Delhi	77.86	74.72	8.63	72.75	59.07	23.31	16.58	16.31	5.70	23.31	18.93	8.58	11.62	44.34	28.73	32.65	11.15	23.72	12.45	14.91	0.00
Goa	33.54	100.69	28.30	4.08	81.94	21.91	17.62	22.61	49.64	88.33	45.08	21.72	76.55	38.66	32.16	26.54	27.09	52.97	4.01	48.95	0.00
Gujarat	24.53	50.53	3.62	33.55	66.42	10.33	8.01	5.55	19.57	11.94	22.68	47.23	18.43	14.65	31.16	9.84	11.95	60.48	15.80	42.35	0.00
Haryana	32.55	0.00	5.86	83.48	50.84	11.33	4.86	16.72	32.24	30.88	31.44	49.31	26.11	11.69	27.78	6.96	6.17	92.09	10.05	49.65	0.00
Himachal Pradesh	17.74	0.00	17.73	69.92	74.58	21.92	21.00	22.62	11.69	12.63	32.58	0.00	59.84	58.67	17.77	35.28	22.32	63.48	23.05	54.81	0.00
Jammu & Kashmir	21.81	82.23	8.89	60.74	31.90	8.84	5.08	11.95	37.35	49.25	21.88	57.46	20.46	37.57	2.34	9.23	35.38	41.35	30.58	48.48	0.00
Jharkhand	19.26	12.42	6.06	42.14	14.53	27.37	8.80	10.76	19.42	38.41	37.99	53.00	31.65	40.90	53.82	20.52	36.59	81.86	9.86	27.89	0.00
Karnataka	8.10	55.66	4.50	51.50	49.40	9.56	4.44	6.32	13.41	21.22	6.28	19.62	21.08	10.26	5.82	14.10	8.31	31.41	15.55	12.99	0.00
Kerala	8.14	88.03	6.74	15.53	45.58	2.68	3.92	3.47	13.06	3.82	10.60	36.10	10.01	39.27	13.46	5.75	7.53	42.30	8.66	9.38	0.00
Madhya Pradesh	6.92	47.19	6.42	13.57	57.92	5.18	10.56	9.83	20.68	14.33	28.35	20.65	10.93	7.15	14.33	12.97	14.47	38.60	3.24	13.90	0.00
Maharashtra	10.69	20.08	2.24	30.09	36.51	2.76	4.65	3.68	9.07	8.21	5.80	21.53	7.25	16.43	13.34	8.64	18.91	26.71	7.98	17.54	0.00
Manipur	19.88	38.25	5.68	99.01	52.74	5.39	6.93	5.79	46.04	40.76	10.96	101.08	17.00	6.72	5.95	2.75	22.47	72.21	6.29	34.36	0.00
Meghalaya	78.65	93.58	21.37	77.22	0.00	15.47	24.20	13.79	21.00	23.42	51.31	106.54	15.11	20.19	6.16	18.88	6.33	40.26	46.18	34.11	0.00
Mizoram	2.75	23.94	18.31	104.94	0.00	5.28	6.61	12.43	38.92	74.29	24.07	0.00	37.28	4.55	11.08	4.51	20.78	0.00	21.78	11.85	0.00
Nagaland	26.69	0.00	45.20	52.23	100.06	13.33	2.17	13.59	39.17	38.06	53.16	0.00	26.36	4.51	7.97	11.80	36.74	0.00	10.85	0.00	0.00
Odisha	8.69	15.11	8.38	38.32	77.01	13.16	13.02	16.48	27.11	19.83	18.29	73.89	10.45	46.99	23.76	6.91	25.48	60.44	17.52	55.97	0.00
Punjab	25.42	102.30	5.76	20.11	27.96	12.83	7.10	15.14	17.49	26.27	22.88	29.37	27.95	25.35	19.54	19.97	17.68	11.18	10.89	11.76	0.00
Rajasthan	41.78	26.35	10.45	29.90	21.12	7.41	9.79	7.05	28.43	20.88	11.85	16.65	12.02	24.62	30.41	9.17	23.56	23.16	20.38	19.36	0.00
Sikkim	100.55	100.55	24.13	19.31	104.28	23.36	5.86	19.42	13.32	95.72	49.15	55.60	54.07	18.52	4.61	12.53	5.68	27.73	4.90	0.00	0.00
Tamilnadu	7.45	28.36	2.54	25.55	39.69	6.84	4.18	5.99	13.75	3.19	10.84	21.59	10.26	15.11	19.29	5.57	7.75	43.50	13.59	16.71	0.00
Telangana	17.27	33.29	11.68	9.36	15.94	13.58	15.83	11.32	17.39	15.17	16.18	32.38	17.72	12.63	18.29	16.21	10.93	15.57	10.13	19.80	0.00
Tripura	24.18	98.01	27.20	33.78	2.29	5.51	7.74	6.99	48.71	25.37	59.78	0.00	21.70	33.11	8.42	4.93	54.06	44.09	16.28	46.54	0.00
Uttarakhand	24.18	71.23	17.83	95.28	79.49	19.05	8.91	13.81	15.96	16.75	38.93	74.90	36.04	23.35	34.62	9.26	28.66	40.47	35.04	29.83	0.00
Uttar Pradesh	7.95	42.10	7.00	28.96	31.75	9.25	3.26	10.78	11.61	23.29	26.91	16.69	30.19	18.67	16.67	9.58	14.02	38.85	23.13	18.71	0.00
West Bengal	6.26	41.59	6.87	11.27	63.41	6.72	3.36	3.83	7.46	15.16	17.58	38.00	14.75	12.25	12.85	4.80	11.27	18.61	7.95	12.35	0.00
Andaman & N. Island	35.82	0.00	1.77	47.76	73.43	13.25	17.33	16.57	13.70	18.47	76.45	95.64	52.23	14.59	15.73	43.94	51.95	0.00	28.96	57.24	0.00
Chandigarh	15.79	107.63	16.15	107.63	0.00	22.79	9.75	38.74	34.95	78.35	2.41	107.63	18.74	14.68	21.21	19.50	17.40	23.28	5.90	12.75	0.00
Dadra & Nagar Haveli	27.28	0.00	1.55	105.51	66.48	3.25	70.11	43.77	55.21	0.00	133.52	0.00	1.32	123.13	58.65	87.73	105.51	0.00	105.51	64.34	0.00
Daman & Diu	0.00	0.00	18.94	0.00	0.00	34.67	54.68	0.00	100.99	0.00	0.00	100.99	0.00	77.66	67.13	0.00	56.61	0.00	0.00	0.00	0.00
Lakshadweep	37.80	0.00	88.41	32.25	0.00	12.09	10.93	33.33	16.38	0.00	0.00	0.00	0.00	89.82	29.03	31.97	60.31	0.00	110.18	0.00	0.00
Puduchery	28.70	0.00	10.26	67.12	97.67	10.75	14.63	30.30	48.14	14.52	20.87	82.41	35.42	9.95	13.17	15.62	7.61	47.21	31.26	49.55	0.00
all-India	**4.28**	**9.25**	**1.63**	**7.62**	**11.06**	**2.17**	**1.75**	**1.96**	**3.69**	**5.67**	**4.67**	**7.25**	**4.58**	**5.80**	**4.60**	**2.63**	**4.18**	**10.25**	**3.51**	**5.56**	**0.00**

Table (2RSE): RSE (in per cent) of percentage distribution of usually working persons (ps+ss) by industry of work for each State/ UT

rural+urban male

	industry sections of NIC-2008																				
State \ UT	**A**	**B**	**C**	**D**	**E**	**F**	**G**	**H**	**I**	**J**	**K**	**L**	**M**	**N**	**O**	**P**	**Q**	**R**	**S**	**T**	**U**
(1)	(2)	(3)	(4)	(5)	(6)	(7)	(8)	(9)	(10)	(11)	(12)	(13)	(14)	(15)	(16)	(17)	(18)	(19)	(20)	(21)	(22)
Andhra Pradesh	4.48	41.31	7.50	19.06	34.41	5.82	6.76	7.04	15.60	23.04	15.86	37.07	33.72	19.15	13.87	10.73	30.59	43.86	14.97	41.28	0.00
Arunachal Pradesh	5.76	71.50	21.20	47.81	34.94	16.53	7.13	10.39	36.54	28.61	54.78	0.00	47.15	41.05	6.87	9.98	28.51	100.09	36.29	44.68	0.00
Assam	4.74	28.05	14.25	46.39	45.83	8.58	7.36	11.37	20.56	53.51	21.15	55.48	18.88	19.91	18.84	11.09	24.13	29.33	20.62	18.33	0.00
Bihar	3.47	56.58	12.49	67.81	67.93	7.00	7.92	10.82	21.83	48.93	23.61	70.29	26.41	17.14	23.47	8.21	26.39	23.91	20.42	32.30	0.00
Chhattisgarh	2.86	56.47	15.97	13.17	69.49	8.68	6.87	15.46	24.17	60.90	33.09	42.88	48.73	51.11	25.00	14.30	20.16	51.24	11.76	75.20	0.00
Delhi	57.61	74.55	6.05	73.15	56.17	23.78	16.23	18.65	5.22	23.17	17.37	9.42	13.53	36.19	32.07	35.58	13.29	28.61	7.32	21.51	0.00
Goa	34.68	72.34	25.47	8.19	68.93	25.02	19.62	13.78	43.01	39.54	32.96	21.30	58.06	33.67	37.70	42.55	34.85	60.24	22.14	78.53	0.00
Gujarat	4.80	36.77	6.19	32.08	60.32	9.95	7.66	8.39	18.90	10.90	22.82	47.34	19.60	17.47	22.52	13.78	16.16	49.93	16.10	49.76	0.00
Haryana	5.59	89.68	8.49	46.04	36.23	9.51	7.71	11.31	26.34	35.87	22.59	37.48	24.45	25.91	23.41	10.41	16.61	83.29	20.97	44.44	0.00
Himachal Pradesh	5.23	0.00	9.61	35.83	27.13	7.13	10.25	17.04	20.37	32.78	34.74	0.00	36.30	37.60	20.70	14.65	37.97	49.27	32.83	45.13	0.00
Jammu & Kashmir	4.75	46.83	8.92	27.42	23.05	5.16	5.26	8.26	20.17	36.16	17.99	54.89	25.28	19.27	8.55	8.74	25.25	37.66	24.21	41.79	0.00
Jharkhand	4.17	12.08	9.13	27.74	37.63	5.78	7.72	12.01	21.07	40.98	34.33	24.51	23.53	29.40	51.65	10.58	32.13	80.69	15.14	44.20	0.00
Karnataka	2.95	35.98	4.89	45.04	44.39	8.04	4.22	6.97	11.84	26.49	12.69	14.53	20.97	11.76	10.96	20.38	19.21	28.75	13.40	29.63	0.00
Kerala	4.12	40.63	7.00	24.00	39.94	3.78	4.71	5.81	12.16	10.36	15.93	30.62	9.57	26.73	19.29	20.21	20.09	33.45	12.65	53.27	0.00
Madhya Pradesh	2.83	32.11	9.62	22.54	57.23	5.98	8.21	10.04	13.58	20.46	25.97	19.21	12.74	7.93	14.28	13.35	27.88	36.29	11.84	24.96	0.00
Maharashtra	2.50	21.64	4.42	26.19	35.08	4.53	4.86	4.92	10.00	9.74	7.32	26.09	7.57	15.31	11.81	9.13	16.45	27.08	11.35	24.52	0.00
Manipur	4.83	37.58	15.68	88.15	40.42	9.23	10.27	10.39	27.63	41.59	22.46	0.00	26.84	8.54	11.51	6.53	27.41	50.59	16.91	25.08	0.00
Meghalaya	5.42	43.35	40.55	65.76	49.98	11.81	15.92	14.50	39.08	33.98	45.81	101.05	100.56	14.56	17.13	11.45	42.23	32.65	42.90	99.58	0.00
Mizoram	4.87	47.27	13.26	101.42	0.00	15.27	11.29	9.30	23.04	73.24	24.28	0.00	4.35	10.31	9.15	9.01	38.29	0.00	10.02	48.43	0.00
Nagaland	7.83	0.00	14.53	37.17	64.19	15.09	5.59	23.03	38.77	35.29	46.09	0.00	23.62	15.05	15.49	6.30	49.68	86.47	15.37	0.00	0.00
Odisha	3.51	28.81	10.55	31.59	49.89	6.64	6.84	10.96	21.71	18.05	25.79	74.16	24.17	28.06	16.46	8.72	23.63	46.42	17.98	42.78	0.00
Punjab	5.98	62.09	6.42	25.58	27.74	4.96	5.96	10.72	16.48	20.80	21.32	31.79	29.03	18.89	15.44	17.91	19.86	34.30	8.19	42.32	0.00
Rajasthan	3.26	28.28	8.70	26.27	17.41	5.79	6.67	8.62	19.30	19.19	18.21	21.25	17.78	18.97	19.64	9.82	16.94	60.82	18.22	26.75	0.00
Sikkim	11.05	101.03	22.54	27.25	55.25	21.24	7.47	10.91	17.65	97.92	44.54	97.92	93.87	29.32	13.62	16.81	12.96	75.82	38.58	0.00	0.00
Tamilnadu	3.87	36.94	3.84	27.27	30.77	4.57	4.36	5.88	13.52	3.77	12.32	21.39	10.97	20.93	12.62	10.45	13.15	40.18	12.78	24.62	0.00
Telangana	4.17	28.52	7.83	35.48	17.87	8.34	12.77	10.52	9.31	13.48	10.68	27.13	23.48	14.12	18.54	19.36	18.06	28.01	13.42	20.33	0.00
Tripura	6.79	79.06	17.25	55.41	8.16	15.77	9.18	13.13	43.28	33.09	53.24	0.00	25.80	16.26	10.52	13.35	36.42	77.09	22.21	21.87	0.00
Uttarakhand	6.34	50.71	17.41	75.58	61.80	14.88	9.01	15.54	20.40	27.22	31.77	64.11	48.19	41.85	32.68	34.88	38.20	37.08	23.14	51.04	0.00
Uttar Pradesh	2.07	36.05	5.81	24.09	32.87	4.45	4.39	7.69	10.87	21.50	21.40	16.89	22.48	13.76	15.67	8.17	12.81	28.89	13.27	34.25	0.00
West Bengal	3.10	45.15	6.08	14.14	43.76	6.11	5.18	6.40	8.13	14.35	16.17	36.80	18.53	10.70	11.41	8.18	12.87	20.09	11.15	15.07	0.00
Andaman & N. Island	18.52	0.00	25.48	48.61	60.85	21.32	15.76	15.21	8.19	54.49	61.07	98.89	46.56	25.98	15.15	36.44	57.17	0.00	36.42	6.97	0.00
Chandigarh	27.03	110.06	13.94	110.06	0.00	19.22	9.61	29.98	27.06	71.43	15.23	84.64	38.54	16.93	23.46	50.06	21.46	20.72	20.56	43.23	0.00
Dadra & Nagar Haveli	42.30	0.00	7.92	101.76	79.70	33.70	47.58	38.88	66.76	0.00	117.27	0.00	103.44	106.98	57.26	69.31	109.25	0.00	101.76	101.76	0.00
Daman & Diu	33.09	0.00	18.41	0.00	0.00	28.21	37.46	30.95	46.42	0.00	0.00	97.55	0.00	63.13	66.86	99.76	58.08	0.00	0.00	0.00	0.00
Lakshadweep	27.90	0.00	70.35	36.30	0.00	8.62	10.31	34.81	20.96	0.00	0.00	0.00	0.00	93.46	24.34	80.91	26.88	0.00	83.20	0.00	0.00
Puduchery	19.27	98.58	13.63	70.11	81.43	8.21	13.44	29.80	48.68	31.62	24.22	81.67	33.87	7.27	12.67	25.32	30.28	74.29	42.47	78.96	0.00
all-India	**0.85**	**8.59**	**1.76**	**7.23**	**10.06**	**1.53**	**1.57**	**1.91**	**3.51**	**5.97**	**4.26**	**7.34**	**4.60**	**4.55**	**3.79**	**2.66**	**4.65**	**9.93**	**3.64**	**6.80**	**0.00**

Table (2RSE): RSE (in per cent) of percentage distribution of usually working persons (ps+ss) by industry of work for each State/ UT

rural+urban **female**

	industry sections of NIC-2008																				
State \ UT	**A**	**B**	**C**	**D**	**E**	**F**	**G**	**H**	**I**	**J**	**K**	**L**	**M**	**N**	**O**	**P**	**Q**	**R**	**S**	**T**	**U**
(1)	(2)	(3)	(4)	(5)	(6)	(7)	(8)	(9)	(10)	(11)	(12)	(13)	(14)	(15)	(16)	(17)	(18)	(19)	(20)	(21)	(22)
Andhra Pradesh	3.48	63.31	7.76	100.02	20.87	17.65	11.52	48.45	22.69	69.01	47.64	99.58	81.21	56.89	24.75	9.04	17.15	99.91	15.49	18.73	0.00
Arunachal Pradesh	8.78	0.00	38.45	55.13	101.39	67.96	31.76	56.85	67.93	100.53	0.00	0.00	0.00	72.86	22.31	15.72	29.75	0.00	98.49	28.38	0.00
Assam	11.14	92.08	42.52	0.00	0.00	50.00	20.50	43.96	51.01	55.52	49.80	67.13	22.81	99.61	39.98	14.04	26.91	0.00	53.95	24.44	0.00
Bihar	5.91	0.00	44.00	0.00	0.00	75.05	41.76	0.00	75.17	100.16	47.10	0.00	88.39	27.84	44.89	17.79	33.47	0.00	31.73	21.98	0.00
Chhattisgarh	1.95	100.01	19.56	99.86	99.25	18.15	14.46	100.31	22.25	0.00	32.41	0.00	70.55	100.27	22.68	17.37	19.62	99.86	39.37	23.72	0.00
Delhi	96.93	0.00	29.65	0.00	0.00	99.01	16.89	101.29	5.95	44.94	36.18	0.00	39.48	69.16	22.60	26.74	10.94	71.09	47.09	24.42	0.00
Goa	17.87	0.00	24.46	100.16	0.00	72.65	27.82	103.04	43.69	100.16	57.24	0.00	93.49	100.16	48.06	22.96	35.10	76.02	25.01	54.21	0.00
Gujarat	4.45	101.96	12.52	0.00	0.00	38.64	13.61	75.51	41.50	36.55	72.28	0.00	30.10	48.83	50.85	13.34	20.24	99.52	22.94	30.89	0.00
Haryana	10.49	0.00	11.98	100.12	73.45	32.04	18.56	100.55	94.19	32.19	24.09	102.24	97.30	61.87	23.18	10.96	20.95	0.00	23.37	51.16	0.00
Himachal Pradesh	2.13	0.00	26.11	0.00	50.93	21.46	27.60	100.37	45.13	100.33	68.73	0.00	64.42	0.00	44.17	17.86	33.04	100.31	74.30	76.91	0.00
Jammu & Kashmir	2.87	0.00	16.04	77.32	35.52	43.44	35.20	100.26	96.80	99.53	65.16	0.00	70.22	31.96	29.59	15.05	20.04	100.26	51.07	42.29	0.00
Jharkhand	5.86	74.88	39.77	0.00	59.16	23.26	27.12	73.06	40.14	100.39	44.51	100.39	0.00	71.32	31.73	32.38	28.08	0.00	34.26	35.72	0.00
Karnataka	4.26	70.58	10.55	100.14	0.00	30.91	21.05	27.94	17.44	7.57	37.69	73.67	20.53	42.37	37.73	11.83	22.27	100.14	23.59	16.82	0.00
Kerala	8.99	77.78	7.87	57.18	51.18	8.90	8.16	23.41	11.84	8.10	13.68	0.00	25.45	38.49	14.41	7.67	13.06	49.84	22.47	11.70	0.00
Madhya Pradesh	2.36	0.00	14.69	0.00	0.00	13.16	19.90	73.49	50.08	79.78	78.84	0.00	65.73	66.71	25.06	12.38	21.47	0.00	28.87	15.77	0.00
Maharashtra	2.25	99.69	7.54	53.03	64.95	14.12	10.68	24.38	15.28	12.09	7.24	52.19	21.36	25.38	22.55	9.38	20.21	38.12	15.42	14.58	0.00
Manipur	10.07	48.12	10.00	0.00	0.00	50.03	10.39	58.15	27.80	104.21	64.84	100.18	48.54	14.82	33.29	10.21	18.48	80.77	29.87	41.85	0.00
Meghalaya	5.95	54.75	52.44	4.11	0.00	17.82	22.87	99.76	31.56	0.00	70.10	0.00	60.27	83.52	17.57	10.31	17.21	0.00	49.95	31.63	0.00
Mizoram	9.01	96.12	36.09	0.00	0.00	8.45	6.99	0.00	50.64	104.30	0.00	0.00	98.98	22.43	12.41	10.58	30.37	0.00	43.27	101.59	0.00
Nagaland	8.22	0.00	69.04	0.00	0.00	100.13	18.92	0.00	0.00	100.31	101.33	0.00	12.24	31.34	17.68	26.15	36.85	0.00	45.26	0.00	0.00
Odisha	4.64	55.22	12.16	99.61	0.00	12.08	16.45	45.25	34.57	100.73	57.74	0.00	41.13	42.19	45.68	11.68	25.30	71.68	32.00	53.71	0.00
Punjab	9.36	0.00	12.23	54.27	24.27	28.49	18.23	0.00	44.74	49.92	48.90	0.00	35.47	67.74	39.17	11.33	22.60	99.68	25.94	16.51	0.00
Rajasthan	1.85	66.66	16.12	98.01	59.65	13.96	20.54	58.79	37.64	61.05	61.13	101.30	60.82	61.08	39.72	14.10	26.47	71.64	34.62	19.73	0.00
Sikkim	1.81	0.00	28.15	82.10	0.00	31.59	19.00	100.94	18.71	0.00	58.18	37.61	50.41	61.63	18.80	15.66	30.85	99.16	52.80	0.00	0.00
Tamilnadu	4.01	83.32	4.25	12.95	47.36	10.03	11.00	74.44	17.83	10.17	15.03	14.37	20.24	24.79	24.79	6.39	11.53	62.33	23.18	13.85	0.00
Telangana	3.90	84.21	14.00	99.63	100.44	22.31	14.47	35.41	51.19	25.39	41.97	90.66	34.12	41.63	50.53	13.66	20.19	0.00	24.75	18.00	0.00
Tripura	18.81	0.00	39.57	0.00	0.00	39.37	35.76	81.17	29.74	100.89	100.14	0.00	37.69	28.94	24.18	18.38	46.71	65.59	29.96	52.85	0.00
Uttarakhand	6.70	92.92	19.10	0.00	0.00	74.29	28.75	100.21	34.23	0.00	45.96	0.00	51.74	90.43	59.17	18.78	50.29	91.85	47.17	78.77	0.00
Uttar Pradesh	2.83	0.00	16.67	0.00	81.76	27.79	14.85	61.21	24.45	100.14	27.91	0.00	62.73	83.42	23.52	11.20	26.64	0.00	33.02	21.75	0.00
West Bengal	7.10	74.87	5.71	100.62	100.90	25.02	13.80	47.85	15.93	25.03	26.11	0.00	46.95	27.49	24.24	8.46	19.74	99.48	17.47	12.93	0.00
Andaman & N. Island	44.14	0.00	57.50	0.00	0.00	42.13	19.18	76.38	58.51	33.43	70.71	0.00	90.16	0.00	33.33	16.07	33.39	0.00	99.76	50.35	0.00
Chandigarh	0.00	0.00	30.65	0.00	0.00	102.02	13.32	99.64	14.20	97.55	52.84	0.00	102.52	48.05	0.00	3.84	95.24	98.16	81.04	40.31	0.00
Dadra & Nagar Haveli	19.32	0.00	26.99	0.00	0.00	0.00	57.68	0.00	72.75	0.00	0.00	0.00	84.67	107.01	0.00	61.15	20.96	0.00	101.97	80.25	0.00
Daman & Diu	52.76	0.00	17.89	0.00	0.00	107.94	62.68	0.00	68.38	0.00	0.00	0.00	0.00	80.91	107.94	79.35	0.00	0.00	0.00	107.94	0.00
Lakshadweep	87.86	0.00	113.81	0.00	0.00	0.00	0.00	0.00	0.00	0.00	0.00	0.00	0.00	0.00	51.26	14.02	83.81	0.00	0.00	0.00	0.00
Puduchery	39.48	0.00	22.42	0.00	90.48	32.20	21.75	103.44	70.64	47.75	96.72	0.00	72.25	71.60	12.98	21.00	15.73	30.66	43.20	33.60	0.00
all-India	**0.93**	**26.09**	**2.71**	**27.76**	**22.24**	**4.51**	**3.69**	**12.37**	**6.60**	**5.32**	**13.29**	**29.39**	**8.85**	**11.87**	**6.69**	**2.75**	**4.89**	**21.05**	**6.12**	**5.06**	**0.00**

Table (2RSE): RSE (in per cent) of percentage distribution of usually working persons (ps+ss) by industry of work for each State/ UT

rural+urban person

	industry sections of NIC-2008																				
State \ UT	**A**	**B**	**C**	**D**	**E**	**F**	**G**	**H**	**I**	**J**	**K**	**L**	**M**	**N**	**O**	**P**	**Q**	**R**	**S**	**T**	**U**
(1)	(2)	(3)	(4)	(5)	(6)	(7)	(8)	(9)	(10)	(11)	(12)	(13)	(14)	(15)	(16)	(17)	(18)	(19)	(20)	(21)	(22)
Andhra Pradesh	3.57	40.69	5.41	19.48	19.89	6.39	6.05	7.02	16.61	22.56	16.48	35.08	30.25	21.06	12.25	8.60	15.76	56.07	14.14	17.31	0.00
Arunachal Pradesh	5.56	71.53	20.90	43.73	32.27	17.55	7.57	11.10	39.83	35.61	55.45	0.00	47.66	37.68	7.00	7.40	20.77	100.20	35.94	27.30	0.00
Assam	4.65	50.43	15.28	46.38	45.71	8.92	7.84	11.23	19.94	46.59	21.47	32.25	16.57	20.07	18.01	8.82	22.35	29.37	20.07	16.47	0.00
Bihar	3.41	56.58	12.30	67.77	67.81	7.09	7.84	10.88	21.64	48.02	22.47	70.29	25.16	16.42	21.31	6.93	25.03	23.90	19.59	31.08	0.00
Chhattisgarh	2.20	55.33	15.50	10.44	75.22	9.06	7.14	15.70	20.57	60.61	26.31	43.20	42.07	50.97	21.88	12.89	14.40	50.38	20.95	26.87	0.00
Delhi	55.77	74.60	8.33	72.77	55.53	23.20	16.55	17.18	5.83	23.61	18.90	8.68	11.95	43.48	28.29	30.61	11.13	26.71	12.33	15.22	0.00
Goa	26.95	74.15	22.45	3.00	67.28	26.32	17.52	17.43	34.75	39.04	37.21	19.60	74.33	36.59	23.64	23.14	31.68	43.09	18.38	42.86	0.00
Gujarat	4.57	37.64	5.11	32.36	60.03	10.96	7.75	8.63	17.19	11.62	24.41	47.58	15.44	17.34	21.77	12.15	12.71	56.04	13.35	32.21	0.00
Haryana	5.23	89.59	7.79	45.84	36.34	9.06	7.25	11.75	26.25	23.83	20.08	39.14	25.09	24.98	18.79	8.28	11.69	83.54	13.99	44.33	0.00
Himachal Pradesh	2.52	0.00	10.04	35.41	24.62	7.29	9.72	16.24	13.40	34.23	32.39	0.00	33.01	37.38	19.20	14.17	30.35	42.64	30.14	64.48	0.00
Jammu & Kashmir	3.30	46.90	8.99	25.47	22.39	5.14	6.12	8.38	19.91	36.38	18.28	54.72	27.47	19.16	9.17	8.75	18.99	37.71	21.00	39.78	0.00
Jharkhand	3.76	16.86	11.59	27.93	29.88	6.64	8.29	12.06	20.27	37.81	34.97	45.55	23.50	28.70	41.53	18.73	23.20	80.86	9.91	24.43	0.00
Karnataka	2.77	34.91	4.56	44.56	44.34	8.34	4.28	6.88	11.32	22.48	11.58	19.38	15.80	12.21	11.95	9.97	15.36	28.74	14.44	13.02	0.00
Kerala	4.68	40.36	5.33	19.44	39.03	4.13	4.46	5.74	10.26	7.36	10.62	30.54	9.74	27.28	11.43	7.88	8.36	31.52	9.81	10.32	0.00
Madhya Pradesh	2.44	32.02	9.28	22.58	57.22	5.86	8.67	11.03	17.97	15.24	26.25	19.18	12.85	7.66	12.41	8.92	23.46	36.37	11.61	16.01	0.00
Maharashtra	2.15	21.70	3.53	26.22	31.96	4.55	4.83	5.15	9.28	8.02	5.49	20.89	8.47	14.72	10.58	7.03	16.16	22.43	8.96	17.56	0.00
Manipur	4.56	35.83	7.63	87.82	40.10	8.60	7.16	10.67	25.38	40.79	20.22	100.36	25.34	7.37	10.88	7.14	19.09	44.62	12.67	24.73	0.00
Meghalaya	3.92	40.27	31.72	63.33	50.29	7.53	13.85	14.42	27.68	32.76	41.16	100.81	41.84	37.24	13.69	9.26	15.27	32.32	32.20	31.78	0.00
Mizoram	4.30	45.78	16.63	102.21	0.00	15.67	6.27	9.38	39.25	61.00	23.89	0.00	37.28	6.79	8.67	7.46	26.71	0.00	20.35	45.91	0.00
Nagaland	7.34	0.00	15.94	38.40	64.54	14.48	4.98	20.61	39.26	42.40	53.41	0.00	21.63	15.99	14.06	6.56	40.37	86.15	16.91	0.00	0.00
Odisha	3.36	31.15	9.35	31.76	49.95	6.73	7.02	11.24	17.84	19.76	23.64	74.20	22.81	26.14	17.76	7.17	18.51	40.99	16.40	40.98	0.00
Punjab	5.35	62.00	5.32	24.12	23.60	5.77	5.48	10.56	16.90	20.90	21.16	31.55	23.50	22.59	15.28	11.86	16.18	33.37	10.12	15.62	0.00
Rajasthan	2.38	29.05	8.66	28.64	23.81	5.45	6.57	8.52	18.62	19.62	17.71	18.10	15.83	20.47	19.79	7.83	15.96	58.32	17.37	19.02	0.00
Sikkim	5.38	100.16	20.50	28.68	54.90	18.26	8.40	11.85	17.43	99.00	47.03	58.91	79.00	30.81	12.15	15.48	19.33	49.91	31.75	0.00	0.00
Tamilnadu	3.51	48.70	2.90	25.34	28.12	5.02	4.22	6.06	12.54	4.06	10.37	20.55	10.94	21.11	13.63	6.38	10.06	38.99	12.28	15.55	0.00
Telangana	3.41	28.21	8.40	11.20	18.97	8.96	12.01	10.41	16.88	14.27	15.78	27.94	17.33	13.52	19.06	12.81	10.30	28.16	13.50	18.25	0.00
Tripura	7.48	79.27	16.35	55.58	7.67	15.41	9.65	12.72	40.15	32.11	46.94	0.00	25.02	14.50	8.99	11.04	33.26	68.88	19.53	25.31	0.00
Uttarakhand	5.25	60.17	15.25	74.86	61.63	14.10	9.73	15.84	20.76	26.73	28.42	64.43	45.04	40.66	30.50	19.94	34.96	38.02	24.35	63.58	0.00
Uttar Pradesh	1.86	35.97	6.15	24.13	30.97	4.49	4.38	7.73	9.73	19.53	20.76	16.97	23.50	14.76	13.61	7.17	13.28	28.90	14.18	18.49	0.00
West Bengal	3.05	52.04	4.79	15.41	42.68	5.74	4.65	6.55	7.52	13.72	15.37	36.79	17.75	10.88	10.87	6.51	12.00	19.95	9.10	10.88	0.00
Andaman & N. Island	14.82	0.00	26.80	48.52	60.11	19.74	13.04	16.72	14.36	46.64	54.39	98.30	44.36	25.62	16.14	22.68	20.51	0.00	37.51	50.55	0.00
Chandigarh	25.10	107.27	15.56	107.27	0.00	21.39	9.27	36.75	28.02	77.97	2.38	82.24	18.23	14.60	20.64	19.85	16.96	23.53	5.60	12.00	0.00
Dadra & Nagar Haveli	13.41	0.00	5.18	101.79	79.81	32.57	36.80	39.38	60.00	0.00	116.87	0.00	17.24	97.69	56.18	27.88	53.23	0.00	101.79	77.88	0.00
Daman & Diu	25.49	0.00	17.69	0.00	0.00	30.80	39.89	29.71	49.79	0.00	0.00	100.80	0.00	75.59	64.39	87.60	56.45	0.00	0.00	101.69	0.00
Lakshadweep	30.49	0.00	86.15	34.78	0.00	11.00	9.37	31.96	19.08	0.00	0.00	0.00	0.00	92.23	16.08	29.76	57.56	0.00	83.96	0.00	0.00
Puduchery	23.90	98.17	16.54	69.67	64.90	9.73	12.48	31.91	44.52	22.22	20.66	80.56	35.54	11.45	13.16	19.58	9.31	44.77	35.10	30.02	0.00
all-India	**0.76**	**9.00**	**1.56**	**7.07**	**9.25**	**1.52**	**1.52**	**1.93**	**3.39**	**5.23**	**4.13**	**7.21**	**4.21**	**4.94**	**3.41**	**2.03**	**3.66**	**9.45**	**3.32**	**4.79**	**0.49**

Table (3RSE): RSE (in per cent) of Labour Force Participation Rate (LFPR) according to current weekly status for each State/UT

State / UT	rural			urban			rural + urban		
	male	female	person	male	female	person	male	female	person
(1)	(2)	(3)	(4)	(5)	(6)	(7)	(8)	(9)	(10)
Andhra Pradesh	2.36	3.47	1.89	2.70	4.86	2.51	1.81	2.81	1.50
Arunachal Pradesh	2.56	15.69	4.05	4.76	2.16	3.16	2.29	13.24	3.47
Assam	1.61	11.75	2.12	2.58	9.06	2.87	1.46	10.40	1.92
Bihar	1.73	10.96	1.84	1.75	7.65	2.13	1.58	9.19	1.68
Chhattisgarh	1.75	5.72	2.05	2.62	9.08	2.22	1.52	5.05	1.72
Delhi	0.99	53.22	12.02	1.82	5.52	2.46	1.88	5.35	2.38
Goa	3.55	16.12	6.67	1.82	4.85	1.93	1.58	6.43	2.67
Gujarat	1.89	8.36	2.26	0.80	13.79	3.13	1.14	7.49	1.88
Haryana	1.72	10.82	2.41	1.54	7.96	2.87	1.29	7.60	2.03
Himachal Pradesh	2.19	3.34	2.22	1.85	10.64	0.92	1.95	3.17	2.00
Jammu & Kashmir	1.53	6.95	2.39	1.72	5.07	1.79	1.25	5.94	1.94
Jharkhand	2.17	7.72	2.50	1.23	13.21	3.17	1.71	6.98	2.09
Karnataka	1.96	6.12	2.01	1.75	1.45	1.16	1.38	4.18	1.35
Kerala	1.54	5.02	2.29	1.87	4.08	2.38	1.20	3.30	1.65
Madhya Pradesh	1.54	6.00	1.81	0.76	2.63	1.02	1.17	4.92	1.39
Maharashtra	1.26	3.49	1.55	1.25	1.59	1.04	0.90	2.47	1.03
Manipur	1.79	8.01	2.59	1.97	10.41	2.13	1.42	6.40	1.94
Meghalaya	4.26	3.92	3.42	1.88	3.60	0.73	3.66	3.36	2.87
Mizoram	4.09	10.87	4.54	2.77	6.07	3.46	2.59	6.21	2.92
Nagaland	6.26	16.25	7.10	2.92	12.55	5.47	4.59	12.73	5.36
Odisha	1.47	6.49	1.84	0.82	13.21	2.73	1.25	5.82	1.61
Punjab	1.78	6.33	2.41	1.56	5.24	1.66	1.23	4.36	1.58
Rajasthan	1.60	5.78	2.38	1.61	7.73	1.91	1.26	4.95	1.87
Sikkim	4.04	2.85	2.64	2.29	16.91	5.21	2.91	4.47	2.38
Tamilnadu	1.63	3.17	1.71	1.38	3.63	1.84	1.09	2.39	1.26
Telangana	2.29	3.98	2.07	2.54	5.29	2.51	1.69	3.46	1.67
Tripura	2.20	9.99	2.47	0.94	10.42	1.20	1.82	8.04	2.03
Uttarakhand	2.85	14.10	4.45	2.71	8.21	2.80	2.16	11.28	3.30
Uttar Pradesh	1.14	5.08	1.12	1.61	5.69	1.62	0.95	4.23	0.94
West Bengal	1.36	5.09	1.61	0.78	3.11	1.09	0.97	3.31	1.15
Andaman & N. Island	4.97	11.69	4.99	3.46	22.80	3.87	3.13	11.36	3.24
Chandigarh	11.27	22.41	14.17	2.05	2.58	4.57	1.95	2.50	4.42
Dadra & Nagar Haveli	18.15	18.14	23.42	12.37	10.68	10.27	11.75	9.81	12.76
Daman & Diu	7.08	40.07	5.51	3.88	20.05	14.89	3.45	13.99	11.59
Lakshadweep	9.61	70.21	2.15	10.98	17.99	0.33	8.41	17.52	0.62
Puduchery	10.61	22.68	11.50	2.94	7.31	4.25	4.15	10.99	5.07
all-India	**0.41**	**1.30**	**0.46**	**0.39**	**1.36**	**0.48**	**0.31**	**1.01**	**0.35**

Table (3RSE): RSE (in per cent) of Worker Population Ratio (WPR) according to current weekly status for each State/UT

State / UT	rural			urban			rural + urban		
	male	female	person	male	female	person	male	female	person
(1)	(2)	(3)	(4)	(5)	(6)	(7)	(8)	(9)	(10)
Andhra Pradesh	2.51	3.46	2.06	2.60	5.97	2.73	1.88	2.89	1.63
Arunachal Pradesh	2.59	15.72	3.83	3.52	3.26	2.23	2.27	13.69	3.30
Assam	1.61	13.12	2.33	3.06	14.56	3.08	1.48	11.82	2.12
Bihar	1.38	11.60	1.62	2.98	9.71	2.99	1.28	9.92	1.50
Chhattisgarh	2.03	5.75	2.18	3.03	6.00	2.49	1.76	5.00	1.84
Delhi	1.97	53.22	12.92	2.38	5.60	1.42	2.34	5.53	1.40
Goa	2.99	16.31	6.00	1.25	4.27	3.32	1.37	6.11	3.05
Gujarat	1.86	8.63	2.29	0.88	13.91	2.55	1.13	7.64	1.72
Haryana	2.48	12.06	2.66	2.61	10.48	4.28	1.94	8.79	2.51
Himachal Pradesh	2.08	3.20	1.92	2.24	8.60	2.53	1.86	3.04	1.74
Jammu & Kashmir	1.59	7.30	2.32	1.98	6.58	1.24	1.32	6.51	1.89
Jharkhand	2.30	7.93	2.67	1.94	12.02	1.57	1.86	7.15	2.16
Karnataka	2.07	6.26	2.21	1.79	1.71	1.09	1.45	4.32	1.46
Kerala	1.96	5.91	2.68	1.00	4.77	1.96	1.16	3.90	1.71
Madhya Pradesh	1.87	6.04	2.11	1.16	2.78	1.36	1.43	4.97	1.64
Maharashtra	1.29	3.64	1.55	0.94	4.55	1.48	0.85	2.88	1.10
Manipur	2.28	10.02	3.20	2.06	11.60	2.52	1.77	7.75	2.38
Meghalaya	4.35	3.84	3.51	1.10	2.92	1.45	3.73	3.31	2.95
Mizoram	4.20	11.35	4.94	2.42	5.70	3.06	2.60	6.41	3.06
Nagaland	4.61	18.20	6.01	0.71	17.11	3.11	3.33	14.99	4.45
Odisha	1.75	6.75	2.13	2.47	13.14	2.13	1.53	6.08	1.83
Punjab	2.24	6.45	2.42	1.65	5.89	1.24	1.49	4.56	1.52
Rajasthan	1.90	6.05	2.69	1.27	10.44	1.75	1.44	5.31	2.10
Sikkim	3.91	2.33	2.58	4.06	17.10	3.71	2.98	4.25	2.14
Tamilnadu	1.63	3.34	1.76	1.32	4.00	1.77	1.06	2.53	1.25
Telangana	1.91	4.05	1.87	2.27	3.84	1.46	1.46	3.32	1.33
Tripura	1.99	11.71	1.89	1.29	18.12	2.47	1.65	9.99	1.61
Uttarakhand	3.45	14.67	4.86	3.22	11.88	4.10	2.63	12.42	3.75
Uttar Pradesh	1.11	5.17	1.17	1.84	5.29	1.72	0.95	4.32	0.98
West Bengal	1.77	5.37	1.92	0.98	3.26	1.19	1.25	3.48	1.35
Andaman & N. Island	5.63	6.37	5.74	3.37	31.69	4.11	3.42	12.62	3.67
Chandigarh	11.27	18.31	15.50	0.19	1.32	2.80	0.51	1.29	2.75
Dadra & Nagar Haveli	26.22	18.14	29.02	13.28	20.72	10.18	12.92	9.72	13.82
Daman & Diu	6.18	40.07	5.13	3.84	20.05	14.86	3.39	13.99	11.56
Lakshadweep	26.38	81.73	17.27	13.87	5.43	7.31	12.20	13.07	6.95
Puduchery	13.19	19.24	12.76	4.01	9.14	5.30	5.33	9.60	5.71
all - India	**0.42**	**1.36**	**0.48**	**0.41**	**1.58**	**0.48**	**0.32**	**1.08**	**0.36**

Table (3RSE): RSE (in per cent) of Unemployment Rate (UR) according to current weekly status for each State/UT

State / UT	rural			urban			rural + urban		
	male	female	person	male	female	person	male	female	person
(1)	(2)	(3)	(4)	(5)	(6)	(7)	(8)	(9)	(10)
Andhra Pradesh	8.76	14.84	9.96	4.72	9.90	4.37	6.26	10.78	7.08
Arunachal Pradesh	18.41	21.36	14.94	18.39	2.65	9.63	15.38	15.37	11.79
Assam	12.22	30.95	11.96	9.42	25.75	8.63	10.45	24.29	10.05
Bihar	8.76	46.31	8.76	12.48	39.64	14.19	8.03	32.42	8.00
Chhattisgarh	11.83	46.11	11.66	14.06	25.67	12.79	9.77	26.46	9.11
Delhi	74.00	0.00	80.48	16.36	32.29	18.35	16.38	32.38	18.39
Goa	29.25	15.21	9.45	35.43	20.92	15.51	29.22	13.26	11.01
Gujarat	12.48	36.60	11.55	23.33	20.67	21.10	12.19	24.51	11.03
Haryana	12.12	26.73	11.49	9.36	25.66	11.92	9.10	19.15	8.95
Himachal Pradesh	13.02	17.19	11.40	23.08	18.39	14.34	11.86	16.02	10.37
Jammu & Kashmir	14.44	19.46	11.32	10.95	5.98	4.93	11.17	11.84	7.76
Jharkhand	17.46	56.17	18.29	15.44	41.00	18.22	13.31	35.41	13.96
Karnataka	16.05	30.76	14.26	2.03	21.03	6.11	10.05	18.29	8.83
Kerala	9.00	8.66	7.18	11.63	4.67	5.62	7.22	5.05	4.64
Madhya Pradesh	11.91	18.88	11.15	7.31	17.24	6.73	8.48	15.90	8.20
Maharashtra	8.87	13.35	8.92	4.07	22.37	6.75	5.73	12.00	6.05
Manipur	22.82	17.72	16.52	1.25	16.18	4.47	15.22	14.91	12.06
Meghalaya	26.84	28.38	16.87	29.14	21.70	18.76	20.73	19.64	12.93
Mizoram	38.28	11.57	21.51	5.73	9.71	3.94	16.10	7.95	9.41
Nagaland	11.13	11.94	9.27	17.59	10.81	10.98	9.39	9.65	7.20
Odisha	8.10	16.50	8.05	11.89	9.97	6.88	7.06	11.43	6.61
Punjab	10.87	18.41	9.12	4.21	28.80	6.48	7.06	16.24	6.15
Rajasthan	8.86	22.95	8.72	8.93	24.97	4.61	6.92	16.87	6.32
Sikkim	29.04	50.81	11.81	47.50	39.95	39.05	24.91	32.68	16.11
Tamilnadu	8.62	10.25	7.53	3.87	10.78	5.71	5.45	7.49	5.10
Telangana	12.36	17.73	10.43	11.74	15.82	13.52	8.70	12.04	8.28
Tripura	24.37	16.01	17.47	5.86	17.62	7.98	18.60	13.16	13.48
Uttarakhand	15.92	13.62	10.46	4.46	15.06	8.28	9.99	11.10	7.28
Uttar Pradesh	6.17	28.06	6.12	6.50	19.71	5.95	4.69	18.41	4.55
West Bengal	12.44	22.73	11.91	3.55	6.25	2.71	8.85	15.54	8.40
Andaman & N. Island	11.78	23.06	21.80	3.85	14.37	1.81	6.78	14.20	12.56
Chandigarh	0.00	33.44	80.32	19.91	14.93	18.81	20.46	14.45	18.99
Dadra & Nagar Haveli	41.66	0.00	37.44	66.63	153.83	5.45	26.08	120.48	26.76
Daman & Diu	63.06	0.00	59.69	97.09	0.00	100.95	64.61	0.00	64.38
Lakshadweep	25.87	12.37	22.28	10.36	24.66	19.04	11.63	21.13	14.81
Puduchery	15.32	23.49	12.71	15.96	43.27	16.29	11.20	24.18	10.56
all - India	**2.53**	**4.48**	**2.38**	**2.32**	**4.98**	**2.23**	**1.88**	**3.33**	**1.75**

FEEDBACK FORM

1. **Name** (optional)**:**

2. **email id** (optional) **:**

3. **Your field of Work** : (please tick(√) the relevant)

   (a) Govt Sector (b) Corporate Sector (c) Research (d) Civil Services

   (e) NGO (f) Education (g) Art & Culture (h) Media

   (i) Business (j) Student

4. Please mention the report/publication you are commenting on :

   _____

CONTENT

5. How useful/relevant is the report for your professional interests (please tick(√) the relevant)

   (a) very useful (b) Moderately Useful (c) not at all useful

6. How useful/relevant is the report for your personal interests(please tick(√) the relevant)

   (a) very useful (b) Moderately Useful (c) not at all useful

PRESENTATION

7. How do you find style of presentation of information of the report ? (please tick(√) the relevant)
   (a) Excellent (b) Very Good (c) fair (d) not good at all

ACCESSIBILITY

5. How easy was it to collect a copy of the Report (soft/hard copy) ?

   (a) Very easy (b) Moderately easy (c) difficult

6. ADDITIONAL COMMENTS

Please note: These comments may be used for internal and external promotional purposes but will not be attributed to the person making them, unless explicitly agreed to this in writing. (please add extra sheet if required)

Thank you for completing our feedback form!

Please send your valuable feedback to

Additional Director General, SDRD, NSO, 164, GLT Road, Kolkata-108 or email us at tc.sdrd-mospi@gov.in

Dissemination of NSS Results :

The Report is available in our website www.mospi.gov.in